

IN THE UNITED STATES DISTRICT COURT
FOR THE WESTERN DISTRICT OF WISCONSIN

BLACK LEADERS ORGANIZING FOR
COMMUNITIES, VOCES DE LA FRONTERA,
the LEAGUE OF WOMEN VOTERS OF
WISCONSIN, CINDY FALLONA, LAUREN
STEPHENSON, REBECCA ALWIN, HELEN
HARRIS, WOODROW WILSON CAIN, II,
NINA CAIN, TRACIE Y. HORTON, PASTOR
SEAN TATUM, MELODY MCCURTIS,
BARBARA TOLES, and EDWARD WADE, JR.,

Plaintiffs,

Civil Action

File No. 3:21-cv-00534-jdp-ajs-ee

v.

ROBERT F. SPINDELL, JR., MARK L.
THOMSEN, DEAN KNUDSON, ANN S.
JACOBS, JULIE M. GLANCEY, MARGE
BOSTELMANN, in their official capacity as
members of the Wisconsin Elections Commission,
MEAGAN WOLFE, in her official capacity as the
Administrator of the Wisconsin Elections
Commission,

Defendants.

**FIRST AMENDED COMPLAINT FOR
DECLARATORY AND INJUNCTIVE RELIEF**

Plaintiffs Black Leaders Organizing for Communities, Voces de la Frontera, the League of Women Voters of Wisconsin, Cindy Fallona, Lauren Stephenson, Rebecca Alwin, Helen Harris, Woodrow Wilson Cain, II, Nina Cain, Tracie Y. Horton, Pastor Sean Tatum, Melody McCurtis, Barbara Toles, and Edward Wade, Jr., bring this First Amended Complaint for Declaratory and Injunctive Relief against defendants Robert F. Spindell, Jr., Mark L. Thomsen, Dean Knudson, Julie M. Glancey, Ann S. Jacobs, and Marge Bostelmann, in their official capacities as members of the Wisconsin Elections Commission, and against defendant Meagan Wolfe, in her official capacity as

the Administrator of the Wisconsin Elections Commission, (collectively, “Defendants”), under 42 U.S.C. § 1983, 52 U.S.C. § 10301, and 28 U.S.C. § 2284(a), and state and allege as follows:

INTRODUCTION

Wisconsin’s current state legislative districts were adopted by the Wisconsin State Legislature and signed by Wisconsin’s Governor as 2011 Wisconsin Act 43, and later modified by a federal court in *Baldus v. Members of the Government Accountability Board*, 862 F. Supp. 2d 860, 863 (E.D. Wis. 2012). The current districts are based on state population and demographic data collected by the U.S. Census Bureau in 2010. On August 12, 2021, the U.S. Census Bureau released Wisconsin’s state population data (Public Law 94-171 data) from the 2020 Census. As those data reveal, Wisconsin gained 199,243 residents in the past decade, a population shift that has rendered the existing state legislative districts unequally populated, and therefore malapportioned under state and federal law. More specifically, the current state legislative districts violate the basic democratic tenet of “one person, one vote,”¹ and therefore violate Plaintiffs’ rights under the Fourteenth Amendment to the U.S. Constitution.

Moreover, the Milwaukee-area State Assembly districts violate Section 2 of the Voting Rights Act, 52 U.S.C. § 10301, by packing Black voters in six districts with Black voting age population (“BVAP”) percentages well in excess of what is needed to provide an equal opportunity for Black voters to elect their preferred candidate, and simultaneously cracking other Black voters from these districts, and placing them instead in districts that feature a white bloc voting against their preferred candidates. A seventh majority-BVAP district can instead be drawn to provide Black voters with an equal opportunity to elect their preferred candidates, and to remedy this unlawful vote dilution.

¹ See *Reynolds v. Sims*, 377 U.S. 533, 562–64 (1964); See also *Baker v. Carr*, 369 U.S. 186, 207-208 (1962).

The malapportionment became actionable in this Court with the Census Bureau's release of the 2020 Federal Census count of Wisconsin's population, and, with the Public Law 94-171 data now released, it is clear precisely where population shifts have occurred within the state. *See Arrington v. Elections Bd.*, 173 F. Supp. 2d 856, 860 (E.D. Wis. 2001). Indeed, on August 13, 2021, six Wisconsin residents who intend to advocate and vote for Democratic Party of Wisconsin candidates in the coming 2022 primary and general elections filed a complaint in this Court, alleging that current Wisconsin state legislative districts are unconstitutionally malapportioned based on the 2020 Census data. *See Hunter, et al. v. Bostelmann, et al.*, No. 21-cv-00512 (W.D. Wis.).

Plaintiffs in this action include nonprofit organizations that have members and constituencies whose votes are diluted because they live in districts that are now overpopulated in violation of their constitutional rights, as well as individual voters who suffer the same harm. Plaintiffs therefore seek a declaratory judgment that the current state legislative districts violate the United States Constitution; a permanent injunction barring Defendants from holding future elections under the current scheme for Wisconsin State Senate and State Assembly districts; and an order implementing new state legislative districts that adhere to the requirements of federal and state law should the Legislature and Governor fail to adopt such districts through the legislative process. Plaintiffs also include Black voters whose votes for Milwaukee-area State Assembly districts are diluted in violation of Section 2 of the Voting Rights Act, along with a nonprofit organization with affected constituents for whom it advocates.

The Wisconsin Constitution requires new legislative districts to be drawn in light of the U.S. Census Bureau's release of 2020 census data, the United States Constitution requires that those districts be drawn in a way that corrects the vote dilution that exists in the current State Assembly plan. The primary duty for reapportionment rests with the state legislature, with a new plan to be approved by the governor. *State ex Rel. Reynolds v. Zimmerman*, 22 Wis. 2d 544, 556-59, 126

N.W.2d 551 (1964). However, in every past decade since the 1980s when there has been a partisan divide among the Senate, the Assembly, and/or the Governor, there has been a legislative impasse requiring judicial intervention. *See Prosser v. Elections Bd.*, 793 F. Supp. 859 (W.D. Wis. 1992); *Wis. State AFL-CIO v. Elections Bd.*, 543 F. Supp. 630 (E.D. Wis. 1982); *Baumgart v. Wendelberger*, Nos. 01–C–0121 & 02–C–0366, 2002 WL 34127471 (E.D. Wis. May 30, 2002), *amended by* 2002 WL 34127473 (E.D. Wis. July 11, 2002). The Senate and Assembly currently have majorities of elected Republican representatives, whereas the Governor is a Democrat.

Since Governor Evers assumed office in January 2019, the Governor and the Legislature have disagreed on many significant policy issues that appear to fall along partisan political lines, such as the Governor’s Administration’s orders requiring Wisconsinites to remain at home and later, use face-coverings, during the COVID-19 pandemic;² the appropriate use of federal aid for COVID relief;³ limiting the authority of public health entities;⁴ vaccination requirements by employers or other entities;⁵ Department of Transportation policy;⁶ and raffle and sweepstakes laws;⁷ among others.⁸ The low likelihood of the Legislature and the Governor reaching agreement on a redistricting plan for state legislative districts in the 2020 cycle is further reflected in the current Legislature’s

² *Wis. Legislature v. Palm*, 2020 WI 42, 391 Wis. 2d 497, 942 N.W.2d 900, and 2021 Senate Joint Resolution 3 (terminating 2021 Executive Order #104), available at <https://docs.legis.wisconsin.gov/2021/related/enrolled/sjr3>.

³ See, e.g., veto messages for 2021 [AB232](#), [AB234](#), [AB235](#), [AB236](#), [AB237](#), [AB238](#), [AB239](#), [AB240](#), [AB241](#), [AB243](#), and [SB183](#), available at https://docs.legis.wisconsin.gov/2021/related/veto_messages.

⁴ See veto messages for 2021 [AB1](#), available at https://docs.legis.wisconsin.gov/2021/related/veto_messages.

⁵ *Id.*

⁶ See veto messages for 2019 [AB273](#) and [AB284](#), available at https://docs.legis.wisconsin.gov/2019/related/veto_messages.

⁷ See veto messages for 2019 [SB292](#) and [SB43](#), available at https://docs.legis.wisconsin.gov/2019/related/veto_messages.

⁸ See veto messages for 2021 [SB39](#) (sports and extracurriculars by charter school students), and 2021 [SB38](#) (return to offices for state employees during COVID-19 pandemic), available at https://docs.legis.wisconsin.gov/2021/related/veto_messages; and veto messages for 2019 [AB4](#) (tax policy), [AB53](#) (student directory data definition), [AB76](#) (training hours for nurse aids), and [AB179](#), [AB180](#), [AB182](#), and [AB183](#) (abortion care policy), available at https://docs.legis.wisconsin.gov/2019/related/veto_messages.

frequent resort to the courts to challenge executive action in lieu of seeking political compromise. *See, e.g., Wis. Legislature v. Palm*, 2020 WI 42, 391 Wis. 2d 497, 942 N.W.2d 900; *Wis. Legislature v. Evers*, No. 2020AP608-OA (Wis. Apr. 6, 2020) (attached as Exhibit 1); *Fabick v. Evers*, 2021 WI 28 (Legislature filed a brief as *amicus curiae* in support of a challenge to the Governor’s emergency powers); *Bartlett v. Evers*, 2020 WI 68, 393 Wis. 2d 172, 945 N.W.2d 685 (Legislature filed a brief as *amicus curiae* in support of a challenge to the Governor’s veto authority). Indeed, legislative leadership has already retained private counsel in preparation for redistricting litigation this year. *See Waity v. Vos*, No. 21-CV-589 (Dane Co. Cir. Ct. Apr. 29, 2021) (holding void *ab initio* contracts for redistricting litigation counsel signed in December 2020) (copy attached as Exhibit 2), *petition for bypass granted sub nom Waity v. LeMahieu*, No. 2021-AP-802 (Wis. July 15, 2021) (attached as Exhibit 3), *and decision stayed sub nom Waity v. LeMahieu*, No. 2021-AP-802 (attached as Exhibit 4). The pending action by Wisconsin residents who support the Democratic Party and its candidates for elected office, and the Legislature’s motion to intervene in that case, as well as the Legislature’s motion to intervene in this case, further diminishes the chances that the Legislature and Governor will reach a compromise on new legislative districts.

Consequently, past practice, the current partisan divide in Wisconsin’s government, and the pending action by Democratic voters alleging a malapportionment in state legislative districts all strongly indicate that legislative impasse over new state legislative districts will occur, and that once again the federal court will be required to resolve the conflict. Indeed, without this Court’s intervention, the 2022 elections will proceed under plans that are not only malapportioned in violation of the U.S. Constitution, but pursuant to a State Assembly plan that violates Section 2 of the Voting Rights Act.

JURISDICTION AND VENUE

1. This Court has subject matter jurisdiction under 28 U.S.C. §§ 1331, 1343(a)(3) and (4), 1357, and 2284 to hear the claims for legal and equitable relief arising under the federal constitution and the Voting Rights Act. It also has general jurisdiction under 28 U.S.C. §§ 2201 and 2202, the Declaratory Judgments Act, to grant the declaratory relief requested by Plaintiffs.

2. This action challenges the constitutionality of the apportionment of Wisconsin's legislative districts, found in Chapter 4 of the Wisconsin Statutes and revised as ordered by the U.S. District Court for the Eastern District of Wisconsin in *Baldus v. Members of the Wisconsin Government Accountability Board*, 849 F. Supp. 2d 840 (E.D. Wis. 2012) (per curiam) (three-judge panel). The current state legislative district boundaries were based on the 2010 census of the state's population, now superseded by the 2020 census. This action likewise challenges the Milwaukee-area State Assembly districts as violating Section 2 of the Voting Rights Act, 52 U.S.C. § 10301, by diluting Black voters' ability to elect the candidates of their choice through packing and cracking of Black voters across districts.

3. 28 U.S.C. § 2284(a) requires that a district court of three judges hear redistricting cases. In 1982, 1992, and 2002, three-judge panels convened pursuant to 28 U.S.C. § 2284 resolved complaints like this one, developing redistricting plans for the state legislature in the absence of valid plans adopted by the Legislature and enacted with the Governor's approval. *See Prosser*, 793 F. Supp. 859; *AFL-CIO*, 543 F. Supp. 630; *Baumgart v. Wendelberger*, 2002 WL 3412747, *amended by* 2002 WL 34127473.

4. This Court has personal jurisdiction over all Defendants. Defendants Spindell, Thomsen, Knudson, Glancey, Jacobs, Bostelmann, and Wolfe are state officials who reside in Wisconsin and perform official duties in Madison, Wisconsin.

5. Venue is proper in this Court under 28 U.S.C. §§ 1391(b) and (e). At least two of the defendants resides in the Western District of Wisconsin, and Defendants are state officials performing official duties in Madison, Wisconsin. Members of two Plaintiff organizations reside and vote in this district, and two Individual Plaintiffs, Stephenson and Alwin, also reside and vote in this district.

PARTIES

Plaintiffs

6. Plaintiffs include three nonprofit groups, each with members or constituents who are citizens, residents, and qualified voters of the United States of America and the State of Wisconsin, residing in various counties and legislative districts, including in now-overpopulated districts (the “Organizational Plaintiffs”).

7. Plaintiff Black Leaders Organizing for Communities (“BLOC”) is a nonprofit project established in 2017 to ensure a high quality of life and access to opportunities for members of the Black community in Milwaukee and throughout Wisconsin. BLOC is a year-round civic-engagement organization that has a robust field program to get out the vote and do civic education work door-to-door with community members and through its fellowship program. During 2018 BLOC made 227,000 door attempts in Milwaukee, targeting Black residents to exercise their right to engage in civic participation including voting. BLOC trains its constituents on the civics process and on different ways to make their voices heard, including (but not limited to) voting in each election. BLOC is regarded and used by members of the African-American community in Milwaukee as a resource and conduit through which they can become more engaged in and advocate for rights and political representation for members of their community.

8. Plaintiff Voces de la Frontera (“Voces”) is a nonpartisan, nonprofit, non-stock corporation organized under the laws of the State of Wisconsin with its principal office located at 515 S. 5th St., in the City of Milwaukee, Milwaukee County, Wisconsin. Voces, a community-based organization currently with over one thousand dues-paying members, was formed in 2001 to advocate on behalf of the rights of immigrant and low-income workers. Voces currently has chapters in Milwaukee, Racine, Waukesha, Sheboygan, Walworth County, Madison, West Bend, Manitowoc, and Green Bay. Voces is dedicated to educating and organizing its membership and community members to exercise their right to vote as protected by the Constitution and the Voting Rights Act of 1965. Voces has sought legal redress in multiple cases to protect the voting rights of Wisconsin’s Latino voters, including challenging discriminatory legislative districts (as recently as in *Baldus* in 2011) and voter registration and photo ID requirements. Voces seeks to maximize eligible-voter participation through its voter-registration efforts and encourage civic engagement through registration and voting.

9. Plaintiff League of Women Voters of Wisconsin (“LWVWI”) is a nonpartisan, nonprofit, non-stock corporation organized under the laws of the State of Wisconsin with its principal office located at 612 West Main St., Suite 200, in the City of Madison, Dane County, Wisconsin. LWVWI is an affiliate of The League of Women Voters of the United States, which has 750 state and local Leagues in all 50 states, the District of Columbia, Puerto Rico, the Virgin Islands, and Hong Kong. LWVWI works to expand informed, active participation in state and local government, giving a voice to all Wisconsinites. LWVWI, a nonpartisan community-based organization, was formed in 1920, immediately after the enactment of the Nineteenth Amendment granting women’s suffrage. LWVWI is dedicated to encouraging its members and the people of Wisconsin to exercise their right to vote as protected by the Constitution and the Voting Rights Act of 1965. The mission of LWVWI is to promote political responsibility through informed and active

participation in government and to act on select governmental issues. LWVWI seeks to maximize eligible-voter participation through its voter-registration efforts and encourage civic engagement through registration and voting. LWVWI works with and through 20 local Leagues in the following cities, counties, and areas throughout Wisconsin: Appleton, Ashland/Bayfield Counties, Beloit, Dane County, Door County, the Greater Chippewa Valley, Greater Green Bay, Janesville, the La Crosse area, Manitowoc County, Milwaukee County, the Northwoods, Ozaukee County, the Ripon area, Sheboygan County, the Stevens Point area, the St. Croix Valley, the Whitewater area, Winnebago County, and the Wisconsin Rapids area. These local Leagues have approximately 2,800 members, all of whom are also members of LWVWI. LWVWI has prosecuted lawsuits in state and federal courts in Wisconsin to vindicate the voting and representational rights of Wisconsin voters; this includes actions in this Court, such as *Swenson v. Bostelmann*, 20-cv-459-wmc (W.D. Wis. 2020), and *Lewis v. Knudson*, 20-cv-284 (W.D. Wis. 2020).

10. Organizational Plaintiffs' members and constituents include voters who reside in various State Senate and Assembly districts across Wisconsin, including districts that are now overpopulated. Because they live in state legislative districts that were approximately equal in population with the other state legislative districts at the time the current districts were configured in 2011, but that are now overpopulated as a result of the state population count released by the Census Bureau on April 26, 2021, their votes are now diluted compared with voters in districts that are now underpopulated. This vote dilution constitutes a specific and personal injury to each voter in an overpopulated district that can be addressed by a federal court. *See Reynolds*, 377 U.S. at 561; *Baker*, 369 U. S. at 206.

11. Plaintiffs also include individual voters (“Individual Plaintiffs”) who reside either in now-overpopulated districts or in districts that violate Section 2 of the Voting Rights Act. The residency of Individual Plaintiffs in three overpopulated districts is summarized here:

Individual Plaintiff	State Assembly District	Population compared to 2020 Census ideal	State Senate District	Population compared to 2020 Census ideal
Cindy Fallona	AD5	+13.26%	SD2	+2.77%
Lauren Stephenson	AD76	+20.41%	SD26	+13.00%
Rebecca Alwin	AD79	+17.13%	SD27	+9.47%

12. Individual Plaintiff Cindy Fallona resides in Wisconsin Assembly district 5 and State Senate district 2. Fallona has lived at this residence for over three decades and is a regular voter in Wisconsin elections. Fallona intends to vote in 2022 and is registered at this residence, with no plans to register at a different address.

13. Individual Plaintiff Lauren Stephenson resides in Wisconsin Assembly district 76 and State Senate district 26. Stephenson has lived at this residence for over six years and is a regular voter in Wisconsin elections. Stephenson intends to vote in 2022 and is registered at this residence, with no plans to register at a different address.

14. Individual Plaintiff Rebecca Alwin resides in Wisconsin Assembly district 79 and State Senate district 27. Alwin has lived at this residence for over 25 years and is a regular voter in Wisconsin elections. Alwin intends to vote in 2022 and is registered at this residence, with no plans to register at a different address.

15. Individual Plaintiffs also include Black voters whose votes are diluted in violation of Section 2 of the Voting Rights Act by placing them in Milwaukee-area Assembly districts that are either packed with excessively high numbers of Black voters—well above what is necessary to afford them an equal opportunity to elect their preferred candidates—or cracked from districts

containing other Black voters, where their voting power is instead overwhelmed by a white bloc voting in opposition to their candidates of choice.

16. Plaintiff Helen Harris is an African-American citizen of the United States and of the State of Wisconsin. She is a resident and registered voter in Milwaukee County in Assembly District 22. Ms. Harris has been unable to elect candidates of her choice to the Wisconsin State Assembly despite strong electoral support for those candidates from other African-American voters in her community. An additional BVAP majority district could be drawn including the Milwaukee County portion of Assembly district 22, including Ms. Harris's residence, to provide a remedy for the existing Section 2 violation. The apportionment of six majority-minority districts to the sufficiently numerous and geographically compact Black voting age population in the Milwaukee region, as opposed to the seven such districts required by the Voting Rights Act, dilutes Ms. Harris's voting power and affords her less opportunity than other members of the electorate to participate in the political process and to elect a representative of her choice to the Wisconsin State Assembly.

17. Plaintiff Woodrow Wilson Cain, II, is an African-American citizen of the United States and of the State of Wisconsin. He is a resident and registered voter in the Village of Brown Deer, in Milwaukee County, in Assembly District 24. Mr. Cain has been unable to elect candidates of his choice to the Wisconsin State Assembly despite strong electoral support for those candidates from other African-American voters in his community. An additional BVAP majority district could be drawn including the Village of Brown Deer, including Mr. Cain's residence, to provide a remedy for the existing Section 2 violation. The apportionment of six majority-minority districts to the sufficiently numerous and geographically compact Black voting age population in the Milwaukee region, as opposed to the seven such districts required by the Voting Rights Act, dilutes Mr. Cain's voting power and affords him less opportunity than other members of the electorate to participate in the political process and to elect a representative of his choice to the Wisconsin State Assembly.

18. Plaintiff Nina Cain is an African-American citizen of the United States and of the State of Wisconsin. She is a resident and registered voter in the Village of Brown Deer, in Milwaukee County, in Assembly District 24. Ms. Cain has been unable to elect candidates of her choice to the Wisconsin State Assembly despite strong electoral support for those candidates from other African-American voters in her community. An additional BVAP majority district could be drawn including the Village of Brown Deer, including Ms. Cain's residence, to provide a remedy for the existing Section 2 violation. The apportionment of six majority-minority districts to the sufficiently numerous and geographically compact Black voting age population in the Milwaukee region, as opposed to the seven such districts required by the Voting Rights Act, dilutes Ms. Cain's voting power and affords her less opportunity than other members of the electorate to participate in the political process and to elect a representative of her choice to the Wisconsin State Assembly.

19. Plaintiff Tracie Y. Horton is an African-American citizen of the United States and of the State of Wisconsin. She is a resident and registered voter in the Village of Brown Deer, in Milwaukee County, in Assembly District 24. Ms. Horton has been unable to elect candidates of her choice to the Wisconsin State Assembly despite strong electoral support for those candidates from other African-American voters in her community. An additional BVAP majority district could be drawn including the Village of Brown Deer, including Ms. Horton's residence, to provide a remedy for the existing Section 2 violation. The apportionment of six majority-minority districts to the sufficiently numerous and geographically compact Black voting age population in the Milwaukee region, as opposed to the seven such districts required by the Voting Rights Act, dilutes Ms. Horton's voting power and affords her less opportunity than other members of the electorate to participate in the political process and to elect a representative of her choice to the Wisconsin State Assembly.

20. Plaintiff Pastor Sean Tatum is an African-American citizen of the United States and of the State of Wisconsin. He is a resident and registered voter in the Village of Brown Deer, in

Milwaukee County, in Assembly District 24. Pastor Tatum has been unable to elect candidates of his choice to the Wisconsin State Assembly despite strong electoral support for those candidates from other African-American voters in his community. An additional BVAP majority district could be drawn including the Village of Brown Deer, including Pastor Tatum's residence, to provide a remedy for the existing Section 2 violation. The apportionment of six majority-minority districts to the sufficiently numerous and geographically compact Black voting age population in the Milwaukee region, as opposed to the seven such districts required by the Voting Rights Act, dilutes Pastor Tatum's voting power and affords him less opportunity than other members of the electorate to participate in the political process and to elect a representative of his choice to the Wisconsin State Assembly.

21. Plaintiff Melody McCurtis is an African-American citizen of the United States and the State of Wisconsin. She is a resident and registered voter in the City of Milwaukee, in Assembly District 18. Ms. McCurtis is denied an equal opportunity to vote for candidates for the Wisconsin State Assembly because she is packed in District 18, where her vote is of lesser value because African Americans are concentrated there. The apportionment of six BVAP majority districts to the sufficiently numerous and geographically compact Black population in the Milwaukee area, as opposed to seven BVAP majority districts required by the Voting Rights Act, dilutes Ms. McCurtis's voting power.

22. Plaintiff Barbara Toles is an adult African-American citizen of the United States and the State of Wisconsin. She is a resident and registered voter in the City of Milwaukee, in Assembly District 17. Ms. Toles is denied an equal opportunity to vote for candidates for the Wisconsin State Assembly because she is packed in District 17, where her vote is of lesser value because African Americans are concentrated there. The apportionment of six BVAP majority districts to the sufficiently numerous and geographically compact Black population in the

Milwaukee area, as opposed to seven BVAP majority districts required by the Voting Rights Act, dilutes Ms. Toles's voting power.

23. Plaintiff Edward Wade, Jr., is a 51-year-old African-American citizen of the United States and the State of Wisconsin. He is a resident and registered voter in the City of Milwaukee, in Assembly District 12. Mr. Wade is denied an equal opportunity to vote for candidates for the Wisconsin State Assembly because he is packed in District 12, where his vote is of lesser value because African Americans are concentrated there. The apportionment of six BVAP majority districts to the sufficiently numerous and geographically compact Black population in the Milwaukee area, as opposed to seven BVAP majority districts required by the Voting Rights Act, dilutes Mr. Wade's voting power.

Defendants

24. Defendants Robert F. Spindell, Jr., Mark L. Thomsen, Dean Knudson, Julie M. Glancey, Ann S. Jacobs, and Marge Bostelmann are sued in their official capacities as the members of the Wisconsin Elections Commission ("WEC").

25. Defendant Meagan Wolfe is sued in her official capacity as the Administrator of the WEC.

26. The WEC has the responsibility for the administration and enforcement of Wisconsin laws "relating to elections" including Chapters 5 to 10 and 12. Wis. Stat. § 5.05(1). This includes the election every two years of Wisconsin's representatives in the State Assembly and every four years its representatives in the State Senate. The WEC provides support to local clerks in each of Wisconsin's 72 counties, in administering and preparing for the election of members of the Wisconsin Legislature.

27. Defendant Wolfe, as commission administrator, is the chief election officer of the state. Wis. Stat. § 5.05(3g).

FACTS AND CONSTITUTIONAL PROVISIONS RELATED TO MALAPPORTIONMENT

28. The U.S. Constitution requires that the members of the Wisconsin Legislature be elected on the basis of equal representation. *Arrington*, 173 F. Supp. 2d at 860 (citing U.S. Const. art. I, § 2). The State Senate and Assembly districts must therefore be reapportioned after each Federal Census to be substantially equal in population.

29. The Due Process Clause of the Fifth Amendment to the U.S. Constitution provides that “[n]o person shall ... be deprived of life, liberty, or property, without due process of law.”

30. The Equal Protection Clause of the Fourteenth Amendment to the U.S. Constitution provides, in pertinent part:

No state shall make or enforce any law which shall abridge the privileges or immunities of citizens of the United States; nor shall any State deprive any person of life, liberty, or property, without due process of law; nor deny to any person within its jurisdiction the equal protection of the laws.

This provision guarantees to the citizens of each state the right to vote in state elections, and that each citizen shall have substantially equal legislative representation regardless of what part of the state they live in, giving each person’s vote equal power. *Reynolds*, 377 U.S. 533, 561-68 (1964).

31. 2011 Wisconsin Act 43 divided the official state population determined by the 2010 Census into 33 Senate districts and 99 Assembly districts with relatively equal populations. The revisions ordered by the court *Baldus* in 2012 did not disturb this approximate equality, despite modifying two Assembly districts. In 2012, each Senate district contained a population of approximately 172,333 residents, and each Assembly district contained a population of approximately 57,444. A copy of Chapter 4 of the Wisconsin Statutes, embodying 2011 Wisconsin Act 43, is attached as Exhibit 5.

32. The 2012 state legislative elections, and every subsequent biennial legislative election, including the November 6, 2020 election, have been conducted under the district

boundaries created by Act 43, as modified by *Baldus*. The next regular state legislative primary election is scheduled for August 9, 2022, and the next regular state legislative general election is scheduled for November 8, 2022.⁹

33. The Bureau of the Census, U.S. Department of Commerce, conducted a decennial census of Wisconsin and of all the other states in 2020 under Article I, Section 2, of the U.S. Constitution.

34. Under 2 U.S.C. §§ 2a and 2c and 13 U.S.C. § 141(c), the Census Bureau on April 26, 2021 announced and certified the actual enumeration of the population of Wisconsin at 5,893,718 as of April 1, 2020, a population increase of approximately 200,000 people from the 2010 census. A copy of the Census Bureau's Apportionment Population and Number of Representatives, by state, is attached as Exhibit 6.

35. Based on the 2020 Census, the precise ideal population for each Senate district in Wisconsin is 178,598 and for each Assembly district 59,533 (each an increase compared to the same figures from 2010).

36. The 2020 Census's P.L. 94-171 data, released August 12, 2021, demonstrate that Wisconsin's population has not grown uniformly across all 33 Senate and 99 Assembly districts. The data reveal substantial population disparities, indicating which districts are now over- and underpopulated in reference to the 2020 Census's "ideal" district populations for Wisconsin's Senate and Assembly districts.

37. Because of population shifts over the past decade, the 2011 state legislative districts now give some Wisconsinites' votes more weight than others. Voters living in Assembly district

⁹ "Upcoming Elections," Wisconsin Elections Commission, available at: <https://elections.wi.gov/elections-voting/elections>.

76—where the population is 20.41% greater than the ideal population based on the 2020 Census—have their votes diluted. This is particularly true compared to voters in other districts like Assembly district 10—now 11.60% *less* populated than the ideal district population. Voters in the 37 other overpopulated districts suffer similar harm: Assembly districts 79, 5, 78, and 80 have grown overpopulated in the past decade (with populations now 17.13%, 13.26%, 12.78%, and 10.58% over the ideal district population, respectively). Other districts are now underpopulated, giving voters who reside there an outsized voice in electing their state representative. Assembly districts 18, 16, and 8, for example, now have populations 11.00%, 9.73%, and 9.30% below the ideal population of 59,533, respectively, based on the 2020 Census.

38. The same population growth imbalances affect Senate districts, with some voters suffering vote dilution and others benefitting from heightened voting efficiency. Senate district 26 has grown to exceed the current ideal district population of 178,598 by 13.00%; Senate district 27 by 9.47%; and Senate district 16 by 7.78%. Meanwhile Senate district 6 is now underpopulated by 9.25% relative to the ideal Senate district size and Senate districts 4, 3, and 22 are 8.62%, 4.43%, and 4.19% below the ideal size.

39. This facial malapportionment of state legislative districts dilutes the voting strength of Individual Plaintiffs residing in the overpopulated districts: the weight or value of each voter in a relatively overpopulated district is, by definition, less than that of any voter residing in a relatively underpopulated district.

40. Article IV, section 3, of the Wisconsin Constitution assigns the Legislature and Governor responsibility for enacting a constitutionally valid plan for the state's legislative districts.

41. In each of the previous four decades, when control over Wisconsin's government has been divided between members of the Republican and Democratic Parties, however, the

Legislature and Governor have not met that responsibility. Instead, a federal court has established district boundaries to ensure the constitutional guarantees for citizens and voters.

42. In the most recent round of decennial redistricting in 2011, the Legislature and Governor did enact a legislative district plan, but that plan, too, required judicial intervention to give Wisconsin a legally compliant legislative district map.

43. The legislature elected in November 2020 convened for the first time on January 4, 2021. Both the Senate and Assembly are controlled by Republican majorities, while the Governor is a Democrat. Each time in the past four decades that Wisconsin has had divided partisan control when redistricting was required, the political branches have failed to reach a compromise, requiring a federal court to step in and assume the constitutionally mandated reapportionment of state legislative districts. *See Prosser*, 793 F. Supp. 859; *AFL-CIO*, 543 F. Supp. 630; *Baumgart*, 2002 WL 34127471, *amended by* 2002 WL 34127473. The low likelihood of an enacted redistricting plan in the current cycle is evidenced by the Legislature's recent preference for litigation over legislation, as described in detail above.

44. The deadline for new districts to be in place is driven by the 2022 elections for state legislative seats. The date of the primary for these elections is dictated by state statute, and in 2022 will be August 9. Because there are a number of steps leading up to an election, however, new districts must be set no later than March 15, 2022. This is the statutory deadline for the WEC to notify county clerks of which offices will be voted on, and where information about district boundaries can be found. This notice informs potential candidates of district boundaries, so they can begin circulating nomination papers for signature by voters within those districts on April 15, 2022. Wis. Stat. § 8.15(1). The statutory deadline for completed nomination papers to be submitted to the WEC is June 1, 2022. *Id.* The WEC must then certify which candidates have qualified for ballot access, followed by ballot design, testing, printing, and then distribution of absentee ballots,

which must begin no later than 47 days election day. *See* Wis. Stat. § 7.15. Thus, while the primary election occurs in August, new districts must be in place several months before that date for the WEC to comply with state law, and so that candidates may appear on the ballot for the election on that date.

LEGAL BACKGROUND RELATED TO VOTING RIGHTS ACT SECTION 2 CLAIM

45. Section 2 of the Voting Rights Act, 52 U.S.C. § 10301(a), prohibits any “standard, practice, or procedure” that “results in a denial or abridgement of the right of any citizen of the United States to vote on account of race or color” A violation of Section 2 is established if it is shown that “the political processes leading to [a] nomination or election” in the jurisdiction “are not equally open to participation by [minority voters] in that its members have less opportunity than other members of the electorate to participate in the political process and to elect representatives of their choice.” *Id.* § 10301(b).

46. The dilution of Black voting strength “may be caused by the dispersal of blacks into districts in which they constitute an ineffective minority of voters or from the concentration of blacks into districts where they constitute an excessive majority.” *Thornburg v. Gingles*, 478 U.S. 30, 46 n.11 (1986).

47. In *Gingles*, the Supreme Court identified three necessary preconditions (“the *Gingles* preconditions”) for a claim of vote dilution under Section 2 of the Voting Rights Act: (1) the minority group must be “sufficiently large and geographically compact to constitute a majority in a single-member district”; (2) the minority group must be “politically cohesive”; and (3) the majority must vote “sufficiently as a bloc to enable it . . . usually to defeat the minority’s preferred candidate.” 478 U.S. at 50-51.

48. After the preconditions are established, the statute directs courts to assess whether, under the totality of the circumstances, members of the racial group have less opportunity than

other members of the electoral to participate in the political process and to elect representatives of their choice. 52 U.S.C. § 10301(b). The Court has directed that the Senate Report on the 1982 amendments to the Voting Rights Act be consulted for its non-exhaustive factors that the court should consider in determining if, in the totality of the circumstances in the jurisdiction, the operation of the electoral device being challenged results in a violation of Section 2.

49. The Senate Factors include: (1) the history of official voting-related discrimination in the state or political subdivision; (2) the extent of which voting in the elections of the state or political subdivision is racially polarized; (3) the extent to which the state or political subdivision has used voting practices or procedures that tend to enhance the opportunity for discrimination against the minority group; (4) the exclusion of members of the minority group from candidate slating processes; (5) the extent to which the minority group bears the effects of discrimination in areas such as education, employment, and health, which hinder their ability to participate effectively in the political process; (6) the use of overt or subtle racial appeals in political campaigns; and (7) the extent to which members of the minority group have been elected to public office in the jurisdiction.

50. Nevertheless, “there is no requirement that any particular number of factors be proved, or that a majority of them point one way or the other.” *United States v. Marengo Cty. Comm’n*, 731 F.2d 1546, 1566 n.33 (11th Cir. 1984) (quoting S. Rep. No. 97-417, at 29 (1982)); *see also id.* (“The statute explicitly calls for a ‘totality-of-the-circumstances’ approach and the Senate Report indicates that no particular factor is an indispensable element of a dilution claim.”).

FACTUAL BACKGROUND RELATED TO SECTION 2 CLAIM

51. Wisconsin Act 43 created six Assembly districts that have a majority Black voting age population in the Milwaukee area. Those districts are heavily Black and pack the vast majority of Milwaukee’s Black population in them, while at the same time leaving other Black voters,

including those in Milwaukee wards 33 and 34, and the Village of Brown Deer, cracked in districts featuring white bloc voting against minority preferred candidates.

52. District 10 has a BVAP of 59.4%, and has been represented by Democratic state representative David Bowen, a Black man, since 2015. Rep. Bowen has run unopposed for his seat in every election since he won the 2014 primary for the district.

53. District 11 has a BVAP of 65.5% and has been represented by Democratic state representative Dora Drake, a Black woman, since 2021. Rep. Drake defeated her Republican opponent by a margin of 84.6% to 15.2% in the 2020 general election. From 2017 to 2021, District 11 was represented by Democratic state representative Jason Fields, a Black man, who ran unopposed in both the 2016 and 2018 general elections. From 2013 to 2017, District 11 was represented by Democratic state representative Mandela Barnes, a Black man, who ran unopposed in the both the 2012 and 2014 general elections.

54. District 12 has a BVAP of 60.6% and has been represented by Democratic state representative LaKeshia Myers, a Black woman, since 2019. Rep. Myers defeated her Republican opponent by a margin of 81.7% to 18.1% in the 2020 general election, and ran unopposed in the 2018 general election. In the 2018 Democratic primary election, Rep. Myers defeated then-incumbent Democratic Rep. Fred Kessler, a white man, by a margin of 59.3% to 40.7%. Rep. Kessler ran unopposed in the 2012, 2014, and 2016 general elections.

55. District 16 has a BVAP of 55.6% and has been represented by Democratic state representative Kalan Haywood, a Black man, since 2019. In the 2020 general election, Rep. Haywood faced no major party opponent, defeating an independent candidate by a margin of 88.9% to 10.8%. Rep. Haywood was unopposed in the 2018 general election. Prior Democratic state representative Leon Young, a Black man, ran unopposed in the 2012, 2014, and 2016 general elections.

56. District 17 has a BVAP of 68.4% and has been represented by Democratic state representative Supreme Moore Omokunde, a Black man, since 2021. Rep. Omokunde defeated his Republican opponent by a margin of 85.9% to 13.9% in the 2020 general election. From 2017 to 2021, District 17 was represented by Democratic state representative David Crowley, a Black man, who ran unopposed in the 2018 and 2016 general elections. Prior Democratic state representative LaTonya Johnson, a Black woman, defeated her independent challengers by a margin of 87.5% to 12.5% in the 2014 general election and 84.7% to 14.9% in the 2012 general election.

57. District 18 has a BVAP of 60.7% and has been represented by Democratic state representative Evan Goyke, a white man, since 2013. Rep. Goyke ran unopposed in the 2014, 2016, 2018, and 2020 general elections. Rep. Goyke defeated his Libertarian Party challenger in the 2012 general election by a margin of 87.9% to 11.6%.

58. Wisconsin Act 43 “packs” Black voters in Districts 10, 11, 12, 16, 17, and 18, where they constitute an excessive majority, and “cracks” Black voters in other parts of the Milwaukee area, such as Milwaukee City wards 33 and 34, and the Village of Brown Deer, dispersing them in Districts 22 and 24—centered in heavily white suburban areas of Ozaukee, Washington, and Waukesha Counties—where white bloc voting prevents Black voters from having an equal opportunity to elect their candidates of choice.

59. District 22 has a white voting-age population (“WVAP”) of 84.3% and a BVAP of 7.0%, and stretches from the Town of Erin and the Village of Richfield in Washington County, south to the Town of Lisbon, and the Villages of Menomonee Falls, Lannon, and Butler in Waukesha County, and into the City of Milwaukee, where it picks up two wards—Milwaukee City wards 33 and 34. The Waukesha County and Washington County portions of the district are heavily white and vote heavily Republican. The Milwaukee County portion of District 22 has a BVAP of

43.3% (35.7% in ward 33 and 52.8% in ward 34), and votes heavily Democratic. The Milwaukee County portion of District 22 borders District 12, one of the BVAP majority districts.

60. District 22 has been represented by Republican state representative Janel Brandtjen, a white woman, since 2015. Rep. Brandtjen ran unopposed in the 2020 and 2016 general elections. In the 2018 general election, Rep. Brandtjen defeated her Democratic opponent, Aaron Matteson, by a margin of 64.3% to 35.7%. Mr. Matteson carried the Milwaukee County portion of the district, however, by a margin of 70.9% to 29.1%. In the 2014 general election, Rep. Brandtjen defeated her Democratic opponent, Jessie Read, by a margin of 70.1% to 29.9%. Ms. Read carried the Milwaukee County portion of the district, however, by a margin of 65.6% to 35.4%. Prior Republican state representative Don Pridemore, a white man, was unopposed in the 2012 general election.

61. District 24 has a WVAP of 77.5% and a BVAP of 12.3%. It stretches from Washington County, where it includes the Town and Village of Germantown, into Waukesha County, where it includes part of the Village of Menomonee Falls, into Ozaukee County, where it includes portions of the City of Mequon, into Milwaukee County, where it includes the Village of Brown Deer, the Village of River Hills, and part of the City of Glendale. The Village of Brown Deer has a significantly larger BVAP than the rest of District 24, at 38.2%. The Village of Brown Deer borders BVAP majority Districts 11 and 12.

62. District 24 has been represented by Republican state representative Daniel Knodl, a white man, since 2009. In the 2020 general election, Rep. Knodl defeated his Democratic opponent Emily Siegrist, a Latina woman, by a margin of 51.4% to 48.5%. But Siegrist carried the Village of Brown Deer, in Milwaukee County, by a margin of 71.1% to 28.9%. In the 2018 general election, Rep. Knodl defeated his Democratic opponent Emily Siegrist by a margin of 53.6% to 46.3%. But Siegrist carried the Village of Brown Deer, in Milwaukee County, by a margin of 69.8% to 30.2%.

Rep. Knodl ran unopposed in the 2014 and 2016 general elections. In the 2012 general election, Rep. Knodl defeated his Democratic opponent, Shan Haqqi, by a margin of 62.4% to 37.5%. But Haqqi carried the Village of Brown Deer, in Milwaukee County, by a margin of 58.8% to 42.2%.

63. By unpacking Districts 10, 11, 12, 16, 17, and 18's Black population and combining it with Black populations in the Village of Brown Deer, other parts of Milwaukee County, and including additional population in other areas of Milwaukee and Ozaukee Counties, the Wisconsin Legislature could have drawn seven BVAP majority districts, as required by Section 2 of the Voting Rights Act. A demonstrative plan showing seven BVAP majority districts is attached as Exhibit 7.

Racially Polarized Voting

64. Black voters in the Milwaukee area are politically cohesive and overwhelmingly support Democratic candidates.

65. The white majority, particularly in Waukesha, Ozaukee, and Washington Counties, and parts of Milwaukee County, overwhelmingly supports Republican candidates, and votes as a bloc usually to defeat Black voters' candidates of choice.

66. For example, as the election returns for Districts 22 and 24 reported above show, the Republican incumbents carried the heavily white portions of their districts outside Milwaukee County by large margins, while losing by large margins the portions of the City of Milwaukee and the Village of Brown Deer contained in those districts, which have large Black populations.

67. Election results in homogenous precincts illustrate the racially polarized voting. Across the 37 Milwaukee City wards where BVAP exceeds 90%, Tony Evers (D) received 96.4% and Scott Walker (R) received 2.3% in the 2018 gubernatorial election. By contrast, Washington County has a WVAP of 92.4% and Scott Walker (R) received 72.2% and Tony Evers (D) received 26.5%. Waukesha County has a WVAP of 88.1%, and Scott Walker (R) received 66.1% and Tony

Evers (D) received 32.5%. Ozaukee County has a WVAP of 90.8%, and Scott Walker (R) received 62.7% and Tony Evers (D) received 35.9%.

68. Democratic primary elections in Milwaukee County, as well as nonpartisan county- and city-wide elections, demonstrate racially polarized voting as well. As a result, white voters vote sufficiently as a bloc to usually defeat Black voters' candidates of choice (absent the drawing of Section 2 compliant districts).

69. For example, the 2018 Democratic primary for Governor featured one Black candidate, Mahlon Mitchell. Across the 37 Milwaukee City wards where BVAP exceeds 90%, Mitchell received 77.5% of the vote, while Tony Evers received 11.8% of the vote in those same wards. By contrast, in the Village of Whitefish Bay, which has a WVAP of 85.9%, Mitchell received 10.5% of the vote, Evers received 46.9%, and other white candidates split the remaining votes. In Shorewood, which has a WVAP of 81.7%, Mitchell received 12.8% of the vote, Evers received 41.9% of the vote, and white candidates split the remaining votes. In Fox Point, which has a WVAP of 85.3%, Mitchell received 11.5% of the vote, Evers received 42.6% of the vote, and white candidates split the remaining votes. Mitchell lost the primary election to Evers statewide, and while he received a plurality of votes in Milwaukee County (35.2%), white candidates combined to receive 64.8% of the vote.

70. Likewise, in the 2020 election for Milwaukee City Comptroller, Aycha Sawa, a white woman, defeated Jason Fields, a Black man, by a margin of 50.4% to 49.2%. But Fields carried the 37 city wards with a BVAP of 90% or greater by a margin of 78.5% to 21.5%. Sawa, on the other hand, carried the 21 city wards with a WVAP of 80% or greater by a margin of 68.7% to 31.3%.

71. The 2016 election for Milwaukee City Comptroller also demonstrated racially polarized voting. Martin Matson, a white man, prevailed over Johnny Thomas, a Black man, by a

margin of 51.3% to 47.8%. But Thomas carried the 37 city wards with a BVAP of 90% or greater by a margin of 66% to 33%, while Matson carried the 21 city wards with a WVAP of 80% or greater by a margin of 62.4% to 37.6%.

72. As another example, in the 2021 primary for State Superintendent of Education, seven candidates ran, and two white women—Jill Underly and Deborah Kerr—advanced to the general election. The primary included a Black woman, Shandowlyon Hendricks-Williams. In Milwaukee County, Underly received 31.4%, Kerr received 22.4%, and Hendricks-Williams received 20.6%. Across the 37 Milwaukee City wards with a BVAP of 90% or greater, however, Hendricks-Williams received 50.8%, Underly received 9.8%, and Kerr received 17.7%. In the 21 Milwaukee City wards with a WVAP of 80% or greater, Underly received 48.2%, Hendricks-Williams received 15.7%, Sheila Briggs (a white woman) received 14.3%, and Kerr received 12.4%. Meanwhile, in the Fox Point, which has a WVAP of 85.3%, Underly received 30.1%, Kerr received 28.8%, Sheila Briggs (a white woman) received 17.4%, and Hendricks-Williams received 13.1%. In Shorewood, which has a WVAP of 81.7%, Underly received 50.2%, Briggs received 17.4%, Hendricks-Williams received 13.9%, and Kerr received 12.2%. And in Whitefish Bay, which has a WVAP of 85.9%, Underly received 36.7%, Kerr received 21.6%, Briggs received 17.2%, and Hendricks-Williams received 17.2%.

73. These and other election results illustrate a consistent trend of racially polarized voting, with white voters voting as a bloc to usually defeat Black voters' candidates of choice absent the imposition of Section 2 remedies.

Totality of Circumstances

74. A review of the totality of circumstances reveals that Black voters have less opportunity than other members of the electorate to participate in the political process and to elect representatives of their choice. 52 U.S.C. § 10301(b).

75. Wisconsin has a history of discriminatory voting practices. For example, a three-judge district court for the Western District of Wisconsin ruled in 2012 that Act 43 violated Section 2 of the Voting Rights Act with respect to its treatment of Latino voters in the State Assembly map in Milwaukee County. *See Baldus v. Members of the Government Accountability Board*, 862 F. Supp. 2d 860, 863 (E.D. Wis. 2012).

76. Moreover, a 2021 report by the U.S. House Administration Committee's Subcommittee on Elections found that voter purge mailers were disproportionately sent to areas in Wisconsin home to large Black voting populations, and those mailers were twice as likely to be wrong for Black versus white voters.

77. As explained above, voting in Milwaukee County and the surrounding counties is racially polarized.

78. Milwaukee has recent experience with voting practices that enhance the opportunity for discrimination against Black voters. The vast majority of Wisconsin's Black voters reside in the City of Milwaukee—the State's largest city. In the April 2020 election, held at the height of the COVID-19 pandemic, the City of Milwaukee had just *five* in-person polling sites (compared to the usual 180 sites), while the City of Madison—a less-populous and predominantly white city—had 66 in-person polling sites.

79. A study by the Brennan Center found that these poll closures depressed turnout in the City of Milwaukee by 8.6 percentage points (a one-third drop), with a disproportionate effect on Black voters, whose turnout was depressed by 10.2 percentage points. News reports show that voters in the City of Milwaukee—and particularly Black voters—waited in lines for hours to vote in the April 2020 election. *See* <https://www.brennancenter.org/our-work/research-reports/did-consolidating-polling-places-milwaukee-depress-turnout> (last accessed September 7, 2021).

80. A study published in 2019 found that Wisconsin's voter ID law, passed by the Legislature and signed into law by Governor Walker in 2011, and generally viewed as one of the strictest such laws in the United States, reduced turnout in Milwaukee and Dane Counties in the 2016 presidential election by up to one percentage point, deterring or preventing thousands of voters from casting their ballot. The study further found that African-American voters are more likely to have been deterred or prevented from voting by Wisconsin's strict voter ID law than white voters. See Michael G. DeCrescenzo & Kenneth R. Mayer, *Voter Identification and Nonvoting in Wisconsin – Evidence from the 2016 Election*, 18 ELECTION L.J. 342 (2019).

81. Black voters in Milwaukee also bear the effects of discrimination in employment, education, and health, which hinders their ability to participate effectively in the political process.

82. A 2020 Zippia study ranked Wisconsin the worst state in the nation for racial disparities, reporting a 48% home ownership gap, a 37% income gap, and a 16.7% education gap between Black and white residents of Wisconsin.

83. A 2019 report by the Center on Wisconsin Strategy, a UW-Madison based think tank, found that Wisconsin had the fourth worst disparity in the nation between Black and white infant mortality, the fourth worst disparity for child poverty, the worst disparity for 8th grade math scores, the second worst disparity for out-of-school suspensions, the worst disparity for bachelor's degrees, the second worst disparity for incarceration, the worst disparity for unemployment, the worst disparity for employment, the third worst disparity for income, and the eighth worst disparity for home ownership.

84. For the 2018-19 school year, Wisconsin reported a 23-percentage-point gap between high school graduation rates for Black students (71%) and white students (94%)—the largest gap of any state in the nation, and second only to the District of Columbia. A 2020 study by the financial firm WalletHub ranked Wisconsin last in the nation for educational equality, citing

the graduation rate gap, the standardized test score gap, the college entrance exam score gap, and the college degree gap between white and minority populations.

85. The 2018 American Community Survey data showed that the unemployment rate among Black residents of Wisconsin was nearly three times that of white residents.

86. According to the Prison Policy Initiative, Black people account for 38% of all persons in Wisconsin jails and prisons, but just 6% of the State's population. Wisconsin's incarceration rate of Black people is one of the highest in the nation.

87. Wisconsin has severe health disparities between Black and white residents. Ozaukee County, which is predominantly white and has the second-highest median income in the states, ranked first for overall health of its residents in a 2019 report on health disparities by the Wisconsin Collaborative for Healthcare Quality. Milwaukee County, which has the vast majority of Wisconsin's Black population and has the highest rate of poverty in the state, ranked second to last among Wisconsin counties for the overall health of its residents. One measure showed that someone living in Milwaukee County was almost twice as likely to die before age 75 than someone living in Ozaukee County.

88. These disparities are reflected at the ballot box. The 2019 Center for Wisconsin Strategy study showed that while 74 percent of eligible white Wisconsin voters participated in the 2016 election, just 47% of Black voters did—the third largest gap in the country, behind only North and South Dakota.

89. Campaigns in the Milwaukee area and statewide have also featured overt and subtle racial appeals. For example, in the 2020 campaign for Assembly District 24, the Republican Party of Wisconsin sent voters a mailer attacking Democratic candidate Emily Siegrist, a Latina woman, for attending a Black Lives Matter protest over the police shooting of Jacob Blake in Kenosha. The mailer attacks Siegrist for taking her children to the protest, and describes in detail an alleged

assault committed by Blake. The mailer shows a doctored photo showing Siegrist holding up a made-up sign saying “Today I’m protesting to support abusers. Tomorrow? Who knows!!” It concluded by saying “Serial Protestor Emily Siegrist now supports men who abuse women.”

90. In the 2020 election for President, Donald Trump aired an ad in Wisconsin accusing Joe Biden of “taking a knee”—a reference to peaceful protests of racial injustice started by football player Colin Kaepernick—in response to protests over the police shooting of Jacob Blake in Kenosha. The ad falsely accused Joe Biden of calling to defund the police. While showing the image of blond, white girl in pink, the narrator says that Trump will protect Wisconsin’s families, not criminals.

91. On the day Deborah Kerr, a white woman, placed second in the February 2021 primary for State Superintendent of Schools—advancing to the general election—she tweeted that she had been called an n-word while in high school because “my lips were bigger than most.” Kerr was widely seen as seeking votes from conservative Wisconsinites.

92. Although some Black candidates have had success in winning office in the Milwaukee area, most positions (outside of BVAP majority districts) are not held by Black people, and the number of Black officeholders has been far below number proportional to the Black population in recent and past history. For example, only two of out the eight current county government officials elected county-wide are Black. David Crowley, the current County Executive (elected in 2020), is the first Black person to ever elected to that office. The City of Milwaukee has only ever had one Black mayor: Marvin Pratt became acting mayor in 2004 upon the resignation of Mayor Norquist. He did not become mayor by election, however, and when he ran for a full term he was defeated in the 2004 general election by Tom Barrett, a white man. The Milwaukee region has no Black state representatives outside of the BVAP majority districts. The city of Milwaukee

currently has no Black alderpersons outside of BVAP majority districts. Milwaukee County has no Black supervisors outside of BVAP majority districts.

93. These and other factors demonstrate that the totality of circumstances show that Black voters have less opportunity than other voters to participate in the political process and elect their candidates of choice.

CLAIMS FOR RELIEF

COUNT I

Malapportionment in Violation of the Equal Protection Clause

94. Plaintiffs incorporate by reference the allegations in paragraphs 1 through 93, above.

95. A state statute that effects district populations and boundaries that discriminate against citizens in highly populous legislative districts, by definition preferring voters in less populous legislative districts, violates the U.S. Constitution. The 2020 Census rendered the state's 2011 legislative districts unconstitutional, which harms or threatens to harm Plaintiffs' constitutional rights unless future elections under the current districts are enjoined.

96. Shifts in population and population growth have rendered the 33 Senate districts and 99 Assembly districts created by 2011 Wisconsin Act 43 and modified by *Baldus* no longer roughly equal in population, as required by the federal constitution. The population variations between and among the districts are substantial.

97. Organizational Plaintiffs' members and constituents who reside in the overpopulated 16th, 26th, and 27th Senate districts, among others, based on the existing district lines, are particularly underrepresented in comparison with the residents of other districts.

98. Organizational Plaintiffs' members and constituents who reside in the overpopulated 5th, 46th, 48th, 56th, 76th, 78th, 79th, and 80th Assembly districts, among others,

based on the existing district lines, are particularly underrepresented in comparison with the residents of other districts.

99. Multiple Individual Plaintiffs reside in State Senate and Assembly districts that are overpopulated, and therefore their votes are diluted compared to Wisconsin residents in districts that are now underpopulated.

100. If not otherwise enjoined or directed, the WEC will have no choice but to carry out its statutory responsibilities for administering the upcoming 2022 legislative elections based on the now unconstitutional Senate and Assembly districts adopted in 2011 Wisconsin Act 43.

101. The boundaries and the populations they define, unless modified, violate the principle of “one person, one vote” and do not guarantee that the vote and representation in the Wisconsin legislature for every citizen is equivalent to the vote and representation of every other citizen.

102. Plaintiffs and their members and constituents are also harmed because, until valid redistricting occurs, they cannot know in which Senate and Assembly district individuals will reside and vote. Therefore, they cannot effectively hold their representatives accountable for their conduct and policy positions advocated in office. Plaintiffs engage in accountability and voter-education efforts that are hindered by the lack of a valid redistricting plan because:

a. Their members and constituents who desire to influence the views of members of the Wisconsin Legislature or candidates for the Senate and Assembly are not able to communicate their concerns effectively because members of the legislature or legislative candidates may not be held accountable to those citizens as voters in the next election;

b. Potential candidates for the legislature will not be able to come forward, and be supported or opposed by Plaintiffs or their members, until potential candidates

know the borders of the districts in which they, as residents of the district, could seek office; and,

c. Plaintiffs' members and constituents who desire to communicate with and contribute financially to candidates for the legislature who may or will represent them, a right guaranteed by the First Amendment, are hindered from doing so until districts are correctly reapportioned;

103. Plaintiffs' members and constituents' rights are compromised because of the inability of candidates to campaign effectively and provide a meaningful election choice.

COUNT 2

Act 43 violates Section 2 of the Voting Rights Act, 52 U.S.C. § 10301

104. Plaintiffs incorporate by reference the allegations in paragraphs 1 through 103.

105. Section 2 of the Voting Rights Act prohibits the enforcement of any voting qualification or prerequisite to voting or any standard, practice, or procedure that results in the denial or abridgement of the right of any U.S. citizen to vote on account of race, color, or membership in a language minority group. 52 U.S.C. § 10301(a).

106. The current district boundaries of Assembly Districts 10, 11, 12, 16, 17, and 18 "pack" Black voters, while other Black voters, including those in Assembly Districts 22 and 24, are "cracked," resulting in dilution of the strength of the area's Black residents, in violation of Section 2 of the Voting Rights Act.

107. Under Section 2 of the Voting Rights Act, the Wisconsin Legislature was required to create a seventh majority BVAP district in which Black voters have the opportunity to elect their candidates of choice.

108. Black voters in the Milwaukee area are politically cohesive, and the elections in the area illustrate a pattern of racially polarized voting that allows the bloc of white voters usually to defeat Black voters' preferred candidates.

109. The totality of circumstances show that the current State Assembly plan has the effect of denying Black voters an equal opportunity to participate in the political process and to elect their candidates of choice, in violation of Section 2 of the Voting Rights Act, 52 U.S.C. § 10301.

110. Absent relief from this Court, Defendants will continue to engage in the denial of Plaintiffs' Section 2 rights.

RELIEF SOUGHT

WHEREFORE, Plaintiffs ask that the Court:

A. Declare that the current configuration of Wisconsin's 33 Senate districts and 99 Assembly districts, established by 2011 Wisconsin Act 43 and modified by *Baldus*, based on the 2010 Census, is unconstitutional and invalid and the maintenance of those districts for the August 2022 primary election and November 8, 2022 general election violates Plaintiffs' federal constitutional rights;

B. Declare that Act 43 violates Section 2 of the Voting Rights Act

C. Enjoin Defendants and the WEC's employees and agents, including the county clerks in each of Wisconsin's 72 counties and Wisconsin's 1,850 municipal clerks and election commissions, from administering, enforcing, preparing for, or in any way permitting the nomination or election of members of the Wisconsin Legislature from the unconstitutional Senate districts and unconstitutional Assembly districts that now exist in Wisconsin for the August 2022 primary election and November 2022 general election;

D. Establish a schedule that will enable the Court, in the absence of a constitutional state law, adopted by the Wisconsin Legislature and signed by the Governor in a timely fashion, to

adopt and implement new State Senate and Assembly district plans with districts substantially equal in population and that otherwise meet the requirements of the U.S. Constitution and statutes and the Wisconsin Constitution and statutes;

E. Order the adoption of a valid State Assembly plan that includes a seventh BVAP majority district;

F. Award Plaintiffs their costs, disbursements, and reasonable attorneys' fees incurred in bringing this action, pursuant to 42 U.S.C. § 1988 and 52 U.S.C. § 10310(e); and,

G. Grant such other relief as the Court deems proper.

Dated: September 7, 2021.

By: /s/ Douglas M. Poland
Douglas M. Poland, SBN 1055189
Jeffrey A. Mandell, SBN 1100406
Rachel E. Snyder, SBN 1090427
Richard A. Manthe, SBN 1099199
STAFFORD ROSENBAUM LLP
222 West Washington Avenue, Suite 900
P.O. Box 1784
Madison, WI 53701-1784
dpoland@staffordlaw.com
jmandell@staffordlaw.com
rsnyder@staffordlaw.com
rmanthe@staffordlaw.com
608.256.0226

Mel Barnes, SBN 1096012
LAW FORWARD, INC.
P.O. Box 326
Madison, WI 53703-0326
mbarnes@lawforward.org
608.535.9808

Mark P. Gaber*
Christopher Lamar*
CAMPAIGN LEGAL CENTER
1101 14th St. NW Suite 400
Washington, DC 20005
mgaber@campaignlegal.org
clamar@campaignlegal.org
202.736.2200

Annabelle Harless
CAMPAIGN LEGAL CENTER
55 W. Monroe St., Ste. 1925
Chicago, IL 60603
aharless@campaignlegal.org
312.312.2885

Attorneys for Plaintiffs

*Application for general admission in the Western
District of Wisconsin currently pending

EXHIBIT 1



OFFICE OF THE CLERK
Supreme Court of Wisconsin

110 EAST MAIN STREET, SUITE 215

P.O. Box 1688

MADISON, WI 53701-1688

TELEPHONE (608) 266-1880

FACSIMILE (608) 267-0640

Web Site: www.wicourts.gov

April 6, 2020

To:

Charlotte Gibson
Colin Hector
Hannah Schieber Jurss
Colin Thomas Roth
Assistant Attorney General
P.O. Box 7857
Madison, WI 53707-7857

Amy Catherine Miller
Ryan J. Walsh
Eimer Stahl LLP
10 East Doty Street, Ste. 800
Madison, WI 53703

Douglas M. Poland
David Perry Hollander
Rathje Woodward LLC
10 E. Doty Street, Ste. 507
Madison, WI 53703

Lane E. B. Ruhland
Husch Blackwell, LLP
P.O. Box 1379
Madison, WI 53701

Richard M. Esenberg
Wisconsin Institute for Law & Liberty
330 East Kilbourn Avenue, Suite 725
Milwaukee, WI 53202-3141

Tamara Packard
Lester A. Pines
Pines Bach LLP
122 W. Washington Ave., Ste. 900
Madison, WI 53703-2718

Andrew T. Phillips
von Briesen & Roper, S.C.
411 E. Washington Ave., Suite 1000
Milwaukee, WI 53202

You are hereby notified that the Court has entered the following amended order setting forth its reasoning in support of the order issued previously on April 6, 2020:

No. 2020AP608-OA

Wisconsin Legislature v. Evers

Earlier today, Governor Tony Evers issued Executive Order No. 74 purporting to, among other things, suspend in-person voting for the election scheduled for tomorrow. This action has the practical effect of suspending or rewriting numerous election-related statutes, including mandatory election dates, election procedures, and terms of office for local officials. While the Governor's emergency powers are vast, they are not unlimited. This court acknowledges the public health emergency plaguing our state, country, and world, but any action taken by the

Page 2

April 6, 2020

2020AP608-OA

Wisconsin Legislature v. Evers

Governor, no matter how well-intentioned, must be authorized by law. In support of his order, the Governor cited several general constitutional provisions and one statute. Even if the Governor's policy judgments reflected in the order are well-founded, and even if we agreed with those policy judgments, none of the authorities cited in the order support this broad sweep of power.

The Wisconsin Constitution establishes three branches of government: the legislative branch to write the laws, the executive branch to enforce the laws, and the judicial branch to interpret and apply the laws to cases before it. The Governor's authority to issue Executive Order No. 74 must be grounded in either the constitution or the laws enacted by the Legislature. Executive Order No. 74 states that the legal bases for the directives are several provisions of the Wisconsin Constitution—namely the Preamble; art. IV, § 11; art. V, § 1; and art. V, § 4—and Wisconsin Stat. § 323.12(4)(b).

None of these provisions authorize the Governor to issue the directives in Executive Order No. 74, with the exception of the directive requiring the Legislature to convene in special session at 2:00 p.m. on April 7, 2020. Article IV, Section 11 of the Wisconsin Constitution gives the Governor the authority to convene the legislative special session, as we agree he has lawfully done. Article V, Section 1 provides that “[t]he executive power shall be vested in a governor,” nothing of which grants the Governor any authority to suspend the statutes at issue. Article V, Section 4 requires the Governor to take care that the laws be faithfully executed, and grants other related powers.¹ Notably, Article V, Section 4 does reference danger from contagious disease, but specifies that this circumstance gives the Governor the power to convene the Legislature at another “suitable place.” Finally, the Preamble² sets forth the purposes and goals for the Constitution; it does not authorize any of the three created branches to assume any powers necessary to accomplish

¹ In full, Article V, Section 4 reads as follows:

The governor shall be commander in chief of the military and naval forces of the state. He shall have power to convene the legislature on extraordinary occasions, and in case of invasion, or danger from the prevalence of contagious disease at the seat of government, he may convene them at any other suitable place within the state. He shall communicate to the legislature, at every session, the condition of the state, and recommend such matters to them for their consideration as he may deem expedient. He shall transact all necessary business with the officers of the government, civil and military. He shall expedite all such measures as may be resolved upon by the legislature, and shall take care that the laws be faithfully executed.

Wis. Const. art. V, § 4.

² The Wisconsin Constitution Preamble reads as follows: “We, the people of Wisconsin, grateful to Almighty God for our freedom, in order to secure its blessings, form a more perfect government, insure domestic tranquility and promote the general welfare, do establish this constitution.”

Page 3

April 6, 2020

2020AP608-OA

Wisconsin Legislature v. Evers

those purposes. We conclude none of these constitutional provisions authorize the Governor's directives in Executive Order No. 74.

The Governor also relies on Wis. Stat. § 323.12(4). Chapter 323 of the Wisconsin Statutes governs emergency management, and subchapter II of Chapter 323 sets forth the powers and duties in the event of an emergency. Wisconsin Stat. § 323.12 is addressed specifically to the duties and powers of the Governor. In particular, subsection (4) enumerates the Governor's powers when he declares an emergency under Wis. Stat. § 323.10, which he has done here. Paragraphs (4)(a) and (c) grant him power to prioritize or engage in certain contracts. Paragraph (4)(e) grants him power to waive fees for permits, licenses, approvals, and other similar authorizations.

In Executive Order No. 74, the Governor relies specifically on paragraph (4)(b), which grants the Governor authority to "issue such orders as he or she deems necessary for the security of persons and property." Wis. Stat. § 323.12(4)(b). While broadly worded, this provision must be read in light of the whole statute. Notably, in paragraph (4)(d), the Governor is granted the power to "[s]uspend the provisions of any administrative rule" if certain conditions are met. In contrast to this power, nothing in subsection (4) grants the Governor the power to suspend or rewrite statutes in the broad fashion asserted here, what amounts to ignoring or rewriting statutory provisions governing mandatory election dates, mandatory election procedures, and terms of elected office. Since the Legislature provided the Governor the authority to suspend administrative rules in paragraph (4)(d), the logical inference with respect to paragraph (4)(b) is that the Legislature has not granted him the authority to suspend or rewrite statutes in the name of public safety. To conclude otherwise would be to render the administrative rules provision in paragraph (4)(d) pure surplusage. Therefore, Wis. Stat. § 323.12(4)(b) does not support the governor's broad assertion of power.

The Legislature could have granted the Governor broader emergency powers to suspend elections or statutory mandates. The Governor's brief to this court represents that many other state legislatures explicitly give their Governor this very kind of clear, broad power. The Wisconsin Legislature has not done so. The Legislature and Governor also could have moved this election or changed the rules governing it through the ordinary legislative process. They have not done so.

The dissent raises new arguments regarding the authority of the Department of Health Services to issue such an order. Setting aside that Executive Order No. 74 was issued by the Governor (not DHS), and the incredibly broad and unsupported claim that DHS has authority to postpone elections, none of these arguments were cited or raised by the Governor here, so we do not consider them further.

The question presented is not whether the policy choice to continue with this election is good or bad, or otherwise in the public interest. The dissent's arguments are focused largely on this policy rationale. Rather, the question presented to this court is whether the Governor has the authority to suspend or rewrite state election laws. Although we recognize the extreme seriousness of the pandemic that this state is currently facing, we conclude that he does not.

Page 4

April 6, 2020

2020AP608-OA

Wisconsin Legislature v. Evers

In light of the extraordinary circumstances and importance of these issues, the petition for original action is granted.

The petitioners also request temporary injunctive relief. To obtain such relief, a movant must show (1) a reasonable probability of success on the merits; (2) a lack of an adequate remedy at law; (3) that the movant will suffer irreparable harm in the absence of an injunction; and (4) that a balancing of the equities favors issuing the injunction. See, e.g., Pure Milk Products Coop. v. National Farmers Org., 90 Wis. 2d 781, 800, 280 N.W.2d 691 (1979); Werner v. A.L. Grootemaat & Sons, Inc., 80 Wis. 2d 513, 520, 259 N.W.2d 310 (1977). As we have explained, petitioners are likely to succeed on the merits of their claim that Executive Order No. 74 was unlawful with the exception of the directive requiring the Legislature to convene in special session at 2:00 p.m. on April 7, 2020. The only remedy for this is a temporary injunction, and the failure to enjoin this action would irrevocably allow the Governor to invade the province of the Legislature by unilaterally suspending and rewriting laws without authority. Accordingly, the equities favor issuing the injunction at this time.

IT IS ORDERED that the petition for leave to commence an original action under Wis. Stat. § (Rule) 809.70 is granted; and

IT IS FURTHER ORDERED that the provisions of Executive Order No. 74 are hereby enjoined in their entirety, with the sole exception of the provision bearing the number 2 on page four of Executive Order No. 74, which “[r]equire[s] the convening of a special session of the Legislature at the Capitol in the City of Madison, to commence at 2:00 p.m. on April 7, 2020, solely to consider and act upon legislation to set a new in-person voting date for the 2020 Spring election.”

DANIEL KELLY, J., did not participate.

ANN WALSH BRADLEY, J. (*dissenting*). Offering scant rationale for its misguided orders granting a temporary injunction and an original action, the majority gives Wisconsinites an untenable choice: endanger your safety and potentially your life by voting or give up your right to vote by heeding the recent and urgent warnings about the fast growing pandemic. These orders are but another example of this court's unmitigated support of efforts to disenfranchise voters.³

According to national and state officials, the threat of the COVID-19 pandemic is quickly escalating, requiring enhanced and immediate responses to the surge. On Saturday, April 4, 2020, at a White House press conference, the White House coronavirus response coordinator stated that social isolation was crucial during the next two weeks. She advised that during that time period

³ See League of Women Voters of Wis. Educ. Network, Inc. v. Walker, 2014 WI 97, 357 Wis. 2d 360, 851 N.W.2d 302; Milwaukee Branch of NAACP v. Walker, 2014 WI 98, 357 Wis. 2d 469, 851 N.W.2d 262.

Page 5

April 6, 2020

2020AP608-OA

Wisconsin Legislature v. Evers

all people should refrain from going to grocery stores or pharmacies—heretofore locations exempted from stay-at-home orders.⁴

This was followed the next day by President Donald Trump's warning that the country could be headed into its "toughest" weeks yet as the COVID-19 death toll mounts.⁵ Also on Sunday, United States Surgeon General, Jerome M. Adams, warned that this week will be "our Pearl Harbor moment, our 9/11 moment, only it's not going to be localized. It's going to be happening all over the country." In a daunting and foreboding prediction, he explained that this will be "the hardest and saddest week of most Americans' lives"⁶

Consistent with the dire nature of these statements, some members of this court have previously recognized the unacceptable risk of forcing Wisconsinites to congregate during this pandemic. See In the matter of an Interim Rule Re Suspension of Deadlines For Non-Criminal Jury Trials Due to the COVID-19 Pandemic: Public Hearing Notice, No. 20-02, ¶2 (Mar. 31, 2020) (Roggensack, C.J., concurring). Taking Justice Rebecca Grassl Bradley to task for her dissent, Chief Justice Roggensack wrote, "Certainly, she does not write for the people of Wisconsin, whom she would require to risk acquiring COVID-19 infections when they appear to serve in civil jury trials. She does not write for the families of jurors who would be at increased risk of COVID-19 infections carried home by family members who performed jury service."

Echoing these grave warnings, Wisconsin Governor Tony Evers today issued an executive order "[s]uspend[ing] in-person voting for April 7, 2020, until June 9, 2020, unless the Legislature passes and the Governor approves a different date for in-person voting."

On the heels of this executive order, the majority of this court looks reality in the face, but then turns the other way. Risking the health of our families, neighbors and friends, the majority mandates that in-person voting in Wisconsin's election must occur tomorrow, April 7. In justifying its decision, the majority states that the law compels such a result.

⁴ Jason Slotkin and Barbara Sprunt, "Trump Warns 'One Of The Toughest Weeks Is Ahead, Says To Brace For 'A Lot Of Death,'" National Public Radio (Apr. 4, 2020), <https://www.npr.org/2020/04/04/826741317/federal-government-implements-relief-as-nation-reels-from-coronavirus-pandemic>.

⁵ Id.

⁶ Dave Michaels, "Surgeon General, Next Week Will Be Hardest, Saddest," Wall Street Journal (Apr. 5, 2020) <https://www.wsj.com/livecoverage/coronavirus-2020-04-03/card/1YJjTvtgwgAnGUaW3FLw>; Sarah Westwood, "Surgeon General: This week will be like a 'Pearl Harbor' and '9/11' moment," CNN (Apr. 5, 2020) <https://www.cnn.com/2020/04/05/politics/jerome-adams-coronavirus/index.html>.

Page 6

April 6, 2020

2020AP608-OA

Wisconsin Legislature v. Evers

Nonsense. Neither the law nor common sense support the majority's tenuous and callous order.

As passed by the Legislature, the law concisely explains the Governor's powers. It provides that during these extraordinary times of a state of emergency, the Governor has the power to issue certain orders. Specifically relevant here, Wis. Stat. § 323.12(4)(b) provides: "The governor may . . . [i]ssue such orders as he or she deems necessary for the security of persons and property."

Further evidencing the extraordinary nature of current times, this court has never before had the opportunity to interpret this particular provision of state law. But the interpretation is clear given the familiar maxim that "[s]tatutory language is given its common, ordinary, and accepted meaning, except that technical or specially-defined words or phrases are given their technical or special definitional meaning." State ex rel. Kalal v. Cir. Ct. for Dane Cty., 2004 WI 58, ¶45, 271 Wis. 2d 633, 681 N.W.2d 110. With no court decision interpreting the term "security of persons," I turn to Merriam Webster's dictionary,⁷ which provides as the first definition, "the quality or state of being secure: such as freedom from danger." "Security," Merriam Webster Online Dictionary (2020), <https://www.merriam-webster.com/dictionary/security>. COVID-19 is certainly a "danger," and it is a danger that spreads more easily in large groups of people. By saying otherwise, the majority simply ignores the plain language of the statute.

Underscoring the executive branch's ability to take action in circumstances such as these, even the Secretary of the Department of Health Services is authorized to act. Specifically, Wis. Stat. § 252.02(3) provides that "[t]he department may close schools and forbid public gatherings in schools, churches, and other places to control outbreaks and epidemics." Even more broadly, Wis. Stat. § 252.02(6) sets forth that "[t]he department may authorize and implement all emergency measures necessary to control communicable diseases" (emphasis added). If the Secretary of the Department, part of the executive branch, has the power to forbid public gatherings to control outbreaks and epidemics, then surely the Governor as the head of the executive branch has such power. Nevertheless, the majority takes the decision away from the executive branch despite the statutes that place such a decision within its purview.

Further, the majority's misguided determination is out of step with common sense and will have real consequences. When voters have been ordered to stay at home, many will make the choice not to risk their health and the health of their loved ones by venturing outside to a potentially crowded polling place. Voters who make this reasonable choice to put their health first will be disenfranchised. Those voters who do show up, along with poll workers, and everyone with whom they come in contact, will be put at needless risk of contracting a deadly virus.

⁷ See State v. Sample, 215 Wis. 2d 487, ¶21, 573 N.W.2d 187 (1998) ("For purposes of statutory interpretation or construction, the common and approved usage of words may be established by consulting dictionary definitions.").

Page 7

April 6, 2020

2020AP608-OA

Wisconsin Legislature v. Evers

With the decision of the majority, democracy takes a step backwards. Paying no heed to the warnings or the science, the majority circumvents the law, while disenfranchising voters and putting at risk the health and safety of our fellow Wisconsinites.

Accordingly, I dissent.

I am authorized to state that Justice REBECCA FRANK DALLET joins this dissent.

Sheila T. Reiff
Clerk of Supreme Court

EXHIBIT 2

FILED
04-29-2021
CIRCUIT COURT
DANE COUNTY, WI
2021CV000589

BY THE COURT:

DATE SIGNED: April 29, 2021

Electronically signed by Stephen E Ehlke
Circuit Court Judge

STATE OF WISCONSIN

CIRCUIT COURT

DANE COUNTY

Andrew Waity, Sara Bringman,
Michael Jones, and Judy Ferwerda

Plaintiffs,

vs.

Robin Vos, in his official capacity,
and Devin Lemahieu, in his official
capacity,

Defendants.

DECISION AND ORDER

Case No. 21 CV 589

INTRODUCTION

Plaintiffs, Andrew Waity, Sara Bringman, Michael Jones and Judy Ferwerda (Plaintiffs) bring this declaratory judgment action under Wis. Stat. § 806.04 seeking a judgment that the contracts between the legislature and two law firms (related to work on the decennial redistricting process currently underway), entered into by the Wisconsin Speaker of the Assembly, Robin Vos, and the Majority Leader of the Senate, Devin Lemahieu (Defendants), are void because defendants had no legal authority to engage the firms. Dkt. 3. In briefing plaintiffs acknowledge that the legislature has authority under some circumstances to engage attorneys to provide services to it. Dkt. 48, p. 2. Plaintiffs also acknowledge that under some circumstances the Legislature may use its “sum sufficient” appropriation to pay for legally contracted services. In this case, however,

plaintiffs contend that Vos and LeMahieu lacked the authority to enter into the challenged contracts and, consequently, the payments being made to the law firms are not legally authorized. *Id.*

Defendants counter that they were authorized to hire the law firms based on the authority of the legislature to act under its core powers granted by the Wisconsin Constitution. In addition, defendants maintain that the contracts are lawful under several different statutory provisions.

At oral arguments on March 25, 2021, the parties agreed that defendants' motion to dismiss, and brief in opposition to plaintiffs' motion for a temporary injunction, would be converted to a motion for summary judgment, without the necessity of filing additional pleadings. At the same hearing, plaintiffs' motion for a temporary restraining order/injunction was denied. Subsequently, by stipulation, the parties agreed and the court ordered, that defendants were not required to file an answer. Dkt. 40. On April 7, 2021, by agreement of counsel, nonparty Wisconsin Democracy Campaign, was granted permission to file an amicus brief in opposition to the defendants' motion to dismiss. Dkt. 47. The issues have now been fully briefed by the parties and are ready for resolution.

SUMMARY JUDGMENT STANDARD

Summary judgment is appropriate where the pleadings, depositions, answers to interrogatories, and admissions on file, together with the affidavits, show that there is no genuine issue of material fact and the moving party is entitled to judgment as a matter of law. Wis. Stat. § 802.08(2); *Schmidt v. N. States Power Co.*, 2007 WI 136, ¶ 24, 305 Wis. 2d 538, 742 N.W.2d 294. Affidavits "shall be made on personal knowledge and shall set forth such evidentiary facts as would be admissible in evidence." Wis. Stat. §

802.08(3). Summary judgment is appropriate when “material facts are undisputed and when inferences that may be reasonably drawn from the facts are not doubtful and leave only one conclusion.” *Beyak v. North Cent. Food Systems*, 215 Wis. 2d 64, 68, 571 N.W.2d 912 (Ct. App. 1997). The party moving for summary judgment has the burden of proving that there are no genuine issues of material fact. *Morris v. Juneau Co.*, 219 Wis. 2d 544, 550, 579 N.W.2d 690 (1998). A “material fact is one that is of consequence to the merits of litigation.” *Sherry v. Salvo*, 205 Wis. 2d 14, 31, 555 N.W.2d 402 (Ct. App. 1994).

Any inferences should be viewed in the light most favorable to the party opposing the motion. *Lambrecht v. Estate of Kaczmarczyk*, 2001 WI 25, ¶23, 241 Wis. 2d 804, 623 N.W.2d 751 (Ct. App. 2001). “[T]he mere existence of some alleged factual dispute between the parties will not defeat an otherwise properly supported motion for summary judgment; the requirement is that there be no genuine issue of material fact.” *City of Elkhorn v. 211 Centralia St. Corp.*, 2004 WI App 139, ¶18, 275 Wis. 2d 584, 685 N.W.2d 874 (citing *Baxter v. DNR*, 165 Wis. 2d 298, 312, 477 N.W.2d 648 (Ct. App. 1991)). However, summary judgment shall not be a trial by affidavit or adverse examination. *Peninsular Carpets, Inc. v. Bradley Homes, Inc.*, 58 Wis. 2d 405, 410, 206 N.W.2d 408 (1973) (citing *Voysey v. Labisky*, 10 Wis. 2d 274, 103 N.W.2d 9 (1960); *Jahns v. Milwaukee Mut. Ins. Co.*, 37 Wis. 2d 524, 155 N.W.2d 674 (1968)).

FACTS

The material facts are undisputed. Plaintiffs are all adult taxpaying residents of the State of Wisconsin, residing in Madison, WI. Dkt. 3 ¶¶ 4-7. Defendant, Robin Vos, is the Speaker of the Wisconsin Assembly, and is being sued in his official capacity. *Id.* ¶

8. As of December 23, 2020, Robin Vos was the Speaker of the Wisconsin Assembly for the 2019-2020 term and remained the Speaker starting in the 2021-2022 term which began on January 4, 2021. Defendant, Devin LeMahieu is the Majority Leader of the Wisconsin Senate, and is being sued in his official capacity. *Id.* ¶ 9. As of December 23, 2020, LeMahieu was a Senator in the Wisconsin Senate but was not the Majority Leader of the Wisconsin Senate for the 2019-2020 term. LeMahieu became the Majority Leader of the Wisconsin Senate for the 2021-2022 term on January 4, 2021.

On December 23, 2020, Vos and LeMahieu entered into a contract for legal services with a law firm known as Consovoy McCarthy PLLC, in association with Adam Mortara. That contract provides in relevant part as follows:

This Engagement Agreement sets forth the terms under which Consovoy McCarthy PLLC (“CM”) in association with Adam Mortara (“Mortara”) (collectively, “CM&M”) will represent the Wisconsin State Assembly and Wisconsin State Senate (the “Legislature” or “you”) in possible litigation related to decennial redistricting (the “Litigation”). CM&M’s engagement hereunder is ***limited to representing the*** Legislature in the Litigation through trial and, if requested, on appeal. The parties currently do not know whether or in what venue the Litigation will occur.

Scope of Representation

The Legislature is also retaining Bell Giftos St. John LLC (“BGSJ”) to represent it in the Litigation. CM&M is being retained to work alongside BGSJ. Mortara will provide overall strategic litigation direction, take key fact and expert discovery, and serve as lead trial counsel at trial, while BGSJ and CM will provide additional day-to-day litigation resources. Mortara hereby commits that the Litigation will take precedence over other clients as to trial scheduling matters, and that in the event of an irresolvable trial date conflict between you and another client, he will be lead trial counsel in this matter.

Id. ¶ 13 (bold and italics supplied).

On or about January 6, 2021, Vos and LeMahieu entered into a separate contract for legal services with the Bell Giftos St. John law (BGSJ) firm. That contract states, in relevant part:

The purpose of this letter is to confirm the scope and terms of representation.

Identity of the Clients. Our clients in this matter are the Wisconsin State Senate, by and through Senator Devin LeMahieu, and the Wisconsin State Assembly, by and through Representative Robin Vos. It is our understanding that each of you is authorized to retain counsel on behalf of your respective legislative houses.

Unless and until the Wisconsin State Senate and Wisconsin State Assembly designate otherwise, we will take direction on this matter through those organizations' duly authorized agents: Senator LeMahieu as it relates to the Wisconsin State Senate; Representative Vos as it relates to the Wisconsin State Assembly.

Scope of Representation. Bell Giftos St. John LLC agrees to provide legal advice to, represent, and appear for and defend the Wisconsin State Senate and Wisconsin State Assembly on any and all matters relating to redistricting during the decennial period beginning on January 1, 2021. Services within the scope include all services in furtherance of this attorney-client relationship relating to redistricting. Such services include, for example, providing legal advice to the client (through its members or staff as designated by Senator LeMahieu and Representative Vos) regarding constitutional and statutory requirements and principles relating to redistricting. It also includes appearing for clients in judicial or proceedings relating to redistricting, should such an action be brought, or administrative actions relating to redistricting, such as the rule petition currently pending before the Wisconsin Supreme Court. It also includes providing legal advice about the validity of any draft redistricting legislation if enacted. It does not include, however, the drawing of redistricting maps.

Id. ¶ 15.

Further facts, as necessary, will be set forth in the body of this decision.

CONSTITUTIONAL POWERS

Plaintiffs assert that there is no constitutional or statutory provision that authorizes the hiring of outside counsel in these circumstances. Defendants’ principal argument is that they were authorized to retain the two law firms based on the legislature’s core power under the Wisconsin Constitution. In briefing, the defendants provide a succinct and accurate description of the legislature’s role in our system of government.

The Wisconsin Constitution “diffus[es]” the power of the state government between “three separate branches”: “legislative, executive, and judicial.” *Serv. Emps. Int’l Union, Local 1 v. Vos* (“SEIU”), 2020 WI 67, ¶¶ 1–2, 393 Wis. 2d 38; *Gabler v. Crime Victims Rts. Bd.*, 2017 WI 67, ¶ 11, 376 Wis. 2d 147, 897 N.W.2d 384. The “[l]egislative power is the power to make the law, to decide what the law should be.” *SEIU*, 2020 WI 67, ¶ 1. The “[e]xecutive power is power to execute or enforce the laws enacted.” *Id.* “And judicial power is the power to interpret and apply the law to disputes between parties.” *Id.* These are the “core government power[s]” of the State, fundamentally “understood to be the powers conferred to a single branch [only] by the constitution.” *Id.* ¶¶ 31, 35. This creates the “concomitant” rule that each branch can “exercise only the [core] power vested in it.” *Id.* ¶ 2; see generally *id.* ¶¶ 30–35 (also discussing “shared powers” under the constitution, generally exercisable by two or more branches).

When the Wisconsin Constitution expressly vests the core powers within the respective branches, it also imbues those branches with all necessary “authority . . . appropriate to achieve the ends for which they were granted the [express] authority.” *Wis. Carry, Inc. v. City of Madison*, 2017 WI 19, ¶ 54 & n.38, 373 Wis. 2d 543, 892 N.W.2d 233 (citing *M’Culloch v. Maryland*, 17 U.S. 316, 421 (1819)); accord *Johnston v. City of Sheboygan*, 30 Wis. 2d 179, 185–86, 140 N.W.2d 247 (1966) (same). That is, these “[i]mplied power[s]” in the Constitution are “incident of [the] general power” that the Constitution expressly grants. *State v. Regents of University of Wis.*, 54 Wis. 159, 11 N.W. 472, 477 (1882) (emphasis added). Under the Wisconsin Constitution, then, each branch of government is authorized to engage in “activities [that] are appropriate to legislatures, to executives, and to courts.” *Gabler*, 2017 WI 67, ¶ 6 n.4 (quoting *Lujan v. Defs. of Wildlife*, 504 U.S. 555, 559–60 (1992)); accord *League of Women Voters of Wisconsin v. Evers* (“LWV”), 2019 WI 75, 32, 387 Wis. 2d 511, 537, 929 N.W.2d 209, 222. As the Wisconsin

Supreme Court has long recognized, interpreting the Constitution’s broad grant of implied power otherwise would gravely “manacle[]” and “impair the authority of the state to exercise the just and ordinary powers usually possessed by governments” and “destroy the necessary power of the state[].” *Minneapolis, St. P. & S.S.M. Ry. Co. v. R.R. Comm’n of Wis.*, 136 Wis. 146, 116 N.W. 905, 910 (1908) (citations omitted).
Dkt. 28, pp 7-8.

Undoubtedly, one of the legislature’s core powers is to enact legislation regarding redistricting.¹ The question presented, however, is narrower in scope; namely, does litigation surrounding the enactment of redistricting maps involve a core or shared power of the legislature? If it is within the core or shared power, then it was appropriate to hire the two law firms based on the legislature’s role under the state constitution. If not, then it was not proper to do so.

In *Custodian of Records for the LTSB v. State*, 2004 WI 65, ¶ 30, 272 Wis. 2d 208, 680 N.W.2d 792, a John Doe subpoena was issued to the Legislative Technology Services Bureau (LTSB) (which was created under Wis. Stat. § 13.96 and is chiefly tasked with “[p]rovid[ing] and coordinat[ing] information technology support and services to the legislative branch”) for electronically stored communications within LTSB’s possession. Pending before the Wisconsin Supreme Court was a writ of assistance asking that the John Doe judge’s subpoena be quashed. The LTSB advanced numerous arguments seeking to quash the subpoena. One of them was a separation of powers argument in which it was argued that Wis. Stat. § 13.96 constituted a “rule of proceeding” involving a “core zone” of legislative power that may only be interpreted by

¹ Wis. Const. art. IV, § 3 provides that “[a]t its first session after each enumeration made by the authority of the United States, the legislature shall apportion and district anew the members of the senate and assembly, according to the number of inhabitants.”

the legislature. *Id.* at 226. The Supreme Court rejected this argument, concluding as follows:

We note that Wis. Stat. § 13.96 has nothing to do with the process the legislature uses to propose or pass legislation or how it determines the qualifications of its members. It simply provides for assistance with electronic data and for an electric storage closet for communications created or received by legislators and other employees of the legislature.

Id. at 228.

LTSB stands for the proposition that if an activity is not concerned directly with the process of making law itself, then it is not part of any “core” legislative function. Plainly, litigation regarding redistricting involves court battles, a forum for the interpretation of legislative acts and the Constitution, which occur *after* the legislative process is concluded. Generally, the executive branch, not the legislature, participates in litigation as part of its enforcement authority. *See, e.g., Springer v. Gov’t of Philippine Islands*, 277 U.S. 189, 201-02 (1928) (Legislative power, as distinguished from executive power, is the authority to make laws, but not to enforce them.); *State ex rel. Warren v. Nusbaum*, 59 Wis. 2d 391, 448 208 N.W.2d 780 (1973) (The legislature cannot interfere with, or exercise any powers properly belonging to the executive department.); *Goodland v. Zimmerman*, 243 Wis. 459, 467, 10 N.W.2d 180 (1943) (While the legislature in the exercise of its constitutional powers is supreme in its particular field, it may not exercise the power committed by the constitution to one of the other departments.) Applied here, these cases compel the conclusion that hiring lawyers to prepare for anticipated litigation is not within the core power of the legislature.

Recently, in *SEIU, supra*, our Supreme Court discussed the concept of core powers – those powers vested in each of our three branches of government – and

explained that some powers are exclusive and others are shared (“determining ‘where the functions of one branch end and those of another begin’ is not always easy. . . Thus, we have described two categories of powers within each branch – exclusive or core powers, and shared powers”)(citation omitted). 2020 WI 67, ¶ 34, 393 Wis. 2d 38. . Although *SEIU*’s procedural posture was complex, and several legal issues were presented, the nub of the case involved the legality of several state statutes (Wis. Stat. §13.365 and Wis. Stat. §803.09(2m)) which conferred approval power in the legislature for settlements reached by the state attorney general, and allowed the legislature to intervene in litigation in limited circumstances. *Id.* at ¶ 55. At issue was whether the statutes improperly took a core power of the executive branch and gave it to the legislative branch. *Id.* After a thorough review of the attorney general’s powers, as well as of the legislature’s role (especially in terms of spending money), the court denied plaintiff’s facial challenge to the constitutionality of the statutes involved, concluding as follows:

[W]here a legislative official, employee, or body is represented by the attorney general, the legislature has, in at least some cases, an institutional interest in the outcome of the litigation. Similarly, where a legislative body is the principal authorizing the attorney general’s representation in the first place, the legislature has an institutional interest in the outcome of that litigation in at least some cases. This is true where the attorney general’s representation is in defense of the legislative official, employee, or body, or where a legislative body is the principal authorizing the prosecution of a case. And in cases where spending state money is at issue, the legislature has a constitutional interest in at least some cases sufficient to allow it to require legislative agreement with certain litigation outcomes, or even to allow it to intervene.

Id. at ¶ 71.

Although the *SEIU* court denied the facial constitutional challenge (thus allowing the legislature to participate in litigation in some circumstances), it stressed that its decision was limited in scope. *Id.* at ¶ 73. A careful reading of the decision reveals that in

order to respect the balance of powers between the branches of government, courts should construe the constitution, and statutes authorizing the legislature to participate in litigation, narrowly. *Id.* at ¶ 72, *fn.* 22. Put differently, although litigation may sometimes fall into an area of shared power between the executive and legislative branches, it is the exception not the rule. Only in circumstances in which the legislature’s institutional interests are involved may it properly engage in litigation without unduly burdening or substantially interfering with the executive branch. *Id.*

In *SEIU* the court cited three cases in which the legislature participated in litigation because its institutional interests were implicated. *Risser v. Klauser*, 207 Wis.2d 176, 180, 558 N.W.2d 108 (1997) (involving use of a “write-in” veto with regard to revenue bonding limits); *Citizens Util. Bd. V. Klauser*, 194 Wis.2d 484, 487-88, 534 N.W.2d 608 (1995) (involving the validity of the “write-in” veto as a subset of governor’s partial veto power); *Wis. Senate v. Thompson*, 144 Wis.2d 429, 433, 424 N.W.2d 385(1988) (involving the validity of the governor vetoing individual letters, digits, or words in proposed legislation as part of the governor’s partial veto power). Each of these cases involved a question of the division of power between the executive and legislative branches. Because the cases involved resolution of the scope of authority held by the governor, *vis a vis* the legislature, they each involved an institutional interest of the legislature.

This case is different. Here, anticipated redistricting litigation does not involve a balance of power issue between the legislative and executive branches. Rather, it involves the validity of the adopted plan; *i.e.* the validity of a statute. To hold that a potential challenge to the redistricting plan implicates an institutional interest of the legislature

would mean that *any time* a statute might be challenged the legislature may, under its shared powers with the executive branch, hire counsel to participate in the litigation. Such a holding would eviscerate the limited scope of the court’s decision in *SEIU* because it would (effectively) allow the legislature to participate in all challenges to state law, thereby substantially interfering with the executive branch and the office of the attorney general.

A review of the contracts at issue here reveals that the two law firms are retained for slightly different purposes. CM&M is retained *only* for purposes of litigation. BGSJ’s scope of representation is broader. It is to provide legal advice “regarding constitutional and statutory requirements and principles relating to redistricting” in addition to assisting CM&M with litigation. Applying the reasoning of *LTSB* and *SEIU*, I conclude that the CM&M contract is void because redistricting litigation (with no direct budgetary implications) falls outside the core – or even shared-- power of the legislature, as it does not involve the process the legislature uses to propose or pass legislation, nor does it relate to a legislative institutional interest.

The BGSJ contract presents a more complicated situation. If it only related to advice “regarding constitutional and statutory requirements and principles relating to redistricting” it would arguably fall within the core powers of the legislature to enact redistricting legislation. To this extent I agree with defendants (Dkt. 60, pp. 6-8) that the legislature may have some limited ability to hire counsel to help it with the process of enacting legislation. The Supreme Court has held that the Legislature has all “authority . . . appropriate to achieve the ends” of its express law-making authority, *Wis. Carry*, 2017 WI 19, ¶ 54 n.38, and may select “the means to be employed in the execution of [the

express legislative] power,” *Minneapolis*, 116 N.W. at 910 (citation omitted).² The problem here, however, is that like the CM&M contract, it also provides that BGSJ will provide litigation support, something that is outside the legislature’s core function (the CM&M contract provides “[t]he Legislature is also retaining Bell Giftos St. John LLC (“BGSJ”) to represent it in the Litigation. CM&M is being retained to work alongside BGSJ.”). Reading the two contracts together, it appears that the primary purpose of the BGSJ contract is to do pre-litigation work in the event any lawsuit is brought challenging the redistricting plan. If litigation does commence, then BGSJ would assist CM&M. As explained above, litigation is not a core power of the legislature, and only rarely falls within the shared power of the legislature. Here, no institutional interests of the legislature are implicated, and no “official, employee, or body” has been sued. Because the BGSJ contract plainly contemplates that that firm will be involved in litigation, I conclude that it also is void because it falls outside both the core and shared power of the legislature.

Having concluded that the Wisconsin Constitution, by itself, does not grant defendants authority to hire outside legal counsel to litigate matters related to redistricting, the question becomes whether any statutory authority gives them the ability to do so. I address each of the disputed statutes in turn.

² Amicus contends that it is unnecessary to hire additional counsel given that “Wisconsin’s Legislative Technology Services Bureau (LSTB) provides the census data, the mapping software, computers and digital storage media, and other technical support necessary to draw the new district maps, while the Legislative Council provides legal advice and historical context. See Wisconsin Blue Book 2019-2020, pp. 158, 172.” Dkt 55, p. 11. Because of the resources already available to the legislature, and the seemingly blatant partisan nature of the hiring, Amicus urges this court to view counsels’ hiring “warily” and to hold that retention of the firms is contrary to the public-purpose doctrine. I have seriously considered this argument; however, I believe it invites me to rule more broadly than necessary at this juncture based on my conclusion that the BGSJ contract is primarily for litigation purposes and is, therefore, void because it falls outside of the legislature’s core and shared powers.

SECTION 13.124

Defendants argue that they are authorized to hire outside counsel under Wis. Stat. §§13.124(1)(b), (2)(b), which provide that the Speaker and the Majority Leader, “in [their] sole discretion, may obtain legal counsel other than from the department of justice . . . in any action in which the assembly [or the senate] is a party or in which the interests of the assembly [or the senate] are affected.” Plaintiffs contend the statute is plain and unambiguous and requires that an “action” be pending before outside counsel may be hired. Defendants respond that the statute applies to “actions” that might be filed, or that are impending. After careful consideration, I conclude plaintiffs have the better argument, as the legislature certainly could have inserted those words in the statute if it intended to grant the Speaker of the Assembly and the Majority Leader such authority.

When interpreting statutory text, a court’s assignment “is to determine what the statute means so that it may be given its full, proper, and intended effect.” *State ex rel. Kalal v. Circuit Court for Dane Cnty.*, 2004 WI 58 ¶ 44, 271 Wis. 2d 633, 681 N.W.2d 110. To find this meaning, courts interpret the text “in the context in which it is used; not in isolation but as part of a whole; in relation to the language of surrounding or closely-related statutes; and reasonably, to avoid absurd or unreasonable results.” *Id.*, ¶ 46; see also Wis. Stat. § 990.01(1). To interpret statutes, courts need only look at their words. *State v. Peters*, 2003 WI 88, ¶ 14, 263 Wis. 2d 475, 665 N.W.2d 171 (“If the language of a statute is clear on its face, we need not look any further than the statutory text to determine the statute’s meaning.”); *State ex rel. Kalal*, 2004 WI 58, ¶ 45, 271 Wis. 2d 633, 681 N.W.2d 110 (“[S]tatutory interpretation begins with the language of the statute.

If the meaning of the statute is plain, we ordinarily stop the inquiry.”) (quotation marks and citation omitted).

“A dictionary provides the common and approved usage of words.” *Stafford Trucking, Inc. v. ILHR Dept.*, 102 Wis. 2d 256, 262, 306 N.W.2d 79 (Ct. App. 1981). *Blacks Law Dictionary*, 5th edition, defines “action” as follows:

[The] term in its usual legal sense means a suit brought in a court; a formal complaint within the jurisdiction of a court of law. . . . The legal and formal demand of one’s right from another person or party made and insisted on in a court of justice. An ordinary proceeding in a court of justice by which one party prosecutes another for the enforcement or protection of a right, the redress or prevention of a wrong, or the punishment of a public offense. It includes all the formal proceedings in a court of justice attendant upon the demand of a right made by one person of another in such court, including an adjudication upon the right and its enforcement or denial by the court.” (citation omitted.)

In *In re Commitment of Alger*, 2015 WI 3, ¶28, 360 Wis. 2d 193, 211–14, 858 N.W.2d 346, 355–56 the court discussed the concept of “action.”

“‘An action is an ordinary proceeding in a court of justice by which a party prosecutes another for the enforcement or protection of a right, the redress or prevention of a wrong, or the punishment of a public offense.’” *Ruediger v. Sheedy*, 83 Wis.2d 109, 121, 264 N.W.2d 604 (1978) (quoting *State ex rel. Ashley v. Circuit Court for Milwaukee Cnty.*, 219 Wis. 38, 43, 261 N.W. 737 (1935)). The word “action” “refer[s] to an entire proceeding, not to one or more parts within a proceeding.” *State ex rel. Henderson v. Raemisch*, 2010 WI App 114, ¶ 22, 329 Wis.2d 109, 790 N.W.2d 242. “The word ‘action’ in the Wisconsin statutes denotes the entire controversy at issue.” *Id.*, ¶ 23 (emphasis added) (quoting *Gowan v. McClure*, 185 Wis.2d 903, 912, 519 N.W.2d 692 (Ct.App.1994)) (quotation marks omitted); see also *id.* (stating that “action” “refers to an entire proceeding, lawsuit or controversy”). For example, a motion to establish paternity is not an action. *DiBenedetto v. Jaskolski*, 2003 WI App 70, ¶¶ 25–26, 261 Wis.2d 723, 661 N.W.2d 869. Similarly, a probate matter is not an action. See *Estate of Stoeber v. Pierce*, 36 Wis.2d 448, 452, 153 N.W.2d 599 (1967).

Applied here, there is no action pending in any court (other than the instant case, of course) related to the decennial redistricting process currently underway. Under the plain terms of the statute the defendants did not have authority to enter into the two contracts at issue in this case.

Perhaps recognizing that the statute, on its face, does not directly authorize defendants' actions, they argue that the court should construe "action" to include anticipated, likely, or impending actions. Dkt. 28, p. 15; Dkt. 31, p. 27. However, as plaintiffs correctly note, the Speaker of the Assembly and Majority Leader of the Senate first acquired authority to hire outside counsel on behalf of legislative bodies only a few years ago, in 2017 Wisconsin Act 369, Section 3, which created Wis. Stat. § 13.124. Had the Legislature intended for the Speaker and Senate Majority Leader to have the authority to obtain private legal counsel for those bodies for actions that do not yet exist, it could have written the statute differently. "The legislature is presumed to know the status of existing law, and to have chosen its words carefully." *Vill. of Slinger v. City of Hartford*, 2002 WI App 187, ¶ 14, 256 Wis. 2d 859, 868, 650 N.W.2d 81, 85 (citations omitted). It would be improper for this court to legislate by reading into the statute something which is not there, and which could have easily been adopted by the legislature if that is what was intended.

Finally, if "anticipated, likely, or impending" litigation were read into the statute, as defendants suggest, it would mean the Speaker and Majority Leader could hire outside counsel *whenever* they subjectively believe litigation might occur. How would courts ever review such decisions? Is a 5% probability of litigation sufficient? What about 15%? The *SEIU* court presciently observed that there may be "individual applications or

categories of applications” by the legislature which “may violate the separation of powers.” *SEIU*, at ¶ 73. Defendants’ invitation to read “anticipated, likely, or impending” into the statute would do just that. It would mean the Speaker and Majority Leader could hire counsel whenever they decided to do so, contradicting *SEIU*’s narrow holding and inviting the legislature to venture from its core powers into those reserved for the executive. *Id.* By contrast, a narrow interpretation of the statute as it is written (requiring that there be an actual action pending before the Speaker and Majority Leader may decide to hire counsel) respects the separation of powers between the branches. Accordingly, I conclude that the defendants were not authorized to hire the two law firms under Wis. Stat. §13.124 because there is no “action” pending in any state or federal court.³

SECTION 16.74

Wis. Stat. § 16.74(1) provides, in relevant part, as follows:

All supplies, materials, equipment, permanent personal property and contractual services required within the legislative branch shall be purchased by the joint committee on legislative organization or by the house or legislative service agency utilizing the supplies, materials, equipment, property or services.

Wis. Stat. § 16.74(2)(a) states, in relevant part, as follows:

Requisitions for legislative branch purchases shall be signed by the cochairpersons of the joint committee on legislative organization or their designees for the legislature, by an individual designated by either house of the legislature for the house, or by the head of any legislative service agency, or the designee of that individual, for the legislative service agency. . .

³ The issue of the constitutionality of this section, as applied, is not before me. I conclude that the defendants may not hire the firms based on this statute because no action is currently pending. This opinion should not be read to say the legislature may hire counsel in the future based on this statute. Maybe it can do so, maybe it can’t. That issue is for a later day.

Defendants argue that Wis. Stat. § 16.74(1) provides authority to hire the two law firms because those contracts fall within the provision authorizing “contractual services.” Dkt. 31, pp. 21-23.⁴ This interpretation ignores the statutory rules of construction which direct a court “to determine what the statute means so that it may be given its full, proper, and intended effect.” *State ex rel. Kalal, supra* at ¶ 44. To find this meaning, courts interpret the text “in the context in which it is used; not in isolation but as part of a whole; in relation to the language of surrounding or closely-related statutes; and reasonably, to avoid absurd or unreasonable results.” *Id.*, ¶ 46.

Applied here, the words “contractual services” must be read in conjunction with what comes before that phrase, *i.e.*, “supplies, materials, equipment, permanent personal property.” To give one example, if the air conditioning unit for the legislature breaks, the legislature may purchase not only the replacement equipment, but can also hire the contractors to install the equipment. Put simply, the “contractual services required” must relate to, or be required by the purchase of “supplies, materials, equipment [or] personal property.” Contractual services not related to those items are not allowed.

Even if “contractual services” is interpreted more broadly, Wis. Stat. §16.74 still requires that the contracts relate to services “required within the legislative branch.” Thus, for example, the legislature can probably purchase software to help it formulate district lines as part of its legislative function. During the redistricting process the legislature could probably also hire counsel to review maps it has drawn to ensure the maps comply with existing law. What the statute does not authorize – and what the

⁴ In their response brief plaintiffs argue that defendants failed to follow appropriate audit and billing procedures in approving and signing the contracts. Dkt. 48, pp. 20-27. Defendants maintain they did follow proper procedures Dkt. 60., pp. 13-20. I need not address these arguments because I conclude Wis. Stat. § 16.74(1), by its very terms, does not authorize the legislature’s actions here.

legislature has done here – is preemptive hiring of counsel to represent it in litigation that may not even occur. Once again, the defendants’ suggested interpretation of Wis. Stat. § 16.74 impermissibly infringes on the core power of the executive branch to enforce the laws. *SEIU, supra* at ¶ 51 (recognizing the attorney general’s primary role in litigation and noting that prior to 2017 the legislature had limited power to intervene in litigation).

SECTION 20.765

Wis. Stat. § 20.765 provides, in relevant part, as follows:

“Legislature. There is appropriated to the legislature for the following programs:

- (1) ENACTMENT OF STATE LAWS. (a) *General program operations* – assembly; A sum sufficient to carry out the functions of the assembly, excluding expenses for legislative documents.”
- (b) *General program operations* – senate. A sum sufficient to carry out the functions of the senate, excluding expenses for legislative documents.”

Defendants basically contend that the legislature can do whatever it wants under this provision so long as its expenditure is related to a function of the Assembly and Senate. Defendants argue that “the Legislature itself has the sole authority to determine what its functions are, how to appropriate money to fulfil those functions, and how much money to appropriate to carry out its functions.” Dkt. 31, p. 20. In making this argument, the defendants misconstrue the meaning of this statute, greatly expanding the power of the legislature beyond its proper authority. Properly understood, the “sum sufficient” provision is more modest in scope: It provides that there will be money available for activities the legislature is authorized to undertake, but the provision does not itself provide that authority; rather, the legislature’s authority, if any, must be found in the

Constitution or some other statutory provision. To hold otherwise would be to ignore our Supreme Court’s recent admonishment, albeit in a different context, that “[courts] must remember that our constitutional structure does not contemplate unilateral rule by [any branch of government]. It consists of policy choices enacted into law by the legislature and carried out by the executive branch.” *Jere Fabick v. Tony Evers*, 2021 WI 28, ¶ 14; citing *Serv. Emps. Int’l Union, Local 1 v. Vos*, 2020 WI 67, ¶ 31, 393 Wis. 2d 38, 946 N.W.2d 35. “Therefore, if the [legislature] has authority to exercise certain powers not provided in our constitution, it must be because the legislature has enacted a law that passes constitutional muster and gives it that authority.” *Id.*

State ex rel. Moran v. Dept. of Admin., 103 Wis.2d 311, 318-19, 307 N.W.2d 658 (1981), supports the proposition that the “sum sufficient” statute is not itself the source of legislative power. In *Moran* the director of state courts petitioned the Wisconsin Supreme Court “for a writ of mandamus to compel the secretary of administration to issue his warrant to the state treasurer so as to authorize the expenditure of funds under a contract to provide an automated legal research system” for the court. *Id.* at 312. To resolve whether the writ should issue, the court first considered whether the director of state courts had the authority to order an automated legal research system.

The confrontation here is between the secretary and the director as to which one is authorized to control expenditures from the sum sufficient appropriations enacted by the legislature. *We must determine whether the director has authority to order the expenditure of funds for automated legal research*, and whether the secretary has a clear legal duty to comply with the order, for otherwise, under familiar legal principles, mandamus will not lie.

Id. at p. 315 (italics supplied).

The court answered this question in the affirmative, concluding that the court (and thus the director of state courts) had inherent authority under the constitution. *Id.* at 316-17. In addition, based on the recently reorganized and constitutionally adopted unified court system, the chief justice was designated as the administrative head of the judicial system. As such, “[p]owers were made explicit which had been implied in our decisions construing art. VII of the constitution as it existed prior to the amendment.” *Id.* at 317.

Having concluded that the director of state courts had the authority to order the automated legal research system, and thus had the authority to present the demand to the secretary of administration, the court then turned to the question of whether the secretary was required to honor it. *Id.* at 318. The court concluded that the secretary was required to do so because the sum sufficient statute applicable to the courts made available an appropriation sufficient to carry out the operation of the courts. *Id.* at 319.

The reasoning and structure of *Moran* compels the conclusion that sum sufficient statutes (whether for the judicial, executive, or legislative branch) do not create or provide power for a branch of government to act. Instead, sum sufficient statutes simply provide an appropriation for those powers which are derived from the constitution or state statutes. Accordingly, I conclude the defendants were not authorized to hire outside counsel to help with redistricting under Wis. Stat. § 20.765.⁵

⁵ Wis. Stat. § 13.124, discussed above, also supports the conclusion that Wis. Stat. § 20.765 is not itself the source of defendants' power to hire counsel as they see fit in all circumstances, so long as the interests of the legislature are implicated. As we have seen, Wis. Stat. § 13.124 gives the speaker of the assembly and president of the senate to hire private counsel when an action is pending and says the money will be provided under Wis. Stat. § 20.765. If Wis. Stat. § 20.765 already authorized defendants to hire counsel, as defendants contend, then why was it necessary to pass Wis. Stat. § 13.124?

CONCLUSION

The contracts entered into with CM&M and BGSJ are void because defendants were not authorized to hire those firms for litigation purposes. As such, I grant summary judgment in plaintiffs' favor and order the following requested injunctive and declaratory relief:

1. The CM&M and BGSJ contracts entered into by Defendants are void *ab initio*.
2. The Defendants are permanently enjoined from authorizing any further payment on the two contracts for any services performed pursuant to them.
3. Plaintiffs shall recover statutory costs, fees and disbursements.

EXHIBIT 3



OFFICE OF THE CLERK
Supreme Court of Wisconsin

110 EAST MAIN STREET, SUITE 215

P.O. BOX 1688

MADISON, WI 53701-1688

TELEPHONE (608) 266-1880

FACSIMILE (608) 267-0640

Web Site: www.wicourts.gov

July 15, 2021

To:

Hon. Stephen E. Ehlke
Circuit Court Judge
Branch 15
215 S. Hamilton St., Rm. 7107
Madison, WI 53703

Misha Tseytlin
Kevin M. LeRoy
Troutman Pepper Hamilton Sanders LLP
227 W. Monroe Street, Suite 3900
Chicago, IL 60606

Carlo Esqueda
Clerk of Circuit Court
Dane County Courthouse
215 S. Hamilton St., Rm. 1000
Madison, WI 53703

Jeffrey A. Mandell
Douglas M. Poland
Stafford Rosenbaum LLP
P.O. Box 1784
Madison, WI 53701-1784

Lester A. Pines
Aaron Dumas
Tamara Packard
Beauregard William Patterson
Pines Bach LLP
122 W. Washington Avenue
Suite 900
Madison, WI 53703

Mel Barnes
Law Forward, Inc.
P.O. Box 326
Madison, WI 53703

You are hereby notified that the Court has entered the following order:

No. 2021AP802

Waity v. LeMahieu L.C. #2021CV589

On June 30, 2021, defendants-appellants, Devin LeMahieu and Robin Vos, in their official capacities, filed an expedited petition for bypass of the court of appeals in this matter. On July 7, 2021, plaintiffs-respondents, Andrew Waity, et al., filed a brief in opposition to the expedited petition for bypass. On July 8, 2021, the court granted the motion of the Wisconsin Democracy Campaign to file a non-party memorandum amicus curiae in opposition to the petition for bypass and accepted the memorandum for filing. On July 9, 2021, the court granted the defendants-appellants' motion to file a proposed reply memorandum in support of the expedited petition for bypass. In addition, because the expedited petition for bypass did not contain a listing of the issues

Page 2

July 15, 2021

No. 2021AP802

Waity v. LeMahieu L.C. #2021CV589

presented for review, on July 9, 2021, the court ordered the defendants-appellants to file a supplement to their expedited petition for bypass identifying the issues presented for review. The defendants-appellants-petitioners filed a supplement later that day identifying five issues presented for review. On that same date, the court granted the plaintiffs-respondents' motion to file a response to the supplement to the expedited petition for bypass. The response also identified five issues. Although the parties' wording of the issues is not identical, the substance of the issues in both submissions is the same. Upon consideration of the foregoing,

IT IS ORDERED that the expedited petition to bypass is granted, and the appeal is accepted for consideration in this court; and

IT IS FURTHER ORDERED that, within 30 days of the date of this order, the defendants-appellants-petitioners must file a brief in this court; within 20 days of filing, plaintiffs-respondents must file a response brief; and within 10 days of filing of the response brief, the defendants-appellants-petitioners must file either a reply brief or a statement that no reply brief will be filed; and

IT IS FURTHER ORDERED that the parties will be notified of the date and time for oral argument in this appeal in due course.

Sheila T. Reiff
Clerk of Supreme Court

EXHIBIT 4



OFFICE OF THE CLERK
Supreme Court of Wisconsin

110 EAST MAIN STREET, SUITE 215

P.O. Box 1688

MADISON, WI 53701-1688

TELEPHONE (608) 266-1880

FACSIMILE (608) 267-0640

Web Site: www.wicourts.gov

July 15, 2021

To:

Hon. Stephen E. Ehlke
Circuit Court Judge
Branch 15
215 S. Hamilton St., Rm. 7107
Madison, WI 53703

Misha Tseytlin
Kevin M. LeRoy
Troutman Pepper Hamilton Sanders LLP
227 W. Monroe Street, Suite 3900
Chicago, IL 60606

Carlo Esqueda
Clerk of Circuit Court
Dane County Courthouse
215 S. Hamilton St., Rm. 1000
Madison, WI 53703

Jeffrey A. Mandell
Douglas M. Poland
Stafford Rosenbaum LLP
P.O. Box 1784
Madison, WI 53701-1784

Lester A. Pines
Aaron Dumas
Tamara Packard
Beauregard William Patterson
Pines Bach LLP
122 W. Washington Avenue
Suite 900
Madison, WI 53703

Mel Barnes
Law Forward, Inc.
P.O. Box 326
Madison, WI 53703

You are hereby notified that the Court has entered the following order:

No. 2021AP802

Waity v. LeMahieu L.C. #2021CV589

In a separate order issued on this same date, the court granted the petition of the defendants-appellants-petitioners, Senator Devin LeMahieu and Representative Robin Vos,¹ in their official capacities (collectively, the defendants), for bypass. In this order we address the

¹ Senator LeMahieu became the Wisconsin Senate Majority Leader on January 4, 2021. Representative Vos has been the Speaker of the Wisconsin Assembly since 2013.

Page 2

July 15, 2021

No. 2021AP802

Waity v. LeMahieu L.C. #2021CV589

defendants' motion for temporary relief pending appeal (namely, a stay of the circuit court's declaratory judgment and permanent injunction) in this matter.

This case, which was initiated on March 10, 2021, by four individual taxpayers in the Dane County circuit court,² involves a challenge to the validity of two contracts for legal services regarding the process of redistricting that will occur as a result of the 2020 census. The contracts for legal services, which we will call the engagement agreements in this order, state that the specified law firms will provide legal services to and "represent" the Wisconsin Senate and Wisconsin Assembly in connection with the decennial redistricting process and likely ensuing litigation that must take place as a result of the 2020 United States census. The engagement agreements were executed by the defendants on behalf of the legislative houses in which they serve.³ One of the engagement agreements was with the law firm of Consovoy McCarthy PLLC, in association with Adam Mortara (collectively Consovoy).⁴ The revised Consovoy engagement agreement indicates that Consovoy will represent the Assembly and Senate "in possible litigation related to decennial redistricting," but it also indicates that Consovoy will provide "pre-litigation consulting" beginning in January of 2021. The other engagement agreement was with the law firm of Bell Giftos St. John LLC (BGSJ).⁵ That agreement provides that BGSJ will "provide legal advice to, represent, and appear for and defend the Wisconsin State Senate and the Wisconsin State Assembly on any and all matters relating to redistricting during the decennial period beginning on January 1, 2021."

The parties appear to agree that there currently is no litigation pending regarding redistricting following the 2020 census. Indeed, the Legislature has not enacted or attempted to

² The plaintiffs-respondents are Andrew Waity, Judy Ferwerda, Michael Jones, and Sara Bringman. They will be referenced in this order collectively as "the plaintiffs."

³ The plaintiffs do not dispute that the Senate Majority Leader and the Speaker of the Assembly executed the engagement agreements on behalf of their respective houses of the Legislature. Their claim is that the Majority Leader and Speaker lacked authority to enter into those engagement agreements on behalf of their respective legislative houses, as will be discussed in more detail below.

⁴ The plaintiffs refer in their filings below and in this court to the initial version of the Consovoy engagement agreement, which they allege was executed on December 23, 2020. The record shows, however, that a "Revised Engagement Agreement" was fully executed on March 3, 2021, which appears to supersede the December 23, 2020 version of the Consovoy engagement agreement and to be the version of the agreement that was in effect at the time of the plaintiffs' complaint and the circuit court's orders at issue in this appeal and in the defendants' stay motion.

⁵ The BGSJ engagement agreement, which is in the form of a letter, is dated January 6, 2021.

Page 3

July 15, 2021

No. 2021AP802

Waity v. LeMahieu L.C. #2021CV589

enact any redistricting legislation because the United States Census Bureau has not yet released the census data that is required to draw the redistricting maps. According to the Census Bureau's web site, it plans to release the data that states will need to begin redistricting in mid-August and will release the final redistricting data toolkit in late September.⁶

Briefly stated, the plaintiffs' complaint alleged that the sole authority for the defendants to enter into contracts for obtaining legal services other than from the Wisconsin Department of Justice (DOJ) is Wis. Stat. § 13.124 (2019-20),⁷ that section 13.124 permits the Majority Leader and Speaker to retain "outside" counsel (i.e., attorneys not directly employed by the state) only with respect to a pending "action," and that there is no pending action related to redistricting. Thus, the plaintiffs requested that the circuit court declare that the Consovoy and BGSJ engagement agreements were void and issue an injunction prohibiting the defendants from authorizing any further payments under those agreements and from entering into any other contracts for "outside" counsel unless an action had been commenced in which the senate and/or assembly was a party or in which their interests were affected.

The defendants filed a motion to dismiss the plaintiffs' complaint, arguing, inter alia, that the engagement agreements were authorized by the Wisconsin Constitution⁸ and/or Wisconsin

⁶ See <https://www.census.gov/programs-surveys/decennial-census/decade/2020/2020-census-main.html> (last visited July 12, 2021).

⁷ All subsequent references to the Wisconsin Statutes are to the 2019-20 version unless otherwise indicated. Section 13.124(1)(b), which was enacted in 2018 as part of 2017 Wisconsin Act 369, provides as follows: "The speaker of the assembly, in his or her sole discretion, may obtain legal counsel other than from the department of justice, with the cost of representation paid from the appropriation under s. 20.765(1)(a), in any action in which the assembly is a party or in which the interests of the assembly are affected, as determined by the speaker. The speaker shall approve all financial costs and terms of representation." There are similar provisions granting authority to the majority leader to obtain "outside" legal counsel for the senate, Wis. Stat. § 13.124(2)(b), and granting authority to the co-chairpersons of the joint committee on legislative organization to obtain "outside" legal counsel on behalf of the legislature as a whole, Wis. Stat. § 13.124(3)(b).

⁸ The defendants relied on Art. IV, § 1 of the Wisconsin Constitution, which vests the Senate and Assembly with the "legislative power" of the state. They contended that the Constitution's express grant of this legislative power also included the grant of implied powers necessary to carry out this governmental function, one of which would be the power to retain legal counsel.

Page 4

July 15, 2021

No. 2021AP802

Waity v. LeMahieu L.C. #2021CV589

Statutes §§ 16.74,⁹ 20.765,¹⁰ and 13.124 (interpreted in conjunction with Wis. Stat. § 990.001(3)¹¹).

The circuit court, with the parties' agreement, converted the defendants' motion to dismiss into a motion for summary judgment. On April 29, 2021, the circuit court issued a written "Decision and Order," which denied the defendants' motion, granted summary judgment to the plaintiffs, declared the Consovoy and BGSJ engagement agreements void ab initio, and enjoined the defendants from authorizing any further payments under those agreements. The circuit court considered and rejected each of the sources of authority for the engagement agreements offered by the defendants.

In its Decision and Order, the circuit court analyzed each of the potential bases for the Legislature's hiring of the redistricting attorneys in the engagement agreements. Because we are in a preliminary stage of this appeal and wish to limit our comments to avoid prejudging the merits of this case, we will focus on just one potential source of authority, Wis. Stat. § 16.74, that was rejected by the circuit court both in its summary judgment decision and its denial of the defendants' motion for a stay pending appeal. If the circuit court erred in considering whether the defendants have a likelihood of success on appeal on that issue, then there is no reason to discuss at this juncture the likelihood of appellate success for the other arguments offered by the defendants.

In its summary judgment decision the circuit court discussed, inter alia, whether the engagement agreements were authorized under Wis. Stat. § 16.74, which states that "[a]ll supplies, materials, equipment, permanent personal property and contractual services within the legislative branch shall be purchased by the joint committee on legislative organization" or by the appropriate service agency. Here, the defendants argued that the statute's use of the term "contractual services" meant that the Legislature had authority to purchase services, which would include legal services. The circuit court, however, said that it was relying on a rule of statutory

⁹ Section 16.74(1) provides, in relevant part, that "[a]ll supplies, materials, equipment, permanent personal property and contractual services required within the legislative branch shall be purchased by the joint committee on legislative organization or by the house or legislative service agency utilizing the supplies, materials, equipment, permanent personal property or services." The section contains a similar sentence that applies to the purchase of the same categories by the judicial branch.

¹⁰ Section 20.765(1)(a) and (b) provides, in relevant part, that "[t]here is appropriated to the legislature . . . [a] sum sufficient to carry out the functions of the assembly" . . . and [a] sum sufficient to carry out the functions of the senate"

¹¹ Section 990.001(3), which is found in the statutory chapter regarding the construction of statutes, provides as follows: "The present tense of a verb includes the future when applicable. The future perfect tense includes past and future tenses."

Page 5

July 15, 2021

No. 2021AP802

Waity v. LeMahieu L.C. #2021CV589

construction requiring statutes to be read in context to construe "contractual services" to refer only to items that precede that term in the statute. In other words, the circuit court read this statute to mean that the legislature could not purchase any stand-alone "contractual services," but only those contractual services that are directly connected to the purchase of "supplies, materials, equipment, [and] permanent personal property," such as installation services for a piece of equipment.

Further, the circuit court said that, even if one construed "contractual services" in Wis. Stat. § 16.74 more broadly, the statute requires that such services must be "required within the legislative branch." Since, in the circuit court's view, the Legislature lacks authority to have any involvement in litigation (unless the litigation directly involves the Legislature's valid institutional interest), this statute could not authorize the Legislature to purchase legal services related to anticipated litigation, which the circuit court concluded was the only way to characterize the legal services to be provided currently to the Legislature under the engagement agreements.

The defendants filed a motion in the circuit court for a stay of its summary judgment order and permanent injunction pending their appeal. After receiving the plaintiffs' response to the stay motion, the circuit court issued an oral decision on May 10, 2021, which was incorporated into a short written order denying the motion entered that same day.

In its oral ruling, the circuit court listed the factors for obtaining a stay pending appeal. A stay pending appeal is appropriate where the movant:

- (1) makes a strong showing that it is likely to succeed on the merits of the movant's appeal;
- (2) demonstrates that, in the absence of a stay pending appeal, it will suffer irreparable injury;
- (3) shows that no substantial harm will come to other interested parties; and
- (4) demonstrates that the public interest will not be harmed.

State v. Gudenschwager, 191 Wis. 2d 431, 440, 529 N.W.2d 225 (1995) (citing Leggett v. Leggett, 134 Wis. 2d 384, 385, 396 N.W.2d 787 (Ct. App. 1986)).

The circuit court began by discussing the factor of likelihood of success on appeal. After again rejecting the defendants' arguments that the Wisconsin Constitution gave the Legislature the authority to enter into the engagement agreements and stating that it was unlikely that its decision on the issue would be reversed on appeal, the circuit court turned to the statutory bases on which the defendants relied for their likelihood of success on appeal. The sum total of the circuit court's analysis on all of the statutory issues is contained in the following single paragraph from its oral ruling:

In terms of the statutory arguments on the various statutes, much of the argument is a re-presentation or a slightly differently stated way of arguing what was

Page 6

July 15, 2021

No. 2021AP802

Waity v. LeMahieu L.C. #2021CV589

originally before me, and **I would merely be repeating what I have already set forth in my written decision.** Suffice it to say for today's purposes that nothing that is in the defendants' submission causes me to believe they are likely to succeed on appeal on those issues either. (Emphasis added).

The court then turned to the question of irreparable harm. It believed that the Legislature would suffer no harm from its decision and injunction because it viewed the legal services provided by the two law firms as being related only to potential future litigation, which was not yet in existence. If such litigation were filed in the future, Consovoy and BGSJ could be hired and could easily begin to represent the Legislature at that time (if it had any proper role to play in the litigation). The circuit court also said that the Legislature's only role in redistricting was to enact legislation. Because the court believed that the Legislature had state agencies that could assist it in the legislation-enacting process (e.g., the Legislative Reference Bureau, the Legislative Technology Services Bureau, the Legislative Council, and the DOJ), which it said were "plenty of resources available to the Legislature to engage in their redistricting role," it concluded that the Legislature would not be harmed by being deprived of the services of Consovoy and BGSJ at this time. Further, to the extent that the defendants argued that the circuit court's decision to void the engagement agreements ab initio created the potential harm of exposing to public record requests all of the otherwise privileged communications between the legislative leaders and the two law firms, the circuit court found no irreparable harm, stating that the Legislature could choose not to disclose such records, which would then result in another court deciding the privilege issue in a second lawsuit.

Finally, the circuit court addressed the potential harm to the plaintiffs and to the public if it would grant a stay. The circuit court viewed the potential harm to both groups as the same because the plaintiffs brought this action as taxpayers. The court said that both groups would suffer harm because taxpayer money would continue to be spent on contracts that the circuit court had concluded were not authorized.

The defendants filed an appeal and a motion for stay pending appeal initially in the court of appeals. The court of appeals denied the stay motion, which we need not discuss here, as explained below. The defendants subsequently filed a petition for bypass to this court, which we grant today in a separate order, and a motion asking this court to grant them a stay pending completion of our review of the appeal.

Where a litigant asks an appellate court to grant it temporary relief pending appeal and the litigant has sought such relief unsuccessfully in the circuit court, the appellate court reviews the circuit court's decision to grant or deny such relief under an erroneous exercise of discretion standard. Gudenschwager, 191 Wis. 2d at 439. Our decision in Gudenschwager makes clear that where a motion for relief pending appeal is directed to this court after the movant has unsuccessfully sought such relief in both the circuit court and the court of appeals, this court reviews the circuit court's exercise of discretion, not the court of appeals' exercise of discretion. 191 Wis. 2d at 444 ("Consequently, we find that [the circuit court's] decision to release Gudenschwager pending appeal amounted to an erroneous exercise of discretion.").

Page 7

July 15, 2021

No. 2021AP802

Waity v. LeMahieu L.C. #2021CV589

"An appellate court will sustain a discretionary act if it finds that the trial court (1) examined the relevant facts, (2) applied a proper standard of law, and (3) using a demonstrated rational process, reached a conclusion that a reasonable judge could reach." Gudenschwager, 191 Wis. 2d at 440 (citing Loy v. Bunderson, 107 Wis. 2d 400, 414-15, 320 N.W.2d 175 (1982)). Our review of the circuit court's order in this case denying the defendants' request for a stay of the declaratory judgment and injunction leads us to conclude that the circuit court erroneously exercised its discretion. Although the circuit court referenced the four factors set forth in Gudenschwager, it made errors of law in failing to apply the proper legal analysis under those factors.

Initially, the circuit court made errors of law regarding the first factor and its relation to the other factors. Although it acknowledged that the stay factors are interrelated, the circuit court spoke only of the defendants being required to make a "strong showing" of a likelihood to succeed on appeal. The Gudenschwager decision and subsequent rulings from this court, however, have explained that the likelihood of success on appeal is not a stand-alone prerequisite, but one of four factors that are to be considered as part of a whole. The "strong showing" of a likelihood of success on appeal does not require a particular chance or odds of success; it is not even a showing of being more likely than not of succeeding on appeal. Rather, the "strong showing" is inversely proportional to the amount of irreparable injury that the moving party (and the public) will suffer in the absence of temporary relief pending appeal. Gudenschwager, 191 Wis. 2d at 441. The movant is always required to show at least "more than the mere possibility" of success on the merits of the appeal, but the level of probability of success will vary depending on the facts of the case and the amount of irreparable harm present.¹² The circuit court, however, treated this factor as a stand-alone prerequisite of a "strong showing" that the defendants had failed to meet. It never discussed whether the defendants had demonstrated "more than the mere possibility" of success on the merits.

Further, as was the case with another circuit court's denial of a similar motion for stay pending appeal in League of Women Voters v. Evers, the circuit court in this case completely failed to understand that the analysis of likelihood of success on appeal in the context of a stay motion is substantively different from the analysis of likelihood of success on the merits it had previously performed in deciding to grant a permanent injunction to the plaintiffs. League of Women Voters v. Evers, No. 2019AP559, unpublished order at 7, (Wis. April 30, 2019) ("LWV order"). As shown by the quotation of the single paragraph above regarding the likelihood of the defendants' statutory arguments being successful on appeal, the circuit court said that it would not even discuss them in its stay decision because it would "merely be repeating what I have already set forth in my written decision." In other words, the circuit court found that there would not be any likelihood of success on appeal because it had already decided that the statutes did not

¹² Conversely, a higher probability of success on the merits can warrant a stay pending appeal even where the nature or amount of irreparable harm is relatively lower. Gudenschwager, 191 Wis. 2d at 441 ("In other words, more of one factor excuses less of another.").

Page 8

July 15, 2021

No. 2021AP802

Waity v. LeMahieu L.C. #2021CV589

authorize the Legislature's hiring of outside lawyers at this time and the defendants had not shown the court anything new to convince it that it had potentially made a mistake in its prior legal analysis. That is why its next sentence said that "nothing that is in the defendants' submission causes me to believe they are likely to succeed on appeal on those issues either." That is not the correct legal analysis. The question when considering a stay pending appeal is not whether the movant has come up with some new legal source or theory in its motion for a stay, but whether the movant has shown "more than the mere possibility" of convincing a different court (namely, an appellate court), which, when coupled with irreparable harm, requires that the effect of the circuit court's judgment or order be temporarily stayed while the appellate court is reviewing the case.

Moreover, the circuit court committed an error of law by failing to take into account that when the appellate court would be reviewing the circuit court's ruling and the defendants' arguments on appeal, it would be applying a de novo standard of review on a series of legal issues of first impression.¹³ As we stated in the LWV order, "[t]he circuit court did not acknowledge that its determination was the first word, not the last word, on the interpretation of the relevant constitutional provisions and statutes." LWV order at 7. The fact that the circuit court believed that its constitutional and statutory interpretations were correct does not eliminate the potential that three judges on the court of appeals or seven justices on this court, all of whom will be considering the legal interpretation questions for the first time without any need to defer to the circuit court's conclusion, will adopt an opposite interpretation of the relevant constitutional provisions and statutes. That likelihood, for legal questions of first impression

¹³ The first factor in the stay analysis is whether the movant has shown a "likelihood of success on the merits of the appeal." Inherent in any appellant's likelihood of success on appeal will be the impact of the appellate standard of review. Members of this court have recognized that the appellate standard of review can greatly affect the outcome of an appeal, and indeed can often be "outcome determinative." See, e.g., League of Women Voters Educ. Network v. Walker, 2014 WI 97, ¶60, 357 Wis. 2d 360, 851 N.W.2d 302 (Crooks, J., concurring) ("As has been recognized in other cases, it is often true that the standard of review and the applicable analysis dictate the outcome." (footnote omitted)); Phelps v. Physicians Ins. Co. of Wisconsin, Inc., 2009 WI 74, ¶68, 319 Wis. 2d 1, 768 N.W.2d 615 (Ann Walsh Bradley, J., dissenting) ("Appellate standards of review define the roles of appellate courts and are often outcome determinative."). An example bears this out. A party challenging on appeal a circuit court's discretionary choice of sentencing length or its discretionary decision on whether to exclude evidence under Rule 904.03 will have a much smaller likelihood of success on appeal than a party challenging on appeal a circuit court's interpretation of a statute in the first instance. Indeed, a party challenging a circuit court's interpretation of a statute that has been addressed in prior appellate rulings will likely have a smaller chance of success on appeal than a party challenging an interpretation of a statute that has not ever been interpreted. With respect to a statutory interpretation challenge to a previously unaddressed statute, it is not unusual at all for an appellate court to disagree with the circuit court's interpretation. This is not surprising, given the appellate court's greater time and attention to statutory research and analysis.

Page 9

July 15, 2021

No. 2021AP802

Waity v. LeMahieu L.C. #2021CV589

under a de novo standard of review, is what the circuit court failed to analyze. All the circuit court did was to "repeat" the analysis it had done previously when deciding to grant summary judgment in favor of the plaintiffs and to enter a permanent injunction. If that is all that is involved in analyzing the likelihood of success on appeal in deciding a stay motion, very few stays pending appeal would ever be entered because almost no circuit court judge would admit on the record that he/she could have reached a wrong interpretation of the law.

Our review of the defendants' motion and arguments regarding the interpretation of Wis. Stat. § 16.74 leads us to conclude that they have set forth arguments that have "more than the mere 'possibility' of success on the merits" when we will conduct our own de novo review of the issue. The operative language in that statute is that the legislative branch may purchase "[a]ll supplies, materials, equipment, permanent personal property and contractual services" that are "required within the legislative branch." The circuit court viewed the term "contractual services" not as a term of equal dignity with the other terms in that list, but as an add-on item to the other categories of tangible goods in the list that can be purchased. An interpretation that is at least equally plausible is that "contractual services" is an independent item in the list of items that the legislative branch may purchase. Indeed, the circuit court's interpretation would essentially insert the word "accompanying" in front of "contractual services" in order to tie that term to each of the preceding terms. The statutes, however, define "contractual services" as a stand-alone item that all three branches of state government may purchase. Wis. Stat. § 16.70(3) (defining "contractual services" as "all services"). Moreover, it appears that the state government has recognized that the purchase of "contractual services" can include the purchase of professional services, which would include legal services.

Further, the subchapter in which both Wis. Stat. §§ 16.70 and 16.74 are found is entitled "Purchasing." It appears to provide authority for the Department of Administration (DOA) to purchase items, including "contractual services," for the executive branch. Wis. Stat. § 16.71(1) ("Except as otherwise required under this section and s. 16.78 or as authorized in s. 16.74, the department [i.e., DOA] shall purchase and may delegate to special designated agents the authority to purchase all necessary materials, supplies, equipment, all other permanent personal property and miscellaneous capital, and contractual services and all other expense of a consumable nature for all agencies."). The list of items that the DOA may purchase under Wis. Stat. § 16.71(1), which includes "contractual services," is essentially the same list of items that the legislative and judicial branches may purchase under § 16.74. Indeed, § 16.71(1) acknowledges that DOA's authority to purchase does not apply where § 16.74 applies—namely, for purchases by the legislative and executive branches. Thus, if the DOA may purchase legal "contractual services" for the executive branch under § 16.71, then so may the legislative and judicial branches do so under § 16.74.

It is also a plausible interpretation that Wis. Stat. § 13.124 was not enacted in 2018 to eliminate the Legislature's authority to purchase "contractual services" under Wis. Stat. § 16.74. The passage of § 13.124, which authorizes the Majority Leader and Speaker to retain legal counsel on behalf of their houses of the Legislature, could have been intended to provide a streamlined alternative to the usual procedure of having members of the committees on

Page 10

July 15, 2021

No. 2021AP802

Waity v. LeMahieu L.C. #2021CV589

legislative organization approve such legal engagement agreements by the return of written ballots, which appears to have been the Legislature's historical practice for authorizing such service contracts. Indeed, it would appear to be an unusual development for a branch of government to adopt a new law, rule, or regulation that limited that branch's authority to take actions that it had previously been authorized to take.

We make these comments not to decide the proper legal interpretation of Wis. Stat. § 16.74 at this time. We merely conclude now, in the context of the defendants' motion for a stay pending appeal, that the defendants have offered an argument regarding § 16.74 that has considerably "more than the mere 'possibility' of success on the merits."¹⁴

We now turn to the circuit court's consideration of the potential irreparable harms that might be suffered by the parties and/or the public. Here the circuit court again made a mistake of law when it applied the wrong analysis. The circuit court engaged in the same harms analysis that it used when it granted the permanent injunction to the plaintiffs. As we explained when reviewing the denial of a stay pending appeal in Service Employees International Union, Local 1 v. Vos, No. 2019AP622, unpublished order (Wis. June 11, 2019), there is a difference between the harms analysis in deciding whether to grant an injunction in the first instance and the harms analysis in deciding whether to stay that injunction pending appeal:

There is, however, a critical distinction between the two analyses, one which the circuit court in this case ignored. When deciding a motion for a temporary injunction, a circuit court analyzes whether the party moving for an injunction has shown that it will suffer irreparable harm in the absence of a temporary injunction and that it lacks an adequate remedy at law. Werner, 80 Wis. 2d at 520. The circuit court also compares that showing of irreparable harm with the competing irreparable harm that the party or parties who oppose the injunction and the public will suffer if a temporary injunction is issued. See Pure Milk Products Co-op v. National Farmers Organization, 90 Wis. 2d 781, 800, 280 N.W.2d 691 (1979) (in context of reviewing grant of permanent injunction, "competing interests must be reconciled and the plaintiff must satisfy the trial court that on balance equity favors issuing the injunction"); see also Werner, 80 Wis. 2d at 520 (consideration of irreparable harm and lack of adequate legal remedy is required for both temporary and permanent injunctions).

On the other hand, in the context of a subsequent motion to stay an injunction, the court must weigh the irreparable harm that the movant for a stay would face in the absence of a stay during the appeal in the event that the movant is ultimately successful in having the injunction vacated on appeal versus the irreparable harm

¹⁴ As noted above, given our conclusion that the defendants have shown a sufficient likelihood of success on the merits of the issue of interpreting Wis. Stat. § 16.74, there is no need for us to analyze the defendants' likelihood of success on their other likely appellate arguments.

Page 11

July 15, 2021

No. 2021AP802

Waity v. LeMahieu L.C. #2021CV589

that the party who prevailed at the circuit court would suffer without the injunction during the appeal in the event the party who prevailed at the circuit court was successful in having the temporary injunction affirmed at the end of the appeal. Gudenschwager, 191 Wis. 2d at 441-44. In other words, the analysis for a stay motion adds to the mix the ability of the respective harms to be undone or unwound by the appellate court at the end of the appeal. Therefore, consideration of the likelihood that each side's harms can be mitigated or remedied upon conclusion of the appeal if the result on appeal is in favor of that side is a necessary consideration.

Id., unpublished order at 6-7.

Here, the circuit court never considered whether the harms could be undone or unwound by an appellate court at the end of the appeal.

When we consider the potential harms that accompany the decision to grant or deny the defendant's motion for a stay pending appeal in this case, we conclude that the balance tips in favor of granting the stay. The circuit court essentially rejected that any harm would befall the Legislature if its declaratory judgment and injunction were allowed to remain in effect pending the completion of the appeal. It acknowledged, as would seem proper, that the Legislature would have the ability to retain outside counsel to assist it in drafting redistricting legislation that will comply with the necessary statutes and case law rules. Its declaratory judgment and injunction, however, will prevent the Legislature from having outside counsel to assist in that constitutionally mandated task because the circuit court concluded that the Legislature may not obtain outside legal services until a redistricting lawsuit is filed, which would likely be after the Legislature has had at least some time to craft and pass redistricting legislation. That inability to have counsel of one's choice does qualify as a real harm. Further, the circuit court believed that the inability to hire outside counsel would not impair the Legislature's ability to enact redistricting legislation because the Legislature has available to it the services of the DOJ and various legislative services agencies, such as the Legislative Reference Bureau, the Legislative Council, and the Legislative Technology Services Bureau, some of which also employ attorneys. While we do not denigrate the worth of the DOJ and those service agencies, the circuit court's assertion rests on the faulty premise that lawyers are fungible. They are not, especially in the context of the highly specialized and complex area of redistricting law.¹⁵ If the circuit court's

¹⁵ If a person needs to have a doctor surgically repair a cleft inside of his or her eye, the person will not hire a family practice doctor or even a regular ophthalmologist to perform that surgery. Indeed, given the highly specialized nature of such a surgery, even the top ophthalmological surgeon available under the person's insurance plan may not have the skill and experience to perform such a surgery. It may be necessary to search in other states for an eye surgeon who has done such specialized surgeries. Similarly, not every lawyer, even ones who have some familiarity with redistricting, will be able to provide the knowledge and advice necessary to assist the Legislature in navigating the complex legal maze of redistricting.

Page 12

July 15, 2021

No. 2021AP802

Waity v. LeMahieu L.C. #2021CV589

injunction remains in effect while this appeal is pending, the Legislature will not be permitted to have the assistance of lawyers who focus on the once-every-decade issue of redistricting during the short window of time in which the Legislature will have the first opportunity (pursuant to the state constitution) to draw the required new districts. If this court ultimately concludes that the Legislature properly entered into the Consovoy and BGSJ engagement agreements, it will not be able at the end of its review to remedy that lack of legal assistance for the specific (and likely expired) window of time open to the Legislature to act on redistricting. The harm to the representatives of the people in limiting their ability to do this difficult and complex task assigned to them in the Wisconsin Constitution will be significant and unremedied.

On the other hand, the plaintiffs and the circuit court assert that if a stay is entered, taxpayer funds will be spent on legal contracts that may ultimately be ruled to be unauthorized. We do not disregard that the unauthorized expenditure of public funds would be a harm to the taxpayers of this state. We are not as sure at this point, however, that the harm from the expenditure of such funds, if we ultimately rule in favor of the plaintiffs, will be irreparable, given the possibility of requiring the law firms to disgorge public funds on contracts that would be declared void.

In any event, we conclude that the potential for depriving the Legislature of the counsel of its choice during the period when it most needs them to assist it in crafting redistricting legislation that will comply with the necessary statutory and case law requirements and the inability to remedy that deprivation at the end of this appeal outweighs the possibility that a not insignificant amount of taxpayer funds could be spent on unauthorized service contracts without a means to recoup those funds. The harm to the public from depriving its elected representatives of specialized lawyers necessary to perform the important task the public has assigned to those representatives similarly outweighs the harm to the public of having some taxpayer funds be spent on legal services contracts that are ultimately declared void.

In summary, we conclude that the circuit court made errors of law in analyzing both the defendants' likelihood of success on the merits of their appeal and in analyzing the potential for harm and the ability of this court to undo or mitigate that harm at the end of the case. When we apply the proper standards to these factors, we conclude that the factors ultimately weigh in favor of granting a temporary stay of the circuit court's declaratory judgment and permanent injunction. Accordingly,

IT IS ORDERED that the motion of the defendants-appellants-petitioners for temporary relief pending appeal is granted, and the circuit court's April 29, 2021 Decision and Order is stayed in full pending the completion of this court's review in this case.

REBECCA FRANK DALLET, J. (*dissenting*). The majority misinterprets both the framework for determining whether a stay should issue and our previous applications of that framework. Because Senator Devin LeMahieu and Representative Robin Vos (the "Legislators") have failed to demonstrate that the circuit court either applied the incorrect legal standard or reached a conclusion not reasonably supported by the facts, I respectfully dissent.

Page 13

July 15, 2021

No. 2021AP802

Waity v. LeMahieu L.C. #2021CV589

With the decennial redistricting process looming, the incoming Wisconsin Senate Majority Leader and the Speaker of the Wisconsin Assembly hired outside private attorneys, at a cost of roughly \$30,000 per month, to consult on the rules and regulations related to redistricting and to prepare for potential litigation over the redistricting maps.¹⁶ To date, there is no such litigation. Several taxpayers (the "Taxpayers"), challenged the Legislators' statutory authority to enter into those contracts, alleging the Legislators were unlawfully spending taxpayers' money. The circuit court agreed with the Taxpayers, granting their summary judgment motion. The circuit court also declined to stay its decision pending appeal. The Legislators appealed the stay denial, choosing the District III Court of Appeals to hear that appeal.¹⁷ District III's motion judge affirmed the circuit court's decision denying a stay, as did a three-judge panel. Having been denied a stay three times, the Legislators now ask this court to grant it.

We review for an erroneous exercise of discretion the circuit court's denial of the Legislators' stay request. See State v. Gudenschwager, 191 Wis.2d 431, 439-40, 529 N.W.2d 225 (1995). Under that deferential standard, we may reverse the circuit court's ruling only if the circuit court applied the wrong legal standard or reached a conclusion not reasonably supported by the facts. See id. at 440; State v. Jendusa, 2021 WI 24, ¶16, 396 Wis. 2d 34, 955 N.W.2d 777. Even if the circuit court erred in some way, we must still "search the record for reasons to sustain" its decision. E.g., State v. Dobbs, 2020 WI 64, ¶48, 392 Wis. 2d 505, 945 N.W.2d 609.

The appropriate legal standard for a stay pending appeal requires the court to determine whether the moving party has established four "interrelated" conditions, each of which is balanced against the others: (1) a "strong showing" that the movant is likely to succeed on the merits of the appeal; (2) irreparable injury absent the stay; (3) the other interested parties will suffer no substantial harm; and (4) the stay will not harm the public interest. Gudenschwager, 191 Wis. 2d at 440. The likelihood of success on the merits that must be demonstrated is inversely proportional to the degree of irreparable injury the movant will suffer

¹⁶ For one of the private firms, the scope of representation "is limited to representing the Legislature through trial and, if requested, on appeal." As for the second firm, the scope of representation included "providing legal advice to the client (through its members or staff as designated by Senator LeMahieu and Representative Vos) regarding constitutional and statutory requirements and principles related to redistricting"; "appearing for clients in judicial or proceedings [sic] relating to redistricting, should such an action be brought, or administrative actions relating to redistricting"; and "providing legal advice about the validity of any draft redistricting legislation."

¹⁷ The Legislators specially selected the District III Court of Appeals under Wis. Stat. § 752.21(2). The Legislators also appealed the circuit court's grant of summary judgment to the Taxpayers.

Page 14

July 15, 2021

No. 2021AP802

Waity v. LeMahieu L.C. #2021CV589

absent the stay. Id. at 441. In other words, a particularly grave harm may overcome a low likelihood of success on the merits. The movant carries the burden to demonstrate that, on balance, the factors favor a stay pending appeal. Id.

The circuit court followed that standard and applied it consistent with our precedent. To circumvent the deference we thus owe to the circuit court's decision, see id. at 439, the majority manufactures legal errors rooted in its own misinterpretations of that precedent. The majority's errors begin with its characterization of the first stay factor. It claims that if the legal issue is novel and an appellate court will review the circuit court's decision de novo, then, necessarily, the movant has made a strong showing that it will likely succeed on the merits. That interpretation is flawed for two reasons.

First, the majority improperly extends the court's unpublished orders in League of Women Voters (LWV) v. Evers, No. 2019AP559, unpublished order (Wis. April 30, 2019), and Service Employees International Union, Local 1 (SEIU) v. Vos, No. 2019AP622, unpublished order (Wis. June 11, 2019), beyond the narrow context in which they arose. The rationale of those stay orders is inapposite because those orders reversed circuit court judges' temporary injunction decisions that were made before the parties had fully argued the merits. By contrast, the circuit court here made a decision on summary judgment with the benefit of full briefing and argument on the merits. The majority ignores this distinction in faulting the circuit court for resting on its summary judgment analysis in assessing the Legislators' likelihood of success on appeal. But it would be nonsensical for the circuit court to have granted the Taxpayers' motion for summary judgment only to turn around and immediately conclude that the Legislators had a "strong" likelihood of success on appeal. The majority fails to explain how the circuit court was supposed to simultaneously rule that the Taxpayers were correct on the law and that there was more than a mere possibility that the Legislators would convince an appellate court of the opposite.

Second, and relatedly, the majority wrongly asserts that the circuit court erroneously exercised its discretion because it failed to consider that its decision would be reviewed de novo. This interpretation renders the first factor meaningless. Per the majority's reasoning, every party who loses on summary judgment has made a "strong showing" that it would win on appeal solely because it lost on the merits in the circuit court. Again, had the circuit court thought the Legislators presented a "strong" case for winning on appeal, it would not have granted summary judgment for the Taxpayers in the first place. And the fact that an appellate court will review the circuit court's merits decision de novo "does not make the merits of a party's arguments any stronger." LWV at 11 (Ann Walsh Bradley, J., dissenting). It just means that rational jurists may disagree about a legal question, giving the movant some chance to win on appeal. To warrant a stay, however, "the movant is always required to demonstrate more than the mere 'possibility' of success on the merits." See Gudenschwager, 191 Wis. 2d at 441. The circuit court here applied that standard and determined that, for the same reason the Legislators lost at summary judgment, they failed to demonstrate more than a mere possibility of success on appeal. The Legislators' likelihood of success does not increase simply because de novo review grants them another bite at the apple, and the majority fails to explain otherwise.

Page 15

July 15, 2021

No. 2021AP802

Waity v. LeMahieu L.C. #2021CV589

While the majority order acknowledges that our precedent holds that "more than the mere possibility" of success on appeal is "always required," it then makes the contradictory and unsupported statement that the first prong "does not require a particular chance or odds of success; it is not even a showing of being more likely than not." But what is the difference between a "mere possibility," which is automatically disqualifying, and a chance that is "not even . . . more likely than not," which is apparently sufficient? The majority has no answers, making it unclear how the circuit court erred.

But even putting aside the majority's imagined legal errors, the Legislators' stay request is still doomed because they have failed to allege a cognizable irreparable harm. An alleged harm "must be evaluated in terms of its substantiality, the likelihood of its occurrence, and the [movant's] proof" of the harm. *Id.* at 441-42. As four judges below have already concluded, there is no record support for the Legislators' claim that a stay is necessary to prevent irreparable harm. Unlike in LWV or SEIU, the circuit court here neither declared a statute constitutionally invalid nor enjoined the legislature from carrying out a core legislative function. The Legislators make no argument that they retained outside counsel for their core purpose of "drafting redistricting legislation." In fact, the contracts' language states that the legal services here are for purposes ancillary to the legislature's redistricting function: Consovoy's contract is limited to "possible litigation," and BGSJ's contract explicitly states that its representation "does not include . . . the drawing of redistricting maps."

Moreover, the Legislators offer no argument or evidence for why the staff attorneys at the Department of Justice, the Legislative Council, the Legislative Reference Bureau, and the Legislative Technology Services Bureau are incapable of providing legal advice related to the redistricting rules and regulations. The majority offers only its own baseless speculation that Wisconsin's redistricting law is too "specialized and complex" for Wisconsin's public attorneys to handle. Not only is there no record support for that position, but the majority does the opposite of what is required when reviewing a circuit court's discretionary decision: rather than "search the record for reasons to sustain" the circuit court, the majority creates reasons outside the record to reverse it. *See Dobbs*, 392 Wis. 2d 505, ¶48.

Next, the Legislators attempt to raise the ghost of Koschkee v. Evers, likening the circuit court's order to a deprivation of "constitutional officers[]" right to counsel of their choice in litigation. *See* 2018 WI 82, 382 Wis. 2d 666, 913 N.W.2d 878. But Koschkee's holding is limited to instances in which there is existing litigation. No such litigation exists here.¹⁸ This court has never held that an elected official's inability to hire outside counsel for non-litigation purposes is a cognizable harm. Absent such a holding, the circuit court did not err in finding that harm insufficient to warrant a stay.

¹⁸ All parties agree that the Legislators may retain private outside counsel once such litigation commences, if it ever does.

Page 16

July 15, 2021

No. 2021AP802

Waity v. LeMahieu L.C. #2021CV589

Because the Legislators have not demonstrated that the circuit court either applied the incorrect legal standard or that its decision is not reasonably supported by the record, I would affirm the circuit court's discretionary denial of the stay. The majority reaches a contrary conclusion based on a convoluted interpretation of Gudenschwager and its own assumptions that find no support in the record. I therefore respectfully dissent.

I am authorized to state that Justices ANN WALSH BRADLEY and JILL J. KAROFKY join this dissent.

Sheila T. Reiff
Clerk of Supreme Court

EXHIBIT 5

CHAPTER 4

SENATE AND ASSEMBLY DISTRICTS

	SUBCHAPTER I	4.45	Forty-fifth assembly district.
	GENERAL PROVISIONS	4.46	Forty-sixth assembly district.
4.001	Legislative districts established.	4.47	Forty-seventh assembly district.
4.002	County and municipal boundaries.	4.48	Forty-eighth assembly district.
4.003	Description of boundaries.	4.49	Forty-ninth assembly district.
4.006	Definitions.	4.50	Fiftieth assembly district.
	SUBCHAPTER II	4.51	Fifty-first assembly district.
	SENATE DISTRICTS	4.52	Fifty-second assembly district.
4.009	Senate districts.	4.53	Fifty-third assembly district.
	SUBCHAPTER III	4.54	Fifty-fourth assembly district.
	ASSEMBLY DISTRICTS	4.55	Fifty-fifth assembly district.
4.01	First assembly district.	4.56	Fifty-sixth assembly district.
4.02	Second assembly district.	4.57	Fifty-seventh assembly district.
4.03	Third assembly district.	4.58	Fifty-eighth assembly district.
4.04	Fourth assembly district.	4.59	Fifty-ninth assembly district.
4.05	Fifth assembly district.	4.60	Sixtieth assembly district.
4.06	Sixth assembly district.	4.61	Sixty-first assembly district.
4.07	Seventh assembly district.	4.62	Sixty-second assembly district.
4.08	Eighth assembly district.	4.63	Sixty-third assembly district.
4.09	Ninth assembly district.	4.64	Sixty-fourth assembly district.
4.10	Tenth assembly district.	4.65	Sixty-fifth assembly district.
4.11	Eleventh assembly district.	4.66	Sixty-sixth assembly district.
4.12	Twelfth assembly district.	4.67	Sixty-seventh assembly district.
4.13	Thirteenth assembly district.	4.68	Sixty-eighth assembly district.
4.14	Fourteenth assembly district.	4.69	Sixty-ninth assembly district.
4.15	Fifteenth assembly district.	4.70	Seventieth assembly district.
4.16	Sixteenth assembly district.	4.71	Seventy-first assembly district.
4.17	Seventeenth assembly district.	4.72	Seventy-second assembly district.
4.18	Eighteenth assembly district.	4.73	Seventy-third assembly district.
4.19	Nineteenth assembly district.	4.74	Seventy-fourth assembly district.
4.20	Twentieth assembly district.	4.75	Seventy-fifth assembly district.
4.21	Twenty-first assembly district.	4.76	Seventy-sixth assembly district.
4.22	Twenty-second assembly district.	4.77	Seventy-seventh assembly district.
4.23	Twenty-third assembly district.	4.78	Seventy-eighth assembly district.
4.24	Twenty-fourth assembly district.	4.79	Seventy-ninth assembly district.
4.25	Twenty-fifth assembly district.	4.80	Eightieth assembly district.
4.26	Twenty-sixth assembly district.	4.81	Eighty-first assembly district.
4.27	Twenty-seventh assembly district.	4.82	Eighty-second assembly district.
4.28	Twenty-eighth assembly district.	4.83	Eighty-third assembly district.
4.29	Twenty-ninth assembly district.	4.84	Eighty-fourth assembly district.
4.30	Thirtieth assembly district.	4.85	Eighty-fifth assembly district.
4.31	Thirty-first assembly district.	4.86	Eighty-sixth assembly district.
4.32	Thirty-second assembly district.	4.87	Eighty-seventh assembly district.
4.33	Thirty-third assembly district.	4.88	Eighty-eighth assembly district.
4.34	Thirty-fourth assembly district.	4.89	Eighty-ninth assembly district.
4.35	Thirty-fifth assembly district.	4.90	Ninetieth assembly district.
4.36	Thirty-sixth assembly district.	4.91	Ninety-first assembly district.
4.37	Thirty-seventh assembly district.	4.92	Ninety-second assembly district.
4.38	Thirty-eighth assembly district.	4.93	Ninety-third assembly district.
4.39	Thirty-ninth assembly district.	4.94	Ninety-fourth assembly district.
4.40	Fortieth assembly district.	4.95	Ninety-fifth assembly district.
4.41	Forty-first assembly district.	4.96	Ninety-sixth assembly district.
4.42	Forty-second assembly district.	4.97	Ninety-seventh assembly district.
4.43	Forty-third assembly district.	4.98	Ninety-eighth assembly district.
4.44	Forty-fourth assembly district.	4.99	Ninety-ninth assembly district.

NOTE: See district maps and detail maps at the end of this chapter.

SUBCHAPTER I

GENERAL PROVISIONS

4.001 Legislative districts established. This state is divided into 33 senate districts, each composed of 3 assembly districts. Each senate district shall be entitled to elect one member of the senate. Each assembly district shall be entitled to elect one representative to the assembly.

History: 1983 a. 29, 192; 2011 a. 43.

4.002 County and municipal boundaries. In this chapter, reference to any county or municipality means that county or

municipality as its boundaries exist on April 1 of the year of the federal decennial census on which the districting plans described under subchs. II and III are based.

History: 2011 a. 43.

4.003 Description of boundaries. Wherever in this chapter territory is described by geographic boundaries, the following conventions are used:

(1) Each bound continues to the intersection with the bound next named, or to the intersection with a straight-line extension of such bound.

(2) If the bound is a street, it follows the center line of the street or the center line of the street extended.

(3) If the bound is a railroad right-of-way, it follows the center line of the railroad right-of-way.

4.003 LEGISLATIVE DISTRICTS

Updated 19–20 Wis. Stats. 2

(4) If the bound is a river or stream, it follows the center of the main channel of such river or stream.

(5) If the bound follows a municipal boundary, it coincides with such boundary.

History: 1983 a. 29; 2001 a. 104.

4.006 Definitions. In this chapter:

(1) “Block” has the meaning given in s. 5.02 (1q).

(2) “Ward” means a ward prescribed by a municipality based upon municipal boundaries in effect on April 1 of the year of the federal decennial census in accordance with the most recent revision of municipal wards under s. 5.15 upon which the districting plans described under subchs. II and III are based.

History: 2011 a. 43.

SUBCHAPTER II**SENATE DISTRICTS**

4.009 Senate districts. (1) **FIRST SENATE DISTRICT.** The combination of the 1st, 2nd, and 3rd assembly districts constitutes the first senate district.

(2) **SECOND SENATE DISTRICT.** The combination of the 4th, 5th, and 6th assembly districts constitutes the 2nd senate district.

(3) **THIRD SENATE DISTRICT.** The combination of the 7th, 8th, and 9th assembly districts constitutes the 3rd senate district.

(4) **FOURTH SENATE DISTRICT.** The combination of the 10th, 11th, and 12th assembly districts constitutes the 4th senate district.

(5) **FIFTH SENATE DISTRICT.** The combination of the 13th, 14th, and 15th assembly districts constitutes the 5th senate district.

(6) **SIXTH SENATE DISTRICT.** The combination of the 16th, 17th, and 18th assembly districts constitutes the 6th senate district.

(7) **SEVENTH SENATE DISTRICT.** The combination of the 19th, 20th, and 21st assembly districts constitutes the 7th senate district.

(8) **EIGHTH SENATE DISTRICT.** The combination of the 22nd, 23rd, and 24th assembly districts constitutes the 8th senate district.

(9) **NINTH SENATE DISTRICT.** The combination of the 25th, 26th, and 27th assembly districts constitutes the 9th senate district.

(10) **TENTH SENATE DISTRICT.** The combination of the 28th, 29th, and 30th assembly districts constitutes the 10th senate district.

(11) **ELEVENTH SENATE DISTRICT.** The combination of the 31st, 32nd, and 33rd assembly districts constitutes the 11th senate district.

(12) **TWELFTH SENATE DISTRICT.** The combination of the 34th, 35th, and 36th assembly districts constitutes the 12th senate district.

(13) **THIRTEENTH SENATE DISTRICT.** The combination of the 37th, 38th, and 39th assembly districts constitutes the 13th senate district.

(14) **FOURTEENTH SENATE DISTRICT.** The combination of the 40th, 41st, and 42nd assembly districts constitutes the 14th senate district.

(15) **FIFTEENTH SENATE DISTRICT.** The combination of the 43rd, 44th, and 45th assembly districts constitutes the 15th senate district.

(16) **SIXTEENTH SENATE DISTRICT.** The combination of the 46th, 47th, and 48th assembly districts constitutes the 16th senate district.

(17) **SEVENTEENTH SENATE DISTRICT.** The combination of the 49th, 50th, and 51st assembly districts constitutes the 17th senate district.

(18) **EIGHTEENTH SENATE DISTRICT.** The combination of the 52nd, 53rd, and 54th assembly districts constitutes the 18th senate district.

(19) **NINETEENTH SENATE DISTRICT.** The combination of the 55th, 56th, and 57th assembly districts constitutes the 19th senate district.

(20) **TWENTIETH SENATE DISTRICT.** The combination of the 58th, 59th, and 60th assembly districts constitutes the 20th senate district.

(21) **TWENTY-FIRST SENATE DISTRICT.** The combination of the 61st, 62nd, and 63rd assembly districts constitutes the 21st senate district.

(22) **TWENTY-SECOND SENATE DISTRICT.** The combination of the 64th, 65th, and 66th assembly districts constitutes the 22nd senate district.

(23) **TWENTY-THIRD SENATE DISTRICT.** The combination of the 67th, 68th, and 69th assembly districts constitutes the 23rd senate district.

(24) **TWENTY-FOURTH SENATE DISTRICT.** The combination of the 70th, 71st, and 72nd assembly districts constitutes the 24th senate district.

(25) **TWENTY-FIFTH SENATE DISTRICT.** The combination of the 73rd, 74th, and 75th assembly districts constitutes the 25th senate district.

(26) **TWENTY-SIXTH SENATE DISTRICT.** The combination of the 76th, 77th, and 78th assembly districts constitutes the 26th senate district.

(27) **TWENTY-SEVENTH SENATE DISTRICT.** The combination of the 79th, 80th, and 81st assembly districts constitutes the 27th senate district.

(28) **TWENTY-EIGHTH SENATE DISTRICT.** The combination of the 82nd, 83rd, and 84th assembly districts constitutes the 28th senate district.

(29) **TWENTY-NINTH SENATE DISTRICT.** The combination of the 85th, 86th, and 87th assembly districts constitutes the 29th senate district.

(30) **THIRTIETH SENATE DISTRICT.** The combination of the 88th, 89th, and 90th assembly districts constitutes the 30th senate district.

(31) **THIRTY-FIRST SENATE DISTRICT.** The combination of the 91st, 92nd, and 93rd assembly districts constitutes the 31st senate district.

(32) **THIRTY-SECOND SENATE DISTRICT.** The combination of the 94th, 95th, and 96th assembly districts constitutes the 32nd senate district.

(33) **THIRTY-THIRD SENATE DISTRICT.** The combination of the 97th, 98th, and 99th assembly districts constitutes the 33rd senate district.

History: 2011 a. 43.

SUBCHAPTER III**ASSEMBLY DISTRICTS**

4.01 First assembly district. All of the following territory constitutes the first assembly district:

(1) **WHOLE COUNTIES.** Door and Kewaunee.

(2) **BROWN COUNTY.** That part of Brown County consisting of all of the following:

(a) The towns of Eaton, Green Bay, Humboldt, and Scott.

(b) That part of the city of Green Bay comprising U.S. census tract 20100, blocks 1016, 1017, 1018, 1019, 1020, 1021, 1022, 1024, 3018, and 3019.

(3) **MANITOWOC COUNTY.** That part of Manitowoc County consisting of the town of Two Creeks.

History: 2011 a. 43.

4.02 Second assembly district. All of the following territory constitutes the 2nd assembly district:

(1) **BROWN COUNTY.** That part of Brown County consisting of all of the following:

3 Updated 19–20 Wis. Stats.

(a) The towns of Holland, Lawrence, Morrison, New Denmark, Rockland, and Wrightstown.

(b) That part of the town of Ledgeview comprising U.S. census tract 10300, blocks 3028, 3029, 3031, 3036, 5016, 5017, 5018, 5019, 5022, 5023, 5025, 5026, 5027, 5028, 5029, 5030, 5031, 5032, 5033, 5037, 6005, 6006, 6007, 6010, 6013, 6014, 6015, 6016, 6019, 6020, 6021, 6022, 6027, 6029, and 6033; and tract 20702, blocks 1057, 1058, 1065, 1066, 1068, 1069, 1070, 1071, 1073, 1074, 1075, 1076, 1077, 1081, 1084, 1085, 2010, and 2012; and tract 21400, block 1003.

(c) The village of Denmark.

(d) That part of the village of Wrightstown located in the county.

(e) That part of the city of De Pere comprising U.S. census tract 10100, blocks 3000, 3001, 3002, 3006, 3008, 3009, 3010, and 3011; and tract 10201, blocks 1000, 1001, 1002, 1003, 1004, 1005, 1006, 1007, 1008, 1009, 1010, 1011, 1012, 1013, 1014, 1015, 1016, 1017, 1018, 1026, 1027, 1028, 1029, 1030, 1031, 1032, 1033, 1034, 1035, 1036, 1037, 1038, 1039, 1040, 1041, 2000, 2001, 2002, 2003, 2004, 2005, 2006, 2007, 2008, 2009, 2010, 2011, 2012, 2013, 2014, 2015, 2016, 2017, 2018, 2019, 2020, 2021, 2022, 2023, 2024, 2025, 2026, 2027, 2028, 3000, 3001, 3002, 3003, 3004, 3005, 3006, 3007, 3008, 3009, 3010, 3011, 3012, 3013, 3014, and 3015; and tract 10202, blocks 1000, 1001, 1002, 1003, 1004, 1005, 1006, 1007, 1008, 1009, 1010, 1011, 1012, 1013, 1014, 1015, 1016, 1017, 1018, 1019, 1020, 1021, 2000, 2001, 2002, 2003, 2004, 2005, 2006, 2007, 2008, 2009, 2010, 2011, 2012, 2013, 2014, 2015, 2016, 2017, 2018, 2019, 2020, 2021, 2022, 2023, 2024, 3000, 3001, 3002, 3003, 3004, 3005, 3006, 3007, 3008, 3009, 3010, 3011, 3012, 3013, 3014, 3015, 3016, 3017, 3018, 3019, 3020, 3021, and 3022; and tract 10300, blocks 3000, 3001, 3002, 3025, 3027, 3030, 3032, 3033, 3034, 3035, 3037, 3038, 6003, 6004, 6008, 6009, 6011, 6017, 6018, 6023, 6024, 6025, 6026, 6030, 6031, and 6032; and tract 21400, blocks 1004, 1005, 1006, 1009, 1010, 1011, 1013, 1014, 1015, 1016, 1019, and 1041; and tract 940001, blocks 3103, 3106, 3111, 3112, 3113, 3114, 3115, 3116, 3117, 3118, 3125, 3134, 3140, 3142, 3144, 3145, 3146, 3147, 3148, 3149, 3151, 3152, 3153, 3154, 3160, 3161, 3162, 3163, and 3164.

(2) MANITOWOC COUNTY. That part of Manitowoc County consisting of all of the following:

(a) The towns of Cooperstown, Franklin, Gibson, Kossuth, Mishicot, and Two Rivers.

(b) The villages of Francis Creek, Kellnersville, Maribel, and Mishicot.

(c) The city of Two Rivers.

(3) OUTAGAMIE COUNTY. That part of Outagamie County consisting of that part of the village of Wrightstown located in the county.

History: 2011 a. 43.

4.03 Third assembly district. All of the following territory constitutes the 3rd assembly district:

(1) CALUMET COUNTY. That part of Calumet County consisting of all of the following:

(a) The towns of Brillion, Harrison, Stockbridge, and Woodville.

(b) The villages of Sherwood and Stockbridge.

(c) The city of Brillion.

(d) That part of the city of Appleton located in the county.

(e) That part of the city of Menasha located in the county.

(2) OUTAGAMIE COUNTY. That part of Outagamie County consisting of all of the following:

(a) The town of Buchanan.

(b) The villages of Combined Locks and Kimberly.

(c) That part of the village of Little Chute comprising U.S. census tract 11502, blocks 4019, 4020, 4024, 4025, 4026, 4027, 4028, 4041, 4042, 4043, 4044, 4045, 4046, 4047, 4048, 4049, 4051,

LEGISLATIVE DISTRICTS**4.04**

4052, 4053, 4056, 4057, 4058, 4075, 4076, 4077, and 4078; and tract 11800, blocks 1000, 1001, 1002, 1003, 1004, 1005, 1006, 1007, 1008, 1009, 1010, 1011, 1012, 1013, 1014, 1015, 1016, 1017, 1018, 1019, 1020, 1021, 1022, 1023, 1024, 1025, 2000, 2001, 2002, 2003, 2004, 2005, 2006, 2007, 2008, 2009, 2010, 2011, 2012, 2013, 2014, 2015, 2016, 2017, 2018, 2019, 2020, 2021, 2022, 2023, 2024, 2025, 2026, and 2027; and tract 11900, blocks 1007, 1008, 1009, 1010, 1011, 1012, 1013, 1016, 1017, 1018, 1019, 1020, 1021, 1022, 1023, 1024, 1025, 1026, 1027, 1028, 1029, 1030, 1031, 1032, 1033, 2021, 2022, 2023, 2024, 2025, 2026, 2027, 2028, 2047, 2048, 2049, 2050, 2051, 2056, 2057, 2059, 2060, 2061, 2062, 2063, 3002, 3003, 3004, 3005, 3006, 3007, 3008, 4003, 4004, 4009, 4010, 4011, 4012, 4013, 4014, 4015, 4016, and 4017.

History: 2011 a. 43.

4.04 Fourth assembly district. All of the following territory in Brown County constitutes the 4th assembly district:

(1) The villages of Allouez and Ashwaubenon.

(2) That part of the village of Howard comprising U.S. census tract 20502, blocks 3003, 3005, 3006, 3007, 3008, 3009, 3010, 3011, 3012, 3013, 3014, 3015, 3016, 3017, 3018, 3019, 3020, 3021, 3022, 3023, 3024, 3025, 3026, 3027, 3028, 3030, 3035, 3036, 3037, 3038, 3039, 3040, 3041, 3042, 3043, 3044, 3045, 3046, 3047, 3048, 3049, 3050, 3051, 3052, 3053, 3054, 3055, 3056, 3058, 3059, 3062, 3063, 3064, 3065, 3069, 3070, 3071, 3072, 3075, and 3076; and tract 20503, blocks 1000, 1001, 1002, 1003, 1004, 1005, 1006, 1007, 1008, 1009, 1010, 1011, 1012, 1013, 1014, 1015, 1016, 1017, 1018, 1019, 1020, 1021, 1022, 1023, 1024, 1025, 1026, 1027, 1028, 1029, 1032, 1033, 2005, 2006, 2007, 2008, 2009, 2010, 2011, 2012, 2013, 2014, 3006, 3007, 3008, 3009, 3010, 3013, 3014, 3015, 3016, 4011, 4017, 4018, 4019, 4020, 4021, and 4022; and tract 20504, blocks 1018, 1019, 1020, 1021, 1022, 1023, 1024, 1025, 1026, 1031, 1032, 1033, 1034, 1037, 2003, 2004, 2005, 2007, 2008, 2009, 2010, 2011, 2012, 2013, 2014, 2015, 2016, 2017, 2018, 2019, 2020, 2021, 2022, 2023, 2024, 2025, and 2026.

(3) That part of the city of Green Bay comprising U.S. census tract 302, blocks 2000, 2001, 2002, 2003, 2004, 2005, 2006, 2009, 2010, 2011, 2012, 2013, 2014, 2015, 2016, 2017, 2018, 2019, 2020, 2021, 3000, 3001, 3002, 3003, 3004, 3005, 3006, 3007, 3008, 3009, 3010, 3011, 3012, 3013, 3014, 3015, 3016, 3017, 3018, 3019, 3020, 3021, 3022, 3023, 3024, 3025, 3026, 3027, 3028, and 3029; and tract 402, blocks 1000, 1001, 1002, 1003, 1004, 1005, 1006, 1007, 1008, 1009, 1010, 1011, 2000, 2001, 2002, 2003, 2004, 2005, 2006, 2007, 2008, 2009, 2010, 2011, 2012, 2013, 2014, 3000, 3001, 3002, 3003, 3004, 3005, 3006, 3007, 3008, 3009, 3010, 3011, 3012, and 3013; and tract 600, blocks 3000, 3001, 3002, 3003, 3004, 3005, 3006, 3007, 3009, 3010, 4000, 4001, 4002, 4003, 4004, 4005, 4006, 4007, 4008, 4009, 4010, 4011, 4012, 4013, 5002, 5003, 5004, 5005, 5006, 5007, 5008, 5009, 5010, 5011, 5012, 5013, 5014, 5015, 5016, and 5017; and tract 700, blocks 4020, 4022, 4023, and 4024; and tract 20502, blocks 3029, 3031, 3032, 3033, 3034, 3057, 3060, 3061, 3066, 3067, 3068, 3073, and 3074; and tract 21302, blocks 1009, 1011, 1012, 1013, 1019, 1020, 1021, 1022, 1023, 1024, and 1026; and tract 940001, blocks 1021, 1022, 1023, and 1027; and tract 940002, blocks 1000, 1001, 1002, 1003, 1005, 1006, 1007, 1008, 1009, 1010, 1017, 1018, 1019, 1020, 1021, 1022, 1023, 1024, 1025, 1026, 1027, 1028, 1029, 1030, 1031, 1032, 1033, 1034, 1035, 1043, 1044, 2000, 2001, 2002, 2003, 2004, 2005, 2006, 2007, 2008, 2009, 2010, 2011, 2012, 2013, 2014, 2015, 2016, 2017, 2018, 2019, 2020, 2021, 2022, 2023, 2024, 2025, and 2026; and tract 940003, blocks 1000, 1001, 1002, 1003, 1004, 1005, 1006, 1007, 1008, 1009, 1010, 1011, 1012, 2000, 2001, 2002, 2003, 2004, 2005, 2006, 2007, 2008, 2009, 2010, 2011, 2012, 2013, 2014, 2015, 2016, 2017, 2018, 2019, 2020, 2021, 2022, and 2023; and tract 940004, blocks 1000, 1001, 1002, 1003, 1004, 1005, 1006, 1007, 1008, 1009, 1010, 1011, 1012, 1013, 1014, 1015, 1016, 1017, 1018, 1019, 1020, 1021, 1022, 1023, 1024, 1025, 2000, 2001, 2002, 2003, 2004, 2005, 2006, 2007, 2008,

4.04 LEGISLATIVE DISTRICTS

Updated 19–20 Wis. Stats. 4

2009, 2010, 2011, 2012, 2014, 2015, 3000, 3001, 3002, 3003, 3004, 3005, 3006, 3007, 3008, 3009, 3010, 3011, 3012, 3013, and 3014.

History: 2011 a. 43.

4.05 Fifth assembly district. All of the following territory constitutes the 5th assembly district:

(1) BROWN COUNTY. That part of Brown County consisting of all of the following:

(a) The village of Hobart.

(b) That part of the village of Howard comprising U.S. census tract 20503, blocks 4008, 4009, 4010, and 4012; and tract 20504, blocks 1000, 1001, 1002, 1003, 1004, 1005, 1006, 1007, 1008, 1009, 1010, 1011, 1012, 1013, 1014, 1015, 1016, 1017, 1027, 1028, 1029, 1030, 1035, 1036, 1038, 2000, 2001, 2002, and 2006.

(2) OUTAGAMIE COUNTY. That part of Outagamie County consisting of all of the following:

(a) The towns of Black Creek, Center, Cicero, Ellington, Freedom, Kaukauna, Oneida, Osborn, Seymour, and Vandenbroek.

(b) The villages of Black Creek and Nichols.

(c) That part of the village of Little Chute comprising U.S. census tract 11502, block 4050; and tract 11900, blocks 1001, 1004, 1005, 1014, 1015, 2000, 2001, 2002, 2003, 2004, 2005, 2006, 2007, 2008, 2011, 2012, 2013, 2014, 2015, 2016, 2017, 2018, 2019, 2020, 2029, 2030, 2031, 2032, 2033, 2034, 2035, 2036, 2037, 2038, 2039, 2040, 2041, 2042, 2043, 2044, 2045, 2046, 2052, 2053, 2054, 2055, 2058, 3000, 3001, 3009, 3010, 3011, 3012, 3013, 3014, 3015, 3016, 3017, 4000, 4001, 4002, 4005, 4006, 4007, 4008, 5000, 5001, 5002, 5003, 5004, 5005, 5006, 5007, 5008, 5009, 5010, 5011, 5012, 5013, 5014, 5015, 5016, 5017, 5018, 5019, 5020, 5021, 5022, 5023, 5024, and 5025; and tract 12400, blocks 1008, 1013, 1014, 1037, 1038, 1039, 1040, 1048, and 1049; and tract 13300, blocks 2029, 2041, 2046, 2049, 2050, 2052, 2054, 2055, 2056, 2057, 2058, 2059, 2060, 2061, 2062, 2063, 2064, 2065, 2070, 2071, 2072, 2076, 2079, 2080, 2082, 2083, 2084, 2085, 2086, 2087, 2088, 2091, 2093, and 2094.

(d) That part of the village of Howard located in the county.

(e) The cities of Kaukauna and Seymour.

History: 2011 a. 43.

4.06 Sixth assembly district. All of the following territory constitutes the 6th assembly district:

(1) BROWN COUNTY. That part of Brown County consisting of all of the following:

(a) The town of Pittsfield.

(b) That part of the village of Pulaski located in the county.

(2) OCONTO COUNTY. That part of Oconto County consisting of that part of the village of Pulaski located in the county.

(3) OUTAGAMIE COUNTY. That part of Outagamie County consisting of all of the following:

(a) The towns of Bovina, Deer Creek, Hortonia, Liberty, Maine, and Maple Creek.

(b) The villages of Bear Creek, Hortonville, and Shiocton.

(4) SHAWANO COUNTY. That part of Shawano County consisting of all of the following:

(a) The towns of Angelica, Bartelme, Belle Plaine, Fairbanks, Germania, Grant, Hartland, Herman, Lessor, Maple Grove, Morris, Navarino, Pella, Red Springs, Richmond, Seneca, Waukechon, Wescott, and Wittenberg.

(b) The villages of Bonduel, Gresham, Tigerton, and Wittenberg.

(c) That part of the village of Pulaski located in the county.

(d) The city of Shawano.

(5) WAUPACA COUNTY. That part of Waupaca County consisting of all of the following:

(a) The towns of Bear Creek, Lebanon, and Matteson.

(b) The village of Embarrass.

(c) The city of Clintonville.

History: 2011 a. 43.

4.07 Seventh assembly district. All of the following territory in Milwaukee County constitutes the 7th assembly district:

(1) The village of West Milwaukee.

(2) That part of the city of Greenfield comprising U.S. census tract 21800, block 3001; and tract 120300, blocks 1000, 1003, 1004, 1005, 1007, 1008, 1009, 1010, 1011, 1012, 1013, 1014, 1015, 1016, 1017, 1018, 1019, 1020, 1021, 1022, 1023, 1024, 1025, 1026, 1027, 1028, 1029, 1030, 1031, 1032, 1033, 1034, 1035, 1036, 1037, 1038, 1040, 1041, 1042, 1043, 1044, 1047, 1048, 1049, 1050, 1051, 1054, and 1055; and tract 120400, blocks 1001, 1002, 1003, 1004, 1005, 1007, 1008, 1009, 1010, 1011, 1012, 1013, 1014, 1015, 1016, 1017, 1018, 1019, 1020, 2000, 2001, 2002, 2003, 2004, 2005, 2006, 2007, 2008, 2009, 2010, 2011, 2012, 2013, 2014, 2015, 2016, 2017, 2018, 2019, 2020, 5000, 5001, 5002, 5003, 5004, 5005, and 5006; and tract 120502, blocks 2000, 2001, 2002, 2003, 2004, 2005, 2006, 2007, 2008, 2009, 2010, 2011, 2012, 2013, 2014, 2015, 3000, 3001, 3002, 3018, 3019, 3020, 3021, 3022, 3023, 3024, 3025, 3026, and 3027.

(3) That part of the city of Milwaukee comprising U.S. census tract 12500, blocks 1007, 1015, 1016, 1017, 1018, 1019, 1023, 1024, 1025, 1026, 1027, 1028, 1029, 1030, 1031, 1032, 1033, 1034, 1035, 1036, 1039, 1040, 1041, 1042, 2014, and 2015; and tract 12600, blocks 1003, 1004, 1005, 1006, 1007, 1008, 1009, 1010, 1011, 1012, 1013, 1014, 2000, 2001, 2002, 2003, 2004, 2005, 2006, 2007, 2008, 2009, 2010, 2011, 2012, 2013, and 2014; and tract 12900, blocks 1000, 1001, 1002, 1003, 1006, 1007, and 1017; and tract 13000, blocks 1000, 1001, 1002, 1003, 1004, 1005, 1006, 1007, 1008, 1009, 1010, 1011, 2000, 2001, 2002, 2003, 2004, 2005, 2006, and 2007; and tract 19000, blocks 1004, 1005, 1006, 1007, 1008, 2003, 2004, 2005, 2006, 2007, 2008, 2011, 2012, 2013, 2014, 2015, 2016, 3000, 3001, 3002, 3003, 3004, 3005, 3006, 3007, 3008, 3009, 3010, 3011, 3012, 3013, 3014, 3015, 4000, 4001, 4002, 4003, 4004, 4005, 4006, 4007, 4008, 4009, 4010, 4011, 5000, 5001, 5002, 5003, 5004, 5005, 5006, 5007, 5008, 5009, 5010, and 5011; and tract 19100, blocks 1000, 1001, 1002, 1003, 1004, 1005, 1006, 1007, 1008, 1009, 1010, 1011, 1012, 2000, 2001, 2002, 2003, 2004, 2005, 2006, 2007, 2008, 2009, 2010, 2011, 2012, 2013, 2014, 2015, 2016, 3000, 3001, 3002, 3003, 3004, 3005, 3006, 3007, 3008, 3009, 3010, 3011, 3012, 3013, 3014, 3015, 3016, 3017, 3018, 3019, 3020, 3021, 3022, 3023, and 3024; and tract 19200, blocks 1000, 1001, 1002, 1003, 1004, 1005, 1006, 1007, 1008, 1009, 1010, 1011, 1012, 2000, 2001, 2002, 2003, 2004, 2005, 2006, 2007, 2008, 2009, 2010, 3000, 3001, 3002, 3003, 3004, 3005, 3006, 3007, 3008, 3009, 3010, 3011, 4000, 4001, 4002, 4003, 4004, 4005, 4006, 4007, 4008, 4009, 4010, 4011, 4012, 4013, and 4014; and tract 19300, blocks 1000, 1001, 1002, 1003, 1004, 1005, 1006, 1007, 1008, 1009, 1010, 1011, 1012, 2000, 2001, 2002, 2003, 2004, 2005, 2006, 2007, 2008, 2009, 2010, 2011, 2012, 2003, 2004, 2005, 2006, 2007, 2008, 2009, 2010, 2011, 2012, 3000, 3001, 3002, 3003, 3004, 3005, 3006, 3007, 3008, 3009, 3010, 3011, 3012, 3013, 3014, 3015, 4000, 4001, 4002, 4003, 4004, 4005, 4006, 4007, 4008, 4009, 4010, and 4011; and tract 19600, blocks 1000, 1001, 1002, 1003, 1006, 1007, 1008, and 1009; and tract 19800, blocks 1000, 1001, 1002, 1003, 1004, 1005, 1006, 1007, 1008, 2000, 2001, 2002, 2003, 4000, 4001, 4002, 4003, 4004, 4005, 4006, 5000, 5001, 5002, 5003, 5004, 5005, 5006, 5007, 5008, 5009, 5010, 5011, 5012, 5013, 5014, 5015, and 5016; and tract 19900, blocks 1000, 1001, 1002, 1003, 1004, 1005, 1006, 1007, 5000, 5001, 5002, 5003, 5004, 5005, 5006, 5007, 5008, 5009, 5010, 5011, 5012, 5013, 5015, and 5016; and tract 21500, blocks 1000, 1001, 1002, 1003, 1004, 1005, 1006, 1007, 1008, 1009, 1010, 2000, 2001, 2002, 2003, 2004, 2005, 2006, 2007, 2008, 2009, 2010, 2011, 2012, 2013, 2014, 2015, 2016, 2017, 3000, 3001, 3002, 3003, 3004, 3005, 3006, 3007, 3008, 3009, 3010, 3011, 3012, and 3013; and tract 21600, blocks 1009, 1010, 1011, 1012, 1013, 2000, 2001, 2002, 2003, 2004, 2005, 2006, 2007, 2008, 2009, 2010, 2011, 2012, 2013, 2014, 2015, 2016, 2017, 2018, 2019, and 2020; and tract 120300,

blocks 1001, 1002, 1006, 1039, 1046, 1052, and 1053; and tract 120400, blocks 1000 and 1006; and tract 186800, blocks 1055, 1057, 1068, 1071, 1073, 1074, 1075, 1076, 1077, 1078, 1079, 1080, 1081, 1082, 1083, 1084, and 1099.

(4) That part of the city of West Allis comprising U.S. census tract 100100, blocks 1000, 1001, 1002, 1003, 1004, 1005, 1006, 1007, 1008, 1009, 1010, 2000, 2001, 2002, 2003, 2004, 2005, 2006, 2007, 2008, 2009, 2010, 2011, 2012, 3000, 3001, 3002, 3003, 3004, 3005, 3006, 3007, 3008, 3009, 3010, 3011, 3012, 3013, 3014, 3015, 4000, 4001, 4002, 4003, 4004, 4005, 4006, 4007, 4008, 4009, 4010, and 4011; and tract 100200, blocks 1000, 1001, 1002, 1003, 1004, 1005, 1006, 1007, 1008, 1009, 1010, 1011, 1012, 1013, 1014, 2000, 2001, 2002, 2003, 2004, 2005, 2006, 2007, 2008, 2009, 2010, 2011, 2012, 3000, 3001, 3002, 3003, 3004, 3005, 3006, 3007, 3008, 3009, 3010, 3011, 3012, 3013, 4000, 4001, 4002, 4003, 4004, 4005, 4006, 4007, 4008, 4009, 4010, 4011, 4012, 4013, 4014, 4015, 4016, 4017, 4018, 4019, and 4020; and tract 101500, blocks 3000, 3001, 3002, 3005, 3006, 3007, 3008, 3009, 3010, 3011, 3012, 3015, 3016, 3017, 4000, 4001, 4002, 4003, 4004, 4005, 4006, 4007, and 4008; and tract 101600, blocks 1000, 1001, 1002, 1003, 1004, 1005, 1006, 1007, 1008, 1009, 1010, 1011, 1012, 1013, 1014, 1015, 1016, 1017, 1018, 1019, 1020, 1021, 2000, 2001, 2002, 2003, 2004, 2005, 2006, 2007, 2008, 2009, 3000, 3001, 3002, 3003, 3004, 3005, 3006, 3007, 3008, 3009, 3010, 3011, 4000, 4001, 4002, 4003, 4004, 4005, 4006, 4007, 4008, 4009, 4010, 4011, 4012, 4013, 4014, 4015, 4016, 4017, 4018, 4019, 4020, 4021, 4022, 4023, 4024, 4025, 4026, 5000, 5001, 5002, 5003, 5004, 5005, 5006, 5007, 5008, 5009, 5010, 5011, 5012, 5013, 5014, 5015, 5016, 5017, 5018, and 5019; and tract 101700, blocks 1000, 1001, 1002, 1003, 1004, 1005, 1006, 1007, 1008, 1009, 1010, 1011, 1012, 1013, 1014, 2000, 2001, 2002, 2004, 2005, 2006, 2007, 3006, 3007, 3008, 3009, 3010, and 3011; and tract 101800, blocks 1000, 1001, 1002, 1003, 1004, 1005, 1006, 1007, 1008, 1009, 1010, 1011, 1012, 1013, 1014, 1015, 1016, 1017, 1018, 1019, 1020, 1021, 1022, 1023, 1024, 3000, and 3001.

History: 2011 a. 43.

4.08 Eighth assembly district. [See note following.] All of the following territory in Milwaukee County constitutes the 8th assembly district: that part of the city of Milwaukee comprising U.S. census tract 15700, blocks 1000, 1001, 1002, 1003, 1005, 1006, 1007, 1008, 2000, 2001, 2002, 2003, 2004, 2005, 2006, 3000, 3001, 3002, 3003, 3004, 3005, 4000, 4001, 4003, 4004, 4007, and 4008; and tract 16300, blocks 1011, 1013, 2000, and 2001; and tract 16400, blocks 1000, 1001, 1002, 1003, 1004, 1005, 2000, 2001, 2002, 2003, 2004, 2005, 2006, 2007, 3000, 3001, 3002, 3003, 3004, 3005, 3006, 3007, 4000, 4001, 4002, 4003, 4004, and 4005; and tract 16500, blocks 1000, 1001, 1002, 1003, 1004, 1005, 1006, 1007, 2000, 2001, 2002, 2003, 2004, 2005, 2006, 2007, 2008, 2009, 2010, 3001, 3002, 3003, 3004, 3005, 3006, 3007, 3008, 3009, 3010, 3011, 3012, 3013, 3014, 3015, 3016, 3017, 3018, 3019, and 3020; and tract 16600, blocks 1000, 1001, 1002, 1003, 1004, 1005, 1006, 1007, 1008, 1009, 2000, 2001, 2002, 2003, 2004, 2005, 2006, 2007, 2008, 2009, 2010, 2011, 2012, 2013, 2014, 2015, 2016, 2019, 2020, 2021, 2022, 2023, and 2024; and tract 16700, blocks 1000, 1001, 1002, 1003, 1004, 1005, 1006, 1007, 1008, 1009, 1010, 1011, 1012, 2000, 2001, 2002, 2003, 2004, 2005, 2006, 3000, 3001, 3002, 3003, 3004, 3005, 3006, and 3007; and tract 16800, blocks 1000, 1001, 1002, 1003, 1004, 1005, 1006, 1007, 1008, 1009, 1010, 1011, 1012, 1013, 1014, 1015, 1016, 2000, 2001, 2002, 2003, 2004, 2005, 2006, 2007, 3000, 3001, 3002, 3003, 3004, 3005, and 3006; and tract 16900, blocks 1000, 1001, 1002, 2000, 2001, 2003, 2004, 2011, 3000, 3001, 3002, 3003, 3004, 3009, and 3010; and tract 17400, blocks 1000, 1001, 1002, 1003, 2000, 2001, 2002, and 2003; and tract 17500, blocks 1000, 1001, 1002, 1003, 1004, 1005, 1006, 2000, 2001, 2002, 2003, 2004, 2005, 3000, 3001, 3002, 3003, 3004, 3005, 3006, 3007, 4000, 4001, 4002, 4003, 4004, 4005, and 4006; and tract 17600, blocks 1000, 1001, 1002, 1003, 1004, 1005, 1006, 1007, 1008, 1009, 1010, 1011,

2000, 2001, 2002, 2003, 2004, and 2005; and tract 17900, blocks 1003, 1004, 1005, 2003, 2004, 4001, 4002, 4003, 4004, 4005, 4006, 4007, 4008, 4009, and 4010; and tract 18400, block 2003; and tract 18500, blocks 1000, 1001, 1002, 1003, 1004, 1005, 1006, 1007, 1008, 1009, 1010, 1011, 1012, 1013, 1014, 1015, 1016, 1017, 1018, 1019, 1020, 1021, 1022, 1023, 1024, 1025, 1026, 1027, and 1028; and tract 18600, blocks 1000, 1001, 1002, 1003, 1004, 1005, 2000, 2001, 2002, 2003, 2004, 2005, 2006, 2007, 2008, 3000, 3001, 3002, 3003, 3004, 3005, 3006, 3007, 3008, and 3009; and tract 18700, blocks 1000, 1001, 1002, 1003, 1004, 1005, 2000, 2001, 2002, 2003, 2004, 2005, 2006, 2007, 2008, 2009, 3000, 3001, 3002, 3003, 3004, 3005, 3006, 3007, 3008, and 3009; and tract 18800, blocks 1000, 1001, 1002, 1003, 1004, 1005, 2000, 2001, 2003, 2004, 2005, 2006, 2007, 2008, and 2009; and tract 20100, blocks 1000, 1001, 1002, 1003, 1007, 1008, 1009, 1010, 1011, 1012, 1013, 1014, 1015, 1016, 1017, 1018, 1019, 1020, 1021, and 1022; and tract 20200, blocks 1000, 1001, 1002, 1003, 1004, 1006, 2000, 2001, 2002, and 2003; and tract 20300, blocks 1000, 1001, 1002, 1003, 1004, 1005, 1006, 1007, 1008, 1009, 1010, 1011, 1012, 1013, 1014, 1015, 1016, 1017, 2000, 2001, 2002, 2003, 2004, 2005, 2006, 2007, 2008, 2009, 2010, 2011, 2012, 2013, 2014, and 2015; and tract 20400, blocks 1000, 1001, 1002, 1003, 1004, 1005, 1006, 1007, 2000, 2001, 2002, 2003, 2004, 2005, 2006, 2007, 3000, 3001, 3002, 3003, 3004, 3005, 3006, and 3007; and tract 20500, blocks 1000, 1001, 1002, 1003, 1004, 1005, 1006, 1007, 2000, 2001, 2002, 2003, 2004, 2005, 2006, 2007, 3000, 3001, 3002, 3003, 3004, 3005, 3006, and 3007; and tract 186500, blocks 1000, 1001, 1002, 1003, 1004, 1005, 1006, 1007, 1008, 1009, 1010, 1011, 1012, 1013, 1014, 1015, 1016, 1017, 1018, 1019, 1020, 1021, 1022, 1023, 1024, 1025, 1026, 1027, 1028, 1029, 1030, 1031, 1032, 1033, 1034, 1035, 1036, 1037, 1038, 1039, 1040, 1041, 1042, 1043, 1044, 1045, 2000, 2001, 2002, 2003, 2004, 2005, 2006, 2007, 2008, 2009, 2010, 2011, 2012, 2013, 2014, 2015, 2016, 2017, 2018, 2019, 2020, 2021, 2022, 2023, 2024, 2025, 2026, and 2027; and tract 186600, blocks 1002, 1003, 1004, 1005, 1006, 1007, 1008, 1009, 1010, 1011, 1012, 1013, 1014, 1015, 1016, 1017, 1018, 1019, 1020, 1021, 1022, 1023, 2000, 2001, 2002, 2003, 2004, 2005, 2006, 2007, 2008, and 2009; and tract 186800, blocks 1018, 1019, 1025, 1026, 1027, 1028, 1029, 1061, 1062, 1085, 1086, 1087, 1088, 1089, 1090, 1091, 1092, 1093, 1094, 1095, 1096, 1097, 1098, 1099, 1100, 1101, 1102, 1103, 1104, 1105, and 1106; and tract 187400, blocks 1060, 1061, 1067, 1082, 1083, 1084, 1085, 1086, 1087, 1088, 1089, 1090, 1091, 1092, 1093, 1094, 1095, 1096, 1097, 1098, 1099, 1100, 1101, 1104, 1105, 1106, 1107, 1108, 1109, 1110, 1111, 1112, and 1113.

History: 2011 a. 43.

NOTE: The U.S. District Court for the Eastern District of Wisconsin in *Baldus v. Members of the Wisconsin Government Accountability Board*, Case No. 11–CV–562, held that Assembly Districts 8 and 9, as drawn in 2011 Wis. Act 43, violated Section 2 of the federal Voting Rights Act and must be redrawn. Pursuant to the stipulation of the parties to the case, the following written depiction of the court-ordered map of Assembly District 8 was incorporated into the court's order in the case.

Eighth assembly district. All of the following territory in Milwaukee County constitutes the 8th assembly district: that part of the city of Milwaukee comprising U.S. census tract 15700, blocks 1000, 1001, 1002, 1003, 1004, 1005, 1006, 1007, 1008, 2000, 2001, 2002, 2003, 2004, 2005, 2006, 2007, 3000, 3001, 3002, 3003, 3004, 3005, 4000, 4001, 4002, 4003, 4004, 4005, 4006, 4007, and 4008; and tract 15800, blocks 1004, 1005, 1006, 2000, 2001, 2002, 2003, 2004, 2005, 2006, 2007, 3000, 3001, 3002, 3003, 3004, 3005, and 3006; and tract 15900, blocks 3000, 3005, and 3006; and tract 16200, blocks 1003, 1004, 1005, 1006, 2004, 2005, 2006, 2007, and 2008; and tract 16300, blocks 1000, 1001, 1002, 1003, 1004, 1005, 1006, 1007, 1008, 1009, 1010, 1011, 1012, 1013, 2000, 2001, 2002, 2003, 2004, 2005, 3000, 3001, 3002, 3003, 3004, 3005, 4000, 4001, 4002, 4003, 4004, 4005, 4006, 4007, and 4008; and tract 16400, blocks 1000, 1001, 1002, 1003, 1004, 1005, 2000, 2001, 2002, 2003, 2004, 2005, 2006, 2007, 3000, 3001, 3002, 3003, 3004, 3005, 3006, 3007, 4000, 4001, 4002, 4003, 4004, and 4005; and tract 16500, blocks 1000, 1001, 1002, 1003, 1004, 1005, 1006, 1007, 2000, 2001, 2002, 2003, 2004, 2005, 2006, 2007, 2008, 2009, 2010, 3001, 3002, 3003, 3004, 3005, 3006, 3007, 3008, 3009, 3010, 3011, 3012, 3013, 3014, 3015, 3016, 3017, 3018, 3019, and 3020; and tract 16600, blocks 1000, 1001, 1002, 1003, 1004, 1005, 1006, 1007, 1008, 1009, 2000, 2001, 2002, 2003, 2004, 2005, 2006, 2007, 2008, 2009, 2010, 2011, 2012, 2013, 2014, 2015, 2016, 2019, 2020, 2021, 2022, 2023, and 2024; and tract 16700, blocks 1000, 1001, 1002, 1003, 1004, 1005, 1006, 1007, 1008, 1009, 1010, 1011, 1012, 2000, 2001, 2002, 2003, 2004, 2005, 2006, 3000, 3001, 3002, 3003, 3004, 3005, 3006, and 3007; and tract 16800, blocks 1000, 1001, 1002, 1003, 1004, 1005, 1006, 1007, 1008, 1009, 1010, 1011, 1012, 1013, 1014, 1015, 1016, 2000, 2001, 2002, 2003, 2004, 2005, 2006, 2007, 3000, 3001, 3002, 3003, 3004, 3005, and 3006;

and tract 16900, blocks 1000, 1001, 1002, 1003, 1004, 1005, 1006, 1007, 1008, 2000, 2001, 2002, 2003, 2004, 2005, 2006, 2007, 2008, 2009, 2010, 2011, 3000, 3001, 3002, 3003, 3004, 3005, 3006, 3007, 3008, 3009, and 3010; and tract 17000, blocks 1000, 1001, 1002, 1003, 1004, 1005, 1006, 2000, 2001, 2002, 2003, 2004, 2005, 2006, 2007, 3000, 3001, 3002, 3003, 3004, 3005, 3006, 3007, and 3008; and tract 17300, blocks 3000, 3001, 3002, 3003, 3004, 3005, and 3006; and tract 17400, blocks 1000, 1001, 1002, 1003, 1004, 1005, 1006, 1007, 2000, 2001, 2002, 2003, 2004, 2005, 2006, and 2007; and tract 17500, blocks 1000, 1001, 1002, 1003, 1004, 1005, 1006, 2000, 2001, 2002, 2003, 2004, 2005, 2006, 2007, 2008, 2009, 2010, 2011, 2012, 2013, 2014, 2015, 2016, 2017, 2018, 2019, 2020, 2021, 2022, 2023, 2024, 2025, 2026, and 2027; and tract 186500, blocks 1000, 1001, 1002, 1003, 1004, 1005, 1006, 1007, 1008, 1009, 1010, 1011, 1012, 1013, 1014, 1015, 1016, 1017, 1018, 1019, 1020, 1021, 1022, 1023, 1024, 1025, 1026, 1027, 1028, 1029, 1030, 1031, 1032, 1033, 1034, 1035, 1036, 1037, 1038, 1039, 1040, 1041, 1042, 1043, 1044, 1045, 2000, 2001, 2002, 2003, 2004, 2005, 2006, 2007, 2008, 2009, 2010, 2011, 2012, 2013, 2014, 2015, 2016, 2017, 2018, 2019, 2020, 2021, 2022, 2023, 2024, 2025, 2026, and 2027; and tract 186600, blocks 1002, 1003, 1004, 1005, 1006, 1007, 1008, 1009, 1010, 1011, 1012, 1013, 1014, 1015, 1016, 1017, 1018, 1019, 1020, 1021, 1022, 2000, 2001, 2002, 2003, 2004, 2005, 2006, 2007, 2008, and 2009; and tract 186800, blocks 1018, 1019, 1025, 1026, 1027, 1028, 1029, 1061, 1062, 1085, 1086, 1087, 1088, 1089, 1090, 1091, 1092, 1093, 1094, 1095, 1096, 1097, 1098, 1099, 1100, 1101, 1102, 1103, 1104, 1105, and 1106; and tract 187400, blocks 1060, 1061, 1067, 1082, 1083, 1084, 1085, 1086, 1087, 1088, 1089, 1090, 1091, 1092, 1093, 1094, 1095, 1096, 1097, 1098, 1099, 1100, 1101, 1104, 1105, 1106, 1107, 1108, 1109, 1110, 1111, 1112, and 1113.

4.09 Ninth assembly district. [See note following.] All of the following territory in Milwaukee County constitutes the 9th assembly district: that part of the city of Milwaukee comprising U.S. census tract 13300, blocks 1020 and 1021; and tract 13400, blocks 2004 and 2005; and tract 14900, block 2011; and tract 15700, blocks 1004, 2007, 4002, 4005, and 4006; and tract 15800, blocks 1000, 1001, 1002, 1003, 1004, 1005, 1006, 2000, 2001, 2002, 2003, 2004, 2005, 2006, 2007, 3000, 3001, 3002, 3003, 3004, 3005, and 3006; and tract 15900, blocks 1000, 1001, 1002, 1003, 1004, 1005, 1006, 1007, 2000, 2001, 2002, 2003, 2004, 2005, 2006, 3000, 3001, 3002, 3003, 3004, 3005, and 3006; and tract 16000, blocks 1000, 1001, 1002, 1003, 1004, 1005, 1006, 1007, 2000, 2001, 2002, 2003, 2004, 2005, 2006, 2007, and 2008; and tract 16100, blocks 1000, 1001, 1002, 1003, 1004, 1005, 1006, 2000, 2001, 2002, 2003, 2004, 2005, 2006, 2007, 2008, 2009, 3000, 3001, 3002, 3003, 3004, 3005, 3006, 3007, 3008, 3009, 3010, 3011, 3012, 3013, and 3014; and tract 16200, blocks 1000, 1001, 1002, 1003, 1004, 1005, 1006, 2000, 2001, 2002, 2003, 2004, 2005, 2006, 2007, 2008, 2009, 2010, 2011, 2012, 2013, 2014, 2015, 2016, 2017, 2018, 2019, 2020, 2021, 2022, 2023, 2024, 2025, 2026, and 2027; and tract 16300, blocks 1000, 1001, 1002, 1003, 1004, 1005, 1006, 1007, 1008, 1009, 1010, 1012, 2002, 2003, 2004, 2005, 3000, 3001, 3002, 3003, 3004, 3005, 4000, 4001, 4002, 4003, 4004, 4005, 4006, 4007, and 4008; and tract 16900, blocks 1003, 1004, 1005, 1006, 1007, 1008, 2002, 2005, 2006, 2007, 2008, 2009, 2010, 3005, 3006, 3007, and 3008; and tract 17000, blocks 1000, 1001, 1002, 1003, 1004, 1005, 1006, 2000, 2001, 2002, 2003, 2004, 2005, 2006, 2007, 3000, 3001, 3002, 3003, 3004, 3005, and 3006; and tract 17100, blocks 1000, 1001, 1002, 1003, 1004, 1005, 1006, 1007, 1008, 1009, 1010, 1011, 1012, 2000, 2001, 2002, 2003, 2004, 2005, 2006, 2007, 2008, 2009, 2010, and 2011; and tract 17200, blocks 1000, 1001, 1002, 1003, 1004, 1005, 1006, 1007, 1008, 2000, 2001, 2002, 2003, 2004, 2005, 2006, and 2007; and tract 17300, blocks 1000, 1001, 1002, 1003, 1004, 1005, 1006, 1007, 2000, 2001, 2002, 2003, 2004, 2005, 2006, 2007, 2008, 2009, 3000, 3001, 3002, 3003, 3004, 3005, 3006, 3007, 3008, and 3009; and tract 17400, blocks 1004, 1005, 1006, 1007, 2004, 2005, 2006, and 2007; and tract 18800, block 2002; and tract 18900, blocks 1000, 1001, 1002, 1003, 1004, 1005, 1006, 1007, 1008, 1009, 1010, 1011, 1012, 1013, 1014, 1015, 1016, 1017, 1018, 1019, 1020, 1021, 1022, 1023, 1024, 1025, 1026, 1027, 1028, 1029, and 1030; and tract 19000, blocks 1000, 1001, 1002, 1003, 1009, 1010, 1011, 1012, 1013, 1014, 1015, 1016, 2000, 2001, 2002, 2009, and 2010; and tract 20000, blocks 1000, 1001, 1002, 1003, 1004, 1005, 1006, 1007, 1008, 1009, 1010, 1011, 1012, 1013, 1014, 1015, 1016, 1017, 1018, 1019, 1020, 1021, 1022, 1023, 1024, 1025, 1026, 1027, 1028,

1029, 1030, 1031, 2000, 2001, 2002, 2003, 2004, 2005, 2006, 2007, 2008, 2009, 2010, 2011, 2012, 2013, 2014, 2015, 2016, 2017, and 2018; and tract 20100, blocks 1004, 1005, 1006, 2000, 2001, 2002, 2003, 2004, 2005, 2006, 3000, 3001, 3002, 3003, 3004, 3005, 3006, 3007, 3008, 3009, 3010, 3011, 3012, 3013, 3014, 3015, 3016, 3017, 3018, and 3019; and tract 20200, blocks 1005, 2004, 2005, 2006, 2007, 2008, 2009, 2010, 2011, 2012, 2013, 3000, 3001, 3002, 3003, 3004, 3005, 3006, 3007, 3008, 3009, and 3010; and tract 20300, blocks 2016, 2017, 2018, and 2019; and tract 21200, block 2005; and tract 21300, blocks 1000, 1001, 1002, 1003, 1004, 1005, 1006, 1007, 1008, 1009, 1010, 1011, 1012, 1013, 1014, 1015, 1016, 1017, 1018, and 1019; and tract 21400, blocks 1000, 1001, 1002, 1003, 1004, 1005, 1006, 1007, 1008, 1009, 1010, 1011, 1012, 1013, 1014, 1015, 1016, 2000, 2001, 2002, 2003, 2004, 2005, 2006, 2007, 2008, 2009, 2010, and 2011; and tract 110100, blocks 3000, 3004, and 3016; and tract 186400, block 2010; and tract 186800, blocks 1010, 1011, 1012, 1013, 1014, 1021, 1022, 1023, 1024, 1030, 1031, 1032, 1033, 1034, 1035, 1036, 1037, 1038, 1039, 1040, 1041, 1042, 1043, 1044, 1045, 1046, 1047, 1048, 1049, 1050, 1051, 1052, 1053, 1054, 1056, 1058, 1059, 1060, 1063, 1064, 1065, 1066, 1067, 1069, 1070, 1072, 1107, and 1108.

History: 2011 a. 43.

NOTE: The U.S. District Court for the Eastern District of Wisconsin in *Baldus v. Members of the Wisconsin Government Accountability Board*, Case No. 11–CV–562, held that Assembly Districts 8 and 9, as drawn in 2011 Wis. Act 43, violated Section 2 of the federal Voting Rights Act and must be redrawn. Pursuant to the stipulation of the parties to the case, the following written depiction of the court–ordered map of Assembly District 9 was incorporated into the court’s order in the case.

Ninth assembly district. All of the following territory in Milwaukee County constitutes the 9th assembly district: that part of the city of Milwaukee comprising U.S. census tract 13300, blocks 1020 and 1021; and tract 13400, blocks 2004 and 2005; and tract 14900, block 2011; and tract 15800, blocks 1000, 1001, 1002, and 1003; and tract 15900, blocks 1000, 1001, 1002, 1003, 1004, 1005, 1006, 1007, 2000, 2001, 2002, 2003, 2004, 2005, 2006, 3001, 3002, 3003, and 3004; and tract 16000, blocks 1000, 1001, 1002, 1003, 1004, 1005, 1006, 1007, 2000, 2001, 2002, 2003, 2004, 2005, 2006, 2007, and 2008; and tract 16100, blocks 1000, 1001, 1002, 1003, 1004, 1005, 1006, 2000, 2001, 2002, 2003, 2004, 2005, 2006, 2007, 2008, 2009, 3000, 3001, 3002, 3003, 3004, 3005, 3006, 3007, 3008, 3009, 3010, 3011, 3012, 3013, and 3014; and tract 16200, blocks 1000, 1001, 1002, 2000, 2001, 2002, 2003, 3000, 3001, 3002, 3003, 3004, 3005, and 3006; and tract 17000, blocks 4000, 4001, 4002, 4003, 4004, 4005, 4006, 4007, 5000, 5001, 5002, 5003, 5004, 5005, and 5006; and tract 17100, blocks 1000, 1001, 1002, 1003, 1004, 1005, 1006, 1007, 1008, 1009, 1010, 1011, 1012, 2000, 2001, 2002, 2003, 2004, 2005, 2006, 2007, 2008, 2009, 2010, and 2011; and tract 17200, blocks 1000, 1001, 1002, 1003, 1004, 1005, 1006, 1007, 1008, 2000, 2001, 2002, 2003, 2004, 2005, 2006, and 2007; and tract 17300, blocks 1000, 1001, 1002, 1003, 1004, 1005, 1006, 1007, 2000, 2001, 2002, 2003, 2004, 2005, 2006, 2007, 2008, 2009, 3007, 3008, and 3009; and tract 17900, blocks 1003, 1004, 1005, 2003, 2004, 4001, 4002, 4003, 4004, 4005, 4006, 4007, 4008, 4009, and 4010; and tract 18400, block 2003; and tract 18500, blocks 1001, 1002, 1004, 1005, 1006, 1007, 1008, 1009, 1010, 1011, 1012, 1013, 1014, 1015, 1016, 1017, 1018, 1019, 1020, 1021, 1022, 1023, 1024, 1025, 1026, 1027, and 1028; and tract 18600, blocks 2000, 2001, 2002, 2003, 2004, 2005, 2006, 2007, 2008, 3000, 3001, 3002, 3003, 3004, 3005, 3006, 3007, 3008, and 3009; and tract 18700, blocks 2000, 2001, 2002, 2003, 2004, 2005, 2006, 2007, 2008, 2009, 3000, 3001, 3002, 3003, 3004, 3005, 3006, 3007, 3008, and 3009; and tract 18800, blocks 1005 and 2002; and tract 18900, blocks 1000, 1001, 1002, 1003, 1004, 1005, 1006, 1007, 1008, 2002, and 1010, 1011, 1012, 1013, 1014, 1015, 1016, 1017, 1018, 1019, 1020, 1021, 1022, 1023, 1024, 1025, 1026, 1027, 1028, 1029, and 1030; and tract 19000, blocks 1000, 1001, 1002, 1003, 1009, 1010, 1011, 1012, 1013, 1014, 1015, 1016, 2000, 2001, 2002, 2009, and 2010; and tract 20000, blocks 1000, 1001, 1002, 1003, 1004, 1005, 1006, 1007, 1008, 1009, 1010, 1011, 1012, 1013, 1014, 1015, 1016, 1017, 1018, 1019, 1020, 1021, 1022, 1023, 1024, 1025, 1026, 1027, 1028, 1029, 1030, 1031, 2000, 2001, 2002, 2003, 2004, 2005, 2006, 2007, 2008, 2009, 2010, 2011, 2012, 2013, 2014, 2015, 2016, 2017, and 2018; and tract 20100, blocks 1000, 1001, 1002, 1003, 1004, 1005, 1006, 1007, 1008, 1009, 1010, 1011, 1012, 1013, 1014, 1015, 1016, 1017, 1018, 1019, 1020, 1021, 1022, 2000, 2001, 2002, 2003, 2004, 2005, 2006, 3000, 3001, 3002, 3003, 3004, 3005, 3006, 3007, 3008, 3009, 3010, 3011, 3012, 3013, 3014, 3015, 3016, 3017, 3018, and 3019; and tract 20200, blocks 1000, 1001, 1002, 1003, 1004, 1005, 1006, 2000, 2001, 2002, 2003, 2004, 2005, 2006, 2007, 2008, 2009, 2010, 2011, 2012, 2013, 3000, 3001, 3002, 3003, 3004, 3005, 3006, and 3007; and tract 20500, blocks 1000, 1001, 1002, 1003, 1004, 1005, 1006, 1007, 2000, 2001, 2002, 2003, 2004, 2005, 2006, 2007, 3000, 3001, 3002, 3003, 3004, 3005, 3006, and 3007; and tract 21200, block 2005; and tract 21300, blocks 1000, 1001, 1002, 1003, 1004, 1005, 1006, 1007, 1008, 1009, 1010, 1011, 1012, 1013, 1014, 1015, 1016, 1017, 1018, and 1019; and tract 21400, blocks 1000, 1001, 1002, 1003, 1004, 1005, 1006, 1007, 1008, 1009, 1010, 1011, 1012, 1013, 1014, 1015, 1016, 2000, 2001, 2002, 2003, 2004, 2005, 2006, 2007, 2008, 2009, 2010, and 2011; and tract 110100, blocks 3000, 3004, and 3016; and tract 186400, block 2010; and tract 186600, block 1023; and tract 186800, blocks 1010, 1011, 1012, 1013, 1014, 1021, 1022, 1023, 1024, 1030, 1031, 1032, 1033, 1034, 1035, 1036, 1037, 1038,

1039, 1040, 1041, 1042, 1043, 1044, 1045, 1046, 1047, 1048, 1049, 1050, 1051, 1052, 1053, 1054, 1056, 1058, 1059, 1060, 1063, 1064, 1065, 1066, 1067, 1069, 1070, 1072, 1107, and 1108.

4.10 Tenth assembly district. All of the following territory in Milwaukee County constitutes the 10th assembly district:

(1) The village of Shorewood.

(2) That part of the city of Milwaukee comprising U.S. census tract 1000, blocks 1010, 1011, 1012, and 1013; and tract 2100, blocks 1000, 1001, and 1010; and tract 2200, blocks 1000, 1001, 1002, 1003, 1004, 1005, 1006, 1007, 1008, 1009, 1010, 1011, 1012, 1013, 1014, 1015, 2000, 2001, 2002, 2003, 2004, 2005, 2006, 2007, 2008, 2009, 2010, 2011, 2012, 2013, 2014, 2015, 2016, 2017, 2018, 2019, and 2020; and tract 2300, blocks 1000, 1001, 1002, 1003, 1004, 1005, 1006, 1007, 1008, 1009, 1010, 1011, 1012, 1013, 1014, 2000, 2001, 2002, 2003, 2004, 2005, 2006, 2007, 2008, 2009, 2010, 2011, 2012, 2013, 3000, 3001, 3002, 3003, 3004, 3005, 3006, 3007, 3008, 3009, 3010, 3011, 3012, 3013, 3014, 3015, 4000, 4001, 4002, 4003, 4004, 4005, 4006, 5000, 5001, 5002, 5003, 5004, 5005, 5006, 5007, 5008, 5009, and 5010; and tract 2400, blocks 1000, 1001, 1002, 1003, 1004, 1005, 1006, 1007, 1008, 1009, 1010, 1011, 1012, 1013, 1014, 1015, 2000, 2001, 2002, 2003, 2004, 2005, 2006, 2007, 2011, 2012, 3000, 3001, 3002, 3003, 3004, 3005, 3006, 3007, 3010, 3011, 3012, 3013, 3014, 3015, 3016, 3017, 3018, 3019, 3020, and 3021; and tract 2500, block 2006; and tract 4100, blocks 1000, 1001, 1002, 1003, 1004, 1012, 1013, 1014, 1015, 1016, and 1017; and tract 4200, blocks 1000, 1001, 1002, 1003, 1004, 1005, 1006, 1007, 1008, 1009, 2000, 2001, 2002, 2003, 2004, 2005, 2006, 2007, 2008, 3000, 3001, 3002, 3003, 3004, 3005, 3006, 3007, 4000, 4001, 4002, 4003, 4004, 4005, 4006, 5000, 5001, 5002, 5003, 5004, 5005, 5006, 6000, 6001, 6002, 6003, 6004, 6005, 6006, 6007, 6008, 6009, 7000, 7001, 7002, 7003, 7004, 7005, 7006, 7007, and 7008; and tract 4400, blocks 1000, 1001, 1002, 1003, 1004, 1005, 1006, 1007, 1008, 1009, 1010, 1011, 1012, 1013, 1014, 1015, 1016, 1017, 1018, 1019, 1020, 1021, 1022, 1023, 1024, 1025, 1026, 1027, 2000, 2001, 2002, 2003, 2004, 2005, 2006, 2007, 2008, 2009, 2010, 3000, 3001, 3002, 3003, 3004, 3005, 3006, 3007, 3008, 3009, 3010, 3011, 3012, 3013, 3014, 3015, 3016, 3017, 3018, and 3019; and tract 4500, blocks 1000, 1001, 1002, 1003, 1004, 1005, 1006, 1007, 1008, 1009, 1010, 1011, 1012, 1013, 1014, 1015, 1016, 1017, 1018, 2000, 2001, 2002, 2003, 2004, 2005, 2006, 2007, 2008, 2009, 2010, 2011, 2012, 2013, 2014, 2015, 3000, 3001, 3002, 3003, 3004, 3005, 3006, and 3007; and tract 4600, blocks 1000, 1001, 1002, 1003, 1004, 1005, 1006, 1007, 1008, 1009, 2000, 2001, 2002, 2003, 2004, 2005, 2006, 2007, 3000, 3001, 3002, 3003, 3004, 3005, 3006, 3007, 3008, 4000, 4001, 4002, 4003, 4004, 4005, 4006, 4007, 4008, 4009, 4010, 4011, and 4012; and tract 6600, blocks 1000, 1001, 1002, 1003, 1004, 1005, 1006, 1007, 1008, 2000, 2001, 2002, 2003, 2004, 2005, 2006, 2007, 2008, 2009, 2010, 2011, 2012, 2013, 3000, 3001, 3002, 3003, 3004, 3005, 3006, 3007, 3008, 3009, 3010, 3011, 3012, 3013, 3014, 3015, 3016, and 3017; and tract 6700, blocks 1000, 1001, 1002, 1003, 1004, 1005, 1006, 1007, 1008, 2000, 2001, 2002, 2003, 2004, 2005, 2006, 2007, 2008, 2009, 2010, and 2011; and tract 6800, blocks 1000, 1001, 1002, 1003, 1004, 1005, 1006, 1007, 1008, 1009, 2000, 2001, 2002, 2003, 2004, 2005, 3000, 3001, 3002, 3003, 3004, 3005, 4000, 4001, 4002, 4003, 4004, 4005, and 4006; and tract 6900, blocks 1000, 1001, 1002, 1003, 1004, 1005, 2000, 2001, 2002, 2003, 2004, 2005, 2006, 2007, 3000, 3001, 3002, 3003, 3004, 3005, 3006, 3007, 3008, 3009, 3010, 3011, and 3012; and tract 7000, blocks 1000, 1001, 1002, 1003, 1004, 1005, 1006, 2000, 2001, 2002, 2003, 2004, 2005, 3000, 3001, 3002, 3003, 3004, 3005, 4000, 4001, 4002, 4003,

4004, 4005, 4006, 4007, 4008, 4009, 4010, 4011, and 4012; and tract 7100, blocks 1000, 2000, 2001, 2002, 2003, 2004, 2005, 2006, 2007, 2008, 2009, 2010, 2011, 2012, 2013, and 2014; and tract 7200, blocks 2000, 2001, 2002, 2003, 2004, 2005, 2006, 2007, 2008, 3000, 3001, 3002, 3003, 3004, 3005, 3006, 3007, 3008, and 3009; and tract 8100, blocks 1000, 1001, 1002, 1003, 1004, 1005, and 1006; and tract 8500, blocks 1001, 1002, 1003, 1004, 1008, and 1009; and tract 8600, blocks 1000, 1001, 1002, and 1003; and tract 80400, block 3002; and tract 185700, blocks 1000, 1001, 1002, 1003, 1004, 1005, 1008, 1009, 1013, and 1014.

History: 2011 a. 43.

4.11 Eleventh assembly district. All of the following territory in Milwaukee County constitutes the 11th assembly district:

(1) That part of the city of Glendale comprising U.S. census tract 60101, blocks 1003, 1004, 3017, and 3018; and tract 60200, blocks 1002, 1003, 1004, 1005, 1006, 1007, 1008, 1009, 1010, 1011, 1012, 1013, 1014, 1015, 1016, 1017, 1018, 1019, 1020, 1021, 1022, 1023, 1024, 1025, 1026, 1027, 1028, 1029, 1030, 1031, 1032, 1033, 1034, 1035, 1036, 1037, 1038, 1039, 1040, 1041, 1042, 1043, 1044, 1045, 1046, 1047, 1048, 1049, 1050, 1051, 1052, 1053, 2005, 2006, 2007, 2008, 2009, 2010, 2011, 2012, 2013, 2014, 2015, 2016, 2017, 2018, 2019, 2020, 2021, 2022, 2023, 2024, 2025, 2026, 2027, 2028, 2029, 2030, 2031, 2032, 2033, 2034, 2035, 2036, 2037, 2038, 2039, 2040, 2041, 2042, 2043, 2044, 2045, 3000, 3001, 3002, 3003, 3004, 3005, 3006, 3007, 3008, 3009, 3010, 3011, 3012, 3013, 3014, 3015, 3016, 3017, 3018, 3019, 3020, 3021, 3022, 3023, 4000, 4001, 4002, 4003, 4004, 4005, 4006, 4007, 4008, 4009, 4010, 4011, 4012, 4013, 4014, 4015, 4016, 4017, 4018, 4019, 4020, 4021, 5000, 5001, 5002, 5003, 5004, 5005, 5006, 5007, 5008, 5009, 5010, 5011, 5012, 5013, 5014, and 5015.

(2) That part of the city of Milwaukee comprising U.S. census tract 304, blocks 2002, 2004, 2007, 2008, 2009, 2010, and 2011; and tract 600, blocks 1000, 1001, 1002, 1003, 1004, 1005, 1006, 1007, 2000, 2001, 2002, 2003, 2004, 2005, 2006, 2007, 2008, 2009, 2010, 2011, 2012, 2013, 4000, 4001, 4002, 4003, 4004, 4005, 4006, 4007, 4008, 4009, 4010, 4011, 4012, 4013, 4014, 4015, 4016, 4017, 4018, 4019, 4020, 5000, 5001, 5002, 5003, 5004, and 5005; and tract 700, blocks 1000, 1001, 1002, 1003, 1004, 1005, 1006, 1007, 1008, 1009, 1010, 1011, 1012, 1013, 2000, 2001, 2002, 2003, 2004, 2005, 2006, 2007, 2008, 2009, 2010, 2011, 3000, 3001, 3002, 3003, 3004, 3005, 3006, 3007, and 3008; and tract 800, blocks 1000, 1001, 1002, 1003, 1004, 1005, 1006, 1007, 1008, 1009, 1010, 1011, 1012, 1013, 1014, 1015, 2000, 2001, 2002, 2003, 2004, 2005, 2006, 2007, 2008, 2009, 2010, 2011, 2012, 2013, 2014, 2015, 2016, 2017, 2018, 2019, and 2020; and tract 900, blocks 1000, 1001, 1002, 1003, 1004, 1005, 1006, 1007, 1008, 1009, 1010, 1011, 1012, 1013, 1014, 1015, 1016, 1017, 1018, 1019, 1020, 1021, 1022, 1023, 1024, 1025, 1026, 1027, 1028, 1029, 2000, 2001, 2002, 2003, 2004, 2005, 2006, 2007, 2008, 2009, 2010, 2011, 2012, and 2013; and tract 1000, blocks 1000, 1001, 1002, 1003, 1004, 1005, 1006, 1007, 1008, 1009, 2000, 2001, 2002, 2003, 2004, 2005, 2006, 2007, 3000, 3001, 3002, 3003, 3004, 3005, 4000, 4001, 4002, 4003, 4004, and 4005; and tract 1100, blocks 1000, 1001, 1002, 1003, 1004, 1005, 1006, 1007, 1008, 1009, 1010, 1011, 1012, 1013, 1014, 1015, 1016, 1017, 1018, 1019, 1020, 1021, 1022, 1023, 1024, 1025, 1026, 2000, 2001, 2002, 2003, 2004, 2005, 2006, 2007, 3000, 3001, 3002, 3003, 3004, 3005, 3006, 3007, 3008, and 3009; and tract 1200, blocks 1000, 1001, 1002, 1003, 1004, 1005, 1006, 1007, 1008, 1009, 1010, 1011, 1012, 1013, 1014, 1015, 1016, 2000, 2001, 2002, 2003, 2004, 2005, 3000, 3001, 3002, 3003, 3004, 3005, 3006, 3007, and 3008; and tract 1300, blocks 1000, 1001, 1002, 1003, 1004, 1005, 1006, 1007, 1008, 1009, 1010, 1011, 1012, 1013, 2000, 2001, 2002, 2003, 2004, 2005, 2006, 2007, 2008, 2009, 2010, 2011, 3000, 3001, 3002, 3003, 3004, 3005, 3006, 3007, 3008, 3009, 4000, 4001, 4002, 4003, 4004, 4005, 4006, 4007, 4008, 4009, 4010, 4011, and 4012; and tract 1400, blocks 1000, 1001, 1002, 1003, 1004, and 1005; and

tract 1500, blocks 1000, 1001, 1002, 1003, 1004, 1005, 1006, 1007, 1008, 1009, 1010, 1011, 1012, 1013, 1014, 1015, 1016, 1017, 1018, 1019, 1020, 1021, 1022, 2000, 2001, 2002, 2005, 2006, 2007, 2008, and 2014; and tract 1800, blocks 1000, 1001, 1002, 1003, 1004, 1005, 1006, 2000, 2001, 2002, 2003, 2004, 2005, 2006, 2007, 3000, 3001, 3002, 3003, 3004, 3005, 3006, 3007, 3008, 3009, 3010, 3011, 3012, 3013, 3014, and 3015; and tract 1900, blocks 1000, 1001, 1002, 1003, 1004, 1005, 1006, 1007, 1008, 1009, 1010, 2000, 2001, 2002, 2003, 2004, 2005, 2006, 3000, 3001, 3002, 3003, 3004, 3005, 3006, 4000, 4001, 4002, 4003, 4004, 4005, and 4006; and tract 2000, blocks 1000, 1001, 1002, 1003, 1004, 1005, 1006, 1007, 1008, 1009, 2000, 2001, 2002, 2003, 2004, 2005, 2006, 2007, 2008, 2009, 2010, 2011, 2012, 2013, 2014, 2015, 2016, 3000, 3001, 3002, 3003, 3004, 3005, 3006, 3007, 3008, 3009, 3010, and 3011; and tract 2100, blocks 1002, 1003, 1004, 1005, 1006, 1007, 1008, 1009, 2000, 2001, 2002, 2003, 2004, 2005, 2006, 2007, 3000, 3001, 3002, 3003, 3004, 3005, 3006, and 3007; and tract 2400, blocks 3008 and 3009; and tract 2500, blocks 1000, 1001, 1002, 1003, 1004, 1005, 1006, 1007, 1008, 1009, 1010, 2000, 2001, 2002, 2003, 2004, 2005, 2007, 3000, 3001, 3002, 3003, 3004, 3005, 3006, 3007, 3008, 3009, 3010, and 3011; and tract 2800, blocks 1000, 1001, 1002, 1003, 1004, 1005, 1006, 2000, 2001, 2002, 2003, 2004, 2005, 2006, 2007, 2008, 2009, 2010, 2011, 2012, 2013, and 2014; and tract 2900, blocks 1000, 1001, 1002, 1003, 1004, 1005, 1006, 1007, 1008, 2000, 2001, 2002, 2003, 2004, 2005, 2006, and 2007.

History: 2011 a. 43.

4.12 Twelfth assembly district. All of the following territory in Milwaukee County constitutes the 12th assembly district:

(1) That part of the city of Milwaukee comprising U.S. census tract 101, blocks 1000, 1001, 1002, 1003, 1004, 2000, 2001, 2002, 2003, 2004, 2005, 2006, 2007, 2008, 2009, 3000, 3001, 4000, 4001, 4002, 4003, 4004, 4005, 4006, 4007, 4008, and 4009; and tract 102, blocks 1000, 1001, 1002, 1003, 2000, 2001, 2002, 2003, 2004, 2005, 2006, 2007, 2008, 2009, 2010, 2011, 2012, 2013, 2014, 2015, 2016, 2017, 2018, 2019, 2020, 2021, 2022, 2023, 2024, 2025, 2026, 3000, 3001, 3002, 3003, and 3004; and tract 201, blocks 1000, 1001, 1002, 1003, 1004, 1005, 1006, 1007, 1008, 1009, 2000, 2001, 2002, 2003, 2004, 2005, 2006, 2007, 2008, 2009, 2010, 2011, 2012, 2013, 2014, 2015, 2016, 2017, 3000, and 3001; and tract 202, blocks 1000, 1001, 1002, 1003, 1004, 1005, 1006, 1007, 1008, 1009, 1010, 1011, 1012, 1013, 1014, 1015, 1016, 1017, 1018, 1019, 1020, 1021, 1022, 1023, 1024, 2000, 2001, 2002, 2003, 2004, 2005, 2006, 2007, 2008, 2009, 2010, 2011, 2012, 2013, 2014, 2015, 2016, 2017, 2018, 3000, 3001, 3002, 3003, 3004, 3005, 3006, 3007, 3008, 3009, 3010, 3011, 3012, 3013, 3014, 3015, 3016, 3017, 3018, 3019, 3020, 3021, 3022, 3023, 3024, 3025, 3026, 3027, 3028, 3029, 3030, 3031, 3032, 3033, 3034, 3035, 3036, 3037, 3038, 3039, 3040, 3041, 3042, 3043, 3044, 3045, and 3046; and tract 302, blocks 1000, 1003, 1008, 1009, 1010, 1011, 1012, 1018, 1019, 1020, 1021, 1022, 1023, 1024, and 1025; and tract 303, blocks 2000, 2001, 2002, 2003, 2004, 2005, 2006, 2007, 2008, 2011, 2012, 2013, and 2014; and tract 304, blocks 1000, 1001, 1002, 1003, 1004, 1005, 1006, 1007, 1008, 1009, 1010, 1011, 1012, 1013, 1014, 1015, 1016, 1017, 1018, 1019, 1020, 1021, 1022, 1023, 1024, 1025, 1026, 1027, 1028, 2000, 2001, 2003, 2005, 2006, 2012, 2013, 2014, 2015, 2016, 2017, 2018, 2019, 2020, 2021, 2022, 2023, 2024, and 2025; and tract 501, blocks 1014, 1015, 2000, 2001, 2002, 2003, 2004, 2005, 2006, 2007, 2008, 2009, 2010, 2011, 2014, 2015, 2016, 2017, 2020, 2021, 2022, 3000, 3001, 3002, 3003, and 3004; and tract 502, blocks 1000, 1001, 1002, 1003, 1004, 1005, 1006, 1007, 1008, 2000, 2001, 2002, 2003, 2004, 2005, 2006, 2007, 2008, 2009, 2010, 2011, 2012, 2013, 2014, 2015, 2016, 2017, 2018, 2019, 2020, 2021, 2022, 2023, 2024, 3000, 3001, 3002, 3003, 3004, 3005, and 3006; and tract 600, blocks 3000, 3001, 3002, 3003, 3004, 3005, 3006, 3007, 3008, 3009, 3010, 3011, 3012, 3013, and 3014; and tract 1400, blocks 2000, 2001, 2002, 2003, 2004, 2005, 2006, 2007,

2008, 2009, 2010, 2011, 2012, and 2013; and tract 1500, blocks 2003, 2004, 2009, 2010, 2011, 2012, 2013, 3000, 3001, 3002, 3003, 3004, 3005, 3006, 3007, 3008, 3009, 3010, 3011, and 3012; and tract 1600, blocks 1000, 1001, 1002, 1003, 1004, 1005, 1006, 1007, 1008, 1009, 1010, 1011, 1012, 1013, 1014, 2000, 2001, 2002, 2003, 2004, 2005, 2006, and 2007; and tract 1700, blocks 1000, 1001, 1002, 1003, 1004, 1005, 1006, 1007, 2000, 2001, 2002, 2003, 2004, 2005, 2006, 2007, 2008, 3000, 3001, 3002, 3003, 3004, 3005, 3006, 3007, 3008, 3009, 4000, 4001, 4002, 4003, 4004, 4005, 4006, 4007, 4008, 4009, 5000, 5001, 5002, 5003, 5004, 5005, 5006, and 5007; and tract 3000, blocks 3001, 3002, 3003, 3004, 3005, 3006, 3007, 3008, 3009, 3011, 3012, 4000, 4001, 4002, 4003, 4004, 4005, 4006, 4007, 4008, 4009, 4010, 4011, 4012, 4013, 4014, 4015, 4016, 4017, 4018, 4019, 4020, 4021, and 4022; and tract 3300, blocks 4000, 4001, 4002, 4003, 4004, 4005, 4006, 4007, 5000, 5001, 5002, 5003, 5004, 5005, 5006, 6000, 6001, 6002, 6003, 6004, 6005, 6006, and 6007; and tract 3400, blocks 2001, 2002, 2003, 2004, 2005, 2006, 2009, 2010, 2011, 2012, 2013, 2014, 2015, 2017, 3000, 3001, 3002, 3003, 3004, 3005, 3006, 3007, 3008, 3009, 3010, 3011, 3012, 4000, 4001, 4002, 4003, 4004, 4005, 4006, 4007, 4008, 4009, 4010, 4011, 4012, 4013, 4014, 4015, 5000, 5001, 5002, 5003, 5004, and 5005; and tract 5400, block 1005; and tract 5500, blocks 1000, 1001, 1002, 1003, 1004, 1005, 1006, 1007, 2003, 2012, 4000, 4001, 4002, 5000, 5001, 5002, 5003, 5004, 5005, 5006, 5007, 5008, 5009, 5010, 5011, 5012, and 5013.

(2) That part of the city of Wauwatosa comprising U.S. census tract 90100, blocks 1000, 1001, 1002, 1003, 1004, 1005, 1006, 1007, 1008, 1009, 1010, 1011, 1012, 1013, 1014, 1015, 1016, 1017, 1018, 1019, 1020, 1021, 1022, 1023, 1024, 1025, 1026, 1027, 1028, 1029, 1030, 1031, 1032, and 1033.

History: 2011 a. 43.

4.13 Thirteenth assembly district. All of the following territory constitutes the 13th assembly district:

(1) MILWAUKEE COUNTY. That part of Milwaukee County consisting of all of the following:

(a) That part of the city of Milwaukee comprising U.S. census tract 12600, blocks 3000, 3001, 3002, 3003, 3004, 3005, 3006, 3007, 3008, 3009, 3010, 3011, 3012, 3013, 3014, 3015, and 3016; and tract 12700, blocks 1000, 1001, 1002, 1003, 1004, 1005, 1006, 1007, 1008, 1009, 1010, 1011, 1012, 1013, 1014, 1015, 1016, 1017, 1018, 1019, 1020, 1021, 1022, 1023, 1024, 1025, 1026, 1027, 1028, and 1029; and tract 12800, blocks 1000, 1001, 1002, 1003, 1004, 1005, 1006, 1007, 1008, 1009, 1010, 1011, 1012, 1013, 1014, 1015, 1016, 1017, 1018, 1019, 1020, 1021, 1022, 1023, 1024, 1025, 2000, 2001, 2002, 2003, 2004, 2005, 2006, 2007, 2008, 2009, 2010, 2011, 2012, 2013, 2014, 2015, 2016, 2017, 2018, 2019, 2020, 2021, 2022, 2023, 2024, 2025, 2026, 2027, 2028, 2029, and 2030; and tract 12900, blocks 1004, 1005, 1008, 1009, 1010, 1011, 1012, 1013, 1014, 1015, 1016, 2000, 2001, 2002, 2003, 2004, 2005, 2006, 2007, 2008, 2009, 2010, 2011, 2012, 2013, 2014, 2015, 2016, 2017, 2018, 2019, 2020, 2021, 2022, 2023, 2024, 2025, 3000, 3001, 3002, 3003, 3004, 3005, 3006, 3007, 3008, 3009, 3010, 3011, 3012, 3013, 3014, 3015, and 3016; and tract 13000, blocks 2008 and 2009.

(b) That part of the city of Wauwatosa comprising U.S. census tract 90600, blocks 1000, 1001, 1002, 1003, 1004, 1005, 1006, 1007, 1008, 1009, 1010, 1011, 1012, 1013, 1014, 1015, 1016, 1017, 1018, 1019, 1020, 1021, 1022, 1023, 1024, 1025, 1026, 1027, 1028, 2000, 2001, 2002, 2003, 2004, 2005, 2006, 2007, 2008, 2009, 2010, 2011, 2012, 2013, 2014, 2015, 2016, 2017, 2018, 3000, 3001, 3002, 3003, 3004, 3005, 3006, 3007, 3008, 3009, 3010, 3011, 3012, 3013, 3014, 4000, 4001, 4002, 4003, 4004, 4005, 4006, 4007, 4008, 4009, 4010, 4011, 4012, 4013, 4014, 4015, 4016, 4017, 4018, 4019, 4020, 4021, 4022, 4023, and 4024; and tract 90700, blocks 2008, 2018, 2023, 2024, and 2025; and tract 91200, blocks 1000, 1001, 1002, 1003, 1004, 1005, 1006, 1007, 1008, 1009, 1010, 1011, 1012, 1013, 2000, 2001, 2002, 2003, 2004, 2005, 2006, 2007, 2008, 2009, 2010, 2011,

2012, 2013, 2014, 2015, 2016, 3000, 3001, 3004, 3005, 3006, 3007, 3008, 3009, 3010, 3011, 4000, 4001, 4002, 4003, 4004, 4005, 4006, 4007, 4008, 4009, 4010, 4011, 4012, 4013, 4014, 4015, 4016, 4017, 4018, and 4019; and tract 91300, blocks 1000, 1001, 1002, 1003, 1004, 1005, 1006, 1007, 1008, 1009, 1010, 1011, 1012, 1013, 1014, 1015, 1016, 1017, 1018, 2000, 2001, 2002, 2003, 2004, 2005, 2006, 2007, 2008, 2009, 2010, 2011, 2012, 2013, 2014, 2015, 2016, 2017, 2018, 2019, 2020, 2021, 2022, 2023, 2024, 2025, 2026, 2027, 2028, 3000, 3001, 3002, 3003, 3004, 3005, 3006, 3007, 3008, 3009, 3010, 3011, 3012, 3013, 3014, 3015, 3016, 4000, 4001, 4002, 4003, 4004, 4005, 4006, 4007, 4008, 4009, 4010, 4011, 4012, 4013, 4014, and 4015; and tract 91400, blocks 1000, 1001, 1002, 1003, 1004, 1005, 1006, 1007, 1008, 1009, 1010, 1011, 1012, 1013, 1014, 1015, 1016, 1017, 1018, 1019, 1020, 2000, 2001, 2002, 2003, 2004, 2005, 2006, 2007, 2008, 2009, 2010, 2011, 2012, 2013, 2014, 2015, 2016, 2017, 2018, and 2019; and tract 185300, blocks 1000, 1001, 1002, 1003, 1004, 1005, 1006, 1007, 1008, 1009, 1010, 1011, 1012, 1013, 1014, 1015, 1016, 1017, 1018, 1019, 1020, 1021, 1022, 1023, 1024, 1025, 1026, 1027, 1028, 1029, 1030, 1031, 1032, 1033, 1034, 1035, 1036, 1037, 1038, 1039, 1040, 1041, 1042, 1043, 1044, 1045, 2000, 2001, 2002, 2003, 2004, 2005, 2006, 2007, 2008, 2009, 2010, 2011, 2012, 2013, 2014, 2015, 2016, 2017, 2018, 2019, 2020, 2021, 2022, 3000, 3001, 3002, 3003, 3004, 3005, 3006, 3007, 3008, 3009, 3010, 3011, 3012, 3013, 3014, 3015, 3016, 3017, 3018, 3019, 3020, 3021, 3022, 3023, 3024, 3025, 3026, 3027, 3028, 3029, 3030, 3031, and 3032.

(c) That part of the city of West Allis comprising U.S. census tract 12700, block 1030; and tract 100300, blocks 1000, 1001, 1002, 1003, 1004, 1005, 1006, 1007, 1008, 1009, 1010, 1011, 1012, 1013, 2000, 2001, and 2002; and tract 100400, blocks 1000, 1001, 1002, 1003, 1004, 1005, and 1006; and tract 100600, blocks 1000, 1001, 1002, 1003, 1004, 1005, 1006, 1007, 1008, 1009, 1010, 2000, 2001, 2002, 2003, 2004, 2005, 2006, 2007, 2008, and 2009; and tract 100700, blocks 1000, 1001, 1002, 1003, 1004, 1005, 1006, 1007, 1008, 2000, 2001, 2002, 2003, 2004, 2005, 2006, 2007, 2008, 2009, 2010, 2011, 2012, 2013, 2014, 3000, 3001, 3002, 3003, 3004, 3005, 3006, 3007, 3008, 3009, 3010, 3011, 3012, 3013, 3014, 4000, 4001, 4002, 4003, 4004, 4005, 4006, 4007, 4008, 4009, 4010, 4011, 4012, 4013, 4014, 4015, 4016, 4017, and 4018; and tract 100800, blocks 1000, 1001, 1002, 1003, 1004, 1005, 1006, 1007, 1008, 1011, 1012, 2000, 2001, 2002, and 2003.

(2) **WAUKESHA COUNTY.** That part of Waukesha County consisting of all of the following:

(a) That part of the town of Brookfield comprising U.S. census tract 201201, blocks 1024, 1025, 1026, 1027, 1028, 1029, 1030, 1040, 1041, 1042, 1043, 1044, 1045, 1046, 1047, 1048, 1049, 1050, 1051, 1052, 1053, 1054, 2009, 2010, 2011, 2013, 2014, 2015, 2016, 2017, 2018, 2019, 2020, 2021, 2022, 2023, 2024, 2025, 2026, 2027, and 2028; and tract 201202, blocks 1014, 2015, 2016, 2017, 2018, 2019, 2020, 2021, 2022, 2023, 2024, 2025, 2026, 2027, 2028, 2029, 2030, 2031, 2032, 2033, 2034, 3000, 3001, 3002, 3003, 3004, 3005, 3006, 3007, 3008, 3009, 3010, 3011, 3012, 3013, 3014, 3015, 3016, 3017, 3018, 3019, 3020, 3021, 3022, 3023, 3024, 3025, 3026, 3027, 3028, 3029, 3030, 3032, 3034, 3035, 3036, 3037, 3038, 3042, 3055, 3056, 3059, 3065, 3066, 3068, 3069, 3070, 3072, 3073, 3074, 3075, 3078, and 3079; and tract 201203, blocks 1015, 1016, 1017, 1019, 1020, 1021, 1028, 1032, 1036, 1040, 1041, 1045, 2005, 2007, 2012, 2013, 2014, 2015, 2016, and 2022; and tract 202901, blocks 3000, 3001, 3007, 3008, 3009, 3010, 3012, 3037, 3038, 3039, and 3040; and tract 202902, blocks 1000, 1001, 1002, 1005, 1006, 1007, 1008, 1009, 1010, 1011, 1013, 1014, 1015, 1016, 1019, 1020, 1021, 2000, 2001, 2002, 2003, 2004, 2005, 2006, 2007, 2008, 2009, 2011, 2012, 2013, 2014, 2015, 2019, 2020, 2021, 2022, 2026, 2027, 2029, 3004, 3006, 3007, and 3008.

(b) The village of Elm Grove.

(c) That part of the city of Brookfield comprising U.S. census tract 201000, blocks 5002, 5003, 5012, and 5013; and tract 201101, blocks 1000, 1001, 1002, 1003, 1004, 1005, 1006, 1007, 1008, 1009, 1010, 1011, 1012, 1013, 1014, 1016, 1017, 1018, 2001, 2002, 2003, 2004, 2005, 2006, 2007, 2008, 2009, 2010, 2011, 2012, 2013, 2014, 2015, 2016, 2017, 2018, 2019, 2020, 2021, 2022, 2026, 2027, 2028, 2029, 2030, 2031, 2032, 2033, 2034, 2035, 2036, 2037, 2038, 2039, 2040, 2041, 2042, 2043, 2044, 2045, 2047, 2048, 2049, 3000, 3001, 3002, 3003, 3004, 3005, 3006, 3007, 3008, 3009, 3010, 3011, 3012, 3013, 3014, 3015, 3016, 3017, 3018, 3019, 3020, 3021, 3022, 3023, 3024, 3025, 3026, 3027, 3028, 3029, 3030, 3031, 3032, 3033, 3034, 3035, 3036, 3037, 3038, 3039, 3040, 3041, 3042, 3043, 3044, 3045, 3046, 3047, 3048, 3049, 3050, 3051, 3052, 3053, 3054, 3055, 3056, 3057, 3058, 3059, 3060, 3061, 3062, 3063, 3064, 3065, 3066, 3067, 3068, 3069, 3070, 3071, 3072, 3073, 3074, 3075, 3076, 3077, 3078, 3079, 3080, 3081, 3082, 3083, 3084, 3085, 3086, 3087, 4000, 4001, 4002, 4003, 4004, 4005, 4006, 4007, 4008, 4009, 4010, 4011, 4012, 4013, 4014, 4015, 4016, 4017, 4018, 4019, 4020, 4021, 4022, 4023, 4024, and 4025; and tract 201102, blocks 1000, 1001, 1002, 1003, 1004, 1005, 1006, 1007, 1008, 1009, 1010, 1011, 1012, 1013, 1014, 1015, 1016, 1017, 1018, 1019, 1020, 1021, 1022, 1023, 1024, 1025, 1026, 1027, 1028, 1029, 1030, 1031, 1032, 1033, 1034, 1035, 1036, 1037, 1038, 1039, 1040, 1041, 1042, 1043, 1044, 1045, 1046, 1047, 1048, 1049, 1050, 1051, 2000, 2001, 2002, 2003, 2004, 2005, 2006, 2007, 2008, 2009, 2010, 2011, 2012, 2013, 2014, 2015, 2016, 2017, 2018, 2019, 2020, 2021, 2022, 2023, 2024, 2025, 2026, 2027, 2028, 2029, 2030, 2031, 2032, 2033, 2034, 2035, 2036, 2037, 2038, 2039, 3000, 3001, 3002, 3003, 3004, 3005, 3006, 3007, 3008, 3009, 3010, 3011, 3012, 3013, 3014, 3015, 3016, 3017, 3018, 3019, 3020, 3021, and 3022; and tract 201202, blocks 1000, 1001, 1002, 1003, 1004, 1019, 1020, 1028, 3031, 3033, 3039, 3040, 3041, 3043, 3044, 3045, 3046, 3047, 3048, 3049, 3050, 3051, 3052, 3053, 3054, 3057, 3058, 3060, 3061, 3062, 3063, 3064, 3067, 3071, 3076, 3077, and 3080; and tract 201203, blocks 1000, 1001, 1002, 1003, 1004, 1005, 1006, 1007, 1008, 1009, 1010, 1011, 1012, 1013, 1014, 1018, 1022, 1023, 1024, 1025, 1026, 1027, 1029, 1030, 1031, 1033, 1034, 1035, 1037, 1038, 1039, 1042, 1043, 1044, 1046, 1047, 2000, 2001, 2002, 2003, 2004, 2006, 2008, 2009, 2010, 2011, 2017, 2018, 2019, 2020, 2021, 2023, 2024, 2025, 2026, 2027, 2028, 2029, 2030, 2031, 2032, 2033, 2034, 2035, 2036, 2037, 2038, 2039, 2040, 2041, 2042, 2043, 2044, 2045, 2046, 2047, 2048, 2049, 2050, 2051, 2052, 2053, 2054, 2055, and 2056.

History: 2011 a. 43.

4.14 Fourteenth assembly district. All of the following territory constitutes the 14th assembly district:

(1) **MILWAUKEE COUNTY.** That part of Milwaukee County consisting of all of the following:

(a) That part of the city of Milwaukee comprising U.S. census tract 5500, blocks 2008, 2009, 2010, 2011, 3001, 3002, 3003, 3004, 3005, 3006, 3007, 3008, 3009, 3010, 3011, 3012, 3015, 3016, 3017, 3018, 4003, 4004, 4005, 4006, 4007, 4008, 4009, 4010, and 4011; and tract 5600, blocks 1000, 1001, 1002, 1003, 1004, 1005, 1006, 1007, 1008, 1009, 1010, 1011, 1012, 1013, 1014, 1015, 1016, 1017, 1018, 1019, 1020, 1021, 1022, 1023, 2000, 2001, 2002, 2003, 2004, 2005, 2006, 2007, 2008, 2009, 2010, 2011, 2012, 2013, 2014, 2015, 2016, 2017, 2018, 2019, 2020, and 2021; and tract 5700, blocks 1001, 1002, 1003, 1004, 1005, 1006, 1008, 1009, 1010, 1011, 1012, 1013, 1014, 1015, 1016, 1017, 1018, 1019, 1020, 1021, 1022, 2010, 2011, 2012, 2013, 2014, 2015, 2016, 2017, 2018, 2019, 2020, and 2021; and tract 5800, blocks 1013, 1017, 2000, 2001, 2002, 2003, 2004, 2005, 2006, 2007, 2008, 2009, 2010, 2011, 2012, 2013, 2014, 2015, 2016, 2017, and 2018; and tract 90200, blocks 1030 and 2029.

3009, 3010, 3011, 3012, 3013, 4000, 4001, 4002, 4003, 4004, 4005, 4006, 4007, 4008, and 4009; and tract 100800, blocks 1009, 1010, 1013, 1014, 1015, 1016, 1017, 1018, 1019, 1020, 1021, 1022, 1023, 1024, 1025, 1026, 1027, 1028, 1029, 1030, 1031, 1032, 1033, 1034, 1035, 2004, 2005, 2006, 2007, 2008, 2009, 2010, 2011, 2012, 2013, 2014, 2015, 2016, 2017, 2018, 2019, 2020, 2021, 2022, 2023, 2024, 2025, 2026, 2027, 2028, 2029, 2030, 2031, 2032, and 2033; and tract 100900, blocks 1000, 1001, 1002, 1003, 1004, 1005, 1006, 1007, 2000, 2001, 2002, 2003, 2004, 2005, 2006, 2007, 2008, 2009, 2010, 2011, 2012, 2013, 2014, 2015, 2016, 2017, 2018, 2019, 2020, 2021, 2022, 2023, 2024, 3000, 3001, 3002, 3003, 3004, 3005, 3006, 3007, 3008, 3009, 3010, 3011, and 3012; and tract 101000, blocks 1000, 1001, 1002, 1003, 1004, 1005, 1006, 1007, 1008, 1009, 1010, 1011, 1012, 1013, 1014, 1015, 1016, 1017, 1018, 1019, 1020, 1021, 1022, 1023, 2000, 2001, 2002, 2003, 2004, 2005, 2006, 2007, 2008, 2009, 2010, 2011, 2012, 2013, 2014, 2015, 2016, 2017, 2018, 2019, 2020, 3000, 3001, and 3002; and tract 101100, blocks 1000, 1001, 1002, 1003, 1004, 1005, 1006, 1007, 1008, 1009, 1010, 1011, 1012, 1013, 1014, 1015, 1016, 1017, 1018, 2000, 2001, 2002, 2003, 2004, 2005, 2006, 2007, 2008, 2009, 2010, 2011, 2012, 2013, 2014, 2015, 2016, 2017, 2018, 2019, 2020, 3000, 3001, and 3002; and tract 101200, blocks 1000, 1001, 1002, 1003, 1004, 1005, 1006, 1007, 1008, 1009, 1010, 1011, 1012, 2000, 2001, 2002, 2003, 2004, 2005, 2006, 2007, 2008, 3000, 3001, 3002, 3003, 3004, 3005, 3006, 3007, 3008, 3009, 3010, 3011, 4000, 4001, 4002, 4003, 4004, 4005, 4006, 4007, and 4008; and tract 101300, blocks 1000, 1001, 1002, 1003, 1004, 1005, 1006, 1007, 1008, 1009, 1010, 1011, 1012, 1013, 1014, 1015, 2000, 2001, 2002, 2003, 2004, 2005, 2006, 2007, 3000, 3001, 3002, 3003, 3004, 3005, 3006, 3007, 3008, 3009, 4000, 4001, 4002, 4003, 4004, 4005, 4006, 4007, 4008, 4009, 4010, 4011, and 4012; and tract 101400, blocks 1000, 1001, 1002, 1003, 1004, 1005, 1006, 1007, 1008, 1009, 1010, 2000, 2001, 2002, 2003, 2004, 2005, 2006, 2007, 2008, 2009, 2010, 3000, 3001, 3002, 3003, 3004, 3005, 3006, 3007, 3008, 3009, 4000, 4001, 4002, 4003, 4004, 4005, 4006, 4007, 4008, 4009, 4010, 4011, 4012, 4013, and 4014; and tract 101500, blocks 1000, 1001, 1002, 1003, 1004, 1005, 1006, 1007, 1008, 1009, 1010, 1011, 1012, 1013, 1014, 1015, 1016, 2000, 2001, 2002, 2003, 2004, 2005, 2006, 2007, 2008, 2009, 2010, 2011, 2012, 2013, 2014, 3003, 3004, 3013, and 3014; and tract 101700, blocks 2003, 3000, 3001, 3002, 3003, 3004, 3005, 3012, 3013, 4000, 4001, 4002, 4003, 4004, 4005, 4006, 4007, 4008, 4009, 4010, 4011, 4012, 4013, 4014, 4015, 4016, 4017, 4018, and 4019; and tract 101800, blocks 2000, 2001, 2002, 2003, 2004, 2005, 2006, 2007, 2008, 2009, 2010, 2011, 2012, 2013, 2014, 2015, 2016, 3002, 3003, 3004, 3005, 3006, 3007, 3008, and 3009; and tract 120102, block 2004.

(2) **WAUKESHA COUNTY.** That part of Waukesha County consisting of that part of the city of New Berlin comprising U.S. census tract 201300, blocks 1000, 1001, 1002, 1003, 1004, 1005, 1006, 1007, 1008, 1009, 1010, 1011, 1012, 1013, 1014, 1015, 1016, 2000, 2001, 2002, 2003, 2004, 2005, 2006, 2007, 2008, 2009, 2010, 2011, 2012, 2013, 2014, 2015, 2016, 2017, 2018, 2019, 2020, 2021, 2022, 2023, 2024, 2025, 2026, 2027, 3000, 3001, 3002, 3003, 3004, 3005, 3006, and 3007; and tract 201402, blocks 1000, 1001, 1002, 1003, 1004, 1005, 1006, 1007, 1008, 1009, 1010, 1011, 1012, 1013, 1014, 1015, 1016, 1017, 1018, 1019, 1020, 1021, 1022, 1023, 1024, 1025, 1026, 1027, 1028, 1029, 1030, 2000, 2001, 2002, 2003, 2004, 2005, 2006, 2007, 2008, 2009, 2010, 2011, 2012, 2013, 2014, 2015, 2016, 2017, 3000, 3001, 3002, 3003, 3004, 3005, 3006, 3007, 3008, 3009, 3010, and 3011; and tract 201403, blocks 1000, 1001, 1002, 1003, 1004, 1005, 1006, 1007, 1008, 1009, 1010, 1011, 1012, 1013, 1014, 1015, 1016, 1017, 1018, 1019, 1020, 1021, 1022, 1023, 1024, 1025, 1026, 1027, 1028, 1029, 1030, 1031, 1032, 1033, 1034, 1035, 1036, 1037, 1038, 1039, 1040, 1041, 1042, 2000, 2001, 2002, 2003, 2004, 2005, 2006, 2007, 2008, 2009, 2010, 2011, 2012, 3000, 3001, 3002, 3003, 3004, 3005, 3006, 3007, 3008, 3009, 3010, 3011, 3012, 3013, 3014, 3015, 3016, 3017,

3018, 3019, 3020, 3021, 3022, 3023, 3024, 3025, 3026, 3027, 3028, and 3029; and tract 201404, blocks 1000, 1001, 1002, 1003, 1004, 1005, 1006, 1007, 1008, 1009, 1010, 1011, 1012, 1013, 1014, 1015, 1016, 1017, 1018, 1019, 1020, 1021, 1022, 1023, 1024, 1025, 1026, 1027, 2000, 2001, 2002, 2003, 2004, 2005, 2006, 2007, 2008, 2009, 2010, 2011, 2012, 2013, 2014, 2015, 2016, 2017, 2018, 2019, 2020, 2021, 2022, 2023, 2024, 2025, 2026, 2027, 2028, 2029, 2030, 2031, 2032, 2033, 2034, 2035, 2036, 2037, 2038, 2039, 2040, 3000, 3001, 3002, 3003, 3004, 3005, 3006, 3007, 3008, 3009, 3010, 3011, 3012, 3013, 3014, 3015, 3016, 3017, 3018, 3019, 3020, 3021, 3022, and 3023; and tract 201503, blocks 1000, 1001, 1002, 1003, 1004, 1005, 1006, 1007, 1008, 1009, 1010, 1011, 1012, 1013, 1014, 1015, 1016, 1017, 1018, 1019, 1020, 2000, 2001, 2002, 2003, 2004, 2005, 2006, 2007, 2008, 2009, 3000, 3001, 3002, 3003, 3004, 3009, 3010, and 3011; and tract 201506, blocks 1000, 1001, 1002, 1003, 1004, 1008, and 1033; and tract 202902, blocks 2016, 2017, 2018, 2023, 2024, 2025, and 2028.

History: 2011 a. 43.

4.16 Sixteenth assembly district. All of the following territory in Milwaukee County constitutes the 16th assembly district: that part of the city of Milwaukee comprising U.S. census tract 4100, block 1018; and tract 4700, blocks 1000, 1001, 1002, 1003, 1004, 1005, 1006, 1007, 1008, 1009, 1010, 2000, 2001, 2002, 2003, 2004, 2005, 2006, 2007, 3000, 3001, 3002, 3003, 3004, 3005, 3006, 3007, 3008, 3009, 3010, 4000, 4001, 4002, 4003, 4004, 4005, 4006, 4007, 4008, 4009, 4010, 4011, 4012, 4013, 4014, 4015, 4016, and 4017; and tract 6300, blocks 1000, 1001, 1002, 1003, 1004, 1005, 1006, 1007, 1008, 1009, 1010, 1011, 1012, 2000, 2001, 2002, 2003, 2004, 2005, 2006, 2007, 3000, 3001, 3002, 3003, 3004, 3005, 3006, and 3007; and tract 6400, blocks 1000, 1001, 1002, 1003, 1004, 1005, 1006, 1007, 2000, 2001, 2002, 2003, 2004, 2005, 2006, 2007, 3000, 3001, 3002, 3003, 3004, 3005, 3006, and 3007; and tract 6500, blocks 1000, 1001, 1002, 1003, 1004, 1005, 2000, 2001, 2002, 2003, 2004, 2005, 3000, 3001, 3002, 3003, 3004, 3005, 3006, 3007, 4000, 4001, 4002, 4003, 4004, 4005, and 4006; and tract 7100, blocks 1001, 1002, 1003, 1004, and 1005; and tract 7900, blocks 2000, 2001, 2002, 2003, 2004, 2005, 2006, and 2007; and tract 8000, blocks 1000, 1001, 1002, 1003, 1004, 1005, 1006, 1007, 2000, 2001, 2002, 2003, 2004, 2005, 2006, and 2007; and tract 8100, blocks 2000, 2001, 2002, 2003, 2004, 2005, 2006, and 2007; and tract 8400, blocks 1000, 1001, 1002, 1003, 1004, 1005, 1006, 1007, 1008, 1009, 1010, 1011, 1012, 1013, 1014, 2000, 2001, 2002, 2003, 2004, 2005, 2006, 2007, 2008, and 2009; and tract 8500, blocks 1000, 1005, 1006, 1007, 1010, 1011, 1012, 2000, 2001, 2002, 2003, 2004, 2005, 2006, 2007, 2008, and 2009; and tract 8600, blocks 1004, 1005, 1006, 1007, 2000, 2001, 2002, 2003, 2004, 2005, 2006, and 2007; and tract 8700, blocks 1000, 1001, 1002, 1003, 1004, 1005, 1006, 1007, 2000, 2001, 2002, 2003, 2004, 2005, 2006, and 2007; and tract 8800, blocks 1000, 1001, 1002, 1003, 1004, 1005, 1006, 1007, 1008, 1009, 1010, 1011, 1012, 1013, 1014, 1015, 1016, 2000, 2001, 2002, 2003, 2004, 2005, 2006, 2007, 2008, 2009, 2010, 2011, 2012, and 2013; and tract 8900, blocks 1000, 1001, 1002, 1003, 1004, 1005, 2000, 2001, 2002, 2003, 2004, 2005, 2006, 2007, 2008, 2009, 2010, 2011, 2012, 2013, 2014, 2015, 2016, 2017, and 2018; and tract 9700, blocks 1000, 1001, 1002, 1003, 1004, 1005, 1006, 1007, 1008, 1009, 1010, 1011, 1012, 1013, 1014, 2000, 2001, 2002, 2003, 2004, 2005, 2006, 2007, 2008, 2009, 2010, 2011, 2012, 2013, 2014, 2015, 2016, and 2017; and tract 9800, blocks 1000, 1001, 1002, 1003, 1004, 1005, 1006, 1007, 1008, 1009, 1010, 1011, 1012, 1013, 1014, 1015, 1016, 1017, 1018, 1019, 1020, 1021, and 1022; and tract 9900, blocks 1000, 1001, 1002, 1003, 1004, 1005, 1006, 1007, 1008, 1009, 1010, 1011, 1012, 2000, 2001, 2002, 2003, 2004, 2005, 2006, 2007, 2008, 2009, 2010, 2011, 2012, 2013, 2014, 2015, and 2016; and tract 10600, blocks 1000, 1001, 1002, 1003, 1004, 1005, 1006, 1007, 2000, 2001, 2002, 2003, 2004, 2005, 2006, 2007, 2008, 2009, and 2010; and

tract 10700, blocks 1000, 1001, 1002, 1003, 1004, 1005, 2000, 2001, 2002, 2003, 2004, 2005, 2006, 2007, 2008, 2009, 2010, 2011, 2012, 2013, 2014, 2015, 2018, 2019, 2020, 2021, and 2025; and tract 11400, blocks 1000, 1001, 1002, 1003, 1004, 1005, 1006, 1007, 1008, 1009, 1010, 1011, 1012, 1013, 1014, 1015, 1016, 1017, 1018, 1019, 1020, 1021, 1022, 1023, 1024, 1025, 1029, 1031, 1032, 1033, and 1034; and tract 14100, blocks 1000, 1001, 1002, 1003, 1004, 1005, 1006, 1007, 1008, 1009, 1010, 1011, 1012, 1013, 1014, 1015, 1016, 1017, 1018, 1019, 1020, 1021, 1022, 1023, 1024, 1025, 1026, 1027, 1028, 1029, 1030, 1031, 1032, 1033, 1034, 1035, 1036, 1037, 1038, 1039, 1040, and 1041; and tract 14600, blocks 1000, 1001, 1002, 1005, 1006, 1010, 1011, 2000, 2001, 2002, 2004, 2005, and 2006; and tract 14700, blocks 2004, 2005, and 2006; and tract 14800, block 2005; and tract 14900, block 1000; and tract 185400, blocks 1000, 1001, 1002, 1003, 1004, 1005, 1006, 1007, 1008, 1009, 1010, 1011, 1012, 1013, 1014, 1015, 1016, 1017, 1018, 2000, 2001, 2002, 2003, 2004, 2005, 2006, 2007, 2008, 2009, 2010, 2011, 2012, 2013, 2014, 2015, 2016, 2017, 2018, 2019, and 2020; and tract 185500, blocks 1000, 1001, 1002, 1003, 1004, 1005, 1006, 1007, 1008, 1009, 1010, 1011, 1012, 1013, 1014, 1015, 1016, 1017, 1018, 1019, 1020, 1021, 1022, 1023, 1024, 1025, 2000, 2001, 2002, 2003, 2004, 2005, 2006, 2007, 2008, 2009, 2010, 2011, 2012, 2013, 2014, 2015, 2016, 2017, 2018, 2019, and 2020; and tract 185600, blocks 1000, 1001, 1002, 1003, 1004, 1005, 1006, 1007, 1008, 1009, 1010, 1011, 1012, 1013, 1014, 1015, 1016, 1017, 1018, 2000, 2001, 2002, 2003, 2004, 2005, 2006, 2007, 3000, 3001, 3002, 3003, 3004, and 3005; and tract 185800, blocks 1000, 1001, 1002, 1003, 1004, 1005, 1006, 1007, 1008, 1009, 1010, 1011, 1012, 2000, 2001, 2002, 2003, 2004, 2005, 2006, 2007, 2008, 2009, 2010, 2011, 2012, 2013, and 2014; and tract 185900, blocks 1000, 1001, 1002, 1003, 1004, 1005, 1006, 1007, 1008, 1009, 1010, 1011, 1012, 1013, 1014, 1015, 1016, 1017, 1018, 1019, 1020, 1021, 1022, 1023, and 1024; and tract 186000, blocks 1000, 1001, 1002, 1003, 1004, 1005, 1006, 1007, 1008, 1009, 1010, 1011, 1012, 1013, 1014, 1015, 1016, 1017, 1018, 1019, 1020, 1021, 1022, and 1023; and tract 186200, blocks 1000, 1001, 1002, 1003, 1004, 1005, 1006, 1007, 1008, 1009, 1010, 1011, 1012, 1013, 1014, 1015, 1016, 2000, 2001, 2002, 2003, 2004, 2005, 2006, 2007, 2008, 2009, and 2010; and tract 186300, blocks 1000, 1001, 1002, 1003, 1004, 1005, 1006, 1007, 1008, 1009, 1010, 1011, 1012, 1013, 1014, 1015, 1016, 1017, 1018, 1019, 1020, 1021, 1022, 1023, 1024, 1025, 1026, 1027, 1028, 1029, 1030, 1031, 1032, 1033, 1034, 1035, 2000, 2001, 2002, 2003, 2004, 2005, 2006, 2007, 2008, 2009, 2010, 2011, 2012, 2013, 2014, 2015, 2016, 2017, 2018, 2019, 2020, 2021, 2022, 2023, 2024, 2025, 2026, 2027, 2028, 2029, 2030, 2031, 2032, 2033, 2034, 2035, 2036, 2037, 2038, 2039, 2040, 2041, 2042, 2043, 2044, 2045, 2046, 2047, 2048, 2049, 2050, 2051, 2052, 2053, 2054, 2055, 2056, 2057, 2058, and 2059; and tract 186400, blocks 1000, 1001, 1002, 1003, 1004, 1005, 1006, 1007, 1008, 1009, 1010, 1011, 1012, 1013, 1014, 1015, 1016, 1017, 1018, 1019, 1020, 1021, 1022, 1023, 1024, 1025, 1026, 1027, 1028, 2000, 2001, 2002, 2003, 2004, 2005, 2007, 2008, and 2009; and tract 186800, blocks 1000, 1001, 1002, 1003, 1004, 1005, 1006, 1007, 1008, 1009, 1015, 1016, 1017, and 1020; and tract 187400, blocks 1025, 1026, 1062, 1063, 1064, 1065, and 1066.

History: 2011 a. 43.

4.17 Seventeenth assembly district. All of the following territory in Milwaukee County constitutes the 17th assembly district: that part of the city of Milwaukee comprising U.S. census tract 2400, blocks 2008, 2009, and 2010; and tract 2600, blocks 1000, 1001, 1002, 1003, 1004, 1005, 1006, 1007, 1008, 1009, 1010, 1011, 1012, 2000, 2001, 2002, 2003, 2004, 2005, 2006, 2007, 2008, 2009, 2010, 2011, 2012, 2013, 2014, 3000, 3001, 3002, 3003, 3004, 3005, 3006, 3007, 3008, 3009, 3010, and 3011; and tract 2700, blocks 1000, 1001, 1002, 1003, 1004, 1005, 1006,

1007, 2000, 2001, 2002, 2003, 2004, 2005, and 2006; and tract 3000, blocks 1000, 1001, 1002, 1003, 1004, 1005, 1006, 1007, 2000, 2001, 2002, 2003, 2004, 2005, 2006, 2007, 2008, 3000, and 3010; and tract 3100, blocks 1000, 1001, 1002, 1003, 1004, 1005, 1006, 1007, 1008, 1009, 2000, 2001, 2002, 2003, 2004, 2005, 2006, 2007, 2008, 2009, 2010, 2011, 2012, 2013, 2014, 3000, 3001, 3002, 3003, 3004, 3005, 3006, 3007, 3008, 3009, 3010, 3011, 3012, 4000, 4001, 4002, 4003, 4004, 4005, 4006, 4007, 4008, 4009, 4010, 4011, 4012, and 4013; and tract 3200, blocks 1000, 1001, 1002, 1003, 1004, 1005, 1006, 1007, 1008, 1009, 1010, 1011, 1012, 1013, 1014, 2000, 2001, 2002, 2003, 2004, 2005, 2006, 2007, 2008, 2009, 2010, 3000, 3001, 3002, 3003, 3004, 3005, 3006, 3007, 3008, 3009, 3010, and 3011; and tract 3300, blocks 1000, 1001, 1002, 1003, 1004, 1005, 1006, 1007, 1008, 1009, 2000, 2001, 2002, 2003, 2004, 2005, 2006, 2007, 2008, 2009, 3000, 3001, 3002, 3003, 3004, 3005, 3006, 3007, 3008, 3009, and 3010; and tract 3400, blocks 1000, 1001, 1002, 1003, 1004, 1005, 1006, 1007, 1008, 1009, 1010, 1011, 1012, 1013, 1014, 1015, 1016, 1017, 1018, 1019, 1020, 1021, 2000, 2007, 2008, and 2016; and tract 3500, blocks 1000, 1001, 1002, 1003, 1004, 1005, 1006, 1007, 1008, 1009, 1010, 1011, 2000, 2001, 2002, 2003, 2004, 2005, 2006, 2007, 2008, 2009, 2010, 2011, 2012, 2013, 2014, 2015, 3000, 3001, 3002, 3003, 3004, 3005, 3006, 3007, 3008, 3009, 3010, 3011, 4000, 4001, 4002, 4003, 4004, 4005, 4006, 4007, 4008, 4009, 4010, 4011, 4012, 4013, 4014, and 4015; and tract 3600, blocks 1000, 1001, 1002, 1003, 1004, 1005, 1006, 1007, 1008, 1009, 1010, 1011, 1012, 1013, 1014, 1015, 1016, 1017, 1018, 1019, 1020, 1021, 2000, 2001, 2002, 2003, 2004, 2005, 2006, 2007, 2008, 2009, 2010, and 2011; and tract 3700, blocks 1000, 1001, 1002, 1003, 1004, 1005, 1006, 1007, 1008, 1009, 1010, 1011, 1012, 1013, 2000, 2001, 2002, 2003, 2004, 2005, 2006, 2007, 2008, 2009, 2010, 2011, and 2012; and tract 3800, blocks 2001, 2002, 2003, 2009, 2010, 2011, 3000, 3001, 3002, 3003, 3004, 3010, and 3011; and tract 4000, blocks 1000, 1001, 1002, 1003, 1004, 1005, 1006, 1007, 1008, 1009, 1010, 1011, 1012, 2000, 2001, 2002, 2003, 2004, 2005, 2006, 2007, 2008, 2009, 3000, 3001, 3002, 3003, 3004, 3005, 3006, 3007, 3008, 3009, 3010, and 3011; and tract 4100, blocks 1005, 1006, 1007, 1008, 1009, 1010, 1011, 1012, 2000, 2001, 2002, 2003, 2004, 2005, 2006, 2007, 2008, 2009, 3000, 3001, 3002, 3003, 3004, 3005, 3006, 3007, 3008, 3009, 3010, 3011, 3012, 3013, 3014, 3015, 3016, and 3017; and tract 4900, blocks 3000, 3001, 3002, 3003, 3004, 3005, 3006, 3007, 3008, 3009, 3010, 3011, 3012, and 3013; and tract 5000, blocks 1000, 1001, 1002, 1003, 1004, 1005, 1006, 1007, 1008, 1009, 1010, 1011, 1012, 1013, 1014, 1015, 1016, 1017, 2000, 2001, 2002, 2003, 2004, 2005, 2006, 2007, 2008, 2009, 2010, 2011, 2012, 2013, 2014, 2015, 2016, 3000, 3001, 3002, 3003, 3004, 3005, 3006, 3007, 3008, 3009, 3010, 3011, 3012, 3013, 3014, 4000, 4001, 4002, 4003, 4004, 4005, 4006, 4007, 4008, 4009, 4010, 4011, 4012, and 4013; and tract 5100, blocks 1000, 1001, 1002, 1003, 1004, 1005, 1006, 1007, 1008, 1009, 1010, 1011, 1012, 1013, 1014, 1015, 1016, 2000, 2001, 2002, 2003, 2004, 3000, 3001, 3002, 3003, 3004, 3005, 3006, 3007, 3008, and 3009; and tract 5200, blocks 1000, 1001, 1002, 1003, 1004, 1005, 1006, 1007, 1008, 1009, 1010, 1011, 1012, 1013, 1014, 2000, 2001, 2002, 2003, 2004, 2005, 2006, 2007, 2008, 2009, 2010, 2011, 2012, and 2013; and tract 5300, blocks 1000, 1001, 1002, 1003, 1004, 1005, 1006, 1007, 1008, 1009, 1010, 1011, 2000, 2001, 2002, 2003, 2004, 2005, 2006, 2007, 2008, 2009, 2010, 2011, 2012, 2013, 2014, 2015, 2016, and 2017; and tract 5400, blocks 1000, 1001, 1002, 1003, 1004, 1006, 2000, 2001, 2002, 2003, 2004, 2005, 2006, 2007, 2008, 2009, 2010, 2011, 2012, 2013, 3000, 3001, 3002, 3003, 3004, 3005, 3006, 3007, 3008, 3009, 3010, 3011, 3012, 3013, 3014, 3015, 3016, 3017, 3018, 4000, 4001, 4002, 4003, 4004, 4005, 4006, 4007, 4008, 4009, 4010, and 4011; and tract 5500, blocks 2000, 2001, 2002, 2004, 2005, 2006, 2007, 3000, 3013, and 3014; and tract 5700, blocks 1000, 1007, 2000, 2001, 2002, 2003, 2004, 2005, 2006, 2007, 2008, and 2009; and tract 5800, blocks 1000, 1001, 1002, 1003, 1004, 1005, 1006,

1007, 1008, 1009, 1010, 1011, 1012, 1014, 1015, 1016, 3000, 3001, 3002, 3003, 3004, 3005, 3006, 3007, 3008, 3009, 3010, 3011, 3012, 3013, 3014, 3015, 3016, and 3017; and tract 5900, blocks 1000, 1001, 1002, 1003, 1004, 1005, 1006, 1007, 1008, 1009, 1010, 1011, 1012, 1013, 1014, 2000, 2001, 2002, 2003, 2004, 2005, 2006, 2007, 2008, 2009, 2010, 2011, 2012, 2013, 3000, 3001, 3002, 3003, 3004, 3005, 3006, 3007, 3008, 3009, 3010, 3011, 3012, 3013, 3014, 3015, 3016, 3017, 4000, 4001, 4002, 4003, 4004, 4005, 4006, 4007, 4008, 4009, 4010, 4011, 4012, 4013, 4014, and 4015; and tract 6000, blocks 2000, 2001, 2002, 2003, 3000, 3001, 3002, 3003, 3004, 3005, 3006, and 3007; and tract 9200, blocks 1002, 1003, 1004, 1005, 1006, 1007, 1008, 1009, 1012, and 1013; and tract 9300, blocks 1000, 1001, 1002, 1003, 1004, 1005, 1006, 2000, 2001, 2002, 3000, 3001, 3002, 3003, 3004, 3005, and 3006.

History: 2011 a. 43.

4.18 Eighteenth assembly district. All of the following territory in Milwaukee County constitutes the 18th assembly district: that part of the city of Milwaukee comprising U.S. census tract 3800, blocks 1000, 1001, 1002, 1003, 1004, 1005, 1006, 1007, 1008, 1009, 1010, 2000, 2004, 2005, 2006, 2007, 2008, 2012, 3005, 3006, 3007, 3008, 3009, 3012, 3013, 3014, and 3015; and tract 3900, blocks 1000, 1001, 1002, 1003, 1004, 1005, 1006, 1007, 1008, 1009, 2000, 2001, 2002, 2003, 2004, 2005, 2006, 2007, 2008, 2009, 3000, 3001, 3002, 3003, 3004, 3005, 3006, 3007, 3008, 3009, 3010, 3011, and 3012; and tract 4800, blocks 1000, 1001, 1002, 1003, 1004, 1005, 1006, 1007, 1008, 1009, 1010, 1011, 1012, 1013, 1014, 1015, 1016, 1017, 1018, 1019, 1020, 1021, 2000, 2001, 2002, 2003, 2004, 2005, 2006, 2007, 2008, 2009, 2010, 2011, 3000, 3001, 3002, 3003, 3004, 3005, 3006, 3007, 3008, 3009, 3010, 3011, 3012, 3013, 4000, 4001, 4002, 4003, 4004, 4005, 4006, 4007, 4008, and 4009; and tract 4900, blocks 1000, 1001, 1002, 1003, 1004, 1005, 1006, 1007, 1008, 1009, 1010, 1011, 1012, 1013, 1014, 1015, 1016, 1017, 2000, 2001, 2002, 2003, 2004, 2005, 2006, 2007, 2008, 2009, 2010, 2011, 2012, 2013, 2014, 2015, 2016, 2017, 2018, 2019, and 2020; and tract 6000, blocks 1000, 1001, 1002, 1003, 1004, 1005, 2004, and 2005; and tract 6100, blocks 1000, 1001, 1002, 1003, 1004, 1005, 1006, 1007, 2000, 2001, 2002, 2003, 2004, 2005, 2006, 3000, 3001, 3002, 3003, 3004, 3005, 3006, and 3007; and tract 6200, blocks 1000, 1001, 1002, 1003, 1004, 1005, 2000, 2001, 2002, 2003, 2004, 2005, 3000, 3001, 3002, 3003, 3004, 3005, 4000, 4001, 4002, 4003, 4004, and 4005; and tract 9000, blocks 1000, 1001, 1002, 1003, 1004, 1005, 2000, 2001, 2002, 2003, 2004, 2005, 2006, 2007, 2008, 2009, 2010, 2011, 3000, 3001, 3002, 3003, 3004, 3005, 3006, 3007, 3008, 3009, 3010, 3011, 3012, and 3013; and tract 9200, blocks 1000, 1001, 1010, 1011, 1014, 2000, 2001, 2002, 2003, 2004, 2005, 2006, 2007, 2008, 2009, and 2010; and tract 9300, blocks 1007, 1008, 1009, 2003, 2004, 2005, 2006, 2007, 2008, 2009, 2010, 2011, 3007, 3008, 3009, 3010, and 3011; and tract 9400, blocks 1000, 1001, 1002, 1003, 1004, 1005, 1006, 1007, 2000, 2001, 2002, 2003, 2004, 2005, 2006, 2007, 3000, 3001, 3002, 3003, 3004, 3005, 3006, 3007, 3008, 3009, 3010, 3011, 3012, and 3013; and tract 9500, blocks 1000, 1001, 1002, 1003, 1004, 1005, 1006, 1007, 2000, 2001, 2002, 2003, 2004, 2005, 2006, 2007, 2008, 3000, 3001, 3002, 3003, 3004, 3005, 3006, 3007, 3008, and 3009; and tract 9600, blocks 1000, 1001, 1002, 1003, 1004, 1005, 1006, 1007, 1008, 1009, 1010, 1011, 1012, 1013, 2000, 2001, 2002, 2003, 2004, 2005, 2006, 2007, 2008, 2009, 2010, 2011, 2012, 2013, 2014, 2015, 2016, 2017, and 2018; and tract 12200, blocks 1000, 1001, 1002, 1003, 1004, 1005, 1006, 1007, 1008, 2000, 2001, 2002, 2003, 2004, 2005, 2006, 2007, 3000, 3001, 3002, 3003, 3004, 3005, 3006, 3007, 3008, 3009, 3010, 3011, 3012, 3013, 3014, and 3015; and tract 12300, blocks 1000, 1001, 1002, 1003, 1004, 1005, 1006, 1007, 1008, 1009, 1010, 1011, 1012, 1013, 1014, 1015, 1016, 1017,

1018, 1019, 1020, 1021, 1022, 1023, 1024, 1025, and 1026; and tract 12400, blocks 1000, 1001, 1002, 1003, 1004, 1005, 1006, 1007, 1008, 1009, 1010, 1011, 1012, 1013, 1014, 1015, 2000, 2001, 2002, 2003, 2004, 2005, 2006, 2007, 2008, 2009, 2010, 2011, 2012, 2013, 2014, 2015, 2016, 2017, 2018, 2019, 2020, 2021, 2022, 2023, 2024, 2025, 2026, 2027, and 2028; and tract 12500, blocks 1000, 1001, 1002, 1003, 1004, 1005, 1006, 1007, 1009, 1010, 1011, 1012, 1013, 1014, 1020, 1021, 1022, 1037, 1038, 2000, 2001, 2002, 2003, 2004, 2005, 2006, 2007, 2008, 2009, 2010, 2011, 2012, 2013, 2016, 2017, 2018, 2019, and 2020; and tract 12600, blocks 1000, 1001, and 1002; and tract 13300, blocks 1000, 1001, 1002, 1003, 1004, 1005, 1006, 1007, 1008, 1009, 1010, 1011, 1012, 1013, 1014, 1015, 1016, 1017, 1018, and 1019; and tract 13400, blocks 1000, 1001, 1002, 1003, 1004, 1005, 1006, 1007, 1008, 2000, 2001, 2002, 2003, 2006, 2007, 2008, 2009, 2010, 2011, 2012, 2013, 2014, 3000, 3001, 3002, 3003, 3004, 3005, and 3006; and tract 13500, blocks 1000, 1001, 1002, 1003, 1004, 1005, 2000, 2001, 2002, 2003, 2004, 2005, and 2006; and tract 13600, blocks 1000, 1001, 1002, 1003, 1004, 1005, 1006, 1007, 2000, 2001, 2002, 2003, 2004, 2005, 2006, 2007, and 2008; and tract 13700, blocks 1000, 1001, 1002, 1003, 1004, 1005, 1006, 1007, 1008, 1009, 1010, 2000, 2001, 2002, 2003, 2004, 2005, and 2006; and tract 14600, blocks 1003, 1004, 1007, 1008, 1009, and 2003; and tract 14700, blocks 1000, 1001, 1002, 1003, 1004, 1005, 1006, 1007, 1008, 2000, 2001, 2002, and 2003; and tract 14800, blocks 1000, 1001, 1002, 1003, 1004, 1005, 1006, 1007, 1008, 1009, 1010, 1011, 2000, 2001, 2002, 2003, and 2004; and tract 14900, blocks 1001, 1002, 1003, 1004, 1005, 1006, 2000, 2001, 2002, 2003, 2004, 2005, 2006, 2007, 2008, 2009, and 2010; and tract 186100, blocks 1000, 1001, 1002, 1003, 1004, 1005, 1006, 1007, 1008, 1009, 1010, 1011, 2000, 2001, 2002, 2003, 2004, 2005, 2006, 2007, 2008, and 2009; and tract 186400, block 2006.

History: 2011 a. 43.

4.19 Nineteenth assembly district. All of the following territory in Milwaukee County constitutes the 19th assembly district: that part of the city of Milwaukee comprising U.S. census tract 7200, blocks 1000, 1001, 1002, 1003, 1004, and 1005; and tract 7300, blocks 1000, 1001, 1002, 1003, 1004, 1005, 1006, 1007, 2000, 2001, 2002, 2003, 2004, 2005, 2006, 3000, 3001, 3002, 3003, 3004, 3005, 3006, 3007, 3008, 3009, and 3010; and tract 7400, blocks 1000, 1001, 1002, 1003, 1004, 1005, 1006, 1007, 1008, 1009, 2002, 2003, 2004, 2005, 2006, 2007, 2008, 2009, 2010, 2011, and 2012; and tract 7500, blocks 1000, 1001, 1002, 1003, 1004, 1005, 1006, 1007, 1008, 2000, 2001, 2002, 2003, 2004, 2005, 2006, 2007, 2008, 3000, 3001, 3002, 3003, 3004, 3005, 3006, 3007, 3008, 3009, 3010, 3011, 3012, 3013, 3014, 3015, and 3016; and tract 7600, blocks 1000, 1001, 1002, 1003, 1004, 1005, 1006, 1007, 1008, 2000, 2001, 2002, 2003, 2004, 2005, 2006, 2007, 3000, 3001, 3002, 3003, 3004, 3005, 3006, 3007, 3008, 3009, 3010, 3011, and 3012; and tract 7700, blocks 1000, 1001, 1002, 1003, 1004, 1005, 1006, 1007, 1008, 2000, 2001, 2002, 2003, 2004, 2005, 2006, 2007, 2008, 2009, 2010, 2011, 2012, 2013, 2014, 2015, 3000, 3001, 3002, 3003, 3004, 3005, 3006, 3007, 3008, and 3009; and tract 7800, blocks 1000, 1001, 1002, 1003, 1004, 1005, 1006, 2000, 2001, 2002, 2003, 2004, 2005, 2006, 3000, 3001, 3002, 3003, 3004, 3005, 3006, 3007, 3008, 3009, 3010, and 3011; and tract 7900, blocks 1000, 1001, 1002, 1003, 1004, and 1005; and tract 10700, blocks 2016, 2017, 2022, 2023, 2024, and 2026; and tract 10800, blocks 1000, 1001, 1002, 1003, 1004, 1005, 1006, 1007, 1008, 1009, 1010, 1011, 1012, 1013, 1014, 2000, 2001, 2002, 2003, 2004, 2005, and 2006; and tract 11000, blocks 1000, 1001, 1002, 1003, 1004, 1005, 1006, 2000, 2001, 2002, 2003, 2004, and 2005; and tract 11100, blocks 1000, 1001, 1002, 1003, 1004, 1005, 1006, 1007, 2000, 2001, 2002, 2003, 2004, 2005, 2006, 2007, and 2008; and tract 11200, blocks 1000, 1001, 1002, 1003, 1004, 1005, 1006, 1007, 2000, 2001, 2002, 2003, 2004, 2005, 2006, 2007, 2008, 2009, 2010, 2011, 2012, 2013, and 2014; and tract 11300, blocks 1000, 1001, 1002, 1003, 1004, 1005, 1006, 1007, 1008,

4.19 LEGISLATIVE DISTRICTS

Updated 19–20 Wis. Stats. 14

1009, 1010, 1011, 1012, 1013, 1014, 1015, 1016, 1017, 1018, 1019, 1020, 1021, 1022, 2000, 2001, 2002, and 2003; and tract 11400, blocks 1026, 1027, 1028, and 1030; and tract 14300, blocks 1000, 1001, 1002, 1003, 1004, 2000, 2001, 2002, 2003, 2004, 2005, 2006, 2007, 2008, 2009, 2010, 2011, 2012, and 2013; and tract 14400, blocks 1000, 1001, 1002, 1003, 1004, 1005, 1006, 1007, 1008, 1009, 1010, 1011, 1012, 1013, 1014, 1015, 1016, 1017, 1018, 1019, 1020, 1021, 1022, 1023, 1024, 1025, 1026, 2000, 2001, 2002, 2003, 2004, 2005, 2006, 2007, 2008, 2009, 2010, 2011, and 2012; and tract 16500, blocks 3000 and 3021; and tract 16600, blocks 2017, 2018, and 2025; and tract 17900, blocks 1000, 1001, 1002, 1006, 1007, 1008, 2000, 2001, 2002, 2005, 2006, 2007, 3000, 3001, 3002, 3003, 3004, 3005, 3006, 3007, 3008, 3009, 3010, 3011, and 4000; and tract 18000, blocks 1003, 1004, 1005, 1006, 1007, 1008, 1009, 1010, 1011, 1012, 1013, 1014, 1015, 1016, 1017, 1018, 1019, 1020, 1021, 1022, 1023, 1024, 1025, 1026, 1027, 1028, 1029, 1030, 1031, 1032, 1033, 1034, 1035, 1036, 1037, 1038, 1039, 1040, 1041, 1042, 1043, 1044, 1045, 1046, 1047, 1048, 1049, 1050, 1051, 1052, 1053, 1054, 1055, 1056, 1057, 1058, 1059, 1060, 1061, 1062, 1063, 1064, 1065, 1066, 1067, 1068, 1069, 1070, 1071, 1072, 1073, 1074, 1075, 1076, 1077, 1078, 1079, 1080, 1081, 1082, 1083, 1084, and 1086; and tract 18100, blocks 1004, 1005, 1006, 1007, 1008, 1009, 1010, 1011, 1012, 1013, 1014, 1015, 1016, 1017, 1018, 1019, 1020, 2000, 2001, 2002, 2003, 2004, 2005, 2006, 2007, 2008, 2009, 2010, 2011, 2012, and 2013; and tract 18200, blocks 1000, 1001, 1002, 1003, 1004, 1005, 1006, 1007, 1008, 1009, 1010, 1011, 1012, 1013, 2002, 2003, 2004, 2005, 2006, 2007, 2008, 2009, 2010, 2011, 2012, 2013, 2014, 2015, 2016, 2017, 2018, and 2019; and tract 18300, blocks 1000, 1001, 1002, 1003, 1004, 1005, 1006, 1007, 1008, 1009, 1013, 2000, 2001, 2002, 2003, 2004, 2005, 2006, 2007, 3000, 3001, 3002, 3003, 3004, 3005, 3006, 3007, 3008, and 3009; and tract 18400, blocks 1000, 1001, 1002, 1003, 1004, 1005, 1006, 1007, 1008, 1009, 1010, 2000, 2001, 2002, 2004, 2005, 2006, 2007, 2008, 2009, 2010, and 2011; and tract 186600, blocks 1000 and 1001; and tract 186900, blocks 1000, 1001, and 1002; and tract 187000, blocks 1000, 1001, 1002, 1003, 1004, 1005, 1006, 1007, 1008, 1009, 1010, 1011, 1012, 1013, 1014, 1015, 1016, 2000, 2001, 2002, 2003, 2004, 2005, 3000, 3001, 3002, and 3003; and tract 187400, blocks 1000, 1001, 1002, 1003, 1004, 1005, 1006, 1007, 1008, 1009, 1010, 1011, 1012, 1013, 1014, 1015, 1016, 1017, 1018, 1019, 1020, 1021, 1022, 1023, 1024, 1027, 1028, 1029, 1030, 1031, 1032, 1033, 1034, 1035, 1036, 1037, 1038, 1039, 1040, 1041, 1042, 1043, 1044, 1045, 1046, 1047, 1048, 1049, 1050, 1051, 1052, 1053, 1054, 1055, 1056, 1057, 1058, 1059, 1068, 1069, 1070, 1071, 1072, 1073, 1074, 1075, 1076, 1077, 1078, 1079, 1080, 1081, 1102, and 1103; and tract 980000, blocks 1002, 1003, 1004, 1005, 1006, 1007, 1010, 1011, 1012, 1013, 1014, 1015, 1016, 1017, 1018, 1019, 1020, 1021, 1022, 1023, 1025, 1026, 1027, 1028, 1029, 1030, 1031, and 1034.

History: 2011 a. 43; 2013 a. 168 s. 21.

4.20 Twentieth assembly district. All of the following territory in Milwaukee County constitutes the 20th assembly district:

(1) The cities of Cudahy and St. Francis.

(2) That part of the city of Milwaukee comprising U.S. census tract 18300, blocks 1010, 1011, 1012, 2008, 2009, and 2010; and tract 18500, blocks 1029, 1030, 1031, 1032, 1033, 1034, 1035, 1036, 1037, 1038, 2000, 2001, 2002, 2003, 2004, 2005, 2006, 2007, 2008, 2009, 2010, 2011, 2012, 2013, 2014, and 2015; and tract 20600, blocks 1000, 1001, 1002, 1003, 1004, 1005, 1006, 1007, 1008, 1009, 1010, 1011, 1012, 1013, 1014, 1015, 1016, 1017, 1018, 1019, 1020, 1021, 1022, 1023, 1024, 1025, 1026, 1027, 1028, 1029, 2000, 2001, 2002, 2003, 2004, 2005, 2006, 2007, 2008, 2009, 2010, 2011, 2012, 2013, 2014, 2015, 2016, 2017, 2018, and 2019; and tract 20700, blocks 1000, 1001, 1002, 1003, 1004, 1005, 1006, 1007, 1008, 1009, 1010, 1011, 1012, 1013, 1014, 2000, 2001, 2002, 2003, 2004, 2005, 2006, 2007, 3000, 3001, 3002, 3003, 3004, 3005, 3006, 3007, 3008, 3009, 3010, 3011, 3012, 3013, 3014, 3015, 3016, 4000, 4001, 4002,

4003, 4004, 4005, 4006, 4007, 4008, 4009, 5000, 5001, 5002, 5003, 5004, 5005, 5006, 5007, 6000, 6001, 6002, 6003, 6004, 6005, 6006, 6007, 6008, 6009, and 6010; and tract 20800, blocks 1000, 1001, 1002, 1003, 1004, 1005, 1006, 1007, 2000, 2001, 2002, 2003, 2004, 2005, 2006, 2007, 2008, 2009, 2010, 3000, 3001, 3002, 3003, 3004, 3005, 3006, 3007, 3008, 3009, 3010, 3011, 3012, 3013, 4002, 4003, 4004, 4005, 4006, 4007, 4008, 4009, 4010, 4011, 5000, 5001, 5002, 5003, 5004, 5005, 5006, and 5007; and tract 20900, blocks 1000, 1001, 1002, 1003, 1004, 1005, 1006, 1007, 1008, 1009, 1010, 2000, 2001, 2002, 2003, 2004, 2005, 2006, 2007, 2008, 2009, 3000, 3001, 3002, 3003, 3004, 3005, 3006, 3007, and 3008; and tract 21000, blocks 1001, 1002, 1003, 1004, 1005, 1006, 1007, 1008, 1009, 1010, 2000, 2001, 2002, 2003, 2004, 2005, 2006, 2007, 2008, 2009, and 2010; and tract 21100, blocks 1000, 1001, 1002, 1003, 1004, 1005, 1006, 1007, 1008, 1009, 1010, 1011, 1012, 1013, 1014, 1015, 1016, 1017, 1018, 1019, 1020, 1021, 1022, 1023, and 1024; and tract 21200, blocks 1000, 1001, 1002, 1003, 1004, 1005, 1006, 1007, 1008, 1009, 1010, 1011, 1012, 1013, 1014, 1015, 1016, 1017, 2000, 2001, 2002, 2003, 2004, and 2006; and tract 21600, blocks 1000, 1001, 1002, 1003, 1004, 1005, 1006, 1007, 1008, 1014, 1015, 1016, 1017, 1018, and 1019; and tract 21700, blocks 1000, 1001, 1002, 1003, 1004, 1005, 1006, 1007, 1008, 1009, 1010, 2000, 2001, 2002, 2003, 2004, 2005, 2006, 2007, 2008, 2009, 2010, 2011, 2012, 2013, 2014, 2015, 2016, 2017, 2018, 2019, 2020, 2021, 2022, 3000, 3001, 3002, 3003, 3004, 3005, 3006, 3007, 3008, 3009, 3010, 3011, 3012, 3013, 3014, 3015, 3016, 3017, 4000, 4001, 4002, 4003, 4004, 4005, 4006, 4007, 4008, 4009, 4010, 4011, 4012, 5000, 5001, 5002, 5003, 5004, 5005, 5006, 5007, 5008, 5009, 5010, 5011, 5012, 5013, 5014, 5015, 5016, 5017, 5018, 5019, 5020, 5021, 5022, 5023, 5024, 5025, 5026, 5027, and 5028; and tract 21800, blocks 1000, 1001, 1002, 1003, 1004, 1005, 1006, 1007, 2000, 2001, 2002, 2003, 2004, 2005, 2006, 2007, 3000, 3002, 3003, 3004, 3005, 3006, 3007, 3008, 3009, 3010, 3011, 3012, 3013, and 3014; and tract 120502, block 3028; and tract 160100, block 4000; and tract 185200, block 1028.

History: 2011 a. 43.

4.21 Twenty-first assembly district. All of the following territory in Milwaukee County constitutes the 21st assembly district:

(1) The cities of Oak Creek and South Milwaukee.

(2) That part of the city of Franklin comprising U.S. census tract 187300, blocks 1000, 1001, 1002, 1003, 1004, 1005, 1006, 1009, 1010, 3009, 3010, 3011, 3012, 3013, 3014, 3015, 3026, 3027, 3028, 3029, and 3030.

History: 2011 a. 43.

4.22 Twenty-second assembly district. All of the following territory constitutes the 22nd assembly district:

(1) MILWAUKEE COUNTY. That part of Milwaukee County consisting of that part of the city of Milwaukee comprising U.S. census tract 301, blocks 1000, 1001, 1002, 1003, 1004, 1005, 1006, 1007, 1008, 1009, 1010, 1011, 1012, 1013, 1014, 1015, 1016, 1017, 1018, 1019, 1020, 1021, 1022, 1023, 1024, 1025, 1026, 1027, 1028, 1029, and 1030; and tract 302, blocks 1001, 1002, 1004, 1005, 1006, 1007, 1013, 1014, 1015, 1016, and 1017; and tract 303, blocks 1000, 1001, 1002, 1003, 1004, 1005, 1006, 1007, 1008, 1009, 1010, 1011, 1012, 1013, 1014, 2009, and 2010; and tract 400, blocks 1000, 1001, 1002, 1003, 1004, 1005, 1006, 1007, 1008, 1009, 1010, 1011, 2000, 2001, 2002, 2003, 2004, 2005, 2006, 2007, 2008, 2009, 2010, 2011, 2012, 2013, 2014, 2015, 2016, 2017, 2018, 2019, 2020, 2021, 2022, and 2023; and tract 501, blocks 1000, 1001, 1002, 1003, 1004, 1005, 1006, 1007, 1008, 1009, 1010, 1011, 1012, 1013, 1016, 1017, 1018, 1019, 2012, 2013, 2018, and 2019.

(2) WASHINGTON COUNTY. That part of Washington County consisting of all of the following:

(a) The town of Erin.

(b) That part of the village of Richfield comprising U.S. census tract 460101, blocks 2001, 2003, 2004, 2005, 2006, 2007, 2008, 2009, 2010, 2011, 2012, 2013, 2014, 2015, 2016, 2017, 2018, 2019, 2020, 2021, 2022, 2023, 2024, 2025, 2026, 2027, 2028, 2029, 2030, 2031, 2032, 2033, 2034, 2035, 3005, 3006, 3007, 3008, 3009, 3010, 3011, 3017, 3018, 3019, 3020, 3021, 3022, 3023, 3024, 3025, 3026, 3027, 3028, 3029, 3030, 3031, 3032, 3033, 3034, 3035, 3036, 3037, 3038, 3039, 3040, 3041, 3042, 3043, 3044, 3045, 3046, 3047, 3048, 3049, 3050, 3051, 3052, 3053, and 3054; and tract 460102, blocks 2000, 2001, 2002, 2003, 2004, 2005, 2006, 2007, 2008, 2009, 2010, 2011, 2012, 2013, 2014, 2015, 2016, 2017, 2018, 2019, 2020, 2021, 2022, 2023, 2024, 2025, 2026, 2027, 2028, 2029, 2030, 3000, 3001, 3002, 3003, 3004, 3005, 3006, 3007, 3008, 3009, 3010, 3011, 3012, 3013, 3014, 3015, 3016, 3017, 3018, 3019, 3020, 3021, 3022, 3023, 3024, 4000, 4001, 4002, 4003, 4004, 4005, 4006, 4007, 4008, 4009, 4010, 4011, 4012, 4013, 4014, 4015, 4016, 4017, 4018, 4019, 4020, and 4021.

(3) **WAUKESHA COUNTY.** That part of Waukesha County consisting of all of the following:

(a) That part of the town of Lisbon comprising U.S. census tract 203303, blocks 1000, 1001, 1002, 1003, 1004, 1005, 1006, 1007, 1013, 1031, 1032, 1033, and 1034; and tract 203403, blocks 1000, 1001, 1012, 1021, 1023, 1030, 2000, 2001, 2002, 2003, 2004, 2005, 2006, 2007, 2008, 2009, 2010, 2011, 2012, 2013, 2014, 2015, 2020, 2021, 2022, 2023, 2024, 2025, 2026, 2027, 2028, 2029, 2030, 3000, 3001, 3002, 3003, 3004, 3006, 3007, 3008, 3009, 3024, and 3025; and tract 203404, blocks 1001, 2000, 2016, 2017, and 2033; and tract 203405, blocks 1000, 1004, 1014, 1015, 1031, 2000, 2019, 2021, 2022, 2023, and 2027; and tract 203406, blocks 1000, 1001, 1002, 1003, 1004, 1005, 1006, 1007, 1008, 1009, 1010, 1011, 1012, 1013, 1014, 1015, 1016, 1017, 1018, 1019, 1020, 1021, 1022, 1023, 1024, 1025, 1026, 1027, 2000, 2001, 2002, 2003, 2004, 2005, 2006, 2007, 2008, 2009, 2010, 2011, 2012, 2013, 2014, 2015, 2016, 2017, 2018, 2019, 2020, 2021, 2022, 2023, 2024, 2025, 2026, 2027, 2028, 2029, 2030, 2031, 2032, 2033, 3000, 3001, 3002, 3003, 3004, 3005, 3006, 3007, 3008, 3009, 3010, 3011, 3012, 3013, 3014, 3015, 3016, 3017, 3018, 3019, 3020, 3021, 3022, 3023, 3024, 3025, 3028, 3029, 4001, 4002, 4003, 4004, 4005, 4008, 4014, 4015, 4016, 4017, 4018, 4022, 4030, 4031, 4032, 5001, 5002, 5003, 5004, 5005, 5006, 5007, 5008, 5009, 5010, 5011, 5012, 5013, 5014, 5015, and 5022.

(b) The villages of Butler and Lannon.

(c) That part of the village of Menomonee Falls comprising U.S. census tract 200101, blocks 1017, 1018, 1020, 2000, 2001, 2002, 2003, 2004, 2005, 2006, 2007, 2008, 2009, 2010, 2011, 2012, 2013, 2014, 2015, 2016, 2017, 2018, 2019, 3000, 3001, 3002, 3003, 3004, 3005, 3006, 3007, 3008, 3009, 3010, 3011, 3012, 3013, 3014, 3015, 3016, 3017, 3018, 3019, 3020, 3021, 3022, 3023, 3024, 3026, 4000, 4001, 4002, 4003, 4004, 4005, 4006, 4007, 4008, 4009, 4010, 4011, 4012, 4013, 4014, and 4015; and tract 200102, blocks 3035 and 3036; and tract 200103, blocks 1000, 1001, 1002, 1003, 1004, 1005, 1006, 1007, 1008, 1009, 1010, 1011, 1012, 1013, 1014, 1015, 1016, 1017, 1018, 1019, 1020, 1021, 1022, 1023, 1024, 1025, 1026, 1027, 1028, and 1029; and tract 200201, blocks 1000, 1001, 1002, 1003, 1004, 1005, 1006, 1007, 1008, 1009, 1010, 2000, 2001, 2002, 2003, 2004, 2005, 2006, 2007, 2008, 2009, 2010, 2011, 2012, 2013, 2014, 2015, 2016, 2017, 2018, 2019, 2020, 2021, 2022, 2023, 2024, 2025, 2026, 2027, 2028, 2029, 2030, 2031, 2032, and 2033; and tract 200202, blocks 1016, 1018, 1019, 1020, 1021, 1022, 1023, 1024, 1025, 1026, 1027, 1028, 1029, 1030, 1031, 1032, 1033, 1034, 1035, 1036, 1037, 1038, 1039, 1040, 2000, 2001, 2002, 2003, 2004, 2005, 2006, 2007, 2008, 2009, 3000, 3001, 3002, 3003, 3004, 3005, 3006, 3007, 3008, 3009, 3010, 3011, 3012, 3013, 3014, 3015, 3016, 3017, 3018, 3019, 3020, 3021, 3022, 3023, 3024, 3025, 3026, 3027, and 3028; and tract 200300, blocks 1000, 1001, 1002, 1003, 1004, 1005, 1006, 1007, 1008, 1009, 1010, 1011, 1012, 1013, 1014, 1015, 1016, 1017, 1018, 1019,

1020, 1021, 1022, 1025, 1026, 1027, 1028, 1029, 1030, 1031, 1032, 1033, 1041, 2010, 2013, 2014, 2015, 2016, 2017, 2018, 2019, 3000, 3001, 3015, 3017, 3018, 3021, 3022, 3023, 3024, 3025, 3026, 3027, 3028, 3029, 3030, 3031, 3032, 3033, 3034, 3035, 3036, 3037, 4000, 4001, 4002, 4003, 4004, 4005, 4006, 4007, 4008, 4009, 4010, 4011, 4012, 4013, 4014, 4015, 4016, 4017, 4018, 4019, 4020, 4021, 4022, 4023, 4024, 4025, 4026, 4027, 4028, 4029, 4030, 4031, 4032, 4033, 4034, 4035, 4036, 4037, 4038, 4039, 4040, 4041, 4042, and 4043; and tract 200400, blocks 1000, 1001, 1002, 1003, 1004, 1005, 1006, 1007, 1008, 1009, 1010, 1011, 1012, 1013, 1014, 1015, 1016, 1017, 1018, 1019, 1020, 1021, 1022, 1023, 1024, 1025, 1026, 1027, 1028, 1030, 1031, 1032, 1033, 1034, 1035, 1036, 1037, 1038, 1039, 1040, 1041, 1042, 1043, 1044, 1045, 1049, 1051, 1052, 1053, 1054, 1055, 1056, 1057, 1058, 1059, 1060, 1061, 1062, 1063, 1064, 2000, 2001, 2002, 2003, 2004, 2005, 2006, 2007, 2008, 2009, 2010, 2011, 2012, 2013, 2014, 2015, 2016, 2017, 2018, 3000, 3001, 3002, 3003, 3004, 3005, 3006, 3007, 3008, 3009, 3010, 3011, 3012, 3013, 3014, 3015, 3016, 3017, 3018, 3019, 3020, 3021, 3022, 3023, 3024, 3025, 3026, 3027, 3028, 3029, 3030, 3031, 3032, 3033, 3034, 3035, 3036, 4000, 4001, 4002, 4003, 4004, 4005, 4006, 4007, 4008, 4009, 4010, 4011, 4012, 4013, 4014, 4015, 4016, 4017, 4018, 4019, 4020, 4021, 4022, 4023, 4024, 4025, 4026, 4027, 4028, 4029, 4030, 4031, 4032, 4033, 4034, 4035, 4036, 4037, 4038, 4039, 4040, 4041, 4042, 4043, 4044, 4045, 4046, 4047, 4048, 4049, 4050, and 4051; and tract 200500, blocks 1000, 1001, 1002, 1003, 1004, 1005, 1006, 1007, 1008, 1009, 1010, 1011, 1012, 1013, 1014, 1015, 1016, 1017, 1018, 1019, 1020, 2000, 2001, 2002, 2003, 2004, 2005, 2006, 2007, 2008, 2009, 2010, 2011, 2012, 2013, 2014, 2015, 2016, 2017, 2018, 2019, 2020, 2021, 2022, 2023, 2024, 2025, 2026, 2027, 2028, 2029, 2030, 3000, 3001, 3002, 3003, 3004, 3005, 3006, 3007, 3008, 3009, 3010, 3011, 3012, 3013, 3014, 3015, 3016, 3017, 3018, 3019, 3020, 3021, 3022, 3023, 3024, 3025, 3026, 3027, 3028, 3029, 3030, 3031, 3032, 3033, 3034, 3035, 3036, 3037, 3038, 3039, 3040, 3041, 3042, 3043, 3044, 3045, 3046, 3047, 3048, 3049, 3050, 3051, and 3052; and tract 200801, blocks 1000, 1001, 1002, and 1003.

(d) That part of the city of Milwaukee located in the county.
History: 2011 a. 43.

4.23 Twenty-third assembly district. All of the following territory constitutes the 23rd assembly district:

(1) **MILWAUKEE COUNTY.** That part of Milwaukee County consisting of all of the following:

(a) The villages of Fox Point and Whitefish Bay.

(b) That part of the village of Bayside located in the county.

(2) **OZAUKEE COUNTY.** That part of Ozaukee County consisting of all of the following:

(a) The town of Grafton.

(b) The villages of Grafton and Thiensville.

(c) That part of the village of Bayside located in the county.

(d) That part of the city of Mequon comprising U.S. census tract 660202, blocks 2000, 2001, 2002, 2003, 2004, 2005, 2006, 2007, 2008, 2009, 2010, 2011, 2012, 2013, 2014, 2015, 2016, 2017, 2027, 2028, 2029, 2030, 2031, 2032, 2033, 2034, 2035, 2036, 2037, 2038, 2039, 2040, 2041, 3000, 3001, 3002, 3003, 3004, 3005, 3006, 3007, 3008, 3009, 3010, 3011, 3012, 3013, 3014, 3015, 3016, 3017, 3018, 3019, 3020, 3021, 3022, 3023, 3024, 3027, 3028, 3029, 3030, 3031, 3032, 3033, 3035, and 3036; and tract 660301, blocks 1000, 1001, 1002, 1003, 1004, 1005, 1006, 1007, 1008, 1009, 1010, 1011, 1012, 1013, 1014, 1015, 1016, 1017, 1018, 1019, 1020, 1021, 1022, 1023, 1024, 1025, 1026, 1027, 1028, 1029, 1030, 1031, 1032, 1033, 1034, 1035, 1036, 1037, 1038, 1039, 1040, 1041, 1042, 1043, 1044, 1045, 1046, 1047, 1048, 1049, 1050, 1051, 1052, 1053, 1054, 1055, 2000, 2001, 2002, 2003, 2004, 2005, 2006, 2007, 2008, 2009, 2010, 2011, 2012, 2013, 2014, 2015, 2020, 2021, 2024, 3000, 3001, 3002, 3003, 3004, 3005, 3006, 3007, 3008, 3009, 3010,

4.23 LEGISLATIVE DISTRICTS

Updated 19–20 Wis. Stats. 16

3011, 3012, 3013, 3014, 3015, 3016, 3017, 3018, 3019, 3020, 3021, 3022, 3023, 3024, 3025, 3026, 3027, 3028, 3029, 3030, 3031, 3032, 3033, 3034, 3035, 3036, 3037, 3038, 3039, 3040, 3041, 3042, 3043, 3044, 3045, 3049, 3050, 3051, 3052, 3053, 3054, 3055, 3056, 3059, 4000, 4001, 4002, 4003, 4004, 4005, 4006, 4007, 4008, 4009, 4010, and 4011; and tract 660303, blocks 1000, 1001, 1002, 1003, 1004, 1005, 1006, 1007, 1008, 1009, 1010, 1011, 1012, 1013, 1014, 1015, 1016, 1017, 1018, 1019, 1020, 1021, 1022, 2000, 2001, 2020, 2021, and 2022; and tract 660304, blocks 1000, 1001, 1002, 1003, 1004, 1005, 1006, 1007, 1008, 1009, 1010, 1011, 1012, 1013, 1014, 1015, 1016, 1017, 1018, 1019, 1020, 1021, 1022, 1023, 1024, 1025, 1026, 1027, 1028, 1029, 1030, 1031, 1032, 1033, 1034, 1035, 1036, 1037, 1038, 1039, 1040, 1042, 1043, 2000, 2001, 2002, 2003, 2004, 2005, 2006, 2007, 2008, 2009, 2010, and 2011.

History: 2011 a. 43.

4.24 Twenty-fourth assembly district. All of the following territory constitutes the 24th assembly district:

(1) **MILWAUKEE COUNTY.** That part of Milwaukee County consisting of all of the following:

(a) The villages of Brown Deer and River Hills.

(b) That part of the city of Glendale comprising U.S. census tract 35200, block 3017; and tract 60101, blocks 1000, 1001, 1002, 2001, 2002, 2003, 2004, 2005, 2006, 2007, 2008, 2009, 2010, 2011, 2012, 2013, 2014, 2015, 2016, 2017, 2018, 2019, 2020, 2021, 2022, 2023, 2024, 2025, 2026, 2027, 2028, 2029, 2030, 2031, 2033, 2034, 3000, 3001, 3002, 3003, 3004, 3005, 3006, 3007, 3008, 3009, 3010, 3011, 3012, 3013, 3014, 3015, 3016, 3019, 3020, 3021, 3022, 3023, 3024, 3025, 3026, 3027, 3028, 3029, 3030, 3031, 3032, 3033, 3034, 3035, 3036, 3037, 3038, 3039, 3040, and 3041; and tract 60102, blocks 1000, 1001, 1002, 1003, 1004, 1005, 1006, 1007, 1008, 1009, 1010, 1011, 1012, 1013, 1014, 1015, 1016, 1017, 2000, 2001, 2002, 2003, 2004, 2005, 2006, 2007, 2008, 2009, 2010, 2011, 2012, 2013, 2014, 2015, 2016, 2017, 2018, 2019, 2020, 2021, 2022, 2023, 2024, 2025, 2026, 2027, 2028, 2029, and 2030; and tract 60200, blocks 1000, 1001, 2000, 2001, 2002, 2003, and 2004.

(2) **OZAUKEE COUNTY.** That part of Ozaukee County consisting of that part of the city of Mequon comprising U.S. census tract 660201, blocks 1000, 1001, 1002, 1003, 1004, 1005, 1006, 1007, 1008, 1009, 1010, 1011, 1012, 1013, 1014, 1015, 1016, 1017, 1018, 2000, 2001, 2002, 2003, 2004, 2005, 2006, 2007, 2008, 2009, 2010, 2011, 2012, 2013, 2014, 2015, 2016, 2017, 2018, 2019, 2020, 2021, 2022, 2023, 2024, 2025, 2026, 2027, 2028, 2029, 2030, 2031, 2032, 2033, 3000, 3001, 3002, 3003, 3004, 3005, 3006, 3007, 3008, 3009, 3010, 3011, 3012, 3013, 3014, 3015, 3016, 3017, 3018, 3019, 3020, and 3021; and tract 660202, blocks 1000, 1001, 1002, 1003, 1004, 1005, 1006, 1007, 1008, 1009, 1010, 1011, 1012, 1013, 1014, 1015, 1016, 1017, 1018, 1019, 1020, 1021, 1022, 1023, 1024, 1025, 1026, 1027, 1028, 1029, 1030, 1031, 1032, 1033, 1034, 1035, 1036, 1037, 1038, 1039, 1040, 1041, 1042, 1043, 2018, 2021, 2022, 2023, 2024, 2025, 2026, 2042, 2043, 2044, 3025, 3026, 3034, 3037, and 3038; and tract 660301, blocks 2016, 2017, 2018, 2019, 2022, 2023, 3046, 3047, 3048, 3057, and 3058; and tract 660303, blocks 2002, 2003, 2004, 2005, 2006, 2007, 2008, 2009, 2010, 2011, 2012, 2013, 2014, 2015, 2016, 2017, 2018, 2019, 2023, 2024, 2025, 3000, 3001, 3002, 3003, 3004, 3005, 3006, 3007, 3008, 3009, 3010, 3011, 3012, 3013, 3014, 3015, 3016, 3017, 3018, 3019, 3020, 3021, 3022, 3023, 3024, 3025, 3026, 3027, 3028, 3029, 3030, 4000, 4001, 4002, 4003, 4004, 4005, 4006, 4007, 4008, 4009, 4010, 4011, 4012, 4013, 4014, 4015, 4016, 4017, 4018, 4019, 4020, 4021, 4022, 4023, 4024, 4025, 4026, 4027, 4028, 4029, 4030, 4031, 4032, 4033, and 4034.

(3) **WASHINGTON COUNTY.** That part of Washington County consisting of all of the following:

(a) The town of Germantown.

(b) The village of Germantown.

(c) That part of the city of Milwaukee located in the county.

(4) **WAUKESHA COUNTY.** That part of Waukesha County consisting of that part of the village of Menomonee Falls comprising U.S. census tract 200101, blocks 1000, 1001, 1002, 1003, 1004, 1005, 1006, 1007, 1008, 1009, 1010, 1011, 1012, 1013, 1014, 1015, 1016, and 1019; and tract 200102, blocks 1000, 1001, 1002, 1003, 1004, 1005, 1006, 1007, 1008, 1009, 1010, 1011, 1012, 1013, 1014, 1015, 1016, 1017, 1018, 1019, 1020, 1021, 1022, 1023, 1024, 1025, 1026, 1027, 1028, 1029, 1030, 1031, 1032, 1033, 1034, 1035, 1036, 1037, 1038, 1039, 1040, 2000, 2001, 2002, 2003, 2004, 2005, 2006, 2007, 2008, 2009, 2010, 2011, 2012, 2013, 2014, 2015, 2016, 2017, 2018, 2019, 2020, 2021, 2022, 2023, 2024, 2025, 3000, 3001, 3002, 3003, 3004, 3005, 3006, 3007, 3008, 3009, 3010, 3011, 3012, 3013, 3014, 3015, 3016, 3017, 3018, 3019, 3020, 3021, 3022, 3023, 3024, 3025, 3026, 3027, 3028, 3029, 3030, 3031, 3032, 3033, 3034, 3037, 3038, 4000, 4001, 4002, 4003, 4004, 4005, 4006, 4007, 4008, 4009, 4010, 4011, 4012, 4013, 4014, 4015, 4016, 4017, 4018, 4019, 4020, 4021, 4022, 4023, 4024, 4025, 4026, 4027, 4028, 4029, 4030, 4031, 4032, 4033, 4034, 4035, 4036, 4037, 4038, 4039, 4040, and 4041; and tract 200103, blocks 2000, 2001, 2002, 2003, 2004, 2005, 2006, 2007, 2008, 2009, 2010, 2011, 2012, 2013, 2014, 2015, 2016, 2017, 2018, 2019, 2020, 2021, 2022, 2023, 2024, 2025, 2026, 2027, 2028, 2029, 2030, 2031, 2032, 2033, 2034, 2035, 2036, 2037, 2038, 2039, 2040, 2041, 2042, 2043, 2044, 2045, 2046, 2047, 2048, 2049, 2050, 2051, 2052, 2053, 2054, 2055, 3000, 3001, 3002, 3003, 3004, 3005, 3006, 3007, 3008, 3009, 3010, 3011, 3012, 3013, 3014, 3015, 3016, 3017, 3018, 3019, 3020, 3021, 3022, 3023, 3024, 3025, 3026, and 3027; and tract 200202, blocks 1000, 1001, 1002, 1003, 1004, 1005, 1006, 1007, 1008, 1009, 1010, 1011, 1012, 1013, 1014, 1015, and 1017.

History: 2011 a. 43.

4.25 Twenty-fifth assembly district. All of the following territory constitutes the 25th assembly district:

(1) **CALUMET COUNTY.** That part of Calumet County consisting of all of the following:

(a) The towns of Charlestown, Chilton, and Rantoul.

(b) The villages of Hilbert and Potter.

(c) The city of Chilton.

(2) **MANITOWOC COUNTY.** That part of Manitowoc County consisting of all of the following:

(a) The towns of Cato, Eaton, Liberty, Manitowoc, Manitowoc Rapids, Maple Grove, Newton, and Rockland.

(b) That part of the town of Meeme comprising U.S. census tract 10600, blocks 3001, 3002, 3003, 3004, 3005, 3006, 3007, 3008, 3009, 3010, 3011, 3012, 3013, 3014, 3015, 3016, 3017, 3018, 3020, 3021, 3022, 3023, 3024, 3025, 3029, 3030, 3031, 3032, 3033, 3034, 3035, 3036, 3037, 3041, 3042, 3048, and 3098.

(c) The villages of Reedsville, St. Nazianz, Valders, and Whitelaw.

(d) The city of Manitowoc.

History: 2011 a. 43.

4.26 Twenty-sixth assembly district. All of the following territory in Sheboygan County constitutes the 26th assembly district:

(1) The towns of Holland, Lima, Sherman, and Wilson.

(2) The villages of Adell, Cedar Grove, Oostburg, and Random Lake.

(3) The city of Sheboygan Falls.

(4) That part of the city of Sheboygan comprising U.S. census tract 300, blocks 2040, 2041, 2042, 2043, 2044, 2045, 2047, 2048, 2049, 2050, 2051, 2052, 2053, 2054, 2055, 2056, 2057, 2058, 3026, 3027, 3028, 3029, 3041, 3042, 4017, 4027, and 4036; and tract 400, blocks 1000, 1001, 1002, 1003, 1004, 1005, 1006, 1007, 1008, 1009, 1010, 1011, 1012, 1013, 1014, 1015, 1016, 1017, 1018, 1019, 1022, 1023, 1025, 1027, 1030, 1031, 1032, 1033, 1034, 1035, 1036, 1037, 1038, 1039, 1040, 1041, 1042, 1043, 1044, 1045, 1046, 1047, 1048, 1049, 1050, 1056, 1057, 1058,

1061, 1062, 1063, 1064, 1065, 1066, 1067, 2000, 2001, 2002, 2003, 2004, 2005, 2006, 2007, 2008, 2009, 2010, 2011, 2012, 2013, 2014, 2015, 2016, 2017, 2018, 2019, 2020, 2021, 2022, 2023, 2026, 2027, 2028, 2029, 2030, 2032, 2033, 2034, 2038, 2040, 2042, 2043, 2047, 2048, 2051, 2052, 2053, 2054, 2055, 2056, 2057, 2061, 2062, 2069, 2070, 2071, 2072, 2073, 2074, 2075, 2076, 2077, 2078, 2079, 2080, 2081, 2082, 2083, 2084, 2085, 2086, 2090, 2091, 2092, and 2095; and tract 500, blocks 1015, 1016, 1017, 1018, 1019, 1020, 1021, 1022, 1023, 1024, 1025, 1026, 1027, 1028, 1029, 1030, 1031, 1032, 1033, 1034, 1035, 2000, 2001, 2002, 2003, 2004, 2005, 2006, 2007, 2008, 2009, 2010, 2011, 2012, 2013, 2014, 2015, 2016, 2017, 2018, 2019, 2020, 2021, 2022, 2023, 2024, 2025, 2026, 3000, 3001, 3002, 3003, 3004, 3005, 3006, 3007, 3008, 3009, 3010, 3011, 3012, 3013, 3014, and 3015; and tract 800, blocks 1000, 1001, 1002, 1003, 1004, 1005, 1006, 1007, 1008, 1009, 1010, 1011, 1012, 1013, 1014, 1015, 1016, 1017, 1018, 1019, 1020, 1021, 1022, 1023, 1024, 1025, 1026, 1027, 1028, 1029, 1030, 1031, 1032, 1033, 1034, 1035, 2000, 2001, 2002, 2003, 2004, 2005, 2006, 2007, 2008, 2009, 2010, 2011, 2012, 2013, 2014, 2015, 2016, 2017, 2018, 2019, 2020, 2021, 2022, 2023, 2024, 2025, 2026, 2027, 2028, 2029, 2030, 2031, 2032, 2033, 2034, 2035, 2036, 2037, 2038, 2039, 2040, 2041, 2042, 2043, 2044, 2045, 2046, 2047, 2048, 2049, 2050, 2051, 2052, 2053, 2054, 2055, 2056, 2057, 2058, 2059, 2060, 3000, 3001, 3002, 3003, 3004, 3005, 3006, 3007, 3008, 3009, 3010, 3011, 3012, 3013, 3014, 3015, 3016, 3017, 3018, 3019, 3020, 3021, 3022, 3023, 3024, 3025, 3026, 3027, 3028, 3029, 3030, 3031, 3032, and 3033; and tract 900, blocks 1000, 1001, 1002, 1003, 1004, 1005, 1006, 1007, 1008, 1009, 1010, 1011, 1012, 1013, 1014, 1015, 1016, 1017, 1018, 1019, 1020, 1021, 1022, 1023, 1024, 1025, 1026, 1027, 1028, 1029, 1030, 1031, 1032, 1033, 1034, 1035, 1036, 2000, 2001, 2002, 2003, 2004, 2005, 2006, 2007, 2008, 2009, 2010, 2011, 2012, 2013, 2014, 2015, 2016, 2017, 2018, 2019, 2020, 2021, 2022, 2023, 2024, 2025, 2026, 2027, 2028, 2029, 2030, 2031, 2032, 2033, 3000, 3001, 3002, 3003, 3007, 3009, 3010, 3011, 3012, 3013, 3014, 3015, 3016, 3017, 3018, 3019, 3020, 3021, 3022, 3023, 3024, 3025, 3026, 3027, 3028, 3029, 3030, 3031, 3032, 3033, 3034, 3035, 3036, 3040, 3045, 3046, 3048, 3049, 3052, 3053, 3054, 3055, 3056, 3057, 3058, 3059, 3060, 3061, 3062, 3063, 3064, 3065, 3066, 3067, 3068, 3069, 3070, 3071, 3072, 3073, 3074, 3076, 3077, 3078, 3079, 3080, 3081, 3082, 3083, 3084, 3092, 3093, 3094, 3097, 3098, 3099, 3100, 3101, 3102, 3103, 3105, 3106, 3109, 3110, 3112, and 3114; and tract 1000, blocks 1000, 1001, 1002, 1003, 1004, 1005, 1006, 1007, 1008, 1009, 1010, 1011, 1012, 1013, 1014, 1015, 1016, 1017, 1018, 1019, 1020, 1021, 1022, 1023, 1024, 1025, 1026, 1027, 1028, 1029, 1030, 1031, 1032, 1033, 1034, 1035, 1036, 1037, 1038, 1039, 1040, 2000, 2001, 2002, 2003, 2004, 2005, 2006, 2007, 2010, 2012, 2013, 2014, 2015, 2016, 2017, 3000, 3001, 3002, 3003, 3004, 3005, 3006, 3007, 3008, 3009, 3010, 3011, 3012, 3013, 3014, 3015, 3016, 3017, 3018, 3019, 3020, 3021, 3022, 3025, 3026, 3029, 3033, 3034, 3039, 3040, 3041, 3042, 3047, 3050, 3052, 3053, 3055, 3056, 4000, 4002, 4004, 4005, 4007, 4008, 4010, 4014, 4015, 4016, 4017, 4018, 4019, and 4020; and tract 1100, blocks 1000, 1001, 1002, 1003, 1004, 1005, 1006, 1007, 1008, 1009, 1010, 1011, 1012, 1013, 1014, 1015, 1016, 1017, 1018, 1019, 1020, 1021, 1022, 1023, 1024, 1025, 1026, 1027, 1028, 1029, 1030, 1031, 1032, 1033, 1034, 1035, 1036, 1037, 1038, 2001, 2002, 2003, 2004, 2005, 2006, 2007, 2008, 2009, 2010, 2011, 2015, 2016, 2018, 2020, 2021, 2023, 2024, 2025, 2026, 2027, 2029, 2030, 2031, 2032, 2033, 2034, 2035, 2036, 2037, 2038, 2039, 2040, 2041, 2042, 2047, 2048, 2049, 2054, 2058, 2059, 2060, and 2062; and tract 10800, blocks 1035, 1037, 1038, 1039, 1041, 1042, 1043, 1051, 1053, 1054, 1055, 1056, 1133, 2003, 2006, 2008, 2011, 2012, 2013, 2014, 2015, 2018, 2022, 2038, 2039, 2040, 2046, 2047, and 2061; and tract 11400, blocks 1000, 1001, 1002, 1003, 1004, 1005, 1006, 1007, 1008, 1009, 1010, 1011, 1012, 1013, 1014, 1015, 1016, 1017, 1018, 1019, 1020, 1021, 1022, 1023, 1024, 1025, 1026, 1027, 1028, 1029, 1030, 1031, 1032, 1033, 1034, 1035, 1036, 1037, 1038, 1039, 1040, 1041, 1042, 1043, 1044, 1045, 1046, 1047,

1048, 1049, 1050, 1051, 1052, 1053, 1054, 1055, 1056, 1057, 2001, 2002, 2003, 2004, 2005, 2006, 2007, 2008, 2009, 2010, 2011, 2012, 2013, 2014, 2015, 2016, 2017, 2018, 2019, 2020, 2021, 2022, 2023, 2024, 2025, 2026, 2027, and 2028.

History: 2011 a. 43.

4.27 Twenty-seventh assembly district. All of the following territory constitutes the 27th assembly district:

(1) CALUMET COUNTY. That part of Calumet County consisting of that part of the city of Kiel located in the county.

(2) MANITOWOC COUNTY. That part of Manitowoc County consisting of all of the following:

(a) The towns of Centerville and Schleswig.

(b) That part of the town of Meeme comprising U.S. census tract 10600, blocks 3038, 3040, 3043, 3044, 3045, 3046, 3047, 3049, 3050, 3051, 3052, 3053, 3054, 3055, 3056, 3057, 3058, 3059, 3060, 3061, 3062, 3063, 3064, 3067, 3068, 3069, 3070, 3071, 3072, 3073, 3074, 3079, 3080, 3081, 3082, 3083, 3084, 3085, 3086, 3087, 3088, 3089, 3090, 3091, 3092, 3093, 3094, 3095, 3096, 3097, 3099, 4039, and 4040.

(c) The village of Cleveland.

(d) That part of the city of Kiel located in the county.

(3) SHEBOYGAN COUNTY. That part of Sheboygan County consisting of all of the following:

(a) The towns of Herman, Mosel, Plymouth, Rhine, Sheboygan, and Sheboygan Falls.

(b) The villages of Elkhart Lake, Glenbeulah, Howards Grove, and Kohler.

(c) The city of Plymouth.

(d) That part of the city of Sheboygan comprising U.S. census tract 100, blocks 1000, 1001, 1002, 1003, 1004, 1005, 1006, 1007, 1008, 1009, 1010, 1011, 1012, 1013, 1014, 1015, 1016, 1017, 1018, 1019, 1020, 1021, 1022, 1023, 1024, 1025, 1026, 1027, 1028, 1029, 1030, 1031, 1032, 1033, 1034, 1035, 1036, 1037, 2001, 2002, 2004, 2005, 2007, 2009, 2010, 2011, 2012, 2014, 2015, 2016, 2017, 2018, 2019, 2020, 2021, 2022, 2023, 2024, 2025, 2026, 2027, 2028, 2029, 2030, 2031, 2032, 2033, 2034, 2035, 2036, 2037, 2038, 2039, 2040, 2041, and 2042; and tract 201, blocks 1000, 1001, 1002, 1003, 1004, 1005, 1006, 1007, 1008, 1009, 1010, 1011, 1012, 1013, 1014, 1015, 1016, 1017, 1018, 2000, 2001, 2002, 2003, 2004, 2005, 2006, 2007, 2008, 2009, and 2010; and tract 202, blocks 1002, 1003, 1004, 1006, 1008, 1009, 1010, 1012, 1013, 1014, 1015, 1016, 1018, 1019, 1020, 1021, 1022, 1023, 1024, 1025, 1027, 1028, 1029, 1030, 1033, 1034, 1035, 2000, 2001, 2002, 2003, 2005, 2006, 2007, 2008, 2009, 2010, 2011, 2012, 2013, 2014, 2015, 2016, 2017, 2018, 2019, 2020, 2021, 2022, 2023, 2024, 2025, 2026, 2027, 2028, 2029, 2030, 2031, 2032, 2033, 2034, 2035, 2036, 2037, 2038, 2039, 2040, 2041, and 2042; and tract 300, blocks 1000, 1003, 1004, 1009, 1010, 1011, 1012, 1013, 1014, 1015, 1016, 1017, 1018, 1019, 1020, 1021, 1022, 1023, 1024, 1025, 1026, 1027, 1028, 1030, 1031, 2000, 2001, 2002, 2003, 2004, 2005, 2006, 2007, 2008, 2009, 2010, 2011, 2012, 2013, 2014, 2015, 2016, 2017, 2018, 2019, 2020, 2021, 2022, 2023, 2024, 2025, 2026, 2027, 2028, 2029, 2030, 2031, 2032, 2033, 2034, 2035, 2036, 2037, 2038, 2039, 2046, 3000, 3001, 3002, 3003, 3004, 3005, 3007, 3008, 3009, 3010, 3011, 3012, 3013, 3014, 3015, 3019, 3020, 3021, 3022, 3023, 3024, 3025, 3030, 3031, 3032, 3033, 3039, 3040, 3043, 3045, 4001, 4002, 4003, 4006, 4007, 4008, 4009, 4010, 4012, 4013, 4015, 4016, 4018, 4019, 4020, 4025, 4026, 4029, 4032, 4037, and 4038; and tract 500, blocks 1000, 1001, 1002, 1003, 1004, 1005, 1006, 1007, 1008, 1009, 1010, 1011, 1012, 1013, and 1014; and tract 900, blocks 3006 and 3038; and tract 10700, blocks 1016, 1018, 1036, 1052, 1056, 1058, 1059, 1060, 1062, 1068, 1069, 1070, 1071, 1073, 1074, 1075, 1079, 1080, 1083, 1084, 1087, 1089, 1094, 1096, 1098, and 1100.

History: 2011 a. 43.

4.28 LEGISLATIVE DISTRICTS

Updated 19–20 Wis. Stats. 18

4.28 Twenty-eighth assembly district. All of the following territory constitutes the 28th assembly district:

(1) **BURNETT COUNTY.** That part of Burnett County consisting of all of the following:

(a) The towns of Anderson, Daniels, Grantsburg, Lincoln, Meenon, Siren, Trade Lake, West Marshland, and Wood River.

(b) The villages of Grantsburg, Siren, and Webster.

(2) **POLK COUNTY.** That part of Polk County consisting of all of the following:

(a) The towns of Alden, Apple River, Balsam Lake, Beaver, Black Brook, Bone Lake, Clam Falls, Clayton, Eureka, Farmington, Garfield, Georgetown, Laketown, Lincoln, Lorain, Luck, Milltown, Osceola, St. Croix Falls, Sterling, and West Sweden.

(b) The villages of Balsam Lake, Centuria, Clayton, Dresser, Frederic, Luck, Milltown, and Osceola.

(c) The cities of Amery and St. Croix Falls.

(3) **ST. CROIX COUNTY.** That part of St. Croix County consisting of all of the following:

(a) The town of Somerset.

(b) The village of Somerset.

History: 2011 a. 43.

4.29 Twenty-ninth assembly district. All of the following territory constitutes the 29th assembly district:

(1) **DUNN COUNTY.** That part of Dunn County consisting of all of the following:

(a) The towns of Lucas, Menomonie, Stanton, and Tiffany.

(b) The villages of Boyceville, Downing, and Knapp.

(c) The city of Menomonie.

(2) **ST. CROIX COUNTY.** That part of St. Croix County consisting of all of the following:

(a) The towns of Baldwin, Cady, Cylon, Eau Galle, Emerald, Erin Prairie, Glenwood, Hammond, Pleasant Valley, Rush River, Springfield, Stanton, and Star Prairie.

(b) That part of the town of Richmond comprising U.S. census tract 120501, blocks 1014, 1022, 1023, 1024, 1026, 1029, 2005, 2010, 2012, 2013, 2014, 2023, 2024, 2025, 2026, 2027, 2029, 2030, 2031, 2034, 2036, 2037, 2041, 2042, 2044, 2046, 2047, 2048, 2049, 2050, 2051, 2052, 2053, 2054, 2055, 2056, 2057, 2058, 2059, 2060, 2061, 2062, 2063, 2064, 2065, 2068, 3076, 3089, 3090, 3091, 3116, 3117, 3119, and 3120; and tract 120502, blocks 1001, 1003, 1004, 1005, 1008, 1011, 1012, 1013, 1037, 1053, 1054, 1057, 2057, 2063, 2064, 2069, 2070, 2072, and 2113; and tract 120600, blocks 5034, 5048, 5049, 5050, 5051, 5052, 5053, 5056, and 5057.

(c) The villages of Baldwin, Deer Park, Hammond, Star Prairie, Wilson, and Woodville.

(d) The cities of Glenwood City and New Richmond.

History: 2011 a. 43.

4.30 Thirtieth assembly district. All of the following territory constitutes the 30th assembly district:

(1) **PIERCE COUNTY.** That part of Pierce County consisting of all of the following:

(a) The town of River Falls.

(b) That part of the city of River Falls located in the county.

(2) **ST. CROIX COUNTY.** That part of St. Croix County consisting of all of the following:

(a) The towns of Hudson, Kinnickinnic, St. Joseph, Troy, and Warren.

(b) That part of the town of Richmond comprising U.S. census tract 120600, blocks 5044, 5045, 5046, 5047, 5054, 5055, 5058, 5059, 5060, 5061, 5062, 5063, 5064, 5065, 5066, 5067, 5068, 5069, 5070, 5071, 5072, 5073, 5076, 5077, 5078, 5079, 5080, 5081, 5082, 5083, 5084, 5085, 5086, 5087, 5088, 5089, 5090, 5092, 5093, 5094, and 5095.

(c) The villages of North Hudson and Roberts.

(d) The city of Hudson.

(e) That part of the city of River Falls located in the county.

History: 2011 a. 43.

4.31 Thirty-first assembly district. All of the following territory constitutes the 31st assembly district:

(1) **ROCK COUNTY.** That part of Rock County consisting of all of the following:

(a) The towns of Bradford, Clinton, Johnstown, La Prairie, and Turtle.

(b) That part of the town of Beloit comprising U.S. census tract 2200, blocks 2000 and 2001; and tract 2400, blocks 1000, 1001, 1002, 1003, 1004, 1005, 1006, 1007, 1017, 1019, 1020, 1021, 1022, 1023, 1024, 1025, 1028, 1029, 1030, 1034, 1035, 1036, 2009, 2010, 2011, 2012, 2013, 2014, 2024, 3000, 3001, 3002, 3003, 3004, 3005, 3006, 3007, 3008, 3009, 3010, 3011, 3012, 3013, and 3014.

(c) That part of the town of Harmony comprising U.S. census tract 1202, blocks 3000, 3003, 3005, and 3082; and tract 1302, blocks 4000, 4001, 4002, 4003, 4006, 4007, 4008, 4009, 4010, 4011, 4012, 4073, 4074, 4075, 4076, 5007, 5023, and 5037; and tract 1303, blocks 1000, 1001, 1002, 1003, 1004, 1005, 1006, 1007, 1008, 1009, 1010, 1012, 1013, 1014, 1016, 1017, 1018, 1020, 1021, 1022, 1023, 1024, 1025, 1026, 1027, 1029, 1030, 1031, 1032, 1033, 1034, 1035, 1036, 1037, 1038, 1039, 1040, 1041, 1042, 1043, 1044, 1045, 1049, 1053, 1065, 1068, 1069, 1073, 1075, 1076, 1077, 1084, 1085, 2000, 2001, 2003, 2004, 2006, 2008, 2011, 2012, 2013, 2020, 2022, 2056, 2057, 2060, 2061, 2062, and 2063; and tract 1304, blocks 1000, 1004, 1005, 1075, 1077, 1078, and 1079.

(d) The village of Clinton.

(e) That part of the city of Beloit comprising U.S. census tract 2400, blocks 1008, 1009, 1010, 1011, 1012, 1013, 1014, 1015, 1016, 1018, 1026, 1027, and 2023; and tract 2500, blocks 1000, 1001, 1002, 1003, 1004, 1005, 1006, 1007, 1008, 1018, 1019, 1020, 1021, and 1022; and tract 2601, blocks 1004, 1005, 1015, 1016, 1017, 1018, 1019, 1020, 1029, 1030, 1033, 1034, 1035, 1036, 1037, 1038, 1039, 1040, 1041, 1042, 1043, 1044, 1046, 1047, 2000, 2001, 2003, 2004, 2005, 2006, 2007, 2008, 2009, 2010, 2011, 2012, 2013, 2014, 2015, 2018, 2021, 2026, 2028, 2029, 2030, 2032, 2033, 2034, 2036, 2037, 2038, 2039, 2041, 2042, 2043, 2045, 2047, 2048, 3000, 3001, 3002, 3003, 3004, 3005, 3006, 3009, 3010, 3011, 3012, 3013, 3014, 3015, 3016, 3017, 3018, 3019, 3020, 3021, 3022, 3023, 3024, 3025, 3026, 3027, 3028, and 3029; and tract 2602, blocks 1041, 1043, 1045, 1047, 1056, 1057, 1058, 1061, 1063, 1078, 1079, 1080, 1081, 1092, 1093, 1094, 1095, 1096, 1097, 1098, 1099, 1100, 1101, 1104, 1105, 1106, 1107, 1108, 1109, 1110, 1111, 1112, 1113, 1114, 1115, 1116, 1117, 1118, 2011, 2012, 2013, 2014, 2015, 2016, 2020, 2025, 2036, 2038, 2039, 2041, 2042, 2043, 2045, 2046, 2048, 2049, 2050, 2051, 2052, 2053, 2054, 2055, 2056, 2057, 2058, 2059, 2060, 2061, 2062, 2063, 2064, 2065, 2066, 2067, 2068, 2069, 2070, 2071, 2072, 2073, 2074, 2075, 2077, 2078, 2080, 2081, 2082, 2084, 2085, 2086, 2087, 2088, 2089, 2090, 2091, 2092, 2093, 2094, 2095, 2096, 2097, 2098, 2100, 2101, 2102, 2104, 2105, 2106, 2107, 2108, 2109, 2111, 2114, 2115, 2122, 2124, 2125, 2126, 2127, 2128, 2129, 2130, 2131, 2132, 2133, 2134, 2135, 2136, 2137, 2138, 2139, 2143, 2144, 2145, 2146, 2147, 2148, 2149, 2150, 2152, 2153, 2154, 2155, 2156, 2158, 2159, 2160, 2163, 2165, 2166, 2167, 2168, 2169, 2176, 2178, and 2180.

(f) That part of the city of Janesville comprising U.S. census tract 700, blocks 1000, 1001, 1002, 1003, 1004, 1005, and 1014; and tract 1202, blocks 1001 and 1002; and tract 1302, blocks 4004, 4005, 4077, 4078, and 4079; and tract 1303, blocks 1011, 1015, 1019, 1028, 1046, 1047, 1048, 1050, 1051, 1052, 1054, 1055, 1056, 1057, 1058, 1059, 1060, 1061, 1062, 1063, 1064, 1066, 1067, 1070, 1071, 1072, 1074, 1078, 1079, 1080, 1081, 1082, 1083, 1086, 1087, 1088, 1089, 1090, 1091, 2002, 2005, 2007, 2009, 2010, 2014, 2015, 2016, 2017, 2018, 2019, 2021,

2023, 2024, 2025, 2026, 2027, 2028, 2029, 2030, 2031, 2032, 2033, 2034, 2035, 2036, 2037, 2038, 2039, 2040, 2041, 2042, 2043, 2044, 2045, 2046, 2047, 2048, 2049, 2050, 2051, 2052, 2053, 2054, 2055, 2058, 2059, 2064, 2065, 2066, 2067, 2068, and 2069; and tract 1304, blocks 1001, 1002, 1003, 1006, 1007, 1008, 1009, 1010, 1011, 1012, 1013, 1014, 1015, 1016, 1017, 1018, 1019, 1020, 1021, 1022, 1023, 1024, 1025, 1026, 1027, 1028, 1029, 1030, 1031, 1032, 1033, 1034, 1035, 1036, 1037, 1038, 1039, 1040, 1041, 1042, 1043, 1044, 1045, 1048, 1049, 1050, 1051, 1052, 1053, 1054, 1057, 1058, 1059, 1060, 1061, 1062, 1063, 1064, 1065, 1066, 1067, 1068, 1069, 1070, 1071, 1072, 1073, 1074, 1076, 1080, 1081, 1082, 1085, 1086, 1087, 1088, 1089, 1090, 1091, 1095, 1096, 1097, 1104, 1105, 1106, 1120, 1121, 1122, 1123, 1124, 3000, and 3006; and tract 1400, block 1045.

(2) **WALWORTH COUNTY.** That part of Walworth County consisting of all of the following:

(a) The towns of Darien, Richmond, Sharon, Sugar Creek, and Walworth.

(b) The villages of Darien, Fontana-on-Geneva Lake, Sharon, Walworth, and Williams Bay.

(c) The city of Elkhorn.

History: 2011 a. 43.

4.32 Thirty-second assembly district. All of the following territory constitutes the 32nd assembly district:

(1) **KENOSHA COUNTY.** That part of Kenosha County consisting of all of the following:

(a) The town of Wheatland.

(b) That part of the village of Genoa City located in the county.

(2) **RACINE COUNTY.** That part of Racine County consisting of that part of the town of Burlington comprising U.S. census tract 2600, blocks 3002, 3003, 3005, 3006, 3008, 3009, 3010, 3011, 3013, 3014, 3015, 3016, 3017, 3018, 3019, 3020, 3021, 3022, 3023, 3025, 3026, 3027, 3028, 4038, 4039, 5000, 5001, 5002, 5003, 5004, 5005, 5006, 5007, 5008, 5009, 5010, 5011, 5012, 5013, 5014, 5015, 5016, 5017, 5018, 5019, 5020, 5021, 5022, 5023, 5024, 5025, 5026, 5027, 5028, 5029, 5030, 5031, 5032, 5033, 5034, 5035, 5036, 5037, 5038, 5039, 5040, 5041, 5042, 5043, 5044, and 5045.

(3) **WALWORTH COUNTY.** That part of Walworth County consisting of all of the following:

(a) The towns of Bloomfield, Delavan, Geneva, Lafayette, Linn, Lyons, and Spring Prairie.

(b) That part of the town of East Troy comprising U.S. census tract 101, blocks 1017, 1022, 1023, 1026, 1027, 1028, 1029, 1030, 1031, 1032, 1033, 1034, 1035, 1036, 1037, 1038, 1039, 1041, 1042, 1046, 1049, 1052, 1053, 1054, 1055, 1056, 1057, 1058, 1059, 1060, 1061, 1062, 1063, 1064, 1065, 1066, 2000, 2001, 2002, 2003, 2004, 2005, 2006, 2007, 2008, 2009, 2010, 2011, 2012, 2013, 2014, 2015, 2016, 2017, 2018, 2019, 2020, 2021, 2022, 2023, 2024, 2025, 2026, 2027, 2028, 3000, 3010, 3011, 3040, 4000, 4001, 4002, 5006, 5015, 5016, 5017, and 5018; and tract 102, blocks 1027, 1028, 1039, 1065, 1066, 1067, 1069, 1073, 1075, 1076, 1077, 1078, 1079, 1082, 1100, and 1101; and tract 200, blocks 2015, 2016, and 2017.

(c) The village of East Troy.

(d) That part of the village of Genoa City located in the county.

(e) The cities of Delavan and Lake Geneva.

History: 2011 a. 43.

4.33 Thirty-third assembly district. All of the following territory constitutes the 33rd assembly district:

(1) **JEFFERSON COUNTY.** That part of Jefferson County consisting of all of the following:

(a) The towns of Hebron, Jefferson, Oakland, Palmyra, and Sullivan.

(b) That part of the town of Koshkonong comprising U.S. census tract 100602, block 2085; and tract 100900, blocks 2031,

3062, 3066, 3067, 3071, 3072, 3073, 3074, 3075, 3076, 3082, 3083, 3084, 3085, 3088, 3096, 3097, 3098, 3099, 3100, and 3101; and tract 101201, blocks 1001 and 1002; and tract 101300, blocks 1006, 1007, 1009, 2000, 2002, 3000, 3001, 3002, 3003, 3013, 3031, 3035, 3072, 3074, 3075, 3077, 3078, 3080, 3081, and 3082; and tract 101500, blocks 2004, 3015, 3018, 3019, 3021, 3022, 3024, 3025, 3027, 3028, 3054, 4000, and 4001.

(c) The villages of Palmyra and Sullivan.

(d) The cities of Fort Atkinson and Jefferson.

(2) **WALWORTH COUNTY.** That part of Walworth County consisting of all of the following:

(a) The towns of La Grange and Troy.

(b) That part of the town of East Troy comprising U.S. census tract 101, blocks 1004, 1008, 1009, 1010, 1011, 1012, 1013, 1014, 1015, 1016, 1018, 1019, 1020, 1021, 1024, and 1025; and tract 102, blocks 1005, 2002, 2003, 2004, 2005, 2006, 2007, 2008, 2009, 2010, 2011, 2012, 2013, 2014, 2015, 2016, 2017, 2018, 2019, 2020, 2021, 2022, 2023, 2024, 2025, 2026, 2027, 2028, 2029, 2030, 2031, 2032, 2033, 2034, 2035, 2036, and 2037.

(c) That part of the village of Mukwonago located in the county.

(3) **WAUKESHA COUNTY.** That part of Waukesha County consisting of all of the following:

(a) The town of Eagle.

(b) That part of the town of Mukwonago comprising U.S. census tract 203802, blocks 1007, 1008, 1009, 1010, 1011, 1012, 1013, 1014, 1015, 1016, 1017, 1021, 1022, 1023, 1026, 1027, 1028, 1029, 1030, 3000, 3001, 3002, 3003, 3004, 3005, 3006, 3007, 3008, 3009, 3010, 3011, 3012, 3013, 3014, 3015, 3016, 3017, 3018, 4000, 4001, 4002, 4003, 4004, 4005, 4006, 4007, 4008, 4009, 4010, 4011, 4012, 4013, 4014, 4015, 4016, 4017, 4018, 4019, 4020, 4021, 4022, 4023, 4024, 4028, 4029, 4031, 4032, 4033, 4034, 4035, 4036, 4037, 4038, 4039, 4040, 4041, 4044, 4045, 4046, 4047, 4048, 4049, 4052, 4053, 4054, 4055, 4056, 4057, 4058, 4059, 4060, 4061, 4062, and 4063; and tract 203803, blocks 1077, 1088, 1089, 1093, 1094, 1095, 1096, 1099, 1102, and 1104; and tract 203901, blocks 1006, 1009, 1010, 1011, 1020, 1021, 1041, 1044, 1045, 1046, 1048, 1050, 1052, 1054, 1055, 1056, 2010, 2011, 2012, 2013, 2014, 2016, 2018, 2019, 2020, 2021, 2022, 2023, 2024, 2025, 2026, 2027, 2028, 2039, 2042, and 3013; and tract 203902, blocks 4013, 4015, 4020, 4021, 4022, and 4023; and tract 204002, blocks 1084, 1085, 1099, and 3000.

(c) The village of Eagle.

(d) That part of the village of Mukwonago located in the county.

History: 2011 a. 43.

4.34 Thirty-fourth assembly district. All of the following territory constitutes the 34th assembly district:

(1) **WHOLE COUNTY.** Florence.

(2) **FOREST COUNTY.** That part of Forest County consisting of the towns of Alvin, Argonne, Armstrong Creek, Caswell, Cran- don, Hiles, Popple River, and Ross.

(3) **ONEIDA COUNTY.** That part of Oneida County consisting of all of the following:

(a) The towns of Cassian, Crescent, Hazelhurst, Lake Toma- hawk, Minocqua, Monico, Newbold, Pelican, Piehl, Pine Lake, Stella, Sugar Camp, Three Lakes, and Woodruff.

(b) The city of Rhinelander.

(4) **VILAS COUNTY.** That part of Vilas County consisting of all of the following:

(a) The towns of Arbor Vitae, Boulder Junction, Cloverland, Conover, Land O'Lakes, Lincoln, Manitowish Waters, Phelps, Plum Lake, Presque Isle, St. Germain, Washington, and Winches- ter.

(b) The city of Eagle River.

History: 2011 a. 43.

4.35 LEGISLATIVE DISTRICTS

Updated 19–20 Wis. Stats. 20

4.35 Thirty-fifth assembly district. All of the following territory constitutes the 35th assembly district:

- (1) **WHOLE COUNTY.** Lincoln.
- (2) **LANGLADE COUNTY.** That part of Langlade County consisting of all of the following:
 - (a) The towns of Ackley, Antigo, Elcho, Neva, Norwood, Parish, Peck, Polar, Price, Rolling, Summit, Upham, and Vilas.
 - (b) The city of Antigo.
- (3) **MARATHON COUNTY.** That part of Marathon County consisting of all of the following:
 - (a) The towns of Berlin, Hamburg, Harrison, Hewitt, and Plover.
 - (b) That part of the village of Birnamwood located in the county.
- (4) **ONEIDA COUNTY.** That part of Oneida County consisting of the towns of Enterprise, Little Rice, Lynne, Nokomis, Schoepke, and Woodboro.
- (5) **SHAWANO COUNTY.** That part of Shawano County consisting of all of the following:
 - (a) The towns of Almon, Aniwa, Birnamwood, and Hutchins.
 - (b) The villages of Aniwa, Bowler, Eland, and Mattoon.
 - (c) That part of the village of Birnamwood located in the county.

History: 2011 a. 43.

4.36 Thirty-sixth assembly district. All of the following territory constitutes the 36th assembly district:

- (1) **WHOLE COUNTY.** Menominee.
- (2) **FOREST COUNTY.** That part of Forest County consisting of all of the following:
 - (a) The towns of Blackwell, Freedom, Laona, Lincoln, Nashville, and Wabeno.
 - (b) The city of Crandon.
- (3) **LANGLADE COUNTY.** That part of Langlade County consisting of all of the following:
 - (a) The towns of Ainsworth, Evergreen, Langlade, and Wolf River.
 - (b) The village of White Lake.
- (4) **MARINETTE COUNTY.** That part of Marinette County consisting of all of the following:
 - (a) The towns of Amberg, Athelstane, Beaver, Beecher, Dunbar, Goodman, Lake, Middle Inlet, Niagara, Pembine, Porterfield, Silver Cliff, Stephenson, Wagner, and Wausaukee.
 - (b) The villages of Crivitz and Wausaukee.
 - (c) The city of Niagara.
- (5) **OCONTO COUNTY.** That part of Oconto County consisting of all of the following:
 - (a) The towns of Bagley, Brazeau, Breed, Chase, Doty, Gillett, How, Lakewood, Lena, Middle Inlet, Niagara, Mountain, Oconto Falls, Riverview, Spruce, Townsend, and Underhill.
 - (b) The villages of Lena and Suring.
 - (c) The cities of Gillett and Oconto Falls.
- (6) **SHAWANO COUNTY.** That part of Shawano County consisting of all of the following:
 - (a) The towns of Green Valley and Washington.
 - (b) The village of Cecil.

History: 2011 a. 43.

4.37 Thirty-seventh assembly district. All of the following territory constitutes the 37th assembly district:

- (1) **COLUMBIA COUNTY.** That part of Columbia County consisting of that part of the city of Columbus located in the county.
- (2) **DANE COUNTY.** That part of Dane County consisting of all of the following:
 - (a) The towns of Bristol and York.

(b) That part of the town of Windsor comprising U.S. census tract 11503, blocks 1011, 1012, 1013, 2001, and 2003; and tract 13200, blocks 5022, 5024, 5025, 5026, 5027, 5028, 5029, 5030, 5031, 5032, 5033, 5034, 5035, 5036, 5037, 5038, 5039, 5040, 5041, 5042, 5043, 5044, 5051, 5052, 5053, 5054, 5055, 5056, 5057, 5058, 5062, 5063, 5064, 5065, 5066, 5067, 5068, 5069, 5070, 5071, 5072, 5073, 5074, 5075, 5076, 5077, 5078, 5079, and 5080; and tract 13301, blocks 1049, 1050, and 1051.

(c) That part of the village of DeForest comprising U.S. census tract 11200, blocks 3018 and 3062; and tract 11402, blocks 3014, 3017, 3019, 3020, 3022, 3023, 3025, 3028, 3059, 3060, 3061, 3062, 3063, 3064, 3066, 3067, 3076, and 3215; and tract 13200, blocks 2054, 2055, 2064, 2065, 2067, 2068, 2069, 2070, 2071, 2072, 2073, 2074, 2076, 2077, 2079, 2080, 2081, 2084, 2090, 2091, 2092, 3018, 3019, 3020, 3021, 3022, 3023, 3025, 4040, 4041, 4042, 4044, 4045, 4047, 4048, 4049, 4050, 5045, 5046, 5047, 5048, 5049, and 5050; and tract 13301, blocks 1018, 1021, 1022, 1023, 1026, 1027, 1028, 1029, 1030, 1031, 1032, 1033, 1034, 1035, 1039, 1040, 1041, 1042, 1043, 1044, 1045, 1046, 1047, 1048, 2000, 2001, 2002, 2003, 2004, 2005, 2006, 2007, 2008, 2009, 2010, 2011, 2012, 2013, 2014, 2015, 2016, 2017, 2018, 2019, 2020, 2021, 2022, 2023, 2024, 2026, 2027, 2028, 2029, 2030, 2041, and 2042; and tract 13302, blocks 2005, 2006, 2010, 2011, 2012, 2013, 2014, 2015, 2018, 2019, 2020, 2021, 2022, 2023, 2024, 2025, 2026, 2027, 2028, 2029, 2030, 2031, 2032, 2033, 2034, 2035, 2036, 3000, 3001, 3002, 3003, 3004, 3005, 3006, 3007, 3008, 3009, 3010, 3011, 3013, 3014, 3015, 3016, 3017, 3018, 3019, 3020, 3021, 3023, 3024, 3025, 3026, 3027, 3028, 3029, 3030, 3036, 3037, 3040, 3042, 3043, and 3044.

(3) **DODGE COUNTY.** That part of Dodge County consisting of all of the following:

- (a) The towns of Elba, Emmet, Lebanon, Portland, and Shields.
- (b) That part of the town of Lowell comprising U.S. census tract 961700, blocks 1062, 1063, 1081, 1082, 3000, 3001, 3002, 3003, 3004, 3005, 3006, 3011, 3012, 3013, 3019, 3037, 3038, 3039, 3042, 3044, 3048, 3049, 3050, 3053, 3054, 3074, 3075, 3076, 3077, 3078, 3081, 3082, 3092, 3093, 3094, 3095, 3096, 3097, 3098, 3110, and 3111; and tract 961800, blocks 1055, 1056, 1057, 1125, 1126, 1128, 1129, 2011, 2089, 2090, 2137, 2138, 2139, 2140, 2141, 2159, 3000, 3001, 3032, 3033, 3036, 3037, 3042, 3043, 3044, 3047, 4000, 4001, 4002, 4003, 4004, 4005, 4006, 4007, 4008, 4009, 4010, 4011, 4012, 4013, 4014, 4015, 4023, 4024, 4034, 4035, 4036, 4037, 4038, 4041, 4045, 4046, 4047, 4049, 4050, 4051, 4052, 4053, 4054, 4055, 4056, 4057, 4061, 4062, 4063, 4064, 4065, 4066, 4067, 4069, 4070, 4072, 4073, 4075, 4077, 4078, 4079, and 4080.

- (c) The villages of Lowell and Reeseville.
- (d) That part of the city of Columbus located in the county.
- (e) That part of the city of Watertown located in the county.
- (4) **JEFFERSON COUNTY.** That part of Jefferson County consisting of all of the following:
 - (a) The town of Ixonia.
 - (b) The city of Waterloo.
 - (c) That part of the city of Watertown located in the county.

History: 2011 a. 43.

4.38 Thirty-eighth assembly district. All of the following territory constitutes the 38th assembly district:

- (1) **DANE COUNTY.** That part of Dane County consisting of all of the following:
 - (a) The towns of Christiana, Deerfield, and Medina.
 - (b) The villages of Deerfield, Marshall, and Rockdale.
 - (c) That part of the village of Cambridge located in the county.
- (2) **JEFFERSON COUNTY.** That part of Jefferson County consisting of all of the following:
 - (a) The towns of Aztalan, Concord, Farmington, Lake Mills, Milford, Waterloo, and Watertown.

- (b) The village of Johnson Creek.
- (c) That part of the village of Cambridge located in the county.
- (d) That part of the village of Lac La Belle located in the county.
- (e) The city of Lake Mills.

(3) WAUKESHA COUNTY. That part of Waukesha County consisting of all of the following:

- (a) The town of Oconomowoc.
- (b) That part of the town of Summit comprising U.S. census tract 204003, blocks 1000, 1001, 1002, 1003, 1004, 1005, 1006, 1007, 1008, 1009, 1010, 1011, 1012, 1013, 1014, 1015, 1016, 1017, 1018, 1019, 1024, 1025, 1030, 1040, 1057, 1058, 1059, 2008, 2011, 2012, 2014, and 2015; and tract 204100, blocks 2044, 2045, 3005, 3006, 3007, 3008, 3009, 3010, 3011, 3012, 3013, 3014, 3018, 3019, 3020, 3021, 3022, 3023, 3024, 3025, 3026, 3027, 3028, 3029, 3030, 3031, 3033, 3038, 3039, 3040, 3041, 3042, 3048, 3052, 3053, 3054, 3060, 3061, 3062, 3063, 3064, 3065, 3066, 3067, 3068, 3069, 3070, 3071, 3072, 3073, 3075, 3076, 3077, 4017, 4018, 4019, 4021, 4022, 4023, 4025, 4027, 4028, 4029, 4030, 4031, and 4032; and tract 204200, blocks 5033, 5034, and 5035; and tract 204302, blocks 1023, 1036, 1037, 1038, and 1043.
- (c) That part of the village of Lac La Belle located in the county.
- (d) The city of Oconomowoc.

History: 2011 a. 43.

4.39 Thirty-ninth assembly district. All of the following territory constitutes the 39th assembly district:

(1) DODGE COUNTY. That part of Dodge County consisting of all of the following:

- (a) The towns of Ashippun, Beaver Dam, Clyman, Herman, Hubbard, Hustisford, Leroy, Lomira, Oak Grove, Rubicon, Theresa, and Williamstown.
- (b) That part of the town of Lowell comprising U.S. census tract 960600, block 2120; and tract 961100, blocks 4084, 4085, and 4086; and tract 961800, blocks 1013, 1016, 1021, 1022, 1023, 1024, 1025, 1026, 1027, 1028, 1029, 1030, 1031, 1032, 1033, 1034, 1035, 1036, 1037, 1038, 1039, 1040, 1041, 1042, 1043, 1044, 1045, 1046, 1047, 1048, 1049, 1050, 1051, 1052, 1053, 1054, 1058, 1059, 1060, 1061, 1062, 1063, 1064, 1065, 1066, 1067, 1068, 1069, 1070, 1071, 1072, 1073, 1074, 1075, 1078, 1081, 1082, 1083, 1084, 1085, 1086, 1087, 1089, 1090, 1091, 1092, 1093, 1094, 1095, 1096, 1097, 1098, 1099, 1100, 1101, 1102, 1103, 1104, 1105, 1122, 1123, 1124, 1127, 1130, and 2010.
- (c) The villages of Brownsville, Clyman, Hustisford, Iron Ridge, Kekoskee, Lomira, Neosho, and Theresa.
- (d) The cities of Beaver Dam, Horicon, Juneau, and Mayville.
- (e) That part of the city of Hartford located in the county.

(2) WASHINGTON COUNTY. That part of Washington County consisting of that part of the city of Hartford comprising U.S. census tract 440103, blocks 1007, 1008, 1009, 1010, 1011, 1012, 1013, 1014, 1015, 1017, 1018, 1020, 1021, 1022, 1023, 1024, 1025, 1026, 1027, 1028, 1029, 1030, 1031, 1032, 1033, 1034, 1035, 1036, 1037, 1038, 1040, 1041, 1042, 1043, 1044, 1045, 1046, 1047, 1048, 1049, 1050, 1051, 1052, 1053, 1054, 1055, 1056, 1057, 1058, 1059, 1060, 1061, 1062, 1063, 1064, 1065, 1066, 1067, 1068, 1069, 1070, 1071, 1073, 1076, 1077, 1079, 1080, 1081, 1082, 1083, 1084, 1085, 1086, and 1087; and tract 440104, blocks 1006 and 1007; and tract 440200, blocks 1001, 1002, 1003, 1014, 1005, 1006, and 1007.

History: 2011 a. 43.

4.40 Fortieth assembly district. All of the following territory constitutes the 40th assembly district:

- (1) OUTAGAMIE COUNTY. That part of Outagamie County consisting of that part of the city of New London located in the county.
- (2) SHAWANO COUNTY. That part of Shawano County consisting of that part of the city of Marion located in the county.

(3) WAUPACA COUNTY. That part of Waupaca County consisting of all of the following:

- (a) The towns of Caledonia, Dayton, Dupont, Farmington, Fremont, Harrison, Helvetia, Iola, Larrabee, Lind, Little Wolf, Mukwa, Royalton, Scandinavia, St. Lawrence, Union, Waupaca, Weyauwega, and Wyoming.
- (b) The villages of Big Falls, Fremont, Iola, Ogdensburg, and Scandinavia.
- (c) The cities of Manawa, Waupaca, and Weyauwega.
- (d) That part of the city of Marion located in the county.
- (e) That part of the city of New London located in the county.

(4) WAUSHARA COUNTY. That part of Waushara County consisting of all of the following:

- (a) The towns of Aurora, Bloomfield, Leon, Mount Morris, Poysippi, Saxeville, Springwater, and Warren.
- (b) The villages of Lohrville, Redgranite, and Wild Rose.

History: 2011 a. 43.

4.41 Forty-first assembly district. All of the following territory constitutes the 41st assembly district:

(1) ADAMS COUNTY. That part of Adams County consisting of all of the following:

- (a) The towns of Adams, Dell Prairie, Easton, Jackson, Lincoln, New Chester, New Haven, Quincy, and Springville.
- (b) The village of Friendship.
- (c) The city of Adams.
- (d) That part of the city of Wisconsin Dells located in the county.

(2) COLUMBIA COUNTY. That part of Columbia County consisting of that part of the city of Wisconsin Dells located in the county.

(3) FOND DU LAC COUNTY. That part of Fond du Lac County consisting of all of the following:

- (a) The town of Ripon.
- (b) The city of Ripon.

(4) GREEN LAKE COUNTY. That part of Green Lake County consisting of all of the following:

- (a) The towns of Berlin, Brooklyn, Green Lake, Mackford, Marquette, Princeton, Seneca, and St. Marie.
- (b) The village of Marquette.
- (c) The cities of Green Lake, Markesan, and Princeton.
- (d) That part of the city of Berlin located in the county.

(5) JUNEAU COUNTY. That part of Juneau County consisting of that part of the city of Wisconsin Dells located in the county.

(6) MARQUETTE COUNTY. That part of Marquette County consisting of all of the following:

- (a) The towns of Crystal Lake, Harris, Mecan, Montello, Neshkoro, Newton, Oxford, Packwaukee, Shields, Springfield, and Westfield.
- (b) The villages of Neshkoro, Oxford, and Westfield.
- (c) The city of Montello.

(7) SAUK COUNTY. That part of Sauk County consisting of all of the following:

- (a) The village of Lake Delton.
- (b) That part of the city of Wisconsin Dells located in the county.

(8) WAUSHARA COUNTY. That part of Waushara County consisting of that part of the city of Berlin located in the county.

History: 2011 a. 43.

4.42 Forty-second assembly district. All of the following territory constitutes the 42nd assembly district:

(1) COLUMBIA COUNTY. That part of Columbia County consisting of all of the following:

- (a) The towns of Arlington, Columbus, Courtland, Dekorra, Fort Winnebago, Fountain Prairie, Hampden, Leeds, Lodi, Low-

4.42 LEGISLATIVE DISTRICTS

Updated 19–20 Wis. Stats. 22

ville, Marcellon, Otsego, Pacific, Randolph, Scott, Springvale, and Wyocena.

(b) The villages of Arlington, Cambria, Doylestown, Fall River, Friesland, Pardeeville, Poynette, Rio, and Wyocena.

(c) That part of the village of Randolph located in the county.

(d) The city of Lodi.

(2) DANE COUNTY. That part of Dane County consisting of all of the following:

(a) The town of Dane.

(b) That part of the town of Windsor comprising U.S. census tract 13200, blocks 5000, 5001, 5002, 5003, 5004, 5005, 5006, 5007, 5008, 5009, 5010, 5011, 5012, 5013, 5014, 5015, 5016, 5017, 5018, 5019, 5020, 5021, 5023, 5059, 5060, and 5061; and tract 13301, blocks 1000, 1001, 1002, 1003, 1008, 1014, and 1015; and tract 13302, blocks 1000, 1001, 1003, 1012, 1015, and 2007.

(c) The village of Dane.

(d) That part of the village of DeForest comprising U.S. census tract 13301, blocks 1004, 1005, 1006, 1007, 1009, 1010, 1011, 1012, 1013, 1016, 1017, 1019, 1020, 1024, 1025, 1036, 1037, 1038, 1052, 1053, 1054, 1055, and 1056; and tract 13302, blocks 1002, 1005, 1008, 1013, 1014, 1016, 1017, 1018, 1019, 1020, 1021, 1022, 1023, 1024, 1025, 1026, 1027, 1028, 1030, 1031, 1032, 1034, 2000, 2001, 2002, 2003, 2004, 2016, 2017, and 2037.

(3) DODGE COUNTY. That part of Dodge County consisting of all of the following:

(a) The towns of Burnett, Calamus, Chester, Fox Lake, Trenton, and Westford.

(b) That part of the village of Randolph located in the county.

(c) The city of Fox Lake.

(4) FOND DU LAC COUNTY. That part of Fond du Lac County consisting of all of the following:

(a) The towns of Alto and Metomen.

(b) The villages of Brandon and Fairwater.

(5) GREEN LAKE COUNTY. That part of Green Lake County consisting of all of the following:

(a) The towns of Kingston and Manchester.

(b) The village of Kingston.

(6) MARQUETTE COUNTY. That part of Marquette County consisting of all of the following:

(a) The towns of Buffalo, Douglas, and Moundville.

(b) The village of Endeavor.

History: 2011 a. 43.

4.43 Forty-third assembly district. All of the following territory constitutes the 43rd assembly district:

(1) DANE COUNTY. That part of Dane County consisting of all of the following:

(a) The towns of Albion and Rutland.

(b) That part of the town of Dunkirk comprising U.S. census tract 12100, blocks 1005, 1006, 1007, 1008, 1009, 1010, 1011, 1012, 1013, 1014, 1015, 1016, 1017, 1018, 1019, 1026, 1027, 1028, 1029, 1030, 1031, 1032, 1033, 1034, 1035, 1036, 1037, 1040, 1041, 1042, 1043, 1044, 1045, 1046, 1048, 1049, 1050, 1051, 1052, 1053, 1055, 1057, 1058, 1059, 1060, 1061, 1062, 1063, and 1065; and tract 12300, blocks 1041, 1042, 3019, 3021, 3029, 3030, 3031, 3032, 3033, 3039, 4002, 4036, 4037, and 4041.

(c) That part of the village of Oregon comprising U.S. census tract 12501, blocks 1000, 1008, 1014, 1015, 1017, 1018, 1024, 1025, 1026, 1027, 2008, 2009, 2010, 2011, 2013, 2014, 2015, 2020, 2021, 2027, 2028, 2036, 2037, 2038, 2039, 2040, 2041, 2042, 2044, 3002, 3004, 3005, 3006, 3007, 3008, 3009, 3010, 3011, 3012, 3013, 3014, 3015, 3016, 3017, 3018, 4000, 4001, 4002, 4003, 4004, 4005, 4011, 4013, and 4014; and tract 12502, blocks 3001, 3034, 3035, and 3036.

(d) That part of the city of Edgerton located in the county.

(2) JEFFERSON COUNTY. That part of Jefferson County consisting of all of the following:

(a) The towns of Cold Spring and Sumner.

(b) That part of the town of Koshkonong comprising U.S. census tract 100900, blocks 3087, 3094, and 3095; and tract 101201, blocks 1000, 1003, 1004, 1005, 1006, 1007, 1011, 1012, 1015, 1016, 1017, 1018, 1020, 1021, 1022, 1023, 1024, 1025, 1026, 1027, 1029, 1030, 1031, 1035, 1036, 1038, 1039, 1040, 1041, 1042, 1043, 1044, 1045, 1046, 1047, 1048, 1049, 1050, 1051, 1052, 1053, 1054, 1056, 1057, 1058, 1059, 1061, 1062, 1063, 1064, 1065, 1066, 1067, 1068, 1069, 1070, 1071, and 2062; and tract 101202, blocks 1000, 1001, 1004, 1005, 1006, 1007, 1008, 1009, 1010, 1011, 1012, 1013, 1014, 1015, 1016, 1017, 1018, 1019, 1020, 1021, 1022, 1023, 1027, 1028, 1029, 1030, 1031, 1032, 1033, 1034, 1035, 1036, 1037, 1038, 1039, 1040, 1041, 1042, 1043, 1044, 1045, 1046, 1049, 1050, 1051, 1052, 1053, 1054, and 1055; and tract 101300, blocks 3007, 3008, 3011, 3032, 3036, 3047, 3048, 3049, 3050, 3071, and 3083; and tract 101400, blocks 2002, 2003, 2005, 2032, 2045, 2046, 2047, 2048, 2049, 2052, 2053, 2054, 2058, 2059, 2061, 2062, 2069, 2070, and 2071; and tract 101500, blocks 2003, 2007, 2009, 2023, 2030, 2032, 2033, 2034, 2035, 2036, and 2039; and tract 101600, blocks 2021 and 2022.

(c) That part of the city of Whitewater located in the county.

(3) ROCK COUNTY. That part of Rock County consisting of all of the following:

(a) The towns of Center, Fulton, Janesville, Lima, Milton, Plymouth, Porter, and Rock.

(b) The village of Footville.

(c) The city of Milton.

(d) That part of the city of Edgerton located in the county.

(4) WALWORTH COUNTY. That part of Walworth County consisting of all of the following:

(a) The town of Whitewater.

(b) That part of the city of Whitewater located in the county.

History: 2011 a. 43.

4.44 Forty-fourth assembly district. All of the following territory in Rock County constitutes the 44th assembly district:

(1) That part of the town of Harmony comprising U.S. census tract 1202, blocks 3004 and 3095.

(2) That part of the city of Janesville comprising U.S. census tract 100, blocks 1000, 1001, 1002, 1003, 1004, 1005, 1006, 1007, 1008, 1009, 1010, 1011, 1012, 1013, 1014, 1015, 1016, 1017, 1018, 1019, 1020, 1021, 1022, 1023, 1024, 1025, 1026, 1027, 1028, 1029, 1030, 1031, 1032, 1033, 1034, 1035, 1036, 1037, 1038, 1039, 1040, 1041, 1042, 1043, 1044, 1045, 1046, 1047, 1048, 1049, 1050, 1051, 1052, 1053, 1054, 1055, 1056, and 1057; and tract 200, blocks 1000, 1001, 1002, 1003, 1004, 1005, 1006, 1007, 1008, 1009, 1010, 1011, 1012, 1013, 1014, 1015, 1016, 1017, 1018, 1019, 1020, 1021, 2000, 2001, 2002, 2003, 2004, 2005, 2006, 2007, 2008, 2009, 2010, 2011, 2012, 3000, 3001, 3002, 3003, 3004, 3005, 3006, 3007, 3008, 3009, 3010, 3011, 3012, 3013, 3014, 3015, 3016, 3017, 3018, 3019, 3020, 3021, 3022, 3023, 3024, 3025, 3026, 3027, 3028, 3029, 3030, 3031, 3032, 3033, 3034, 3035, 3036, 3037, 3038, 3039, and 3040; and tract 300, blocks 1000, 1001, 1002, 1003, 1004, 1005, 1006, 1007, 1008, 1009, 1010, 1011, 1012, 1013, 1014, 1015, 1016, 1017, 1018, 1019, 1020, 1021, 1022, 1023, 1024, 1025, 1026, 1027, 1028, 1029, 1030, 1031, 1032, 1033, 1034, 1035, 1036, 1037, 1038, 2000, 2001, 2002, 2003, 2004, 2005, 2006, 2007, 2008, 2009, 2010, 2011, 2012, 2013, 2014, 2015, 2016, 2017, 2018, 2019, 2020, 2021, 2022, 2023, 2024, 2025, 2026, 2027, 2028, 2029, 3000, 3001, 3002, 3003, 3004, 3005, 3006, 3007, 3008, 3009, 3010, 3011, 3012, 3013, 3014, 3015, 3016, 3017, 3018, 3019, 3020, 3021, 3022, 3023, 3024, 3025, 3026, and 3027; and tract 400, blocks 1000, 1001, 1002, 1003, 1004, 1005, 1006, 1007, 1008, 1009, 1010, 1011, 1012, 1013, 1014, 1015, 1016, 1017, 1018, 1019, 1020, 1021, 1022, 1023, 1024, 1025, 1026, 1027,

1028, 2000, 2001, 2002, 2003, 2004, 2005, 2006, 2007, 2008, 2009, 2010, 2011, 2012, 2013, 2014, 2015, 2016, 3000, 3001, 3002, 3003, 3004, 3005, 3006, 3007, 3008, 3009, 3010, 3011, 3012, 3013, 3014, 3015, 3016, 4000, 4001, 4002, 4003, 4004, 4005, 4006, 4007, 4008, 4009, 4010, 4011, 4012, 4013, 4014, 4015, 4016, 4017, 4018, 4019, 4020, 4021, 4022, 4023, 4024, 4025, 4026, 4027, 4028, 4029, 4030, 4031, 4032, 4033, 4034, 4035, 4036, 4037, 4038, 4039, 4040, 4041, 4042, 4043, 4044, 4045, 4046, 4047, 4048, 4049, 4050, 4051, 4052, 4053, 4054, and 4055; and tract 500, blocks 1000, 1001, 1002, 1003, 1005, 1006, 1007, 1008, 1009, 1010, 1013, 1014, 1015, 1018, 1019, 1020, 1022, 1023, 1024, 1025, 1026, 1027, 1029, 1030, 1031, 1032, 1033, 1034, 1035, 1036, 1037, 2000, 2001, 2002, 2003, 2004, 2005, 2006, 2007, 2008, 2009, 2010, 2011, 2012, 2013, 2014, 2015, 2016, 2017, 2018, 2019, 2020, 2021, 3000, 3001, 3002, 3003, 3004, 3005, 3006, 3007, 3008, 3009, 3010, 3011, 4000, 4001, 4002, 4003, 4004, 4005, 4006, 4007, 4008, 4009, 4010, 4011, 4012, 4013, 4014, 4015, 4016, 4017, 4018, 4019, 4020, 4021, 4022, 4023, 5000, 5001, 5002, 5003, 5004, 5005, 5006, 5007, 5008, 5009, 5010, 5011, 5012, 5013, 5014, 5015, 5016, 5017, 5018, 5019, 5020, 5021, 5022, 5023, 5024, 5025, 5026, 5027, 5028, 5029, 5030, and 5031; and tract 600, blocks 1000, 1001, 1002, 1003, 1004, 1005, 1006, 1007, 1008, 1009, 1010, 1011, 1012, 1013, 1014, 1015, 1016, 1017, 1018, 1019, 1020, 1021, 1022, 1023, 1024, 1025, 1026, 1027, 1028, 1029, 1030, 1031, 1032, 1033, 1034, 1035, 1036, 1037, 1038, 1039, 2000, 2001, 2002, 2003, 2004, 2005, 2006, 2007, 2008, 2009, 2010, 2011, 2012, 2013, 2014, 2015, 2016, 2017, 2018, 2019, 2020, 2021, 2022, 2023, 2024, 2025, 2026, 3000, 3001, 3002, 3003, 3004, 3005, 3006, 3007, 3008, 3009, 3010, 3011, 3012, 3013, 3014, 3015, 3016, 3017, 3018, 3019, 3020, 3021, 3022, 3023, 3024, 3025, 3026, and 3027; and tract 800, blocks 1000, 1001, 1002, 1003, 1004, 1005, 1006, 1007, 1008, 1009, 1010, 1011, 1012, 1013, 1014, 1015, 2000, 2001, 2002, 2003, 2004, 2005, 2006, 2007, 2008, 2009, 2010, 2011, 2012, 2013, 2014, 2015, 2016, 2017, 2018, 2019, 2020, 2021, 2022, 2023, 2024, 2025, 2026, 2027, 2028, 2029, 2030, 2031, 3000, 3001, 3002, 3003, 3004, 3005, 3006, 3007, 3008, 3009, 3010, 3011, 3012, 3013, 3014, 3015, 3016, 3017, 3018, 3019, 3020, 3021, 3022, 3023, 3024, 3025, 3026, 3027, 4000, 4001, 4002, 4003, 4004, 4005, 4006, 4007, 4008, 4009, 4010, 4011, 4012, 4013, 4014, 4015, 4016, 4017, 4018, and 4019; and tract 900, blocks 1000, 1001, 1002, 1003, 1004, 1005, 1006, 1007, 1008, 1009, 1010, 1011, 1012, 1013, 1014, 1015, 1016, 1017, 1018, 2000, 2001, 2002, 2003, 2004, 2005, 2006, 2007, 2008, 2009, 2010, 2011, 2012, 2013, 2014, 2015, 2016, 2017, 2018, 2019, 2020, 2021, 2022, 2023, 2024, 2025, 2026, 2027, 2028, 2029, 2030, 2031, 2032, 2033, 2034, 2035, 2036, 2037, 2038, 2039, 2040, and 2041; and tract 1000, blocks 1000, 1001, 1002, 1003, 1004, 1005, 1006, 1007, 1008, 1009, 1010, 1011, 1012, 1013, 1014, 1015, 1016, 1017, 1018, 1019, 1020, 1021, 1022, 1023, 1024, 1025, 1026, 1027, 1028, 1029, 1030, 1031, 1032, 1033, 1034, 1035, 1036, 1037, 1039, 1040, 1041, 1042, 1043, 1044, 1045, 1046, 1047, 2000, 2001, 2002, 2003, 2004, 2005, 2006, 2007, 2008, 2009, 2010, 2011, 2012, 2013, 2014, 2015, 2016, 2017, 2018, 2019, 2020, 2021, 2022, 2023, 2024, 2025, 2026, 2027, 2028, 2029, 2030, 2031, 2032, 2033, 2034, 2035, 2036, 2037, 2038, 2039, 2040, 2041, 2042, 2043, 2044, 2045, 2046, 2047, 2048, 2049, 2050, 2051, 2052, 2053, 2054, 2055, 2056, 2057, 2058, 2059, 2060, 2061, and 2062; and tract 1100, blocks 1000, 1001, 1002, 1003, 1004, 1005, 1006, 1007, 1008, 1009, 1010, 1011, 1012, 1013, 1014, 1015, 1016, 1017, 1018, 1019, 1020, 1021, 1022, 1023, 1024, 1025, 1026, 1027, 1028, 1029,

1030, 2000, 2001, 2002, 2003, 2004, 2005, 2006, 2007, 2008, 2009, 2010, 2011, 2012, 2013, 2014, 2015, 2016, 2017, 2018, 2019, 2020, 2021, 2022, 3000, 3001, 3002, 3003, 3004, 3005, 3006, 3007, 3008, 3009, 3010, 3011, 3012, 3013, 3014, 3015, 3016, 3017, 3018, 3019, 3020, 3021, 3022, 3023, 3024, 4000, 4001, 4002, 4003, 4004, 4005, 4006, 4007, 4008, 4009, 4010, 4011, 4012, 4013, 4014, 4015, 4016, 4017, 4018, 4019, 4020, 4021, 4022, 5000, 5001, 5002, 5003, 5004, 5005, 5006, 5007, 5008, 5009, 5010, 5011, 5012, 5013, 5014, 5015, 5016, 5017, and 5018; and tract 1201, blocks 1000, 1001, 1002, 1003, 1004, 1005, 1006, 1007, 1008, 1009, 1010, 1011, 1012, 1013, 1014, 1015, 1016, 1017, 1018, 1019, 1021, 1022, 1023, 2000, 2002, 2003, 2004, 2005, 2006, 2007, 2008, 2009, 2010, 2011, 2012, 2013, 2023, 2024, 2025, 2026, 2027, 2028, 2030, 2031, 2034, 2035, 2037, 2038, 2039, 2042, 2044, 2046, 2047, 2048, 2049, 2050, 2051, 2052, 2053, 2054, 2055, 2059, 2060, 2061, 2062, 2063, 2064, 2065, 2066, 2067, 2068, 3000, 3001, 3004, 3009, 3010, 3012, 3030, 3031, 3032, 3033, 3034, 3035, 3036, 3040, 3041, 3042, 3043, 3044, 3045, 3046, 3047, 3048, 3049, 3050, 3051, 3052, 3053, 3054, 3055, 3059, 3060, 3062, 3063, 3064, 3065, 3066, 3074, 3075, 3076, 3077, 3078, 3079, 3080, 3081, 3082, 3083, 3084, 3085, 3086, 3087, 3088, and 3106; and tract 1202, blocks 1000, 1003, 1004, 1005, 1006, 1007, 1008, 1009, 1010, 1011, 1012, 1013, 1014, 1015, 1016, 1017, 1018, 1019, 1020, 1021, 1022, 1023, 2003, 2004, 2005, 2006, 2007, 2025, 2026, 2028, 2030, 2031, 2033, 2039, 2042, 2045, 2047, 2052, 2053, 2054, 2055, 2056, 2057, 2058, 2064, 2065, 2066, 2067, 2068, 2069, 2073, 2074, 2075, 2076, 2077, 2078, 2079, 2080, 3001, 3002, 3058, 3059, 3060, 3061, 3062, 3063, 3064, 3065, 3066, 3078, 3079, 3080, 3081, 3083, and 3084; and tract 1302, blocks 1000, 1001, 1002, 1003, 1004, 1005, 1006, 1007, 1008, 1009, 1010, 1011, 1012, 1013, 1014, 1015, 1016, 1017, 1018, 1019, 1020, 1021, 1022, 1023, 1024, 1025, 1026, 1027, 1028, 2000, 2001, 2002, 2003, 2004, 2005, 2006, 2007, 2008, 2009, 2010, 2011, 2012, 2013, 2014, 2015, 2016, 2017, 3000, 3001, 3002, 3003, 3004, 3005, 3006, 3007, 3008, 3009, 3010, 3011, 3012, 3013, 3014, 3015, 3016, 3017, 3018, 3019, 3020, 3021, 3022, 3023, 4019, 4020, 4021, 4022, 5000, 5001, 5002, 5003, 5004, 5005, 5006, 5008, 5009, 5010, 5011, 5012, 5013, 5014, 5015, 5016, 5017, 5018, 5019, 5020, 5021, 5022, 5024, 5025, 5026, 5027, 5028, 5029, 5030, 5031, 5032, 5033, 5034, 5035, 5036, and 5038; and tract 1304, blocks 1046, 1047, 1055, 1056, 1083, 1084, 1092, 1093, 1094, 1098, 1099, 1100, 1101, 1102, 1103, 1107, 1108, 1109, 1110, 1111, 1112, 1113, 1114, 1115, 1116, 1117, 1118, 1119, 1125, 1126, 1127, 2000, 2001, 2002, 2003, 2004, 2005, 2006, 2007, 2008, 2009, 2010, 3001, 3002, 3003, 3004, 3005, 3007, 3008, 3009, 3010, 3011, 3012, 3013, 3014, and 3015; and tract 1400, blocks 1002, 1003, 1004, 1005, 1006, 1011, 1013, 1014, 1022, 1025, 1026, 1030, 1046, 3000, 3001, 3002, 3003, 3004, 3005, 3006, 3007, 3008, 3009, 3012, 3013, 3015, 3017, 3021, 3023, 3024, 3025, 3026, 3027, 3028, 3029, 3030, 3031, 4000, 4001, 4002, 4003, 4004, 4005, 4006, 4007, 4008, 4009, 4010, 4011, 4012, 4013, 4014, 4015, 4016, 4017, 4018, 4019, 4022, 4028, 4034, 4037, 4038, 4039, 4040, 4041, 4042, 4043, 4044, 4045, 4046, 4047, 4048, 4049, 4050, 4051, 4052, 4053, 4054, 4055, 4057, 4059, 4060, 4061, 4062, 4063, 4064, 4065, 4066, 4067, 4068, 4069, 4070, 4072, and 4073.

History: 2011 a. 43.

4.45 Forty-fifth assembly district. All of the following territory constitutes the 45th assembly district:

(1) GREEN COUNTY. That part of Green County consisting of all of the following:

(a) The towns of Albany, Decatur, Jefferson, Spring Grove, and Sylvester.

(b) That part of the town of Mount Pleasant comprising U.S. census tract 960100, blocks 4052, 4062, 4063, 4064, 4065, 4066, 4067, 4068, 4069, 4070, 4071, 4074, 4075, 4076, 4077, 4078, 4079, 4080, 4081, 4082, 4083, 4084, 4090, 4091, 4092, 4093,

4098, and 4099; and tract 960300, blocks 1000, 1001, 1002, 1003, 1004, 1005, 1006, 1007, 1008, 1009, 1010, 1011, 1012, 1013, 1014, 1015, 1016, 1017, 1018, 1019, 1020, 1021, 1032, 1040, 1041, 1042, 1043, 1067, 3019, 3020, 3021, 3022, 3039, and 3040.

(c) The village of Albany.

(d) That part of the city of Brodhead located in the county.

(2) ROCK COUNTY. That part of Rock County consisting of all of the following:

(a) The towns of Avon, Magnolia, Newark, Spring Valley, and Union.

(b) That part of the town of Beloit comprising U.S. census tract 1700, blocks 1000, 1001, 1002, 1003, 1004, 1005, and 1007; and tract 2000, blocks 2044 and 2046; and tract 2100, blocks 1000, 1001, 1002, 1003, 1004, 1005, 1006, 1007, 1009, 1011, 1013, 1014, 1015, 1016, 1017, 1018, 1019, 1021, 1022, 1023, 1026, 1027, 1029, 1032, 1039, 1040, 1041, 1043, 1045, 1047, 1049, 1053, 1054, 1055, 1061, and 1065; and tract 2200, blocks 1000, 1001, 1002, 1006, 1007, 1008, 1010, 1019, 1020, 1021, 1030, 1031, 1033, 1034, 1036, 1037, 1038, 1040, 1041, 1042, 1044, 1045, 2002, 2003, 2004, 2005, 2006, 2007, 2008, 2009, 2010, 2011, 2012, 2013, 2014, 2015, 2016, 2017, 2018, 2021, 2024, 2026, 2027, 2028, 2029, 2032, 2033, 2034, 2035, 2036, 2037, 2038, 2039, 2040, 2041, 2042, 2043, 2044, 2045, 2047, 2048, 2050, 2052, 2053, 2054, 2055, 2058, 2059, 2060, 2061, 2062, 2063, 2064, 2065, 2066, 2070, 2071, 2072, and 2074; and tract 2300, blocks 1000, 1001, 1002, 1003, 1004, 1005, 1006, 1007, 1011, 1012, 1013, 1014, 1015, 1016, 1019, 1020, 1027, 1028, 1029, 1032, 1034, 1035, 1036, 1037, 2000, 2003, 2004, 2005, 2007, 2008, 2009, 2010, 2011, 2012, 2013, 2014, 2019, 2020, 2021, 2022, and 2023; and tract 2400, blocks 1031, 1032, 1033, 2000, 2001, 2002, 2003, 2004, 2005, 2006, 2007, 2008, 2015, 2016, 2017, 2018, 2019, 2020, 2021, and 2022; and tract 2500, blocks 1016 and 1017.

(c) The village of Orfordville.

(d) The city of Evansville.

(e) That part of the city of Beloit comprising U.S. census tract 1500, blocks 1000, 1001, 1002, 1003, 1004, 1005, 1006, 1007, 1008, 1009, 1010, 1011, 1012, 1013, 1014, 1015, 1016, 1017, 1018, 2002, 2003, 2004, 2005, 2006, 2007, 2008, 2009, 2010, 2011, 2012, 2013, 2014, 2015, 2016, 2017, 2018, 2019, 2020, 2021, 2022, 2023, 2024, 2025, 2026, 2027, 2028, 2029, 2030, 2031, 2032, 2033, 2034, 2035, 2036, 2037, 2038, 2039, 2040, 2041, 2042, 2043, 2044, 2045, 2046, 2047, 2048, 2049, 2050, 2051, 2052, 2053, 2054, 2055, 2056, 2057, 2058, 2059, 2060, 2061, and 2062; and tract 1600, blocks 1000, 1001, 1002, 1003, 1004, 1005, 1006, 1007, 1008, 1009, 1010, 1011, 1012, 2000, 2001, 2002, 2003, 2004, 2005, 2006, 2007, 2008, 2009, 2010, 2011, 2012, 2013, 2014, 2015, 2016, 2017, 2018, 2019, 2020, 3000, 3001, 3002, 3003, 3004, 3005, 3006, 3007, 3008, 3009, 3010, 3011, 3012, 3013, 3014, 4000, 4001, 4002, 4003, 4004, 4005, 4006, 4007, 4008, 4009, 4010, 4011, 4012, 4013, 4014, 4015, 4016, 4017, 4018, 4019, and 4020; and tract 1700, blocks 1006, 1008, 1009, 1010, 1011, 1012, 1013, 1014, 1015, 1016, 1017, 1018, 1019, 1020, 1021, 1022, 1023, 1024, 1025, 1026, 1027, 1028, 1029, 1030, 1031, 1032, 1033, 1034, 1035, 1036, 1037, 1038, 1039, 1040, 1041, 1042, 1043, 1044, 1045, 1046, 1047, 1048, 1049, 1050, 1051, 1052, 1053, 1054, 1055, 1056, 1057, 2000, 2001, 2002, 2003, 2004, 2005, 2006, 2007, 2008, 2009, 2010, 2011, 2012, 2013, 2014, 2015, 2016, 2017, 2018, 2019, 2020, 2021, 2022, 2023, 2024, 2025, 2026, 2027, 2028, 2029, 2030, 2031, 2032, 2033, 2034, 2035, 2036, 2037, 2038, 2039, 2040, 3000, 3001, 3002, 3003, 3004, 3005, 3006, 3007, 3008, 3009, 3010, 3011, 3012, 3013, 3014, 3015, 3016, 3017, 3018, 3019, and 3020; and tract 1800, blocks 1000, 1001, 1002, 1003, 1004, 1005, 1006, 1007, 1008, 1009, 1010, 1011, 1012, 1013, 1014, 1015, 1016, 1017, 1018, 1019, 1020, 1021, 2000, 2001, 2002, 2003, 2004, 2005, 2006, 2007, 2008, 2009, 2010, 2011, 2012, 2013, 2014, 2015, 2016, 2017, 2018, 2019, 2020, 2021, 2022, 3000, 3001, 3002, 3003, 3004, 3005, 3006, 3007,

3008, 3009, 3010, 3011, 3012, 3013, 3014, 3015, 3016, 3017, 3018, 3019, 3020, 4000, 4001, 4002, 4003, 4004, 4005, 4006, 4007, 4008, 4009, 4010, 4011, 4012, 4013, 4014, 4015, 4016, 4017, 4018, 4019, 4020, 4021, 4022, 4023, 4024, 4025, 4026, and 4027; and tract 1900, blocks 1000, 1001, 1002, 1003, 1004, 1005, 1006, 1007, 1008, 1009, 1010, 1011, 1012, 1013, 1014, 1015, 1016, 1017, 1018, 1019, 1022, 1023, 1025, 1026, 1027, 1028, 1029, 1030, 1032, 1033, 1034, 1035, 1036, 1037, 1038, 1039, 2004, 2005, 2007, 2008, 2009, 2010, 2011, 2012, 2013, 2014, 2015, 2016, 2017, 2018, 2019, 2020, 2021, 2022, 2023, 2024, and 2025; and tract 2000, blocks 1000, 1001, 1002, 1003, 1004, 1005, 1006, 1007, 1008, 1009, 1010, 1011, 1012, 1013, 1014, 1015, 1016, 1017, 1018, 1019, 1020, 1021, 1022, 1023, 1024, 1025, 1026, 1027, 1028, 1029, 1030, 1031, 1032, 1033, 1034, 1035, 1036, 2000, 2001, 2002, 2003, 2004, 2005, 2006, 2007, 2008, 2009, 2010, 2011, 2012, 2013, 2014, 2015, 2016, 2017, 2018, 2019, 2020, 2021, 2022, 2023, 2024, 2025, 2026, 2027, 2028, 2029, 2030, 2031, 2032, 2033, 2034, 2035, 2036, 2037, 2038, 2039, 2040, 2041, 2042, 2043, 2045, 2047, 2048, 2049, 2050, 2051, 2052, 2053, 2054, 2055, 2056, 2057, 2058, 2059, and 2060; and tract 2100, blocks 1008, 1010, 1012, 1020, 1024, 1025, 1028, 1030, 1031, 1033, 1034, 1035, 1036, 1037, 1038, 1042, 1044, 1046, 1048, 1050, 1051, 1052, 1056, 1057, 1058, 1059, 1060, 1062, 1063, 1064, 1066, 1067, 1068, 1069, 1070, 1071, 1072, 1073, 1074, 1075, 2000, 2001, 2002, 2003, 2004, 2005, 2006, 2007, 2008, 2009, 2010, 2011, 2012, 2013, 3000, 3001, 3002, 3003, 3004, 3005, 3006, 3007, 3008, 3009, 3010, 3011, 3012, 3013, 3014, 3015, 3016, 3017, 3018, and 3019; and tract 2200, blocks 1003, 1004, 1005, 1009, 1011, 1012, 1013, 1014, 1015, 1016, 1017, 1018, 1022, 1023, 1024, 1025, 1026, 1027, 1028, 1029, 1032, 1035, 1039, 1043, 1046, 2019, 2020, 2022, 2023, 2025, 2030, 2031, 2046, 2049, 2051, 2056, 2057, 2067, 2068, 2069, and 2073; and tract 2300, blocks 1008, 1009, 1010, 1017, 1018, 1021, 1022, 1023, 1024, 1025, 1026, 1030, 1031, 1033, 2001, 2002, 2006, 2015, 2016, 2017, 2018, 2024, 2025, 2026, and 2027; and tract 2500, blocks 1009, 1010, 1011, 1012, 1013, 1014, 1015, 1023, 1024, 1025, 1026, 1027, 1028, 1029, 1030, 1031, 2000, 2001, 2002, 2003, 2004, 2005, 2006, 2007, 2008, 2009, 2010, and 2011; and tract 2601, blocks 3007, 3008, 3030, 3031, 3032, 3033, 3034, 3035, 3036, 3037, 3038, 3039, 3040, 3041, 3042, 3043, 3044, 3045, 3046, 3047, 3048, 3049, and 3050; and tract 2602, block 2121.

(f) That part of the city of Brodhead located in the county.

History: 2011 a. 43.

4.46 Forty-sixth assembly district. All of the following territory in Dane County constitutes the 46th assembly district:

(1) The towns of Pleasant Springs and Sun Prairie.

(2) That part of the town of Cottage Grove comprising U.S. census tract 12001, blocks 1000, 1007, 1009, 1010, 1012, 1013, 1015, 1016, 1017, 1018, 1020, 1024, 1025, 1026, 1027, 1028, 1033, 1034, 1039, 1040, 1041, 1042, 1045, 1049, 1066, 1073, 1074, 1075, 1078, 1081, 1089, 1092, 1095, 2036, 2037, 2038, 3003, 3004, 3005, 3006, 3007, 3008, 3009, 3014, 3016, 3017, 3018, 3019, 3023, 3024, 3038, 3067, 3070, 3071, and 3072; and tract 12002, blocks 1000, 1001, 1002, 1003, 1004, 1005, 1006, 1007, 1018, 1019, 2000, 2001, 2002, 2003, 2004, 2005, 2006, 2007, 2008, 2009, 2010, 2011, 2012, 2013, 2014, 2015, 2016, 2017, 2018, 2019, 2020, 2021, 2022, 2023, 2024, 2025, 2026, 2027, 2028, 2029, 2030, 2031, 2032, 2033, 2034, 2035, 2036, 2038, 2039, 2046, 2047, 2048, 2049, 2050, 2051, 2052, 2053, 2054, 2055, 2056, 2057, 2058, 2059, 2060, 2061, 2062, 2063, 2064, 2065, 2066, 2067, 2068, 2069, 2070, 2071, 2081, 2082, 2083, 2084, 2085, 3000, 3001, 3002, 3003, 3004, and 3049.

(3) That part of the town of Dunkirk comprising U.S. census tract 12100, blocks 1000, 1001, 1002, 1003, 1004, 1047, 1054, and 1056; and tract 12201, blocks 1000, 2014, 2020, 2021, 2022, 2023, 2024, 2026, 2027, 2028, 2048, and 2050; and tract 12202, blocks 1021, 1022, 1023, 1024, 4021, 4023, 4024, 4025, 4026, 4033, and 4037; and tract 12300, blocks 1009, 1011, 1015, 1022,

1025, 1028, 1032, 1040, 1043, 1045, 1046, 1050, 1051, 1052, 1053, 1054, 1055, 1058, 2035, 3014, 3016, 3018, 3022, 3023, 3024, 3025, 3026, 3027, 3028, 3034, 3035, 4000, 4004, 4005, 4006, 4009, and 4043.

(4) The village of Cottage Grove.

(5) The cities of Stoughton and Sun Prairie.

History: 2011 a. 43.

4.47 Forty-seventh assembly district. All of the following territory in Dane County constitutes the 47th assembly district:

(1) The towns of Blooming Grove, Dunn, and Madison.

(2) That part of the town of Cottage Grove comprising U.S. census tract 11401, blocks 3066 and 3067; and tract 12001, blocks 2010, 2011, 2012, 2025, 2030, 2033, and 2039; and tract 12002, blocks 1008, 1009, 1010, 1011, 1012, 1013, 1014, 1017, 1021, 1022, 1023, 1024, 1025, 1026, 1027, 1028, 1029, 1030, 1031, 1032, 1033, 1034, 1035, 1036, 1037, 1038, 1039, 1040, 1041, 1042, 1043, 1044, 1045, 1046, 1047, 1048, 1052, 1053, 1054, 1060, 1062, 2037, 2040, 2041, 2042, 2043, 2044, 2045, 2072, 2073, 2074, 2075, 2076, 2077, 2078, 2079, 2080, 3005, 3006, 3007, 3008, 3009, 3010, and 4019.

(3) The village of McFarland.

(4) The city of Monona.

(5) That part of the city of Fitchburg comprising U.S. census tract 501, blocks 2001, 2002, 2004, 2007, 2012, 2015, 2016, 2017, 2022, 2023, 2027, 2028, 2029, 3011, and 3012; and tract 503, blocks 4000, 4001, 4002, 4003, 4004, 4005, 4006, 4007, 5000, 5001, 5002, 5003, 5004, 5005, 5006, 5007, 5008, 5009, 5010, 5011, and 5012; and tract 600, blocks 1016, 1019, 1022, 1023, 1033, 1034, 1035, 1036, 2004, 2005, 2006, 2007, 2008, 2009, 2010, 2012, 2013, 2014, 2015, 2016, 3001, 3003, 3004, 3005, 3006, 3007, 3008, 3009, 3010, 3011, 3012, 3013, 3017, 3018, 3019, 3020, 3021, 3022, 3024, 3025, 3026, and 3027; and tract 1402, blocks 3017, 3018, 3019, 3020, 3021, 3022, 3023, 3024, 3025, 3026, 3027, and 4014; and tract 1403, blocks 1000, 1001, 1002, 1003, 1004, 1005, 1006, 1007, 1008, 1009, 1010, 1011, 1012, 1013, 1014, 1015, 1016, 1017, 1018, 1019, 1020, 1021, 1022, 1023, 1024, 1025, 1026, 1027, 1028, 1029, 1030, 1031, 1032, 1033, 1034, 1035, 1036, 1037, 1038, 1039, 1040, 1041, 1042, 1043, 2000, 2001, 2002, 2003, 2004, 2005, 2006, 2007, 2008, 2009, 2010, 2011, 2012, 2013, 2014, 2015, 2016, 2017, 2018, 2019, 2020, 2021, 2022, 3010, 3012, 3013, 3021, 3022, 3023, 3024, 3025, 3026, 3027, 3028, 3029, 3030, 3031, 3032, 3033, 3034, 3035, 3036, 3037, 3038, 3039, 3040, 3041, 3042, 3043, 3044, 3045, 3046, 3047, 3048, 3049, 3050, 3051, 3052, 3053, 3054, 3055, 3056, 3057, 3058, 3059, 3060, 3061, 3062, 3063, 3064, 3065, 3066, 3067, 3068, 3071, and 3072; and tract 1502, blocks 1015, 1016, 1017, 1018, 1022, 1023, 3005, 3017, 3018, and 3019; and tract 10600, blocks 1003, 1004, 1005, 1006, 1007, 1008, 1009, 1010, 1011, 1012, 1013, 1014, 1015, 1016, 1017, 1018, 1019, 1020, 1021, 1022, 1027, and 1028; and tract 10701, blocks 1000, 1001, 1002, 1003, 1004, 1005, 1006, 1007, 1008, 1009, 1010, 1011, 1012, 1013, 1014, 1015, 1016, 1017, 1018, 1019, 1020, 1021, 1022, 1023, 1024, 1025, 1026, 1027, 1028, 1029, 1030, 1031, 1032, 1033, 1034, 1035, 2000, 2001, 2002, 2003, 2004, 2005, 2006, 2007, 2008, 2009, 2010, 2011, 2012, 2013, 2014, 2015, 2016, 2017, 2018, 2019, 2020, 3000, 3001, 3002, 3003, 3004, 3005, 3006, 3007, 3008, 3009, 3010, 3011, 3012, 3013, 3014, 3015, 3016, 3017, 3018, 3019, 3020, 3021, 3022, 3023, 3024, 3025, 3026, 3027, and 3028; and tract 10702, blocks 1000, 1001, 1002, 1003, 1004, 1014, 1023, 1025, 1026, 1027, 2000, 2001, 2002, 2003, 2004, 2005, 2006, 2007, 2008, 2009, 3000, 3001, 3002, 3003, 3004, 3005, 3006, 3007, 3008, 3009, 3010, 3011, 3012, 3013, 3014, and 3015.

(6) That part of the city of Madison comprising U.S. census tract 2900, blocks 1000, 1001, 1002, 1003, 1004, 1005, 1006, 1007, 1008, 1009, 1010, 1011, 1012, 1013, 1014, 1015, 1016, 2000, 2001, 2002, 2003, 2004, 2005, 2006, 2007, 2008, 2011, 2012, 2013, 2014, 2015, 2016, 2018, 2019, 2020, 2021, 2022,

2023, 2024, 3000, 3001, 3002, 3003, 3004, 3005, 3007, 3008, and 3009; and tract 3100, blocks 3000, 3001, 3002, 3003, 3004, 3005, 3006, 3007, 3009, 3017, 3019, 3020, 3021, 3022, 3023, 3025, 3026, 3027, 3028, 3029, 3030, 3031, 3032, 3035, 3037, 3038, 3039, 3040, 3041, 3042, 3043, 3044, 3045, 3046, 3047, 3049, 3050, 3051, 3052, 3053, 3054, 3055, 3056, 3057, 3059, 3060, 3061, 3062, 3063, 3064, and 3065; and tract 10501, blocks 1000, 1001, 1002, 1003, 1005, 1014, 1017, 1018, 1019, 1020, 1022, 1024, 1025, 1030, 1031, 1032, 1033, 1034, 1035, 1036, 1037, 1038, 2000, 2001, 2002, 2003, 2004, 2005, 2006, 2007, 2008, 2009, 2010, 2035, 2040, 2042, 2044, 2045, 2046, 2047, 2048, 2050, 2051, 2052, 2053, 2054, 2057, 2058, 2077, 2078, 2084, and 2085; and tract 10502, blocks 1017, 1018, and 1033; and tract 11401, blocks 3029, 3030, 3037, 3050, 3052, 3053, 3054, 3056, 3059, 3069, 3074, 3075, 3076, 3077, 3080, 3081, 3088, 3094, 3095, 3099, 3100, 3101, 3102, 3103, 3104, 3107, 3108, 3110, 3111, 3112, 3113, 3114, 3115, 3116, 3117, 3118, 3119, 3120, 3121, 3123, 3124, and 3125.

History: 2011 a. 43.

4.48 Forty-eighth assembly district. All of the following territory in Dane County constitutes the 48th assembly district:

(1) The village of Maple Bluff.

(2) That part of the city of Madison comprising U.S. census tract 2000, blocks 1000, 1031, 1032, 1033, 2000, 2001, and 2003; and tract 2200, blocks 1000, 1001, 1002, 1003, 1004, 1005, 1006, 1007, 1008, 1009, 1010, 1011, 1012, 1013, 1014, 1015, 1016, 1017, 3000, 3001, 3002, 3003, 3004, 3005, 3006, 3007, 3008, 3009, 3010, 3011, 3012, 3013, 3014, 3015, 3016, 3017, 3018, 3019, 3020, 3021, 3022, 3023, 3024, and 3025; and tract 2301, blocks 1000, 1001, 1002, 1003, 1004, 1005, 1006, 1007, 1008, 1009, 1010, 1011, 1012, 1013, 1014, 1015, 1016, 1017, 1018, 1019, 1020, 2000, 2001, 2002, 2003, 2004, 2005, 2006, 2007, 2008, 2009, 2010, 2011, 2012, 2013, 2014, 2015, 2016, 2017, 2018, 2019, 2020, 2021, 2022, 2023, 2024, 2025, and 2026; and tract 2302, blocks 1008, 1009, 1010, 1011, 1012, 1013, 1014, 1015, 1016, 1017, 1018, 1020, 1021, 1022, 1023, 1024, 1025, 1026, 1028, 1029, 1030, 1031, 1032, 1033, 1034, 1035, 1036, 1037, 1038, 1039, 1040, 1041, and 1042; and tract 2401, blocks 1000, 1001, 1002, 1003, 1004, 1005, 1006, 1007, 1008, 1009, 1010, 1011, 1012, 1013, 1014, 1015, 2000, 2001, 2002, 2003, 2004, 2005, 2006, 2007, 2008, 2009, 2010, 2011, 2012, 2013, 2014, 2015, 2016, 2017, 3000, 3001, 3002, 3003, 3004, 3005, 3006, 3007, 3008, 3009, 3010, 3011, 3012, 3013, 3014, 3015, and 3016; and tract 2402, blocks 1001, 1002, 1003, 1004, 1005, 1006, 1007, 1008, 1009, 1010, 1011, 1013, 1014, 1015, 1016, 1017, 1018, 1019, 1020, 1021, 1022, 1023, 1024, 1025, 1026, 1027, 1028, 1029, 1030, 1031, 1032, 2000, 2001, 2002, 2003, 2004, 2005, 2006, 2007, 2008, 2009, 2010, 2011, 2012, 2013, 2014, 2015, 2016, 2017, and 2018; and tract 2500, blocks 1001, 1005, 1006, 1007, 1009, 1010, 1011, 1012, 1013, 1014, 1015, 1016, 1017, 1018, 1019, 1020, 1021, 1022, 1026, 1027, 1028, 1029, 1032, 1033, 1034, 1035, 1036, 1037, 1038, 1039, 1040, 1041, 1042, 1043, 1044, 1045, 1046, 1047, 1048, 1049, 1050, 1051, 1052, 1053, 1054, 1055, 1056, 1057, 1058, 1059, 1060, 1061, 1062, 1066, 1067, 1068, 1069, 1070, 1071, 1072, 1073, 1074, 1075, 1076, 1077, 1078, 1079, 1080, 1081, 1082, 1083, 1084, 1085, 1086, 1087, and 1088; and tract 2601, blocks 1000, 1001, 1002, 1003, 1004, 1005, 1006, 1007, 1008, 1009, 1010, 1011, 1012, 1013, 1014, 1015, 1016, 2000, 2001, 2002, 2003, 2004, 2005, 2006, 2007, 2008, 2009, 2010, 2011, 2016, 2017, 2018, 2019, and 2025; and tract 2602, blocks 1000, 1002, 1003, 1004, 1005, 1006, 1007, 1008, 1009, 1010, 1011, 1012, 1013, 1014, 1015, 1016, 1017, 1018, 1019, 1020, 1021, 1022, 1023, 2002, 2003, 2004, 2005, 2006, 2007, 2008, 2009, 2010, 2011, 2012, 2013, 2014, 2015, 2016, 2017, 2018, 2019, 2020, 2021, 2022, 2023, 2024, 2025, 2029, 2030, 2031, 2032, 2033, 2034, 2035, 2036, 2037, 2038, 2039, 3000, 3001, 3002, 3003, 3004, 3005, 3006, 3007, 3008, 3009, 3010, 3011, 3012, 3013, 3014, 3015, 3016, 3017, 3018, 3019, 3020, 3021, 3022, and 3023; and tract 2603, blocks 1000, 1002, 1003, 1004, 1008, 1010, 1013, 1014,

1015, 1016, 1017, 1018, 1019, 1020, 1021, 1022, 1026, 1027, 1029, 1030, 1031, 1032, 1033, 1034, 1035, 1037, 1038, 1039, 1040, 1041, 1042, 1043, 1044, 2000, 2001, 2002, 2003, 2004, 2005, 2006, 2007, 2008, 2009, 2010, 2011, 2012, 2013, 2014, 2015, 2016, 2017, 2018, 2019, 2020, 2021, 2022, 2023, 2024, 2025, 2026, 2027, 2028, 2029, 2030, 2031, 2032, 2033, 2034, 2035, 2036, 2037, 2038, 2039, 2040, 2041, 2042, 2043, 2044, 2045, 2046, 2047, 2048, 2049, 2050, 2051, 2052, 2053, 2054, 2055, 2056, 2057, 2058, 2059, 2060, 2061, 2062, 2063, 2064, 2065, 2066, 2067, 2068, 2069, 2070, 2071, 2072, 2073, 2074, 2075, 2076, 2077, and 2078; and tract 2700, blocks 1000, 1001, 1002, 1003, 1004, 1005, 1006, 1007, 1008, 1009, 1010, 1011, 1012, 1013, 1014, 2000, 2001, 2002, 2003, 2004, 2005, 2006, 2007, 2008, 2009, 2010, 2011, 2012, 2013, 2014, 2015, 2016, 2017, 2018, 2019, 2020, 2021, 2022, 2023, 2024, 2025, 2026, 2027, 2028, 2029, 2030, 3000, 3001, 3002, 3003, 3004, 3005, 3006, 3008, 3009, 3010, 3015, 3016, 3017, 3018, 3019, 3020, 3021, 3022, 3023, 3025, 3026, 3027, 3028, 3029, 3030, 3031, 3032, 3033, 3034, 3035, 3036, 3037, 3038, 3041, and 3042; and tract 2800, blocks 1000, 1001, 1002, 1003, 1004, 1005, 1006, 1007, 1008, 1009, 1010, 1011, 1012, 1013, 1014, 1015, 1016, 1017, 1018, 1019, 1020, 1021, 1022, 1023, 1024, 1025, 1026, 1027, 1028, 1029, 1030, 1031, 1032, 1033, 1034, 1035, 1036, 1037, 1038, 1039, 2000, 2001, 2002, 2003, 2004, 2005, 2007, 2008, 2009, 2010, 2011, 2012, 2013, 2016, and 2017; and tract 3001, blocks 1000, 1001, 1002, 1003, 1004, 1005, 1006, 1007, 1008, 1009, 1010, 1011, 1012, 2000, 2001, 2002, 2003, 2004, 2005, 2006, 2007, 2008, 2009, 2010, 2011, 2012, 2013, 2014, 2015, 3000, 3001, 3002, 3003, 3004, 3005, 3006, 3007, 3008, 3009, 3010, 3011, 3012, 3013, 4000, 4001, 4002, 4003, 4004, 4005, 4006, 4007, 4008, 4009, 4010, 4011, 4012, 5000, 5001, 5002, 5003, 5004, 5005, 5006, 5007, 5008, 5009, 5010, 5011, 5012, 5013, 5014, and 5015; and tract 3002, blocks 1000, 1001, 1002, 1003, 1004, 1005, 1006, 1007, 1008, 1009, 1010, 1011, 1012, 1013, 1014, 1015, 1016, 1017, 2000, 2001, 2002, 2003, 2004, 2005, 2006, 2007, 2008, 2009, 2010, 2011, 2012, 2013, 2014, 2016, 2017, and 2018; and tract 3100, blocks 1000, 1001, 1002, 1003, 1004, 1005, 1006, 1007, 1008, 1009, 1010, 2000, 2001, 2002, 2003, 2004, 2005, 2006, 2007, 2008, 2009, 2010, 2011, 2012, 2013, 2014, 2015, 3008, 3010, 3011, 3012, 3013, 3014, 3015, 3016, 3018, 3068, 4000, 4001, 4002, 4003, 4004, 4005, 4006, 4007, 4008, 4009, 4010, 4011, 4012, 4013, 4014, 4015, 4016, 4017, 4018, 4019, 4020, 4021, 4022, and 4023; and tract 10200, block 1000; and tract 11200, blocks 3007, 3024, 3025, 3027, 3028, 3029, 3030, 3060, 4015, 4021, 4022, 4024, 4025, 4027, 4029, 4040, 4041, 4042, 4043, 4044, 4045, 4046, 4047, 4048, 4049, 4050, 4051, 4052, 4053, 4054, 4055, 4056, 4057, 4063, 4064, 4065, 4066, 4067, 4070, 4072, 4073, 4074, 4075, 4076, 4077, 4078, 4082, 4083, 4084, 4088, 4089, 4090, 4091, 4092, and 4093; and tract 11401, blocks 1002, 1003, 1004, 1005, 1006, 1007, 1008, 1009, 1010, 1011, 1012, 1013, 1014, 1015, 1016, 1017, 1018, 1019, 1020, 1021, 1022, 1023, 1024, 1026, 1027, 1028, 1029, 1030, 1031, 1032, 1033, 1034, 1035, 1036, 1037, 1038, 1039, 1040, 1041, 1042, 1043, 1044, 1046, 1047, 1049, 1050, 1051, 1054, 1055, 1056, 1057, 1060, 1062, 1063, 1064, 1065, 1066, 1067, 1068, 1069, 1070, 1071, 2000, 2001, 2002, 2003, 2004, 2005, 2006, 2007, 2008, 2009, 2010, 2013, 2014, 2015, 2016, 2017, 2018, 2019, 2020, 2021, 2022, 2023, 2024, 2025, 2026, 2027, 2028, 2029, 2030, 2031, 2032, 2034, 2036, 2037, 2038, 2040, 2041, 2042, 2043, 2044, 2045, 2046, 2047, 2048, 2049, 2050, 2051, 2052, 2053, 2054, 2055, 2056, 2057, 2058, 2059, 2060, 2061, 2062, 2063, 2064, 2065, 2066, 2067, 2068, 2070, 2071, 2072, 2073, 3002, 3003, 3004, 3006, 3008, 3009, 3010, 3011, 3012, 3013, 3019, 3020, 3021, 3022, 3023, 3024, 3025, 3026, 3027, 3028, 3031, 3032, 3033, 3034, 3035, 3036, 3043, 3045, 3048, and 3049; and tract 11402, blocks 1012, 1021, 1022, 1023, 1024, 1025, 1026, 1027, 1030, 1031, 1032, 1033, 1034, 1035, 1036, 1037, 1038, 1039, 1040, 1041, 1042, 1044, 1049, 1051, 1053, 1054, 1055, 1061, 1065, 1070, 1073, 1085, 1086, 1087, 1088, 1089, 1090, 1091, 1094, 1095, 1097, 1098, 1099, 1102, 1104, 1107, 1108, 1109, 1111, 2005, 2006, 2007, 2008,

2009, 2010, 2011, 2012, 2013, 2014, 2016, 2017, 2018, 2019, 2020, 2021, 2022, 2023, 2024, 2025, 2026, 2027, 2028, 2031, 2032, 2033, 2034, 2035, 2036, 2037, 2038, 2039, 2040, 2043, 2044, 2047, 2050, 2051, 2052, 2053, 2054, 2055, 2056, 2057, 3035, 3090, 3092, 3094, 3197, 3198, 3203, 3204, 3210, and 3214.

History: 2011 a. 43.

4.49 Forty-ninth assembly district. All of the following territory constitutes the 49th assembly district:

- (1) **WHOLE COUNTY.** Grant.
- (2) **IOWA COUNTY.** That part of Iowa County consisting of all of the following:
 - (a) That part of the village of Livingston located in the county.
 - (b) That part of the village of Montfort located in the county.
 - (c) That part of the village of Muscoda located in the county.
- (3) **LAFAYETTE COUNTY.** That part of Lafayette County consisting of all of the following:
 - (a) The town of Benton.
 - (b) The village of Benton.
 - (c) That part of the village of Hazel Green located in the county.
 - (d) That part of the city of Cuba City located in the county.
- (4) **RICHLAND COUNTY.** That part of Richland County consisting of all of the following:
 - (a) The towns of Akan, Bloom, Dayton, Eagle, Forest, Richwood, and Sylvan.
 - (b) The villages of Boaz and Yuba.
 - (c) That part of the village of Viola located in the county.

History: 2011 a. 43.

4.50 Fiftieth assembly district. All of the following territory constitutes the 50th assembly district:

- (1) **JUNEAU COUNTY.** That part of Juneau County consisting of all of the following:
 - (a) The towns of Armenia, Clearfield, Cutler, Finley, Fountain, Germantown, Kildare, Kingston, Lemonweir, Lindina, Lisbon, Lyndon, Marion, Necedah, Orange, Plymouth, Seven Mile Creek, Summit, and Wonewoc.
 - (b) The villages of Camp Douglas, Hustler, Lyndon Station, Necedah, Union Center, and Wonewoc.
 - (c) The cities of Elroy, Mauston, and New Lisbon.
- (2) **MONROE COUNTY.** That part of Monroe County consisting of all of the following:
 - (a) The towns of Clifton and Glendale.
 - (b) The village of Kendall.
- (3) **RICHLAND COUNTY.** That part of Richland County consisting of all of the following:
 - (a) The towns of Henrietta, Marshall, Richland, Rockbridge, and Westford.
 - (b) That part of the village of Cazenovia located in the county.
 - (c) The city of Richland Center.
- (4) **SAUK COUNTY.** That part of Sauk County consisting of all of the following:
 - (a) The towns of Dellona, Excelsior, Ironton, La Valle, Reedsburg, Westfield, Winfield, and Woodland.
 - (b) The villages of Ironton, La Valle, Loganville, and Rock Springs.
 - (c) That part of the village of Cazenovia located in the county.
 - (d) The city of Reedsburg.
- (5) **VERNON COUNTY.** That part of Vernon County consisting of the town of Greenwood.

History: 2011 a. 43.

4.51 Fifty-first assembly district. All of the following territory constitutes the 51st assembly district:

- (1) **GREEN COUNTY.** That part of Green County consisting of all of the following:

- (a) The towns of Cadiz, Clarno, Jordan, and Monroe.
- (b) The village of Browntown.
- (c) The city of Monroe.

(2) IOWA COUNTY. That part of Iowa County consisting of all of the following:

- (a) The towns of Clyde, Dodgeville, Eden, Highland, Linden, Mifflin, Mineral Point, Pulaski, and Wyoming.
- (b) The villages of Avoca, Cobb, Highland, Linden, and Rewey.
- (c) That part of the village of Blanchardville located in the county.
- (d) The cities of Dodgeville and Mineral Point.

(3) LAFAYETTE COUNTY. That part of Lafayette County consisting of all of the following:

- (a) The towns of Argyle, Belmont, Blanchard, Darlington, Elk Grove, Fayette, Gratiot, Kendall, Lamont, Monticello, New Diggings, Seymour, Shullsburg, Wayne, White Oak Springs, Willow Springs, and Wiota.
- (b) The villages of Argyle, Belmont, Gratiot, and South Wayne.
- (c) That part of the village of Blanchardville located in the county.
- (d) The cities of Darlington and Shullsburg.

(4) RICHLAND COUNTY. That part of Richland County consisting of all of the following:

- (a) The towns of Buena Vista, Ithaca, Orion, and Willow.
- (b) The village of Lone Rock.

(5) SAUK COUNTY. That part of Sauk County consisting of all of the following:

- (a) The towns of Bear Creek, Franklin, Spring Green, and Washington.
- (b) The villages of Lime Ridge, Plain, and Spring Green.

History: 2011 a. 43.

4.52 Fifty-second assembly district. All of the following territory in Fond du Lac County constitutes the 52nd assembly district:

(1) The towns of Byron, Empire, Fond du Lac, Oakfield, and Taycheedah.

(2) That part of the town of Calumet comprising U.S. census tract 42100, blocks 1009, 1010, 1011, 1012, 1018, 1019, 1020, 1021, 1022, 1023, 1024, 1025, 1026, 1027, 1028, 1029, 1030, 1031, 1032, 1033, 1034, 1052, 1053, 1054, 1055, 1056, 1057, 1058, 1067, 1068, 1069, 1070, 1071, 1072, and 1073.

(3) That part of the town of Friendship comprising U.S. census tract 41300, block 1002.

(4) The village of Oakfield.

(5) The city of Fond du Lac.

History: 2011 a. 43.

4.53 Fifty-third assembly district. All of the following territory constitutes the 53rd assembly district:

(1) DODGE COUNTY. That part of Dodge County consisting of that part of the city of Waupun located in the county.

(2) FOND DU LAC COUNTY. That part of Fond du Lac County consisting of all of the following:

(a) The towns of Eldorado, Lamartine, Rosendale, Springvale, and Waupun.

(b) That part of the town of Friendship comprising U.S. census tract 41300, blocks 1000, 1004, 1007, 1008, 1009, 1010, 1011, 1012, 1014, 1015, 1016, 1017, 1018, 1019, 1020, 1021, 1022, 1023, 1024, 1025, 1026, 1027, 1028, 1029, 1030, 1031, 1034, 1035, 1036, 1037, 1038, 1039, 1040, 1041, 1042, 1043, 1048, 1049, 1052, 1053, 1054, 1055, 1058, 1061, 1063, 1064, 1065, 1066, 1068, 1069, 1071, 1072, 1075, 1076, 1082, 1083, 1084, 1085, 1091, 1092, 1093, 1124, 1128, 1129, 2024, 2027, 2028, 2038, 2039, 5000, 5002, 5016, 5033, 5035, 5037, 5058, 5060,

5061, and 5069; and tract 41400, blocks 4000, 4001, 4002, 4003, 4004, 4005, 4006, 4007, 4008, 4009, 4010, 4011, 4012, 4013, 4014, 4015, 4038, 4039, 4040, 4041, 4042, 4043, 4044, 4045, 5000, 5001, 5002, 5003, 5004, 5005, 5006, 5007, 5008, 5009, 5010, 5011, 5012, 5013, 5014, 5015, 5016, 5017, 5018, 5019, 5020, 5021, 5022, 5023, 5024, 5025, 5026, 5027, 5028, 5029, 5030, 5031, 5032, 5033, 5034, 5035, 5036, 5037, 5038, 5039, and 5040.

(c) The villages of North Fond du Lac and Rosendale.

(d) That part of the city of Waupun located in the county.

(3) WINNEBAGO COUNTY. That part of Winnebago County consisting of all of the following:

(a) The towns of Algoma, Black Wolf, Nekimi, Nepeuskun, Omro, Rushford, and Utica.

(b) That part of the town of Oshkosh comprising U.S. census tract 300, blocks 2001, 2003, 2004, 2010, 2014, 2015, 2016, 2017, 2019, 2024, 2041, 2043, and 2046; and tract 400, blocks 1005, 1010, 1014, and 1015; and tract 900, blocks 1000, 1011, 1016, 1017, 1018, 1022, 1023, 1024, 1025, 1028, 1031, 2000, 2001, 2003, 2004, and 2009; and tract 1600, blocks 1000, 1001, 1002, 1003, 1004, 1005, 1006, 1007, 1008, 1009, 1010, 1011, 1012, 1015, 1016, 1017, 1018, 1024, 1033, 1043, 1044, 1045, 1046, 1048, 1052, 1055, 1057, 1058, 1059, 1060, 1063, 1067, 1071, 1072, 1073, 1074, 1075, 1076, 1081, 1082, 1083, 1087, 1088, 1091, 1092, 1094, 1095, 1096, 1097, 1098, 1099, 1100, 1101, 2000, 2003, 2004, 2005, 2007, 2008, 2009, 2010, 2013, 2014, 2016, 2018, 2019, 2021, 2024, 2026, 2030, 2032, 2033, 2034, 2036, 2046, 2047, 2050, 2052, and 2055; and tract 1700, blocks 1000, 1001, 1002, 1003, 1004, 1005, 1006, 1007, 1008, 1009, 1010, 1011, 1012, 1013, 1014, 1015, 1016, 1017, 1018, 1019, 1020, 1021, 1022, 1023, 1024, 1025, 1026, 1027, 1028, 1029, 1030, 1031, 1032, 1033, 1034, 1035, 1036, 1037, 1038, 1039, 1042, 1044, 1045, 1046, 1047, 1048, 1049, 1050, 1051, 1052, 1053, 1056, 1057, 1058, 1060, 1061, 1067, 1068, 1069, 1071, 1074, 1075, 1081, 1084, 1085, 1087, 1088, 1089, 1092, 1093, 1094, 1095, 1097, 2000, 2001, 2002, 2003, 2004, 2005, 2006, 2007, 2008, 2009, 2011, 2012, 2013, 2016, 2017, 2030, 2032, 2033, 2034, 2038, 2039, 3000, 3001, 3003, 3004, 3006, 3007, 3008, 3010, 3016, 3020, 3021, 3022, 3023, 3025, 3027, 3030, 3031, 3034, 3037, 3038, 3039, 4000, 4001, 4002, 4008, 4009, 4012, 4013, 4015, 4016, 4017, 4018, 4021, and 4027.

(c) The city of Omro.

(d) That part of the city of Oshkosh comprising U.S. census tract 300, blocks 2006, 2007, 2008, 2012, 2013, 2020, 2025, 2026, 2027, 2028, 2029, 2030, 2031, 2034, 2035, 2036, and 2037; and tract 400, blocks 1000, 1001, 1002, 1003, 1004, 1006, 1007, 1008, 1009, 1011, 1012, 1013, 1016, 1017, 1018, 1019, 1020, and 1021; and tract 900, blocks 1002, 1012, 1013, 1014, 1015, 1019, 1020, 1021, 1026, 1033, 2005, and 2006; and tract 1600, blocks 1013, 1014, 1019, 1020, 1021, 1022, 1023, 1025, 1026, 1027, 1028, 1029, 1030, 1031, 1032, 1034, 1035, 1036, 1037, 1038, 1039, 1040, 1041, 1042, 1047, 1049, 1050, 1051, 1053, 1054, 1056, 1061, 1062, 1064, 1065, 1066, 1068, 1069, 1070, 1077, 1078, 1079, 1080, 1084, 1085, 1086, 1089, 1090, 1093, 2001, 2002, 2006, 2011, 2012, 2015, 2017, 2020, 2022, 2023, 2025, 2027, 2028, 2029, 2031, 2035, 2037, 2038, 2039, 2040, 2041, 2042, 2043, 2044, 2045, 2048, 2049, 2051, 2053, 2054, 2056, and 2057; and tract 1700, blocks 1040, 1041, 1043, 1054, 1055, 1059, 1062, 1063, 1064, 1065, 1066, 1070, 1072, 1073, 1076, 1077, 1078, 1079, 1080, 1082, 1083, 1086, 1090, 1091, 1096, 2010, 2014, 2015, 2018, 2019, 2020, 2021, 2022, 2023, 2024, 2025, 2026, 2027, 2028, 2029, 2031, 2035, 2036, 2037, 2040, 3002, 3005, 3009, 3011, 3012, 3013, 3014, 3015, 3017, 3018, 3019, 3024, 3026, 3028, 3029, 3032, 3033, 3035, 3036, 4003, 4004, 4005, 4006, 4007, 4010, 4011, 4014, 4019, 4020, 4022, 4023, 4024, 4025, and 4026.

History: 2011 a. 43.

4.54 LEGISLATIVE DISTRICTS**Updated 19–20 Wis. Stats. 28**

4.54 Fifty-fourth assembly district. All of the following territory in Winnebago County constitutes the 54th assembly district:

(1) That part of the town of Oshkosh comprising U.S. census tract 100, blocks 1000, 1010, 2000, 3017, 3021, and 3022; and tract 200, block 1000; and tract 300, blocks 1000, 2000, 2009, 2038, and 3000; and tract 1500, blocks 1001, 1006, 2000, 2001, and 3000.

(2) That part of the city of Oshkosh comprising U.S. census tract 100, blocks 1001, 1002, 1003, 1004, 1005, 1006, 1007, 1008, 1009, 2001, 2002, 2003, 2004, 2005, 2006, 2007, 3000, 3001, 3002, 3003, 3004, 3005, 3006, 3007, 3008, 3009, 3010, 3011, 3012, 3013, 3014, 3015, 3016, 3018, 3019, 3020, and 3023; and tract 200, blocks 1001, 1002, 1003, 1004, 1005, 1006, 1007, 1008, 1009, 1010, 1011, 1012, 1013, 1014, 1015, 1016, 1017, 1018, 1019, 1020, 1021, 1022, 1023, 2000, 2001, 2002, 2003, 2004, 2005, 2006, 2007, 2008, 3000, 3001, 3002, 3003, 3004, 3005, 3006, 3007, 3008, and 3009; and tract 300, blocks 1001, 1002, 1003, 1004, 1005, 1006, 1007, 1008, 1009, 1010, 1011, 1012, 1013, 1014, 1015, 1016, 1017, 1018, 1019, 1020, 1021, 1022, 1023, 2000, 2001, 2002, 2003, 2004, 2005, 2006, 2007, 2008, 2009, 2010, 2011, 2012, 2013, 2014, 2015, 2016, 2017, 2018, 2019, 2020, 2021, 2022, 2023, 2024, 2025, 2026, 2027, 2028, 2029, 2030, 2031, 2032, 2033, 2034, 2035, 2036, 3000, 3001, 3002, 3003, 3004, 3005, 3006, 3007, 3008, 3009, 3010, 3011, 3012, 3013, 3014, 3015, 3016, 3017, 3018, and 3019; and tract 500, blocks 1000, 1001, 1002, 1003, 1004, 1005, 1006, 1007, 1008, 1009, 1010, 1011, 1012, 1013, 1014, 1015, 1016, 1017, 1018, 1019, 1020, 1021, 1022, 1023, 1024, 2000, 2001, 2002, 2003, 2004, 2005, 2006, 2007, 2008, 2009, 2010, 2011, 2012, 2013, 2014, 2015, 2016, 3000, 3001, 3002, 3003, 3004, 3005, 3006, 3007, 3008, 3009, 3010, 3011, 3012, 3013, 3014, 3015, 3016, 3017, 3018, 3019, 3020, 3021, 3022, 3023, 3024, 3025, 3026, 3027, 3028, 3029, 3030, 3031, 3032, 3033, 3034, 3035, 3036, 3037, 3038, 3039, 3040, 3041, 3042, 3043, 3044, 3045, 3046, 3047, 4000, 4001, 4002, 4003, 4004, 4005, 4006, 4007, 4008, 4009, 4010, 4011, 4012, 5000, 5001, 5002, 5003, 5004, 5005, 5006, 5007, 5008, 5009, 5010, 5011, 5012, 5013, 5014, 5015, 6000, 6001, 6002, 6003, 6004, 6005, 6006, 6007, 6008, 6009, 6010, 6011, 6012, 6013, 6014, and 6015; and tract 700, blocks 1000, 1001, 1002, 1003, 1004, 1005, 1006, 1007, 1008, 1009, 2000, 2001, 2002, 2003, 2004, 2005, 2006, 2007, 2008, 2009, 3000, 3001, 3002, 3003, 3004, 3005, 3006, 3007, 3008, 3009, and 3010; and tract 800, blocks 1000, 1001, 1002, 1003, 1004, 1005, 1006, 1007, 1008, 1009, 1010, 1011, 1012, 1013, 1014, 1015, 2000, 2001, 2002, 2003, 2004, 2005, 2006, 2007, 2008, 2009, 2010, 2011, 2012, 2013, 2014, 2015, 2016, 2017, 2018, 2019, 2020, 2021, 2022, 2023, 2024, 2025, 3000, 3001, 3002, 3003, 3004, 3005, 3006, 3007, 3008, 3009, 3010, and 3011; and tract 900, blocks 1001, 1003, 1004, 1005, 1006, 1007, 1008, 1009, 1010, 1027, 1029, 1030, 1032, 1034, 1035, 1036, 1037, 1038, 1039, 1040, 1041, 1042, 1043, 1044, 1045, 1046, 1047, 1048, 1049, 1050, 1051, 1052, 1053, 1054, 1055, 1056, 1057, 1058, 1059, 2002, 2007, 2008, 2010, 2011, 2012, 2013, 2014, 2015, 2016, 2017, 2018, 2019, 2020, 2021, 2022, 2023, 2024, 2025, 2026, 2027, 2028, 2029, and 2030; and tract 1000, blocks 1000, 1001, 1002, 1003, 1004, 1005, 1006, 1007, 1008, 1009, 1010, 1011, 1012, 1013, 1014, 1015, 1016, 1017, 1018, 1019, 1020, 1021, 1022, 1023, 1024, 1025, 1026, 1027, 1028, 1029, 1030, 1031, 1032, 1033, 1034, 1035, 1036, 1037, 1038, 1039, 1040, 1041, 1042, 1043, 1044, 1045, 1046, 1047, 1048, 1049, 1050, 1051, 1052, 1053, 2000, 2001, 2002, 2003, 2004,

2005, 2006, 2007, 2008, 2009, 2010, 2011, 2012, 2013, 2014, 2015, 2016, 2017, 2018, 2019, 2020, 2021, 2022, 2023, 2024, 2025, 2026, 2027, 2028, 2029, 2030, 2031, 2032, 2033, 2034, 2035, 2036, 2037, 2038, 2039, 2040, 2041, 2042, 2043, 2044, and 2045; and tract 1100, blocks 1000, 1001, 1002, 1003, 1004, 1005, 1006, 1007, 1008, 1009, 2000, 2001, 2002, 2003, 2004, 2005, 2006, 2007, 2008, 2009, 2010, 2011, 2012, 2013, 2014, 2015, 2016, 2017, 2018, 2019, 2020, 2021, 2022, 2023, 3000, 3001, 3002, 3003, 3004, 3005, 3006, 3007, 3008, 3009, 3010, 3011, 3012, 3013, 3014, 3015, 3016, 3017, 3018, 3019, 3020, 4000, 4001, 4002, 4003, 4004, 4005, 4006, 4007, 4008, 4009, 4010, 4011, 4012, 4013, 4014, and 4015; and tract 1200, blocks 1000, 1001, 1002, 1003, 1004, 1005, 1006, 1007, 1008, 1009, 1010, 1011, 1012, 1013, 1014, 1015, 1016, 1017, 1018, 1019, 1020, 1021, 1022, 1023, 1024, 1025, 1026, 1027, 1028, 1029, 1030, 2000, 2001, 2002, 2003, 2004, 2005, 2006, 2007, 2008, 2009, 2010, 2011, 2012, 2013, 2014, 2015, 2016, 2017, 2018, 2019, 2020, 2021, 2022, 2023, 2024, 2025, 2026, 2027, 2028, 2029, and 2030; and tract 1300, blocks 1000, 1001, 1002, 1003, 1004, 1005, 1006, 1007, 1008, 1009, 1010, 1011, 2000, 2001, 2002, 2003, 2004, 2005, 2006, 2007, 2008, 2009, 2010, 2011, 2012, 3000, 3001, 3002, 3003, 3004, 3005, 3006, 3007, 3008, 3009, 3010, 3011, 3012, 3013, 3014, 3015, 3016, 3017, 3018, 3019, 3020, 3021, 3023, 3024, and 3025; and tract 1400, blocks 1000, 1001, 1002, 1003, 1004, 1005, 1006, 1007, 1008, 1009, 1010, 1011, 2000, 2001, 2002, 2003, 2004, 2005, 2006, 2007, 2008, 2009, 2010, 2011, 2012, 2013, 2014, 2015, 2016, 2017, 2018, 3000, 3001, 3002, 3003, 3004, 3005, 3006, 3009, 3010, 3011, 3013, 3014, 3015, 3016, 3017, 3018, 3019, 3020, 3021, 3022, 3023, 3024, 3025, 3026, 3028, 3029, 3030, 3031, 3032, 3033, 3034, 3035, 3036, 3037, 3040, 3041, 3042, 3047, 3048, 3049, 3050, 3051, 3052, 3053, 3054, 3055, 3058, 3059, 3061, 3062, 3063, 3064, 3065, 3066, 3067, 4000, 4001, 4002, 4003, 4004, 4005, 4006, 4007, 4008, 4009, 4010, 4011, 4012, and 4013; and tract 1500, blocks 1000, 1002, 1003, 1004, 1005, 1007, 1008, 1009, 1010, 1011, 1012, 1013, 1014, 1015, 1016, 1017, 1018, 1019, 1020, 1021, 1022, 1023, 1024, 1025, 1026, 1027, 2002, 2003, 2004, 2005, 2006, 2007, 2008, 2009, 2010, 2011, 2012, 2013, 2014, 2015, 2016, 2017, 2018, 2019, 2020, 2021, 3001, 3002, 3003, 3004, 3005, 3006, 3007, 3008, 3009, 3010, 3011, 3012, 3013, 3014, 3015, 3016, 3017, 3018, 3019, 3020, 3021, 3022, 3023, 3024, 3025, 3026, 3027, 3028, 3029, 3030, 3031, 3032, 3033, 3034, 3035, 3036, 3037, 3038, 3039, 3040, 3041, 3042, 3043, 3044, 3045, 3048, 3049, and 3050; and tract 1801, blocks 1000, 1001, 1002, 1003, 1004, 1005, 1008, 1009, 1017, 1018, 1019, 1020, 1022, 1023, 1028, 1029, 1030, 1032, 1036, 1038, 1039, 1040, 1041, 1043, 1045, 1048, 1049, 1052, 1053, 1055, 1056, 1059, 1060, 1062, 1064, 1067, 1068, 1069, 1070, 1071, 1072, 1073, 1074, 1075, 1076, 1077, 1078, 1079, 1080, 1081, 1082, 1083, 1084, 1085, 1088, 1089, 1090, 1091, 1092, 1093, 1094, 1096, 1097, 1098, 1099, 1100, 1101, 1102, 1103, 1104, 1105, 1106, 1107, 1108, 2000, 2001, 2002, 2003, 2004, 2005, 2006, 2007, 2008, 2009, 2010, 2011, 2012, 2013, 2014, 2015, 2016, 2017, 2018, 2019, 2020, 2021, 2022, 2023, 3000, 3001, 3002, 3004, 3005, 3006, 3007, 3008, 3009, 3010, 3011, 3012, 3013, 3014, 3015, 3016, 3017, 3018, 3019, 3020, 3021, and 3023; and tract 1803, blocks 1018, 1019, 1020, 1021, 1022, 1023, 1025, 1026, 1027, 1030, 1031, 1032, 1033, 1036, 2000, 2001, 2002, 2003, 2005, 2006, 2007, 2008, 2009, 2010, 2011, 2012, 2015, 2016, 2018, 2019, 2020, 2023, 2025, 2026, 2027, 2029, 2031, 2032, 2033, 2034, 2035, 2042, 2045, 2046, 2047, 2048, 2049, 2050, 2051, 2052, 2053, 2054, 2055, 2056, 2057, 3000, 3001, 3002, 3003, 3004, 3005, 3006, 3007, 3008, 3009, 3012, 3013, 3014, 3016, 3017, 3018, 3019, 3020, 3021, 3022, and 3023; and tract 1804, blocks 2000, 2001, 2008, 2009, 2016, 2022, 2023, 2026, 2028, 2030, 2031, 2032, and 2033; and tract 1900, blocks 1000, 1001, 1002, 1003, 1004, 1005, 1006, 1007, 1008, 1009, 1026, 1028, 1029, 1032, 1046, 1047, 1053, 1054, 1055, 1056, 1057, 1059, 1093, 2010, 2014, 2015, 2016, 2017, 2019, 2020,

2021, 2024, 2025, 2027, 2028, 2029, 2099, 2100, 2101, 2102, 2103, 2106, 2120, 2121, 2122, 2123, 2124, 2240, 2250, 2253, 2254, 2256, 2265, 2266, 2267, 2268, 2270, 2277, and 2295.

History: 2011 a. 43.

4.55 Fifty-fifth assembly district. All of the following territory constitutes the 55th assembly district:

(1) OUTAGAMIE COUNTY. That part of Outagamie County consisting of all of the following:

(a) That part of the town of Grand Chute comprising U.S. census tract 10900, blocks 1028, 1029, 2011, 2015, and 2017; and tract 11000, blocks 1000, 1001, 1002, 1003, 1004, 1005, 1006, 1007, 1008, 1009, 1010, 1011, 2006, 2007, 2008, 2009, 2012, 2013, 2014, 2015, 2016, 2017, 2018, 2019, 3003, 3004, 3005, 3006, 3007, 3009, 3014, 3016, 3017, 3023, 3035, 3036, 3037, 3039, 3040, and 3041; and tract 11102, blocks 1005, 2000, 2001, 2002, 2003, 2004, 2005, 2006, 2007, 2008, 2009, 2010, 2011, 2012, 2013, 2014, 2015, 2016, 2017, 2018, 2019, 2020, 2021, 2022, 2023, 2024, 2025, 2026, 2027, 2028, 2029, 2030, 2031, 2032, 2033, 2034, 2035, 2036, 2037, 2038, 2039, 2040, 2041, 2042, 2043, 2044, 2045, 2046, 2047, 2048, 2049, 2050, 2051, 2052, 2053, 2054, 2055, 2056, 2057, 2058, 2059, 2060, 2061, 2062, 2067, 2068, 2069, 2070, 2077, 2078, 2079, 2080, 3000, 3001, 3002, 3003, 3004, 3005, 3006, 3007, 3008, 3009, 3010, 3011, 3012, 3013, 3014, 3015, 3016, 3017, 3018, 3019, 3020, 3021, 3022, 3023, 3024, 3025, and 3026; and tract 12506, blocks 1000, 1001, 1002, 1003, 1004, 1005, 1006, 1007, 1008, 1009, 1010, 1011, 1012, 1013, 1014, 1015, 1016, 1017, 1018, 1019, 1020, 1021, 1022, 1023, 1024, 1025, 1026, 1027, 1028, 1029, 1030, 2002, 2003, 2004, 2005, 2006, 2007, 2008, 2009, 2010, 2011, 2012, 2013, 2014, 2015, 2016, 2017, 2018, 2019, 2020, 2021, 2022, 2023, 2024, 2025, 2026, 2027, 2028, 2029, 2030, 2031, 2032, 2033, 2034, 2035, 2036, 2037, 2038, 2039, 2040, 2041, 2042, 2043, 2044, 2045, 2046, 2047, 2048, 2049, 2050, 2051, 2052, 2053, 2054, 2055, 2056, 2057, 2058, 2059, and 2060.

(b) That part of the town of Greenville comprising U.S. census tract 12601, blocks 1000, 1001, 1002, 1003, 1004, 1018, 1019, 1020, 1021, 1022, 1023, 1024, 1025, 1026, 1027, 1028, 1029, 1030, 1031, 2041, 3000, 3001, 3002, 3003, 3004, 3005, 3006, 3007, 3008, 3009, 3010, 3011, 3012, 3013, 3014, 3015, 3016, 3017, 3018, 3019, 3020, and 3021.

(c) That part of the city of Appleton comprising U.S. census tract 10900, blocks 1012, 1013, 1014, 1015, 1016, 1017, 1018, 1019, 1020, 1021, 1022, 1023, 1024, 1025, 1026, and 1027; and tract 11000, blocks 2004, 2005, 2010, 2011, 3008, 3011, 3012, 3013, 3015, 3018, 3019, 3020, 3021, 3022, 3024, 3025, 3026, 3031, 3032, 3033, 3034, and 3038; and tract 11102, blocks 2063, 2064, 2065, 2066, 2071, 2072, 2073, 2074, 2075, and 2076.

(2) WINNEBAGO COUNTY. That part of Winnebago County consisting of all of the following:

(a) The towns of Clayton and Neenah.

(b) That part of the town of Menasha comprising U.S. census tract 2400, blocks 1000, 1001, 1002, 1003, 1004, 1005, 1006, 1007, 1008, 1009, 1010, 1011, 1012, 1013, 1014, 1015, 1016, 1017, 1018, 1019, 1020, 1021, 1022, 1023, 1024, 1025, 1026, 1027, 1028, 1029, 1030, 1031, 1032, 1033, 1034, 1035, 1036, 1037, 1038, 1039, 1040, 1041, 1042, 1043, 1044, 1045, 1046, 1047, 2000, 2001, 2002, 2003, 2004, 2005, 2006, 2007, 2008, 2009, 2010, 2011, 2012, 2013, 2014, 2015, 2016, 2017, 2018, 2019, 2020, 2021, 2022, 2023, 2024, 2025, 2026, 2027, 2028, 2029, 2030, 2031, 2032, 2033, 2034, 2035, 2036, 2037, 2038, 2039, 2040, 2041, 2042, 2043, 2044, 2045, 2046, 2047, 2048, 2049, 2050, 2051, 2052, 2053, 2054, 2055, 2056, 2057, 2058, 2059, 2060, 2061, 2062, 2063, 2064, 3000, 3001, 3002, 3003, 3004, 3005, 3006, 3007, 3008, 3009, 3010, 3011, 3012, 3013, 3014, 3015, 3016, 3017, 3018, 3019, 3020, 3021, 3022, 3023, 3024, 3025, 3026, 3027, 3028, 3029, 3030, 3031, 3032, 3033, 3034, 3035, 3036, 3037, 3038, 3039, 3040, 3041, 3042, 3043, 3044, 3045, 3046, 3047, 3048, 3049, 3050, 3051, 3052, 3053, 3054, 3055, 3056, 3057, 3058, 3059, 3060, 3061, 3062, 3063,

3064, 3065, 4000, 4001, 4002, 4003, 4004, 4005, 4006, 4007, 4008, 4009, 4010, 4011, 4012, 4013, 4014, 4015, 4016, 4017, 4018, 4019, 4020, 4021, 4022, 4023, 4024, 4025, 4026, 4027, 5000, 5001, 5002, 5003, 5004, 5005, 5006, 5007, 5008, 5009, 5010, 5011, 5012, 5013, 5014, 5015, 5016, 5017, 5018, 5019, 5020, 5021, 5022, 5023, 5024, 5025, 5026, 5027, 5028, 5029, 5030, 5031, 5032, 5033, 5034, 5035, and 5036; and tract 2601, blocks 1001, 1002, 1003, 1004, 1005, 1035, and 1036; and tract 2700, block 1014; and tract 3400, blocks 1000, 1001, 1002, 1003, 1004, 1005, 1006, 1007, 1008, 1010, 1011, 1012, and 1013; and tract 3702, blocks 1000, 1001, 1003, 1004, 1005, 1006, 1008, 1009, 1010, 1011, 1012, 1013, 1014, 1015, 1016, 1020, 1021, 1024, 1025, 1026, 1027, 1028, 1035, 1036, 1037, 1039, and 1040.

(c) The city of Neenah.

(d) That part of the city of Menasha comprising U.S. census tract 2700, block 1013; and tract 2900, block 1003; and tract 3000, blocks 1005 and 1006.

History: 2011 a. 43.

4.56 Fifty-sixth assembly district. All of the following territory constitutes the 56th assembly district:

(1) OUTAGAMIE COUNTY. That part of Outagamie County consisting of all of the following:

(a) The town of Dale.

(b) That part of the town of Grand Chute comprising U.S. census tract 11101, blocks 4001, 4003, 4004, 4005, 4006, 4007, 4008, 4009, 4010, 4011, 4012, 4015, 4018, 4021, 4022, 4023, 4024, 4027, 4033, 4034, 4035, and 4036; and tract 11102, blocks 1000, 1001, 1002, 1003, 1004, 1006, 1007, 1008, 1009, 1010, 1011, 1012, 4000, 4001, 4002, 4003, 4004, 4005, 4006, 4007, 4008, 4009, 4010, 4011, 4012, 4013, 4014, 4015, 4016, 4017, and 4018; and tract 11400, blocks 1001, 1008, 1018, 1019, 1021, 1022, 1023, 1024, 1025, 2003, 2004, 2005, 2006, 2011, 2012, 2013, 2014, 2015, 2016, 2019, 2020, and 2023; and tract 11502, blocks 4000, 4006, 4007, 4023, 4029, 4030, 4038, 4054, 4060, 4061, 4062, 4067, 4068, 4069, 4071, 4073, 4079, and 4080; and tract 12503, blocks 1000, 1007, 1008, 1012, 1016, 1017, 1021, 1023, 1024, 1033, 1038, 1041, 1043, 2001, 2017, and 2018; and tract 12504, blocks 1000, 1002, 1003, 1006, 1009, 1011, 1012, 1013, 1015, 1016, 1017, 1019, 1020, 1022, 1030, 1031, 1032, 1033, 1036, 1043, 1048, 1049, 1050, 1051, 1052, 2007, 2010, 2031, 2038, 2041, and 2051; and tract 12505, blocks 1000, 1001, 1002, 1003, 1004, 1005, 1006, 1007, 1008, 1009, 1010, 1011, 1012, 1013, 1014, 1015, 1016, 1017, 1018, 1019, 1020, 1021, 1022, 1023, 1024, 1025, 1026, 1027, 1028, 1029, 1030, 1031, 1032, 1033, 1034, 1035, 1036, 1037, 1038, 1039, 1040, 1041, 1042, 1043, 1044, 1045, 1046, 1047, 1048, 1049, 1051, and 1052; and tract 12506, blocks 2000 and 2001; and tract 13300, blocks 2022, 2081, and 2095.

(c) That part of the town of Greenville comprising U.S. census tract 12601, blocks 1005, 1006, 1007, 1008, 1009, 1010, 1011, 1012, 1013, 1014, 1015, 1016, 1017, 2000, 2001, 2002, 2003, 2004, 2005, 2006, 2007, 2008, 2009, 2010, 2011, 2012, 2013, 2014, 2015, 2016, 2017, 2018, 2019, 2020, 2021, 2022, 2023, 2024, 2025, 2026, 2027, 2028, 2029, 2030, 2031, 2032, 2033, 2034, 2035, 2036, 2037, 2038, 2039, 2040, 4000, 4001, 4002, 4003, 4004, 4005, 4006, 4007, 4008, 4009, 4010, 4011, 4012, 4013, 4014, 4015, 4016, 4017, 4018, 4019, 4020, 4021, 4022, 4023, 4024, 4025, 4026, 4027, 4028, 4029, 4030, 4031, 4032, 4033, 4034, and 4035; and tract 12602, blocks 1000, 1001, 1002, 1003, 1004, 1005, 1006, 1007, 1008, 1009, 1010, 1011, 2000, 2001, 2002, 2003, 2004, 2005, 2006, 2015, 2016, 2017, 2018, 2019, 2020, and 2021.

(d) That part of the city of Appleton comprising U.S. census tract 10500, blocks 2000, 2001, 2002, 2003, 2004, 2005, 2006, 2007, 2008, 2009, 2010, and 2016; and tract 10601, blocks 1000, 1001, 1002, 1003, 1004, 1005, 1006, 1007, 1008, 1011, 1012, 1013, 1018, 1019, 1020, 2000, 2001, 2002, 2003, 2004, 2005, 2006, 2007, 2011, 2012, 2013, and 2014; and tract 11101, blocks 1000, 1001, 1002, 1003, 1004, 1005, 1006, 1007, 1008, 1009,

4.56

LEGISLATIVE DISTRICTS

Updated 19–20 Wis. Stats.

30

1010, 1011, 1012, 1013, 1014, 1015, 1016, 1017, 1018, 1019, 1020, 1021, 1022, 1023, 2000, 2001, 2002, 2003, 2004, 2005, 2006, 2007, 2008, 2009, 2010, 2011, 2012, 2013, 2014, 3000, 3001, 3002, 3003, 3004, 3005, 3006, 3007, 3008, 4000, 4002, 4013, 4014, 4016, 4017, 4019, 4020, 4025, 4026, 4028, 4029, 4030, 4031, 4032, and 4037; and tract 11200, blocks 1000, 1001, 1002, 1003, 1004, 1005, 1006, 1007, 1008, 1009, 1010, 1011, 1012, 1013, 1014, 1015, 1016, 1017, 1018, 1019, 1020, 1021, 2000, 2001, 2002, 2003, 2004, 2005, 2006, 2007, 2008, 2009, 2010, 2011, 2012, 2013, 2014, 2015, 3002, and 3003; and tract 11400, blocks 1000, 1002, 1003, 1004, 1005, 1006, 1007, 1009, 1010, 1011, 1012, 1013, 1014, 1015, 1016, 1017, 1020, 2000, 2001, 2002, 2007, 2008, 2009, 2010, 2017, 2018, 2021, 2022, 2024, 3000, 3001, 3002, 3003, 3004, 3005, 3006, 3007, 3008, 3009, 3010, 3011, 3012, 3013, 3014, 3015, 3016, 3017, 3018, 3019, 3020, 3021, 3022, 3023, 3024, 3025, 3026, 4000, 4001, 4002, 4003, 4004, 4005, 4006, 4007, 4008, 4009, 4010, 4011, 4012, 4013, 4014, 4015, 4016, 4017, 4018, 4019, 4020, 4021, and 4022; and tract 11501, blocks 1000, 1001, 1002, 1003, 1004, 1005, 1006, 1007, 1008, 1009, 1010, 1011, 1012, 1013, 1014, 2000, 2001, 2002, 2003, 2004, 2005, 2006, 2007, 2008, 2009, 2010, 2011, 3000, 3001, 3002, 3003, 3004, 3005, 3006, 3007, 3008, 3009, 3010, 3011, 3016, 3017, 3018, 3019, 3020, 3021, 3022, 3023, 3026, 3029, 4000, 4001, 4002, 4003, 4004, 4005, 4006, 4007, 4008, 4009, 4010, 4011, 4012, 4013, 4014, 4015, 4016, 4017, 4018, 4019, 4020, 4021, 4022, and 4023; and tract 11502, blocks 1000, 1001, 1002, 1003, 1004, 1005, 1006, 1007, 1008, 1009, 1010, 2000, 2001, 2002, 2003, 2004, 2005, 2006, 2007, 2008, 2009, 2010, 3000, 3001, 3002, 3003, 3004, 3005, 3006, 3007, 3008, 3009, 3010, 3011, 3012, 3013, 3014, 3015, 3016, 3017, 3018, 3019, 3020, 3021, 3022, 3023, 3024, 3025, 3026, 3027, 3028, 3029, 3030, 4001, 4002, 4003, 4004, 4005, 4008, 4009, 4010, 4011, 4012, 4013, 4014, 4015, 4016, 4017, 4018, 4021, 4022, 4031, 4032, 4033, 4034, 4035, 4036, 4037, 4039, 4040, 4055, 4059, 4063, 4064, 4065, 4066, 4070, 4072, and 4074; and tract 11600, block 1002; and tract 12503, blocks 1001, 1002, 1003, 1004, 1005, 1006, 1009, 1010, 1011, 1013, 1014, 1015, 1018, 1019, 1020, 1022, 1025, 1026, 1027, 1028, 1029, 1030, 1031, 1032, 1034, 1035, 1036, 1037, 1039, 1040, 1042, 1044, 1045, 2000, 2002, 2003, 2004, 2005, 2006, 2007, 2008, 2009, 2010, 2011, 2012, 2013, 2014, 2015, 2016, 2019, 2020, 2021, 2022, 2023, 2024, 2025, 2026, 2027, 2028, 2029, 2030, and 2031; and tract 12504, blocks 1001, 1004, 1005, 1007, 1008, 1010, 1014, 1018, 1021, 1023, 1024, 1025, 1026, 1027, 1028, 1029, 1034, 1035, 1037, 1038, 1039, 1040, 1041, 1042, 1044, 1045, 1046, 1047, 2000, 2001, 2002, 2003, 2004, 2005, 2006, 2008, 2009, 2011, 2012, 2013, 2014, 2015, 2016, 2017, 2018, 2019, 2020, 2021, 2022, 2023, 2024, 2025, 2026, 2027, 2028, 2029, 2030, 2032, 2033, 2034, 2035, 2036, 2037, 2039, 2040, 2042, 2043, 2044, 2045, 2046, 2047, 2048, 2049, 2050, 2052, 2053, 2054, 2055, 2056, and 2057; and tract 12505, block 1050; and tract 12901, blocks 1023, 1025, 1026, 1028, 1030, 1032, 1033, 1034, 1035, 1036, 1040, and 1042; and tract 12902, blocks 1013, 1016, 1036, and 1043; and tract 13300, blocks 2023, 2024, 2025, 2026, 2027, 2028, 2032, 2033, 2034, 2035, 2036, and 2037.

(2) WINNEBAGO COUNTY. That part of Winnebago County consisting of all of the following:

(a) The towns of Poygan, Vinland, Winchester, Winneconne, and Wolf River.

(b) The village of Winneconne.

History: 2011 a. 43.

4.57 Fifty-seventh assembly district. All of the following territory constitutes the 57th assembly district:

(1) OUTAGAMIE COUNTY. That part of Outagamie County consisting of all of the following:

(a) That part of the town of Grand Chute comprising U.S. census tract 10900, block 2016.

(b) That part of the city of Appleton comprising U.S. census tract 10100, blocks 1000, 1001, 1002, 1003, 1004, 1005, 1006,

1007, 1008, 1009, 1010, 1011, 1012, 1013, 1014, 1015, 1016, 1017, 1018, 1019, 1020, 1021, 1022, 1023, 1024, 1025, 1026, 1027, 1028, 1029, 1030, 1031, 1032, 1033, 1034, 1035, 1036, 1037, 1038, 1039, 1040, 1041, 1042, 1043, 1044, 1045, 1046, 1047, 1048, 1049, 1050, 1051, 1052, 1053, 1054, 1055, 1056, 2000, 2001, 2002, 2003, 2004, 2005, 2006, 2007, 2008, 2009, 2010, 2011, 2012, 2013, 2014, 2015, 2016, 2017, 2018, 2019, 2020, 2021, 2022, 2023, 2024, 2025, 2026, 2027, 2028, 2029, 2030, 2031, 2032, 2033, 2034, 2035, 2036, 2037, 2038, 2039, 2040, 2041, 2042, 2043, 2044, 2045, 2046, 2047, 2048, 2049, 2050, and 2051; and tract 10200, blocks 1000, 1001, 1002, 1003, 1004, 1005, 1006, 1007, 1008, 1009, 1010, 1011, 1012, 1013, 1014, 1015, 1016, 1017, 1018, 1019, 1020, 2000, 2001, 2002, 2003, 2004, 2005, 2006, 2007, 2008, 2009, 2010, 2011, 2012, 2013, 3000, 3001, 3002, 3003, 3004, 3005, 3006, 3007, 3008, 3009, 3010, 3011, 3012, 3013, 3014, 3015, 3016, 3017, 3018, 3019, 3020, 3021, 4000, 4001, 4002, 4003, 4004, 4005, 4006, 4007, 4008, 4009, 4010, 4011, 4012, 4013, 4014, 4015, 4016, 4017, 4018, 5000, 5001, 5002, 5003, 5004, 5005, 5006, 5007, 5008, 5009, 5010, 5011, 5012, 5013, 5014, 5015, 5016, 5017, 5018, 5019, 5020, and 5021; and tract 10300, blocks 1000, 1001, 1002, 1003, 1004, 1005, 1006, 1007, 1008, 1009, 1010, 1011, 1012, 1013, 1014, 1015, 1016, 1017, 1018, 1019, 1020, 1021, 2000, 2001, 2002, 2003, 2004, 2005, 2006, 2007, 2008, 2009, 2010, 2011, 2012, 2013, 2014, 2015, 2016, 2017, 3000, 3001, 3002, 3003, 3004, 3005, 3006, 3007, 3008, 3009, 3010, 3011, 3012, 3013, and 3014; and tract 10500, blocks 1000, 1001, 1002, 1003, 1004, 1005, 1006, 1007, 1008, 1009, 1010, 1011, 1012, 1013, 1014, 1015, 1016, 1017, 1018, 1019, 1020, 1021, 1022, 1023, 1024, 2011, 2012, 2013, 2014, 2015, 2017, 2018, 3000, 3001, 3002, 3003, 3004, 3005, 3006, 3007, 3008, 3009, 3010, 3011, 3012, 3013, 3014, 3015, 3016, 3017, 3018, 3019, 4000, 4001, 4002, 4003, 4004, 4005, 4006, 4007, 4008, 4009, 4010, 4011, 4012, 4013, 4014, 4015, 4016, 4017, 4018, 4019, 4020, 4021, 4022, 4023, and 4024; and tract 10601, blocks 1014, 1015, 1016, 1017, 1021, 1022, 2015, 2017, 2019, 2020, 2021, 2023, 2024, 3000, 3001, 3002, 3003, 3004, 3005, 3006, 3007, 3008, 3009, 3010, 3011, 3012, 3013, 3014, 3015, 3016, 3017, and 3018; and tract 10602, blocks 1000, 1001, 1002, 1003, 1004, 1005, 1006, 1007, 1008, 1009, 1010, 1011, 1012, 1013, 1014, 1015, 1016, 1017, 1018, 2000, 2001, 2002, 2003, 2004, 2005, 2006, 2007, 2008, 2009, 2010, 2011, 2012, 2013, 2014, 2015, 2016, 2017, 2018, 2019, 2020, 3000, 3001, 3002, 3003, 3004, 3005, 3006, 3007, 3008, 3009, 3010, 3011, 3012, 3013, 3014, 3015, 3016, 3017, 3018, 3019, 3020, 3021, 3022, 3023, 3024, 3025, and 3026; and tract 10700, blocks 1000, 1001, 1002, 1003, 1004, 1005, 1006, 1007, 1008, 1009, 1010, 1011, 1012, 1013, 1014, 1015, 1016, 1017, 1018, 1019, 1020, 1021, 1022, 1023, 1024, 1025, 1026, 1027, 1028, 1029, 1030, 1031, 1032, 1033, 1034, 2000, 2001, 2002, 2003, 2004, 2005, 2006, 2007, 2008, 2009, 2010, 2011, 2012, 2013, 2014, 2015, 2016, 2017, 2018, 2019, 2020, 2021, 2022, 2023, 2024, 3000, 3001, 3002, 3003, 3004, 3005, 3006, 3007, 3008, 3009, 3010, 3011, 3012, 3013, 3014, 3015, 3016, 4000, 4001, 4002, 4003, 4004, 4005, 4006, 4007, 4008, 4009, 4010, 4011, 4012, 4013, 4014, and 4015; and tract 10800, blocks 1000, 1001, 1002, 1003, 1004, 1005, 1006, 1007, 1008, 1009, 1010, 1011, 2000, 2001, 2002, 2003, 2004, 2005, 2006, 2007, 2008, 2009, 2010, 2012, 2013, 2014, 2018, 2019, 2020, 2021, 2022, 2023, 2024, 2025, 2026, 2027, 2028, 2029, 2030, 2031, 2032, 2033, 2034, 2035, and 2036; and tract 11000, blocks 2000, 2001, 2002, 2003, 2020, 2021, 2022, 2023, 2024, 3000, 3001, 3002, 3010, 3027, 3028, 3029, 3030, 4000, 4001, 4002, 4003, 4004, 4005, 4006, 4007, 4008, 4009, 4010, 4011, 4012, 4013, 4014, 4015, 4016, 4017, 4018, 4019, 4020, 4021, 4022, 4023, 4024, 4025, 4026, 4027, 5000, 5001, 5002, 5003, 5004, 5005, 5006, 5007, 5008, 5009, 5010, 5011, 5012, 5013, 5014, 5015, 5016, 5017, 5018, 6000, 6001, 6002, 6003, 6004, 6005, 6006, 6007, 6008, 6009, 6010, 6011, 6012, 6013, 6014,

6015, 6016, 6017, 6018, 6019, 6020, 6021, 6022, 6023, 6024, 6025, and 6026; and tract 11200, blocks 3000, 3001, 3004, 3005, 3006, 3007, 3008, 3009, 3010, 3011, 3012, 3013, 3014, 3015, 3016, 3017, 3018, 3019, 3020, 3021, 3022, 3023, and 3024; and tract 11300, blocks 1000, 1001, 1002, 1003, 1004, 1005, 1006, 1007, 1008, 1009, 1010, 1011, 1012, 2000, 2001, 2002, 2003, 2004, 2005, 2006, 2007, 2008, 2009, 2010, 2011, 3000, 3001, 3002, 3003, 3004, 3005, 3006, 3007, 3008, 3009, 3010, 3011, 3012, 3013, 3014, 3015, 3016, 3017, 4000, 4001, 4002, 4003, 4004, 4005, 4006, 4007, 4008, 4009, 4010, 4011, 4012, and 4013; and tract 11501, blocks 3012, 3013, 3014, 3015, 3024, 3025, 3027, and 3028; and tract 11600, blocks 3009 and 3035.

(2) WINNEBAGO COUNTY. That part of Winnebago County consisting of all of the following:

(a) That part of the town of Menasha comprising U.S. census tract 2500, blocks 1000, 1001, 1002, 1004, 1005, 1006, 1007, 1008, 1009, 1010, 1011, 1012, 1015, 1016, 1017, 1018, 1021, 1023, 1024, 1025, 1026, 1027, 1028, 1030, 1031, 1032, 1033, 1034, 1037, 1038, 1042, 2000, 2001, 2003, 2008, 2010, 2011, 2013, 2014, 2015, 2016, 2018, 2020, 2022, 2025, 2028, 2029, 2031, 2032, 2034, 2035, 3001, 3002, 3003, 4002, 4005, 4009, 4010, 4013, 4017, 4018, 4022, 4023, 4025, and 4026; and tract 2601, blocks 1000, 1006, 1007, 1008, 1009, 1010, 1011, 1012, 1013, 1014, 1018, 1019, 1020, 1022, 1023, 1024, 1025, 1026, 1027, 1028, 1031, 1032, 1033, 1034, 1037, 1039, 1040, 1041, 1044, 1045, 1046, 1047, 1050, 1052, 2006, 2008, 2009, 2010, 2013, 2014, 2015, 2017, 2023, 2024, 2025, 2026, 2027, 2032, 2033, 2036, 2045, 2048, 3002, 3003, 3004, 3005, 3006, 3007, 3008, 3009, 3017, 3018, 3019, 3020, and 3021; and tract 2602, blocks 1000, 1002, 1003, 1006, 1007, 1008, 1009, 1010, 1011, 1012, 1013, 1014, 1016, 1017, 1018, 1019, 1021, 1024, 1025, 1027, 1032, 1033, 1034, 1037, 1038, 1039, 2000, 2001, 2002, 2006, 2007, 2008, 2009, 2010, 2011, 2012, 2013, 3000, 3001, 3003, 3005, 3008, 3009, 3015, and 3038; and tract 2800, blocks 1004, 1006, 1007, 1010, 1016, 1017, 1018, 1025, 1026, 1027, 1028, 1029, 1031, 1034, and 1035; and tract 3000, block 2000.

(b) That part of the city of Menasha comprising U.S. census tract 2500, blocks 1019, 1020, 1022, 1029, 1036, 1039, 1040, 1041, 1043, 1044, 1045, 1046, 1047, 4014, 4015, 4021, 4027, and 4028; and tract 2601, blocks 1015, 1016, 1017, 1021, 1029, 1030, 1038, 1042, 1043, 1048, 1049, 1051, 2000, 2001, 2002, 2003, 2004, 2005, 2007, 2011, 2012, 2016, 2018, 2019, 2020, 2021, 2022, 2028, 2029, 2030, 2031, 2034, 2035, 2037, 2038, 2039, 2040, 2041, 2042, 2043, 2044, 2046, 2047, 3000, 3001, 3010, 3011, 3012, 3013, 3014, 3015, and 3016; and tract 2602, blocks 1001, 1004, 1005, 1015, 1020, 1022, 1023, 1026, 1028, 1029, 1030, 1031, 1035, 1036, 2003, 2004, 2005, 2014, 2015, 2016, 2017, 2018, 2019, 2020, 2021, 3002, 3004, 3006, 3007, 3010, 3011, 3012, 3013, 3014, 3016, 3017, 3018, 3019, 3020, 3021, 3022, 3023, 3024, 3025, 3026, 3027, 3028, 3029, 3030, 3031, 3032, 3033, 3034, 3035, 3036, and 3037; and tract 2700, blocks 1000, 1001, 1002, 1003, 1004, 1005, 1006, 1007, 1008, 1009, 1010, 1011, 1012, 1015, 1016, 1017, 1018, 1019, 1020, 2000, 2001, 2002, 2003, 2004, 2005, 2006, 2007, 2008, 2009, 2010, 2011, 3000, 3001, 3002, 3003, 3004, 3005, 3006, 3007, 3008, 3009, 3010, 3011, 3012, 3013, 3014, and 3015; and tract 2800, blocks 1000, 1001, 1002, 1003, 1005, 1008, 1009, 1011, 1012, 1013, 1014, 1015, 1019, 1020, 1021, 1022, 1023, 1024, 1030, 1032, 1033, 1036, 1037, 1038, 1039, 1040, 1041, 2000, 2001, 2002, 2003, 2004, 2005, 2006, 2007, 2008, 2009, 2010, 2011, 2012, 2013, 2014, 3000, 3001, 3002, 3003, 3004, 3005, 3006, 3007, 3008, 3009, 3010, 3011, 3012, 3013, 3014, 3015, 3016, 3017, 3018, 4000, 4001, 4002, 4003, 4004, 4005, 4006, 4007, 4008, 4009, 4010, 4011, 4012, 4013, 4014, 4015, 4016, 4017, 4018, and 4019; and tract 2900, blocks 1000, 1001, 1002, 1004, 1005, 1006, 1007, 1008, 1009, 1010, 1011, 1012, 1013, 1014, 1015, 1016, 1017, 2000, 2001, 2002, 2003, 2004, 2005, 2006, 2007, 2008, 2009, 2010, 2011, 2012, 2013, 3000, 3001, 3002, 3003, 3004, 3005, 3006, 3007, 3008, 3009, 3010, 3011, 3012, 3013, 3014, and 3015; and tract 3000, blocks 1000, 1001, 1002,

1003, 1004, 1007, 1008, 1009, 1010, 1011, 1012, 1013, 1014, 1015, 1016, 1017, 1018, 1019, 1020, 1021, 1022, 1023, 1024, 1025, 1026, 1027, 1028, 1029, 1030, 1031, 1032, 1033, 1034, 1035, 1036, 2001, 2002, 2003, 2004, 2005, 2006, 2007, 2008, 2009, 2010, 2011, 2012, 2013, 2014, 2015, 2016, 2017, 2018, 2019, and 2020.

(c) That part of the city of Appleton located in the county.

History: 2011 a. 43.

4.58 Fifty-eighth assembly district. All of the following territory in Washington County constitutes the 58th assembly district:

(1) The towns of Polk and West Bend.

(2) That part of the town of Trenton comprising U.S. census tract 400102, blocks 1003, 1004, 1005, 1006, 1009, 1010, 1011, 1014, 1015, 1020, 1021, 1022, 1023, 1024, 1034, 1038, 1040, 2000, and 2005; and tract 400104, blocks 1015, 1016, 1023, and 1034.

(3) The villages of Jackson and Slinger.

(4) That part of the village of Richfield comprising U.S. census tract 450104, blocks 1047, 1061, 1071, and 1072; and tract 460101, blocks 1000, 1001, 1002, 1003, 1004, 1005, 1006, 1007, 1008, 1009, 1010, 1011, 1012, 1013, 1014, 1015, 1016, 1017, 1018, 1019, 1020, 1021, 1022, 1023, 1024, 1025, 1026, 1027, 1028, 1029, 1030, 1031, 1032, 1033, 1034, 1035, 1036, 1037, 1038, 1039, 1040, 1041, 1042, 1043, 1044, 1045, 1046, 1047, 1048, 1049, 1050, 1051, 1052, 1053, 1054, 1055, 1056, 1057, 1058, 1059, 1060, 1061, 1062, 1063, 1064, 1065, 1066, 1067, 1068, 1069, 1070, 1071, 1072, 1073, 1074, 1075, 1076, 1077, 1078, 2000, 2002, 3000, 3001, 3002, 3003, 3004, 3012, 3013, 3014, 3015, and 3016; and tract 460102, blocks 1000, 1001, 1002, 1003, 1004, 1005, 1006, 1007, 1008, 1009, 1010, 1011, 1012, 1013, 1014, 1015, 1016, 1017, 1018, 1019, 1020, 1021, 1022, 1023, 1024, 1025, 1026, 1027, 1028, 1029, 1030, 1031, 1032, 1033, 1034, and 1035.

(5) The city of West Bend.

History: 2011 a. 43.

4.59 Fifty-ninth assembly district. All of the following territory constitutes the 59th assembly district:

(1) CALUMET COUNTY. That part of Calumet County consisting of all of the following:

(a) The towns of Brothertown and New Holstein.

(b) The city of New Holstein.

(2) FOND DU LAC COUNTY. That part of Fond du Lac County consisting of all of the following:

(a) The towns of Ashford, Auburn, Eden, Forest, Marshfield, and Osceola.

(b) That part of the town of Calumet comprising U.S. census tract 42100, blocks 1000, 1001, 1002, 1003, 1004, 1005, 1006, 1007, 1008, 1013, 1014, 1015, 1016, 1017, 1035, 1036, 1037, 1038, 1039, 1040, 1041, 1042, 1043, 1044, 1045, 1046, 1047, 1048, 1049, 1050, 1051, 1065, and 1074.

(c) The villages of Campbellsport, Eden, Mount Calvary, and St. Cloud.

(d) That part of the village of Kewaskum located in the county.

(3) SHEBOYGAN COUNTY. That part of Sheboygan County consisting of all of the following:

(a) The towns of Greenbush, Lyndon, Mitchell, Russell, and Scott.

(b) The villages of Cascade and Waldo.

(4) WASHINGTON COUNTY. That part of Washington County consisting of all of the following:

(a) The towns of Addison, Barton, Hartford, Kewaskum, and Wayne.

(b) That part of the village of Kewaskum located in the county.

(c) That part of the city of Hartford comprising U.S. census tract 440103, blocks 1078, 2003, 2005, 2006, 2007, 2008, 2009,

2010, 2011, 2012, 2013, 2014, 2015, 2016, 2017, 2018, 2019, 2021, 2022, 2023, 2024, 2025, 2026, 2027, 2028, 2029, 2030, 2031, 2032, 2033, 2034, 2035, 2036, 2037, 2038, 2039, 2040, and 2041; and tract 440104, blocks 1000, 1001, 1002, 1009, 1010, 1012, 1013, 1014, 1015, 1016, 1017, 1019, 1020, 1021, 1022, 1023, 1030, 1031, 1033, 1036, 1038, 1039, 1040, 1041, 1042, 1043, 1044, 1045, 1046, 1047, 1048, 1051, 2000, 2001, 2002, 2003, 2004, 2005, 2006, 2007, 2008, 2009, 2010, 2011, 2012, 2013, 2014, 2015, 2016, 2017, 2018, 2019, 3000, 3001, 3002, 3003, 3004, 3005, 3006, 3007, 3008, 3009, 3010, 3011, 3012, 3013, 3014, 3015, 3016, 3017, 3018, 3019, 3020, 3021, 3022, 3023, 3024, 3025, 3026, 3027, 3028, 3029, 3031, 3032, 3035, 3036, 3037, 3038, 3039, 3041, 3042, 3043, 3044, 3045, 3046, 3048, 3050, 3051, 3053, 3054, 3055, 3056, 3057, 3058, 3059, 3061, 3062, 3063, 3064, 3065, and 3069; and tract 440105, blocks 1049, 1050, 1051, 1052, 1053, 1057, 1058, 1059, 1060, 1062, 1066, 1069, 1070, 1072, 1073, 1074, 1075, 1076, 2001, 2002, 2003, 2009, 2010, 2013, 2018, 2022, 2025, 2026, 2027, 2028, 2032, 2033, 2035, 2046, 2049, 2050, 2051, 2052, 2055, 2058, 2059, 2060, 2061, 2062, 2063, 2064, 2065, 2066, 2068, 2069, and 2070; and tract 440200, blocks 1000, 1008, 1009, 1010, 1011, 1012, 1013, 1014, 1015, 1016, 1017, 2000, 2001, 2002, 2003, 2004, 2005, 2006, 2007, 2008, 2009, 2010, 2011, 2012, 2013, 2014, 2015, 2016, 2017, 2018, 2019, 2020, 2021, 2022, 2023, 2024, 2025, 2026, 2027, 2028, 2029, 2030, 2031, 2032, 2033, 2034, 2035, 2036, 3000, 3001, 3002, 3003, 3004, 3005, 3006, 3007, 3008, 3009, 3010, 3011, 3012, 3013, 3014, 3015, 3016, 3017, 3018, 3019, 3020, 3021, 3022, 4000, 4001, 4002, 4003, 4004, 4005, 4006, 4007, 4008, 4009, 4010, 4011, 4012, and 4013; and tract 450106, blocks 2010 and 2012.

History: 2011 a. 43.

4.60 Sixtieth assembly district. All of the following territory constitutes the 60th assembly district:

(1) OZAUKEE COUNTY. That part of Ozaukee County consisting of all of the following:

- (a) The towns of Belgium, Cedarburg, Fredonia, Port Washington, and Saukville.
- (b) The villages of Belgium, Fredonia, and Saukville.
- (c) That part of the village of Newburg located in the county.
- (d) The cities of Cedarburg and Port Washington.

(2) WASHINGTON COUNTY. That part of Washington County consisting of all of the following:

- (a) The towns of Farmington and Jackson.
- (b) That part of the town of Trenton comprising U.S. census tract 400102, blocks 1000, 1001, 1002, 1012, 1013, 1016, 1017, 1018, 1019, 1035, 1036, 1037, 1041, 2002, 2019, and 2020; and tract 400104, blocks 1000, 1001, 1002, 1003, 1004, 1005, 1006, 1007, 1009, 1010, 1013, 1020, 1041, 2000, 2001, 2007, 2011, 2030, 2031, 2032, 2033, 2034, 2035, 2036, 2037, 2038, 2039, 2040, 2041, 2042, 2043, 2044, 2045, 3000, 3001, 3002, 3003, 3005, 3006, 3007, 3008, 3009, 3010, 3011, 3012, 3013, 3014, 3015, 3021, 3024, 3027, 3028, and 3029.

(c) That part of the village of Newburg located in the county.

History: 2011 a. 43.

4.61 Sixty-first assembly district. All of the following territory in Kenosha County constitutes the 61st assembly district:

(1) The towns of Brighton, Bristol, Paris, Randall, and Salem.

(2) That part of the town of Somers comprising U.S. census tract 601, blocks 1000, 1001, 1002, 1003, 1004, 1005, 1006, 1007, 1008, 1009, 1010, 1011, 1012, 1013, 1014, 1015, 1016, 1017, 1018, 1019, 1020, 1022, 1025, 1026, 1029, 2000, 2001, 2002, 2003, 2004, 2005, 2006, 2007, 2008, 2009, 2010, 2011, 2012, 2013, 2014, 2015, 2016, 2017, 2018, 2019, 2020, 2021, 2022, 2023, 2024, 2025, 2026, 3000, 3001, 3002, 3003, 3004, 3005, 3006, 3007, 3008, 3009, 3010, 3012, 3013, 3016, 3019, 3021, 3022, 3023, 3025, 3031, 3032, 3033, 3038, 3039, 3040, 3041, 3044, 3045, 3046, 3047, 3048, 3068, 3076, 3077, 3078, 3080, 3081, 3082, 3083, 3084, 3085, 3086, 3089, 3090, 3095, 3097,

3101, 3102, 3103, 4002, 4007, 5000, 5001, 5002, 5003, 5004, 5005, 5006, 5007, 5008, 5009, 5010, 5011, 5012, 5013, 5014, 5015, 5016, 5017, and 5018; and tract 700, blocks 2011, 2012, 2013, 2014, 2015, 2018, 2019, 2077, 2078, 2080, 2081, 2082, 2092, 2095, 2098, 2099, and 2101; and tract 2601, blocks 1001, 1020, and 1021.

(3) The villages of Bristol, Paddock Lake, Pleasant Prairie, Silver Lake, and Twin Lakes.

History: 2011 a. 43.

4.62 Sixty-second assembly district. All of the following territory in Racine County constitutes the 62nd assembly district:

(1) The towns of Norway and Raymond.

(2) The villages of North Bay and Wind Point.

(3) That part of the village of Caledonia comprising U.S. census tract 1201, blocks 1000, 1001, 1002, 1003, 1004, 1005, 1010, 1011, 1012, 1013, 1014, 1015, 1016, 1017, 1018, 1019, 1020, 1021, and 1022; and tract 1400, block 8001; and tract 1501, blocks 1000, 1001, 1002, 1003, 1004, 1005, 1006, 1007, 1008, 1009, 1010, 1011, 1012, 1013, 1014, 1015, 1016, 1017, 1018, 1019, 1020, 1021, 1022, 1023, 1024, 2000, 2001, 2002, 2003, 2004, 2005, 2006, 2007, 2008, 2009, 2010, 2011, 2012, 2013, 2014, 2015, 2016, 3000, 3001, 3002, 3003, 3004, 3005, 3006, 3007, 3008, 3009, 3010, 3011, 3012, 3013, 3014, 3015, 3016, 3017, 3018, 3019, 3020, 3021, 3022, 3023, 3024, 3025, and 3026; and tract 1502, blocks 1000, 1001, 1002, 1003, 1004, 1005, 1006, 1007, 1008, 1009, 1010, 1011, 1012, 1013, 1014, 1015, 2000, 2001, 2002, 2003, 2004, 2005, 2006, 2007, 2008, 2009, 3000, 3001, 3002, 3003, 3004, 3005, 3006, 3007, 3008, 3009, 3010, 3011, 3012, 3013, 3014, 3015, 3016, 3017, 4000, 4001, 4002, 4003, 4004, 4005, 4006, 4007, 5000, 5001, 5002, 5003, 5004, 5005, 5006, 5007, 5008, 6000, 6001, 6002, 6003, 6004, 6005, 6006, 6007, 6008, 6009, and 6010; and tract 1504, blocks 1000, 1001, 1002, 1003, 1004, 1005, 1006, 1007, 1008, 1009, 1010, 1011, 1012, 1013, 1014, 1015, 1016, 1017, 2000, 2001, 2002, 2003, 2004, 2005, 2006, and 2011; and tract 1505, blocks 1000, 1002, 1003, 1004, 1006, 1015, 1016, 1017, 1018, 1019, 1020, 1027, 2008, 2016, 2017, 2018, 3000, 3001, and 3002; and tract 1601, blocks 1000, 1001, 1002, 1003, 1004, 1005, 1006, 1007, 1008, 1009, 1010, 1011, 1012, 1013, 1014, 1015, 1016, 1017, 1018, 1019, 1020, 1021, 1022, 1023, 1024, 1025, 1026, 1027, 1028, 1029, 1030, 1031, 1032, 1033, 1034, 1035, 1036, 2000, 2001, 2002, 2003, 2004, 2005, 2006, 2007, 2008, 2009, 2010, 2011, 2012, 2013, 2014, 2015, 2016, 2017, 2018, 2019, 2020, 2021, 2022, 2023, 2024, 2025, 2026, 2027, 2028, 2029, 2030, 3000, 3001, 3002, 3003, 3004, 3005, 3006, 3007, 3008, 3009, 3010, 3011, 3012, 3013, 3014, 3015, 3016, 3017, 3018, 3019, 3020, 3021, 3022, 3023, 3024, 3025, 4000, 4001, 4002, 4003, 4004, 4005, 4006, 4007, 4008, 4009, 4010, 4011, 4012, 4013, 4014, 4015, 4016, 4017, 4018, 4019, 4020, 4021, 4022, 4023, 4024, 4025, 4026, 4027, 4028, 4029, 4030, 4031, 4032, 4034, and 4035; and tract 1602, blocks 1000, 1001, 1002, 1005, 1006, 1008, 1009, 1010, 1013, 1014, 1015, 1018, 1019, 1020, 1021, 2000, 2001, 2002, 2003, 2004, 2006, 2007, 2008, 2009, 2010, 2011, 2012, 2013, 2014, 2015, 2016, 2018, 2020, 2021, 2022, 2023, 2024, 2025, 2026, 2027, 2028, 2029, 2030, 2031, 2032, 2033, 2035, 2036, 2037, 2038, 2039, 2045, and 2048.

(4) That part of the village of Mount Pleasant comprising U.S. census tract 600, blocks 1011 and 1012; and tract 1100, blocks 1000, 1001, 1003, 1015, 2000, 2003, and 2004; and tract 1201, blocks 1009, 1023, 1024, 1025, 1029, 1030, 1031, 1032, and 1037; and tract 1202, blocks 5000, 5002, 5010, 5012, 5022, 5024, 5025, and 5027; and tract 1705, blocks 2000, 2001, 2002, 2003, and 2004.

(5) That part of the city of Racine comprising U.S. census tract 600, blocks 1008, 1009, 1010, 1021, 2004, 2005, 2006, 2007, 2008, 2012, and 2013; and tract 1001, blocks 1000, 1001, 1002, 1003, 1004, 1008, 1010, and 1015; and tract 1002, blocks 3000, 3001, 3002, 3003, 3004, 3005, 3006, 3007, 3008, 3009, 3010, 3011, 3012, 3013, 3014, and 3015; and tract 1003, blocks 1000,

1001, 1002, 1003, 1004, 1005, 1006, 1007, 1008, 1009, 1010, 1011, 1012, 1013, 1014, and 1015; and tract 1100, blocks 1002, 1004, 1005, 1006, 1007, 1008, 1009, 1010, 1011, 1012, 1013, 1014, 1016, 2005, 2006, 2007, 2008, 2009, 2010, 2012, 2015, 3000, 3001, 3002, 3003, 3008, 3009, 3010, 3011, 3013, 3014, 3015, 3016, 3017, 3018, 3021, 3022, 3023, 4000, 4001, 4002, 4003, 4004, 4005, 4006, 4007, 4008, 4009, 4010, 4011, 4012, 4013, 4014, 4015, 4016, 4017, 4018, 4019, 4020, 5000, 5001, 5002, 5003, 5004, 5005, 5006, 5007, 5008, 5009, 5010, 5011, 6000, 6001, 6002, 6003, 6004, 6005, 6006, 6007, 6008, and 6009; and tract 1201, blocks 1006, 1008, 1026, 1027, 1028, 1033, 1034, 1035, 1036, 1038, 2000, and 3003; and tract 1202, blocks 1002, 1003, 1004, 1005, 1006, 1007, 1008, 1009, 1010, 1011, 2009, 2010, 2011, 2012, 2013, 2014, 2015, 2016, 2017, 5001, 5003, 5004, 5005, 5007, 5008, 5009, 5011, 5013, 5020, 5021, 5026, 5028, 5029, 5030, 5031, 5032, and 5033; and tract 1400, blocks 1000, 1001, 1002, 1003, 1004, 1010, 1013, 1014, 1020, 2000, 2001, 2002, 2003, 2004, 2005, 2006, 2007, 2008, 2009, 2010, 3000, 3001, 3002, 3003, 3004, 3005, 3006, 3007, 3008, 3009, 3010, 3011, 3012, 3013, 3014, 3015, 3016, 3017, 3018, 4000, 4001, 4002, 4003, 4004, 4005, 4006, 4007, 4008, 4009, 4010, 4011, 4012, 4013, 4014, 5000, 5001, 5002, 5003, 5004, 5005, 5006, 5007, 5008, 5009, 5010, 5011, 6000, 6001, 6002, 6003, 6004, 6005, 6006, 6007, 6008, 6009, 6010, 6011, 6012, 6013, 6014, 6015, 6016, 6017, 7000, 7001, 7002, 7003, 7004, 7005, 7006, 7007, 7008, 7009, 7010, 7011, 7012, 7013, 7014, 7015, 8000, 8002, 8003, 8004, 8005, 8006, and 8007; and tract 1504, blocks 2007, 2008, 2009, 2010, 2012, 2013, 2014, and 2015; and tract 1505, blocks 3003 and 3004; and tract 1602, blocks 1003, 1004, 1007, 1026, 2005, 2017, 2019, 2040, 2041, 2042, 2043, 2046, and 2047.

History: 2011 a. 43.

4.63 Sixty-third assembly district. All of the following territory constitutes the 63rd assembly district:

(1) RACINE COUNTY. That part of Racine County consisting of all of the following:

(a) The towns of Dover and Yorkville.

(b) That part of the town of Burlington comprising U.S. census tract 2401, blocks 1000, 1001, 1002, 1004, 1005, 1006, 1007, 1008, 1009, 1012, 1013, 1027, 1028, 1029, 1030, 1031, 1032, 1033, 1034, 1035, 1036, 1037, 1039, 1040, 1041, 1043, 1044, 1045, 1046, 1047, 1049, 1050, 1051, 1052, 1053, 1055, 1062, 1063, 2007, 2008, 3003, 3004, 3006, 3007, 3009, 3012, 3014, 3025, 3042, 3043, 4015, 4016, and 4019; and tract 2402, blocks 1055, 2002, 2012, 2014, 2015, 2017, 2021, 2022, 2078, 2079, 2080, 3000, 3001, 3002, 3003, 3004, 3005, 3007, 3008, 3009, 3020, 3022, 3024, 3029, 3030, 3031, and 3033; and tract 2600, blocks 1000, 1001, 1002, 1003, 1004, 1005, 1006, 1007, 1008, 1009, 1010, 1011, 1012, 1013, 1014, 1015, 1016, 1017, 1018, 1019, 1020, 1021, 1022, 1023, 1024, 1025, 1026, 1027, 1028, 1029, 1030, 1031, 1032, 2000, 2001, 2002, 2003, 2004, 2005, 2006, 2007, 2008, 2009, 2010, 2011, 2012, 2013, 2014, 2015, 2016, 2017, 2018, 2019, 3000, 3001, 3004, 3007, 3012, 3024, 4000, 4001, 4002, 4003, 4004, 4005, 4006, 4011, 4012, 4022, 4024, 4029, 4030, 4031, 4032, 4033, 4034, 4040, 4041, 4042, 4043, 4044, 4045, 4046, 4047, 4048, 4049, 4050, 4052, 4053, 4054, 4055, 4056, 4057, 4058, 4059, and 4060; and tract 2702, blocks 2077, 2079, 2080, 2081, 2082, 2083, 2084, 2085, 2086, 2087, and 2089.

(c) The villages of Rochester, Sturtevant, and Union Grove.

(d) That part of the village of Caledonia comprising U.S. census tract 1601, block 4033; and tract 1602, blocks 1011, 1012, 1016, 1017, 1022, 1023, 1024, 1025, 1027, 1028, 1030, 1031, 2034, and 2044.

(e) That part of the village of Mount Pleasant comprising U.S. census tract 904, blocks 3001, 3002, 3003, 3004, 3005, 3006, 3007, 3008, 3009, 3010, 3011, 3012, 3014, 3015, 3016, 3019, 4007, 4008, 4009, 4010, 4011, 4012, 4013, 4014, and 4015; and tract 1001, blocks 1009, 1017, 2005, 3002, and 3003; and tract

1100, blocks 2001, 2002, 2011, 2013, 2014, 3004, 3005, 3006, 3007, 3012, 3019, and 3020; and tract 1602, block 1029; and tract 1701, blocks 1000, 1001, 1002, 1003, 1004, 1005, 1007, 1008, 1009, 1010, 1011, 1012, 1013, 1015, 1017, 1018, 1021, 1022, 2000, 2001, 2002, 2003, 2004, 2005, 2006, 2007, 2008, 2009, 2010, 2011, 2012, 2013, 2014, 2015, 3000, 3001, 3002, 3003, 3004, 3005, 3006, 3007, 3008, 3009, and 3010; and tract 1702, blocks 4014, 4015, 4016, 4027, 4028, 4029, 5000, 5001, 5002, 5003, and 5007; and tract 1703, blocks 1000, 1001, 1002, 1003, 1004, 1005, 1006, 1007, 1008, 1009, 1010, 1011, 1012, 1013, 1016, 1017, 1018, 1019, 1020, 1021, 1022, 1023, 1024, 1027, 1028, 1029, 1030, 1031, 1032, 1033, 1034, 1035, 2000, 2001, 2002, 2003, 2004, 2005, 2006, 2007, 2008, 2009, 2010, 2011, 2012, 2013, 2014, 2015, 2016, 2017, 2018, 2019, 2020, 2021, 3000, 3001, 3002, 3003, 3004, 3005, 3006, 3007, 3008, 3009, 3010, 3011, 3012, 3013, 3014, 3016, 3017, 3018, 3019, 3020, 3021, 3022, 3024, 3028, 3029, 3030, 3031, 3032, and 3033; and tract 1705, blocks 1000, 1001, 1002, 1003, 1004, 1005, 1006, 1007, 1008, 1009, 1010, 1011, 1012, 1013, 1014, 1015, 1016, 1017, 1018, 1019, 1020, 1021, 1022, 1023, 1024, 1025, 1026, 1027, 1028, 1029, 1030, 1031, 1032, 1033, 1034, 1035, 1036, 1037, 1038, 1039, 1040, 1041, 1042, 1043, 1044, 1045, 1046, 1047, 1048, 1049, 1050, 1051, 2005, 2006, 2007, 2008, 2009, 2010, 2011, 2012, 2013, 2014, 2015, and 2016; and tract 1706, blocks 1000, 1001, 1002, 1003, 1004, 1005, 1006, 1007, 1008, 1009, 1010, 2000, 2001, 2002, 2003, 2004, 2005, 2006, 2007, 2008, 3000, 3001, 3002, 3003, 3004, 3005, 3006, 3007, 3008, 3009, 3010, 3011, 3012, 3013, 3014, 3015, 3016, and 3017.

(f) That part of the city of Burlington located in the county.

(2) WALWORTH COUNTY. That part of Walworth County consisting of that part of the city of Burlington located in the county.

History: 2011 a. 43.

4.64 Sixty-fourth assembly district. All of the following territory constitutes the 64th assembly district:

(1) KENOSHA COUNTY. That part of Kenosha County consisting of all of the following:

(a) That part of the town of Somers comprising U.S. census tract 100, blocks 1000, 1001, 1002, 1003, 1004, 1010, 1017, 1018, 1021, 1024, 1025, 1026, 1027, 2000, 2001, 2002, 2003, 2004, 2005, 2006, 2007, 2008, 2009, 2010, 2011, 2012, 2013, 2014, 2019, 2020, 2022, 2023, 2025, 2026, 2029, 2030, 2035, 2036, 2038, 2042, 2044, 2045, 2046, 2047, 2050, 2051, 3000, 3001, 3002, 3004, 3005, 3007, 3008, 3009, 4000, 5001, 5002, 5003, 5004, 5005, 5006, 5007, 5008, 5009, 5010, 5011, 5012, 5013, 5014, 5015, 5016, 5017, 5018, 5019, 5020, and 5021; and tract 300, blocks 1001, 1007, and 1018; and tract 500, blocks 2002, 2006, 2007, 4002, 4009, 4018, 4022, 4023, 4033, 4034, and 4036; and tract 601, blocks 3027, 3054, 3061, 3064, 3070, 3104, 3106, 3107, 3108, 4000, 4001, 4003, 4004, 4005, 4006, 4008, 4009, 4010, 4011, 4012, 4013, 4014, 4015, 4016, 4017, 4018, 4019, 4020, 4021, 4022, 4023, 4024, 4025, 4026, and 4027; and tract 602, blocks 1001, 1004, 1005, 1010, 1011, 1013, 1015, 1016, 1025, 1026, 1027, 1030, 1031, 1032, 1035, 1039, 1046, 1049, 1050, 1052, 1053, 1054, 1055, 1057, 1066, 1067, 1074, 1075, 1076, 1077, 2000, 2001, 2002, 2005, 2013, 2015, 2017, 2021, 2022, 2023, 2030, 2035, 2036, 2037, 2042, 2043, 2048, 2049, 2051, 2056, 2057, 2061, 3000, 3001, 3006, 3007, 3015, 4002, 4003, 4006, 4008, 4009, 4012, 4015, and 4018; and tract 700, blocks 2002, 2003, 2005, 2006, 2007, 2023, 2025, 2031, 2032, 2034, 2035, 2036, 2039, 2050, 2053, 2058, 2060, 2064, 2065, 2066, 2068, 2070, 2076, 2085, 2086, 2087, 2088, 2090, 2103, and 3007; and tract 1300, blocks 4019, 4020, and 4021; and tract 1400, blocks 6002, 6007, 6008, 6014, 6015, 6016, 6026, 6027, 6028, 6036, and 6046; and tract 2601, blocks 1000, 1036, 2001, 2003, 2004, 2005, 2007, 2063, 2064, and 3000.

(b) That part of the city of Kenosha comprising U.S. census tract 100, blocks 1005, 1006, 1007, 1008, 1009, 1011, 1012, 1013, 1014, 1015, 1016, 1019, 1020, 1022, 1023, 1028, 2015, 2016, 2017, 2018, 2021, 2024, 2027, 2028, 2031, 2032, 2033, 2034,

2037, 2039, 2040, 2041, 2043, 2048, 2049, 2052, 3003, and 3006; and tract 300, blocks 1002, 1003, 1004, 1005, 1006, 1008, 1009, 1010, 1011, 1012, 1013, 1014, 1015, 1016, 1017, 1019, 1020, 1021, 1022, 1023, 1024, 1025, 1026, 1027, 1028, 1029, 1030, 1031, 1032, 1034, 2000, 2001, 2002, 2010, 2011, 2012, 2013, 2014, 2015, 2018, 2021, and 2022; and tract 400, blocks 1000, 1001, 1002, 1003, 1004, 1005, 1006, 1007, 1008, 1009, 1010, 1011, 1012, 1013, 1014, 1015, 1016, 1017, 3000, 3001, 3002, 3003, 3004, 3005, 3006, 3007, 3008, 3009, 3010, 3011, 3012, 3013, 3014, 3015, 3016, 3017, 3018, 3019, 3020, 3021, 3022, 3023, 3024, 3025, 3026, 3027, 3028, 3029, 3030, 3031, 3032, 3033, 3034, 3035, 3036, 4000, 4001, 4002, 4003, 4004, 4005, 4006, 4007, 4008, 4009, 4010, 4011, 4012, 4013, 4014, 4015, 4016, 4017, 4018, 4019, 4020, 4021, 4022, 4023, 4024, 4025, 4026, 4027, 4028, 4029, 4030, 4031, 4032, and 4033; and tract 500, blocks 1000, 1001, 1002, 1003, 1004, 1005, 1006, 1007, 1008, 1009, 1010, 1011, 1012, 1013, 1014, 1015, 1016, 1017, 1018, 1019, 1020, 1021, 1022, 1023, 1024, 1025, 1026, 1027, 2000, 2001, 2003, 2004, 2005, 2008, 2009, 2010, 2011, 2012, 2013, 2014, 3000, 3001, 3002, 3003, 3004, 3005, 3006, 3007, 3008, 3009, 3010, 3011, 3012, 3013, 3014, 4000, 4001, 4003, 4004, 4005, 4006, 4007, 4008, 4009, 4010, 4011, 4012, 4013, 4014, 4015, 4016, 4017, 4019, 4020, 4021, 4024, 4025, 4026, 4027, 4028, 4029, 4030, 4031, 4032, 4035, 5000, 5001, 5002, 5003, 5004, 5005, 5006, 5007, 5008, 5009, 5010, 5011, 5012, 5013, 5014, and 5015; and tract 601, blocks 1021, 1023, 1024, 1027, 1028, 1030, 3011, 3014, 3015, 3017, 3018, 3020, 3024, 3026, 3028, 3029, 3030, 3034, 3035, 3036, 3037, 3042, 3043, 3049, 3050, 3051, 3052, 3053, 3055, 3056, 3057, 3058, 3059, 3060, 3062, 3063, 3065, 3066, 3067, 3069, 3071, 3072, 3073, 3074, 3075, 3079, 3087, 3088, 3091, 3092, 3093, 3094, 3096, 3098, 3099, 3100, and 3105; and tract 602, blocks 1000, 1002, 1003, 1006, 1007, 1008, 1009, 1012, 1014, 1017, 1018, 1019, 1020, 1021, 1022, 1023, 1024, 1028, 1029, 1033, 1034, 1036, 1037, 1038, 1040, 1041, 1042, 1043, 1044, 1045, 1047, 1048, 1051, 1056, 1058, 1059, 1060, 1061, 1062, 1063, 1064, 1065, 1068, 1069, 1070, 1071, 1072, 1073, 2003, 2004, 2006, 2007, 2008, 2009, 2010, 2011, 2012, 2014, 2016, 2018, 2019, 2020, 2024, 2025, 2026, 2027, 2028, 2029, 2031, 2032, 2033, 2034, 2038, 2039, 2040, 2041, 2044, 2045, 2046, 2047, 2050, 2052, 2053, 2054, 2055, 2058, 2059, 2060, 2062, 2063, 3002, 3003, 3004, 3005, 3008, 3009, 3010, 3011, 3012, 3013, 3014, 3016, 3017, 3018, 3019, 4000, 4001, 4004, 4005, 4007, 4010, 4011, 4013, 4014, 4016, and 4017; and tract 700, blocks 2000, 2001, 2004, 2008, 2009, 2010, 2016, 2017, 2020, 2021, 2022, 2024, 2026, 2027, 2028, 2029, 2030, 2033, 2037, 2038, 2040, 2041, 2042, 2043, 2044, 2045, 2046, 2047, 2048, 2049, 2051, 2052, 2054, 2055, 2056, 2057, 2059, 2061, 2062, 2063, 2067, 2069, 2071, 2072, 2073, 2074, 2075, 2079, 2083, 2084, 2089, 2091, 2093, 2094, 2096, 2097, 2100, 2102, 3001, 3002, 3005, 3006, 3008, 3009, and 3010; and tract 1300, blocks 1006, 1007, 3000, 3001, 3002, 3003, 3004, 3005, 3006, 3007, 3008, 3009, 3010, 4000, 4001, 4002, 4003, 4004, 4005, 4006, 4007, 4008, 4009, 4010, 4011, 4012, 4013, 4014, 4015, 4016, 4017, 4018, 4022, and 4023; and tract 1400, blocks 3002, 3003, 3004, 3005, 3006, 3007, 3008, 3009, 3010, 3011, 3012, 3013, 3014, 3015, 3016, 3021, 3022, 3023, 3027, 3028, 4005, 4006, 4007, 4008, 4009, 4010, 4011, 4012, 4013, 4017, 4018, 4019, 4020, 4021, 5003, 5004, 5005, 5006, 5007, 5008, 5009, 5010, 5011, 5014, 5015, 5016, 5017, 6000, 6001, 6003, 6004, 6005, 6006, 6009, 6010, 6011, 6012, 6013, 6017, 6018, 6019, 6020, 6021, 6022, 6023, 6024, 6025, 6029, 6030, 6031, 6032, 6033, 6034, 6035, 6037, 6038, 6039, 6040, 6041, 6044, and 6045; and tract 1500, blocks 5007 and 5020; and tract 2500, blocks 1003, 1004, 1005, 1006, 1010, 1011, 1014, 1017, 1022, 1023, 1024, 1026, 1031, 1032, 1033, 1034, 1035, 1036, 1037, 1038, 1041, 1049, 1050, 1051, 1052, 1054, 1057, 1058, 1059, 1061, and 1066; and tract 2601, blocks 1002, 1003, 1004, 1005, 1006, 1007, 1008, 1009, 1010, 1011, 1012, 1013, 1014, 1015, 1016, 1017, 1018, 1019, 1022, 1024, 1025, 1026, 1027, 1028, 1029, 1030, 1031, 1032, 1033, 1034, 1035, 1037, 1038, 1039, 1040, 1041, 1042, 1043, 1044, 1045, 1049,

1052, 1053, 1054, 1055, 2000, 2002, 2006, 2008, 2009, 2010, 2011, 2012, 2013, 2014, 2015, 2016, 2017, 2018, 2019, 2020, 2021, 2022, 2023, 2024, 2025, 2026, 2027, 2028, 2030, 2031, 2032, 2033, 2034, 2035, 2036, 2041, 2042, 2043, 2044, 2045, 2047, 2051, 2052, 2053, 2056, 2057, 2058, 2059, 2062, 2065, 2066, 2067, 2069, 2070, 3001, 3002, 3003, 3004, 3005, 3006, 3007, 3008, 3009, 3010, 3011, 3012, 3013, 3014, 3015, 3016, 3017, 3018, 3019, and 3020; and tract 2602, blocks 3012, 3013, 3014, 3017, 3018, 3019, 3020, 3023, 3025, 3027, 3029, 3031, 3034, and 3120; and tract 2700, blocks 1000, 1001, 1004, 1014, 1018, 1019, 1021, 1022, 1023, 1024, 1036, 1038, 1040, 1041, 1042, 1043, 1044, 1046, 1048, 1049, 1050, 1052, 1053, 1057, 1058, 1059, 1063, 1065, 1066, 1067, 1068, 1069, 1071, 1074, 1076, 1077, 1078, 1079, 1080, 1081, 1082, 1121, 1122, 1123, 1124, 1125, 1126, and 1127; and tract 2800, blocks 1057, 1060, and 1061.

(2) **RACINE COUNTY.** That part of Racine County consisting of all of the following:

(a) The village of Elmwood Park.

(b) That part of the village of Mount Pleasant comprising U.S. census tract 700, blocks 2012 and 2013; and tract 800, blocks 1004, 1005, 1006, 1007, 1008, 1009, 1010, 1011, 1013, 1014, 1015, 1017, 1018, 1019, 1020, 1021, 1022, 1023, 2000, 2001, 2002, 2003, 2004, 2005, 2006, 2007, 2008, 2009, 2010, 2011, 2012, 2013, 2014, 2015, 2016, 2017, 2018, 2019, 2020, 2021, 2022, 2023, 2024, 2025, 2026, 2027, 2028, 2029, 2030, 3000, 3001, 3002, 3003, 3004, 3009, 3010, 3011, 3012, 3014, 3015, 3016, 3017, 3018, 3019, 3026, 3027, 3033, 3035, 3036, 3037, 3038, 3039, 3040, 3041, 3042, 4002, and 5003; and tract 901, blocks 3023 and 3031; and tract 903, blocks 1015, 1017, 1019, 1020, 1026, 1027, 1028, 1031, 2002, 2003, 3000, 3003, 3004, 3005, 3006, 3007, 3008, 3009, 3010, 3011, 3012, 3013, 3014, 3015, 3016, 4003, 4007, 4010, 4012, 4013, 4014, 4015, 4016, and 4017; and tract 904, blocks 1000, 1001, 1002, 2001, 2005, 3000, 4000, 4001, 4002, 4003, 4004, 4005, 4006, and 4016.

(c) That part of the city of Racine comprising U.S. census tract 800, block 3034; and tract 903, blocks 1016, 1018, 1029, 1030, 2000, 2001, 2004, 3001, 3002, 4000, 4001, 4002, 4004, 4005, 4006, 4008, 4009, and 4011; and tract 904, blocks 1003, 1004, 1005, 1006, 1007, 1008, 1009, 1010, 1011, 1012, 2000, 2002, 2003, 2004, 2006, 3013, 3017, 3018, and 3020.

History: 2011 a. 43.

4.65 Sixty-fifth assembly district. All of the following territory in Kenosha County constitutes the 65th assembly district: that part of the city of Kenosha comprising U.S. census tract 300, blocks 2003, 2004, 2005, 2006, 2007, 2008, 2009, 2016, 2017, 2019, 2020, 2023, 2024, 2025, 2026, 2027, 2028, 2029, 2030, 2031, 2032, 2033, 3000, 3001, 3002, 3003, 3004, 3005, 3006, 3007, 3008, 3009, 3010, 3011, 3012, 3013, 3014, 3015, 3016, 3017, 3018, 3019, 3020, 3021, 3022, and 3023; and tract 400, blocks 2000, 2001, 2002, 2003, 2004, 2005, 2006, 2007, 2008, 2009, 2010, 2011, 2012, 2013, 2014, and 2015; and tract 700, blocks 1000, 1001, 1002, 1003, 1004, 1005, 1006, 1007, 1008, 1009, 1010, 1011, 1012, 1013, 1014, 1015, 1016, 1017, 1018, 1019, 1020, 3000, 3003, 3004, 3011, 3012, 3013, 3014, 4000, 4001, 4002, 4003, 4004, 4005, 4006, 4007, 5000, 5001, 5002, 5003, 5004, 5005, 5006, 5007, 5008, 5009, 5010, and 5011; and tract 800, blocks 1000, 1001, 1002, 1003, 1004, 1005, 1006, 1007, 1008, 1009, 1010, 1011, 1012, 1013, 1014, 1015, 1016, 2000, 2001, 2002, 2003, 2004, 2005, 2006, 2007, 2008, 2009, 2010, 2011, 2012, 2013, 2014, 2015, 3000, 3001, 3002, 3003, 3004, 3005, 3006, 3007, 3008, 3009, 3010, 3011, 3012, 3013, 3014, 3015, 3016, 3017, 3018, 3019, 3020, 3021, 3022, and 3023; and tract 900, blocks 1000, 1001, 1002, 1003, 1004, 1005, 1006, 1007, 1008, 1009, 1010, 1011, 1012, 1013, 1014, 1015, 1016, 1017, 1018, 1019, 1020, 1021, 2000, 2001, 2002, 2003, 2004, 2005, 2006, 2007, 2008, 2009, 2010, 2011, 2012, 2013, 2000, 3000, 3001, 3002, 3003, 3004, 3005, 3006, 3007, 3008, 3009, 4000, 4001, 4002, 4003, 4004, 4005, 4006, 4007, 4008, 4009, 4010, 5000, 5001,

5002, 5003, 5004, and 5005; and tract 1000, blocks 1000, 1001, 1002, 1003, 1004, 1005, 1006, 1007, 1008, 1009, 1010, 1011, 1012, 1013, 1014, 1015, 1016, 1017, 1018, 1019, 1020, 1021, 1022, 1023, 1024, 1025, 1026, 1027, 1028, 1029, 1030, 1031, 1032, 1033, 1034, 1035, 1036, 1037, 1038, 1039, 1040, 1041, 1042, 1043, 1044, 1045, 2001, 2002, 2003, 2004, 2005, 2006, 2007, 2008, 2009, 2010, 2011, 2012, 2013, 2014, 2015, 2016, 2017, 2018, 2019, 2020, 2021, 2022, 2023, 2024, 2025, 2026, 2027, 2028, 2029, 2030, 2031, 2032, 2033, 2034, 2035, 2036, 2037, 2038, 2039, 2040, 2041, 2042, 2043, 2044, 2045, 2046, 2047, 2048, 2049, 2050, 2051, 2052, 2053, and 2054; and tract 1100, blocks 1000, 1001, 1002, 1003, 1004, 1005, 1006, 1007, 1008, 1009, 1010, 1011, 1012, 1013, 2000, 2001, 2002, 2003, 2004, 2005, 2006, 2007, 2008, 2009, 2010, 2011, 2012, 2013, 2014, 2015, 2016, 3000, 3001, 3002, 3003, 3004, 3005, 3006, 3007, 3008, 3009, 3010, 3011, 3012, 3013, 3014, 3015, 3016, 3017, 3018, 3019, and 3020; and tract 1200, blocks 1000, 1001, 1002, 1003, 1004, 1005, 1006, 1007, 1008, 1009, 1010, 1011, 1012, 1013, 1014, 1015, 2000, 2001, 2002, 2003, 2004, 2005, 2006, 2007, 2008, 2009, 2010, 2011, 2012, 2013, 2014, 2015, 2016, 2017, 3000, 3001, 3002, 3003, 3004, 3005, 3006, 3007, 3008, 3009, 3010, 3011, 3012, 3013, 3014, 3015, 3016, 3017, 3018, 3019, 3020, 3021, 3022, 3023, 3024, 4000, 4001, 4002, 4003, 4004, 4005, 4006, 4007, 4008, 4009, 4010, 4011, 4012, 4013, 4014, 4015, 4016, 4017, 4018, 4019, 4020, and 4021; and tract 1300, blocks 1000, 1001, 1002, 1003, 1004, 1005, 1008, 1009, 1010, 1011, 1012, 1013, 1014, 1015, 1016, 1017, 1018, 1019, 1020, 1021, 1022, 1023, 2000, 2001, 2002, 2003, 2004, 2005, 2006, 2007, 2008, 2009, 2010, 2011, 2012, 2013, 2014, 2015, 2016, 2017, 2018, and 2019; and tract 1400, blocks 1000, 1001, 1002, 1003, 1004, 1005, 1006, 1007, 1008, 1009, 1010, 1011, 1012, 1013, 1014, 1015, 1016, 2000, 2001, 2002, 2003, 2004, 2005, 2006, 2007, 2008, 2009, 2010, 2011, 2012, 2013, 2014, 2015, 2016, 3000, 3001, 4000, 4001, 4002, 4003, 4004, 4014, 4015, 4016, 5000, 5001, 5002, 5012, and 5013; and tract 1500, blocks 1000, 1001, 1002, 1003, 1004, 1005, 1006, 1007, 1008, 1009, 1010, 1011, 1012, 1013, 2000, 2001, 2002, 2003, 2004, 2005, 2006, 2007, 2008, 2009, 2010, 2011, 2012, 2013, 2014, 2015, 2016, 2017, 2018, 2019, 2020, 3000, 3001, 3002, 3003, 3004, 3005, 3006, 3007, 3008, 3009, 3010, 3011, 3012, 3013, 3014, 3015, 3016, 3017, 3018, 3019, 3020, 3021, 3022, 3023, 3024, 4000, 4001, 4002, 4003, 4004, 4005, 4006, 4007, 4008, 4009, 4010, 4011, 4012, 4013, 4014, 4015, 4016, 4017, 4018, 5000, 5001, 5002, 5003, 5004, 5005, 5006, 5009, 5010, 5011, 5012, 5013, 5014, 5015, 5016, 5017, 5018, and 5026; and tract 1600, blocks 1000, 1001, 1002, 1003, 1004, 1005, 1006, 1007, 1008, 1009, 1010, 1011, 1012, 1013, 1014, 1015, 1016, 2000, 2001, 2002, 2003, 2004, 2005, 2006, 2007, 2008, 2009, 2010, 2011, 2012, 2013, 2014, 2015, 2016, 2017, 2018, 2019, 2020, 2021, 3000, 3001, 3002, 3003, 3004, 3005, 3006, 3007, 3008, 3009, 3010, 3011, 3012, 3013, 3014, 3015, and 3016; and tract 1700, blocks 1000, 1001, 1002, 1003, 1004, 1005, 1006, 1007, 1008, 1009, 1010, 1011, 1012, 1013, 2000, 2001, 2002, 2003, 2004, 2005, 2006, 2007, 2008, 2009, 2010, 2011, 2012, 2013, 2014, 2015, 2016, 2017, 2018, 2019, 2020, 2021, 3000, 3001, 3002, 3003, 3004, 3005, 3006, 3007, 3008, 3009, 3010, 3011, 3012, and 3013; and tract 1800, blocks 1000, 1001, 1002, 1003, 1004, 1005, 1006, 1007, 1008, 1009, 1010, 1011, 1012, 1013, 1014, 1015, 1016, 1017, 1018, 1019, 1020, 2000, 2001, 2002, 2003, 2004, 2005, 2006, 2007, 2008, 2009, 2010, 2011, 2012, 2013, 2014, 2015, 2016, 2017, 2018, 2019, 2020, 2021, 3000, 3001, 3002, 3003, 3004, 3005, 3006, 3007, 3008, 3009, 3010, 3011, 3012, 3013, 3014, 3015, 3016, 3017, 3018, 3019, 3020, 3021, and 3022; and tract 2000, blocks 1009, 2010, and 2011; and tract 2100, blocks 1000, 1001, 1002, 1003, 1004, 1005, 1006, 1007, 1008, 1009, 1010, 1011, 1012, 1013, 1014, 1015, 1016, 1017, 1018, 2000, 2001, 2002, 2003, 2004, 2005, 2006, 2007, 3000, 3001, 3002, 3003, 3004, 3005, 3006, 3007, 3008, 3009, 3014, 3015, 4000, 4003, 4004, 4005, 4006, 4007, and 4008; and tract 2200, blocks 1000, 1001, 1002, 1003, 1004, 1005, 1006, 1007, 1008,

1009, 1010, 1011, 1012, 1013, 1014, 1015, 1016, 1017, 1018, 1019, 1020, 1021, 1022, 2000, 2001, 2002, 2003, 2004, 2005, 2006, 2007, 2008, 2009, 2010, 2011, 2012, 2013, 2014, 2015, 2016, 2017, 2018, 2019, 2020, 2021, 2022, 2023, 2024, 2025, 2026, 2027, 2028, 2029, 2030, 3000, 3001, 3002, 3003, 3004, 3005, 3006, 3007, 3008, 3009, 3010, 3011, 3012, 3013, 3014, 3015, 3016, 3017, 3018, 3019, 3020, 3021, 3022, 3023, 3024, 3025, 3026, 3027, 3028, and 3029; and tract 2300, blocks 1000, 1001, 1002, 1003, 1004, 1005, 1006, 1007, 1008, 1009, 1010, 1011, 1012, 1013, 1014, 1015, 1016, 1017, 1018, 1019, 1020, 1021, 1022, 1023, 1024, 2000, 2001, 2002, 2003, 2004, 2005, 2006, 2007, 2008, 2009, 2010, 2011, 2012, 2013, 2014, 2015, 3000, 3001, 3002, 3003, 3004, 3005, 3006, 3008, 3009, 3010, 3011, 3012, 3013, 3014, 3015, 3016, 3018, 3019, 3022, 3025, 3026, 3027, 3028, 4000, 4001, 4002, 4003, 4004, 4005, 4007, 4008, 4013, 4014, 4015, 5000, 5001, 5002, 5003, 5004, 5005, 5006, 5007, 5008, 5009, 5010, 5011, 5012, 5013, 5014, 5015, and 5016; and tract 2400, blocks 1000, 1001, 1002, 1003, 1018, 1021, 1024, 1025, 1026, 1027, 1028, 1029, 1030, 1031, 1032, 1033, 1034, 1035, 1036, 1037, 1038, 1039, 1040, 2000, 2001, 2002, 2003, 2004, 2005, 2006, 2007, 2008, 2009, 2010, 2011, 2012, 2013, 2014, 2015, 2016, 2018, 2020, 2021, 2022, 3002, 3005, 3007, 3008, 3010, 3011, 3012, 3013, 3017, 3019, 3020, 3021, 3022, 3023, 3024, and 3028.

History: 2011 a. 43.

4.66 Sixty-sixth assembly district. All of the following territory in Racine County constitutes the 66th assembly district: that part of the city of Racine comprising U.S. census tract 100, blocks 1000, 1001, 1002, 1003, 1004, 1005, 1006, 1007, 1008, 1009, 1010, 1011, 1012, 1013, 1014, 1015, 1016, 1017, 1018, 1019, 1020, 1021, 1022, 1023, 1024, 1025, 1026, 1027, 1028, 1029, 1030, 1031, 1032, 1033, 1034, 1035, 1036, 1037, 1038, 1039, 1040, 1041, and 1042; and tract 200, blocks 1000, 1001, 1002, 1003, 1004, 1005, 1006, 1007, 1008, 1009, 1010, 1011, 1012, 1013, 1014, 1015, 1016, 1017, 1018, 1019, 1020, 2000, 2001, 2002, 2003, 2004, 2005, 2006, 2007, 2008, 2009, 2010, 2011, 2012, 3000, 3001, 3002, 3003, 3004, 3005, 3006, 3007, 3008, 3009, 3010, 3011, 3012, 3013, 3014, 4000, 4001, 4002, 4003, 4004, 4005, 4006, 4007, 4008, 5000, 5001, 5002, 5003, 5004, 5005, 5006, 5007, 5008, 5009, 5010, 5011, 6000, 6001, 6002, 6003, 6004, 6005, 6006, 6007, 6008, 6009, 6010, 6011, and 6012; and tract 300, blocks 1000, 1001, 1002, 1003, 1004, 1005, 1006, 1007, 1008, 1009, 1010, 1011, 1012, 1013, 1014, 1015, 1016, 1017, 1018, 1019, 1020, 1021, 1022, 1023, 1024, 1025, 1026, 1027, 1028, 1029, 1030, 1031, 1032, 1033, 1034, 1035, 2000, 2001, 2002, 2003, 2004, 2005, 2006, 2007, 2008, 2009, 2010, 2011, 2012, 2013, 2014, 2015, 2016, 2017, 2018, 2019, 2020, 2021, 2022, 3000, 3001, 3002, 3003, 3004, 3005, 3006, 3007, 3008, 3009, 3010, 3011, 3012, 4000, 4001, 4002, 4003, 4004, 4005, 4006, 4007, 4008, and 4009; and tract 400, blocks 1000, 1001, 1002, 1003, 1004, 1005, 1006, 1007, 1008, 1009, 1010, 1011, 1012, 1013, 1014, 1015, 1016, 1017, 1018, 1019, 1020, 1021, 1022, 1023, 1024, 1025, 1026, 1027, 1028, 1029, 1030, 1031, 1032, 2000, 2001, 2002, 2003, 2004, 2005, 2006, 2007, 2008, 2009, 2010, 2011, 2012, 2013, 2014, 2015, 2016, 2017, 2018, 2019, 2020, 2021, 2022, 3000, 3001, 3002, 3003, 3004, 3005, 3006, 3007, 3008, 3009, 3010, 3011, 3012, 3013, 3014, 3015, 3016, 3017, 4000, 4001, 4002, 4003, 4004, 4005, 4006, 4007, 4008, 4009, 4010, 4011, 4012, 4013, 4014, 4015, 4016, 4017, 4018, 4019, 4020, 4021, 4022, 4023, 4024, 4025, 4026, 4027, 4028, 4029, 4030, 4031, 4032, 4033, 4034, and 4035; and tract 500, blocks 1000, 1001, 1002, 1003, 1004, 1005, 1006, 1007, 1008, 1009, 1010, 1011, 1012, 1013, 1014, 1015, 1016, 1017, 1018, 1019, 1020, 1021, 1022, 1023, 2000, 2001, 2002, 2003, 2004, 2005, 2006, 2007, 2008, 2009, 2010, 2011, 2012, 2013, 2014, 2015, 2016, 3000, 3001, 3002, 3003, 3004, 3005, 3006, 3007, 3008, 3009, 3010, 3011, 3012, 3013, 3014, 3015, 3016, 3017, 3018, 3019, 3020, 3021, 3022, 3023, 3024, 3025, 3026, 3027, 4000, 4001, 4002, 4003, 4004, 4005, 4006, 4007, 4008, 4009, 4010, 4011, 5000, 5001, 5002, 5003, 5004, 5005, 5006, 5007, 5008, 5009, 5010,

5011, 5012, 5013, 5014, 5015, 5016, 5017, 5018, 5019, 5020, 6000, 6001, 6002, 6003, 6004, 6005, 6006, 6007, 6008, and 6009; and tract 600, blocks 1000, 1001, 1002, 1003, 1004, 1005, 1006, 1007, 1013, 1014, 1015, 1016, 1017, 1018, 1019, 1020, 2000, 2001, 2002, 2003, 2009, 2010, 2011, 3000, 3001, 3002, 3003, 3004, 3005, 3006, 3007, 3008, 3009, 4000, 4001, 4002, 4003, 4004, 4005, 4006, 5000, 5001, 5002, 5003, 5004, 5005, 5006, 5007, 5008, 5009, 5010, 5011, 5012, 5013, 6000, 6001, 6002, 6003, 6004, 6005, 6006, 6007, 6008, 6009, 6010, 6011, 6012, 6013, 6014, 6015, 6016, 6017, 6018, 6019, and 6020; and tract 700, blocks 1000, 1001, 1002, 1003, 1004, 1005, 1006, 1007, 1008, 1009, 1010, 1011, 1012, 1013, 2000, 2001, 2002, 2003, 2004, 2005, 2006, 2007, 2008, 2009, 2010, 2011, 2014, 2015, 2016, 2017, 2018, 2019, 2020, 2021, 2022, 2023, 2024, 2025, 2026, 2027, 2028, 2029, 3000, 3001, 3002, 3003, 3004, 3005, 3006, 3007, 3008, 3009, 3010, 3011, 3012, 3013, 3014, 3015, 3016, 3017, 3018, 3019, 3020, 3021, 3022, 3023, 4000, 4001, 4002, 4003, 4004, 4005, 4006, 4007, 4008, 4009, 4010, 4011, 4012, 5000, 5001, 5002, 5003, 5004, 5005, 5006, 5007, 5008, 5009, 5010, 5011, 5012, 5013, 5014, 5015, 5016, 5017, 5018, 5019, and 5020; and tract 800, blocks 1000, 1001, 1002, 1003, 1012, 1016, 3005, 3006, 3007, 3008, 3013, 3020, 3021, 3022, 3023, 3024, 3025, 3028, 3029, 3030, 3031, 3032, 4000, 4001, 4003, 4004, 4005, 4006, 4007, 5000, 5001, 5002, 5004, 5005, 5006, and 5007; and tract 901, blocks 1000, 1001, 1002, 1003, 1004, 1005, 1006, 1007, 1008, 1009, 1010, 1011, 1012, 1013, 1014, 1015, 1016, 1017, 1018, 1019, 1020, 1021, 1022, 1023, 2000, 2001, 2002, 2003, 2004, 2005, 2006, 2007, 2008, 2009, 2010, 2011, 2012, 2013, 2014, 2015, 2016, 2017, 2018, 2019, 2020, 2021, 2022, 2023, 3000, 3001, 3002, 3003, 3004, 3005, 3006, 3007, 3008, 3009, 3010, 3011, 3012, 3013, 3014, 3015, 3016, 3017, 3018, 3019, 3020, 3021, 3022, 3024, 3025, 3026, 3027, 3028, 3029, 3030, 3032, 3033, 3034, 3035, 3036, and 3037; and tract 903, blocks 1000, 1001, 1002, 1003, 1004, 1006, 1007, and 1009; and tract 1001, blocks 1005, 1006, 1007, 1011, 1012, 1013, 1014, 1016, 1018, 2000, 2001, 2002, 2003, 2004, 2006, 2007, 2008, 3000, 3001, and 3004; and tract 1002, blocks 1000, 1001, 1002, 1003, 1004, 1005, 1006, 1007, 1008, 1009, 1010, 1011, 1012, 1013, 1014, 1015, 1016, 1017, 1018, 1019, 1020, 1021, 1022, 1023, 1024, 1025, 2000, 2001, 2002, 2003, 2004, 2005, 2006, 2007, 2008, 2009, 2010, 2011, 2012, 2013, 2014, 2015, 2016, 2017, 2018, 2019, 2020, 2021, 2022, 2023, 3016, 3017, 3018, 3019, 3020, 3021, 3022, and 3023; and tract 1003, blocks 1016, 1017, 1018, 1019, 1020, 1021, 1022, 1023, 2000, 2001, 2002, 2003, 2004, 2005, 2006, 2007, 2008, 2009, 2010, 2011, 3000, 3001, 3002, 3003, 3004, 3005, 3006, 3007, 3008, 3009, 3010, 3011, 4000, 4001, 4002, 4003, 4004, 4005, 4006, 4007, 4008, 4009, 4010, 4011, and 4012; and tract 1201, blocks 1007, 2001, 2002, 2003, 2004, 2005, 2006, 2007, 2008, 3000, 3001, 3002, 3004, 3005, 4000, 4001, 4002, 4003, 4004, 4005, 4006, 4007, 4008, 4009, 4010, 4011, 4012, and 4013; and tract 1202, blocks 1000, 1001, 2000, 2001, 2002, 2003, 2004, 2005, 2006, 2007, 2008, 2018, 2019, 2020, 2021, 2022, 3000, 3001, 3002, 3003, 3004, 3005, 3006, 3007, 3008, 3009, 3010, 3011, 3012, 3013, 3014, 3015, 3016, 3017, 3018, 3019, 4000, 4001, 4002, 4003, 4004, 4005, 4006, 4007, 4008, 4009, 4010, 4011, 4012, 4013, 4014, 4015, 4016, 4017, 4018, 4019, 4020, 4021, 4022, 4023, 5006, 5014, 5015, 5016, 5017, 5018, 5019, and 5023; and tract 1301, blocks 1000, 1001, 1002, 1003, 1004, 1005, 1006, 1007, 1008, 1009, 1010, 1011, 1012, 1013, 1014, 2000, 2001, 2002, 2003, 2004, 2005, 2006, 2007, 2008, 2009, 2010, 2011, 3000, 3001, 3002, 3003, 3004, 3005, 3006, 3007, 3008, 3009, 3010, 4000, 4001, 4002, 4003, 4004, 4005, 4006, 4007, 4008, 4009, 4010, 4011, 4012, and 4013; and tract 1302, blocks 1000, 1001, 1002, 1003, 1004, 1005, 1006, 1007, 1008, 1009, 1010, 1011, 1012, 1013, 1014, 1015, 1016, 1017, 1018, 2000, 2001, 2002, 2003, 2004, 2005, 2006, 2007, 2008, 2009, 2010, 3000, 3001, 3002, 3003, 3004, 3005, 3006, 3007, 3008, 3009, 3010, 3011, 3012, 3013, 3014, 3015, 3016, 3017, 3018, 3019, 3020, 3021, 3022, 4000, 4001, 4002, 4003, 4004, 4005, 4006, 4007, 4008, 4009, 4010, 5000, 5001, 5002, 5003, 5004, 5005, 5006,

5007, 5008, 5009, 5010, 5011, and 5012; and tract 1701, blocks 1006, 1014, 1016, 1019, and 1020.

History: 2011 a. 43.

4.67 Sixty-seventh assembly district. All of the following territory constitutes the 67th assembly district:

(1) BARRON COUNTY. That part of Barron County consisting of that part of the village of New Auburn located in the county.

(2) CHIPPEWA COUNTY. That part of Chippewa County consisting of all of the following:

(a) The towns of Anson, Arthur, Auburn, Birch Creek, Bloomer, Cleveland, Colburn, Cooks Valley, Delmar, Eagle Point, Estella, Goetz, Howard, Lake Holcombe, Ruby, Sampson, Tilden, Wheaton, and Woodmohr.

(b) The village of Cadott.

(c) That part of the village of New Auburn located in the county.

(d) The cities of Bloomer, Chippewa Falls, and Cornell.

(3) DUNN COUNTY. That part of Dunn County consisting of all of the following:

(a) The towns of Colfax, Elk Mound, Grant, Hay River, Otter Creek, Red Cedar, Sand Creek, Sheridan, Sherman, Spring Brook, Tainter, and Wilson.

(b) The villages of Colfax, Elk Mound, Ridgeland, and Wheeler.

History: 2011 a. 43.

4.68 Sixty-eighth assembly district. All of the following territory constitutes the 68th assembly district:

(1) CHIPPEWA COUNTY. That part of Chippewa County consisting of all of the following:

(a) The towns of Edson, Hallie, Lafayette, and Sigel.

(b) The villages of Boyd and Lake Hallie.

(c) That part of the city of Eau Claire comprising U.S. census tract 10100, blocks 1017, 1018, 1019, 1020, 1021, 1022, 1023, 1024, 1028, 1030, 1033, 1034, 1039, 1040, 1041, 1042, 1043, 1050, 1051, 1053, 1056, 1058, 1059, 1060, 1061, 1062, 1063, 1064, 1065, 2014, 2015, 2016, 2017, 2018, 2019, 2020, 2021, 2022, 2023, 2024, 2028, 2031, 2032, 2033, 2034, 2035, 2036, 2037, 2038, 2039, 2052, 2053, 2054, 2057, 2058, 2059, 2061, 2062, 2063, 2064, 2065, 2066, 2067, 2068, 2069, 2070, 2071, 2072, 2073, 2074, 2075, 2076, 2077, 2078, 2079, 2080, 2081, 2082, 2083, 2084, 2085, 2086, 2087, 2088, 2092, and 2093.

(d) That part of the city of Stanley located in the county.

(2) CLARK COUNTY. That part of Clark County consisting of all of the following:

(a) The towns of Butler, Eaton, Foster, Hendren, Hixon, Longwood, Mead, Mentor, Reseburg, Seif, Warner, Withee, and Worden.

(b) The village of Withee.

(c) The cities of Greenwood and Thorp.

(d) That part of the city of Stanley located in the county.

(3) EAU CLAIRE COUNTY. That part of Eau Claire County consisting of all of the following:

(a) The towns of Bridge Creek, Clear Creek, Fairchild, Lincoln, Ludington, Otter Creek, Seymour, and Wilson.

(b) The villages of Fairchild and Fall Creek.

(c) The cities of Altoona and Augusta.

(d) That part of the city of Eau Claire comprising U.S. census tract 301, blocks 1000, 1001, 1002, 1006, 1008, 1009, 1010, 1011, 1012, 1013, 1014, 1015, 1017, 1019, 1022, 1023, 1027, 1037, 1038, 2053, and 2061; and tract 501, blocks 3002 and 3020; and tract 502, blocks 1000, 1001, 1002, 1011, 2002, 2003, 2006, 2007, 2020, 2021, 3001, 3002, 3004, 3007, 3008, 3009, 3010, 3011, 3012, 3013, 3014, 3015, 3016, 3017, 3018, 3019, 3020, 3021, 3022, 3023, 3024, 3025, 3026, 3027, 3028, 3029, 3030, 3031, 3032, 3033, 3034, 3038, 3039, 3040, 3041, 3042, and 3048; and tract 600, block 5002.

(4) JACKSON COUNTY. That part of Jackson County consisting of the towns of Cleveland and Garfield.

(5) TREMPLEAU COUNTY. That part of Trempealeau County consisting of all of the following:

- (a) The town of Sumner.
- (b) The city of Osseo.

History: 2011 a. 43.

4.69 Sixty-ninth assembly district. All of the following territory constitutes the 69th assembly district:

(1) CLARK COUNTY. That part of Clark County consisting of all of the following:

- (a) The towns of Beaver, Colby, Dewhurst, Fremont, Grant, Green Grove, Hewett, Hoard, Levis, Loyal, Lynn, Mayville, Pine Valley, Sherman, Sherwood, Unity, Washburn, Weston, and York.
- (b) The villages of Curtiss and Granton.
- (c) That part of the village of Dorchester located in the county.
- (d) That part of the village of Unity located in the county.
- (e) The cities of Loyal, Neillsville, and Owen.
- (f) That part of the city of Abbotsford located in the county.
- (g) That part of the city of Colby located in the county.

(2) MARATHON COUNTY. That part of Marathon County consisting of all of the following:

- (a) The towns of Brighton, Cleveland, Eau Pleine, Frankfort, Hull, McMillan, Spencer, and Wien.
- (b) The villages of Edgar, Fenwood, Spencer, and Stratford.
- (c) That part of the village of Dorchester located in the county.
- (d) That part of the village of Unity located in the county.
- (e) That part of the city of Abbotsford located in the county.
- (f) That part of the city of Colby located in the county.
- (g) That part of the city of Marshfield located in the county.

(3) WOOD COUNTY. That part of Wood County consisting of all of the following:

- (a) The towns of Cameron, Cary, Lincoln, and Rock.
- (b) That part of the city of Marshfield comprising U.S. census tract 10200, blocks 1000, 1001, 1002, 1003, 1004, 1005, 1006, 1007, 1008, 1009, 1010, 1011, 1012, 1013, 1014, 1015, 1016, 1017, 1018, 1019, 1020, 1021, 1022, 1023, 1024, 1025, 1026, 1027, 3007, 3008, and 3015; and tract 10300, blocks 1000, 1001, 1002, 1003, 1004, 1005, 1006, 1007, 1008, 1010, 1011, 1012, 1013, 1014, 1015, 1016, 1017, 1018, 1019, 1020, 1021, 1024, 1025, 1026, 1027, 1028, 1029, 1030, 1031, 1032, 1033, 2001, 2002, 2003, 2004, 2005, 2006, 2007, 2008, 2009, 2010, 2011, 2012, 2013, 2014, 2015, 2016, 2017, 2018, 2019, 2020, 2021, 2022, 2023, 2029, 3002, 3003, 3004, 3005, 3006, 3007, 3008, 3009, 3010, 3011, 3012, 3013, 3014, 3015, 3016, 3017, 3018, 3019, 3020, 3021, 3022, 3023, 3024, 3025, 3026, 3027, 3028, 3029, 3031, 3032, 3033, 3034, 3035, 3036, 3038, 3039, 3041, 3042, 3043, 3044, 3045, 3046, and 3047; and tract 10500, blocks 1000, 1001, 1002, 1003, 1004, 1005, 1006, 1007, 1008, 1009, 1010, 1011, 1012, 1013, 1014, 1015, 1016, 1017, 1018, 1019, 1020, 1021, 1022, 1023, 1024, 1025, 1026, 1027, 1028, 2000, 2001, 2002, 2003, 2004, 2005, 2006, 2007, 2008, 2009, 2010, 2011, 2012, 2013, 2014, 2015, 2016, 2017, 2018, 2019, 2020, 2021, 2022, 2023, 2024, 2025, 2026, 2027, 2028, 3000, 3001, 3002, 3003, 3004, 3005, 3006, 3007, 3008, 3009, 3010, 3011, 3012, 3014, 3015, 3016, 3017, 3018, 3019, 3020, 3022, and 3023; and tract 10600, blocks 1000, 1001, 1002, 1003, 1004, 1005, 1006, 1007, 1008, 1009, 1010, 1011, 1012, 1013, 1014, 1015, 2000, 2001, 2002, 2003, 2004, 2005, 2006, 2007, 2008, 2009, 2010, 2011, 2012, 2013, 2014, 2015, 2016, 2017, 2018, 2019, 2020, 2021,

2022, 2023, 2024, 2025, 2026, 2027, 2028, 2029, 2030, 2031, 2032, 2033, 2034, 2035, 2036, 2037, 2038, 2039, 2040, 2041, 2042, 2043, 2044, 2045, 2046, 2047, 3000, 3001, 3002, 3003, 3004, 3005, 3006, 3007, 3008, 3009, 3010, 3011, 3012, 3013, 3014, 3015, 3016, 3017, 3018, 3019, 3020, 3021, 3022, 3023, 3024, 3025, 3026, 3027, 3028, 3029, 4000, 4001, 4002, 4003, 4004, 4005, 4006, 4007, 4008, 4009, 4010, 4011, 4012, 4013, 4014, 4015, 4016, 4017, 4018, 4019, 4020, 4021, 5000, 5001, 5002, 5003, 5004, 5005, 5006, 5007, 5008, 5009, 5010, 5011, 5012, 5013, 5014, 5015, 5016, 5017, 5018, 5019, 5020, 5021, 5022, 5023, 5024, 5025, 5026, 5027, 5028, 5029, 5030, 5031, 5032, 5033, 5034, 5035, 5036, 5037, 5038, 5039, 5040, 5041, 5042, 5043, 5044, 5045, 5046, 5047, and 5048; and tract 10700, blocks 1000, 1025, 1026, 1028, 1029, 1030, 1031, 1032, 1033, 1034, 1035, 1036, 1037, 1038, 1041, 1042, 1043, 1044, 1045, 1046, 1047, 1048, 1049, 1050, 1051, 1052, 1053, 1054, 1055, 1056, 1057, 1068, 1069, 1070, and 2003.

History: 2011 a. 43.

4.70 Seventieth assembly district. All of the following territory constitutes the 70th assembly district:

(1) JACKSON COUNTY. That part of Jackson County consisting of the towns of Bear Bluff, City Point, Knapp, Manchester, and Millston.

(2) MONROE COUNTY. That part of Monroe County consisting of all of the following:

- (a) The towns of Byron, Grant, Greenfield, La Grange, Lafayette, Lincoln, Little Falls, New Lyme, Oakdale, Scott, and Sparta.
- (b) The villages of Oakdale, Warrens, and Wyeville.
- (c) The cities of Sparta and Tomah.

(3) PORTAGE COUNTY. That part of Portage County consisting of all of the following:

- (a) The towns of Carson, Dewey, Eau Pleine, and Hull.
- (b) The village of Junction City.
- (c) That part of the village of Milladore located in the county.
- (4) WOOD COUNTY. That part of Wood County consisting of all of the following:
- (a) The towns of Arpin, Cranmoor, Dexter, Hansen, Hiles, Milladore, Port Edwards, Remington, Richfield, Rudolph, Seneca, Sherry, Sigel, and Wood.
- (b) The villages of Arpin, Rudolph, and Vesper.
- (c) That part of the village of Milladore located in the county.
- (d) The cities of Nekoosa and Pittsville.

History: 2011 a. 43.

4.71 Seventy-first assembly district. All of the following territory in Portage County constitutes the 71st assembly district:

(1) The towns of Alban, Amherst, Belmont, Buena Vista, Lanark, Linwood, New Hope, Plover, Sharon, and Stockton.

(2) That part of the town of Grant comprising U.S. census tract 961200, blocks 3047, 3049, 4056, 4057, 4065, 4066, 4067, 4069, 4070, 4071, 4073, 4074, 4075, 4076, 4077, 4078, 4079, 4080, 4081, 4082, 4083, 4084, 4085, 4086, 4087, 4088, 4089, 4090, 4091, 4098, 4099, 4100, 4101, 4102, 4103, 4104, 4105, 4106, 4107, 4108, 4115, 4121, 4122, 4194, 4195, 4196, 4200, and 4201.

(3) The villages of Amherst, Amherst Junction, Nelsonville, Park Ridge, Plover, Rosholt, and Whiting.

(4) The city of Stevens Point.

History: 2011 a. 43.

4.72 Seventy-second assembly district. All of the following territory constitutes the 72nd assembly district:

(1) ADAMS COUNTY. That part of Adams County consisting of the towns of Big Flats, Colburn, Leola, Monroe, Preston, Richfield, Rome, and Strongs Prairie.

(2) PORTAGE COUNTY. That part of Portage County consisting of all of the following:

- (a) The towns of Almond and Pine Grove.

4.72 LEGISLATIVE DISTRICTS

Updated 19–20 Wis. Stats. 38

(b) That part of the town of Grant comprising U.S. census tract 961200, blocks 1018, 1019, 1020, 1021, 1022, 1023, 1024, 1025, 1026, 1027, 1028, 1029, 1030, 1031, 1032, 1033, 1034, 1035, 1036, 1037, 1038, 1039, 1040, 1041, 1042, 1043, 1044, 1045, 1046, 1047, 1048, 1049, 1054, 1055, 1056, 1057, 1058, 1059, 1060, 1061, 1062, 1063, 1064, 1065, 1066, 1067, 1068, 1069, 1070, 1071, 1072, 1073, 1074, 1075, 1076, 1084, 1085, 1086, 1087, 1088, 1089, 1090, 1091, 1092, 1109, 1112, 1116, 1117, 4092, 4093, 4094, 4095, 4096, 4097, 4109, 4110, 4111, 4112, 4113, 4114, 4116, 4117, 4118, 4119, 4120, 4123, 4124, 4125, 4126, 4127, 4128, 4129, 4130, 4131, 4132, 4133, 4134, 4135, 4136, 4137, 4138, 4139, 4140, 4141, 4142, 4143, 4144, 4145, 4146, 4147, 4148, 4149, 4150, 4151, 4152, 4153, 4154, 4155, 4156, 4157, 4158, 4159, 4160, 4161, 4162, 4163, 4164, 4165, 4166, 4167, 4168, 4169, 4170, 4171, 4172, 4173, 4174, 4175, 4176, 4177, 4178, 4179, 4180, 4181, 4182, 4183, 4184, 4185, 4186, 4187, 4188, 4189, 4190, 4191, 4192, 4193, 4202, 4203, and 4204.

(c) The village of Almond.

(3) WAUSHARA COUNTY. That part of Waushara County consisting of all of the following:

(a) The towns of Coloma, Dakota, Deerfield, Hancock, Marion, Oasis, Plainfield, Richford, Rose, and Wautoma.

(b) The villages of Coloma, Hancock, and Plainfield.

(c) The city of Wautoma.

(4) WOOD COUNTY. That part of Wood County consisting of all of the following:

(a) The towns of Grand Rapids and Saratoga.

(b) The villages of Biron and Port Edwards.

(c) The city of Wisconsin Rapids.

History: 2011 a. 43.

4.73 Seventy-third assembly district. All of the following territory constitutes the 73rd assembly district:

(1) BURNETT COUNTY. That part of Burnett County consisting of the towns of Blaine, Dewey, Jackson, La Follette, Oakland, Rusk, Sand Lake, Scott, Swiss, Union, and Webb Lake.

(2) DOUGLAS COUNTY. That part of Douglas County consisting of all of the following:

(a) The towns of Amnicon, Bennett, Dairyland, Gordon, Hawthorne, Lakeside, Maple, Oakland, Parkland, Solon Springs, Summit, Superior, and Wascott.

(b) The villages of Lake Nebagamon, Oliver, Poplar, Solon Springs, and Superior.

(c) The city of Superior.

(3) WASHBURN COUNTY. That part of Washburn County consisting of all of the following:

(a) The towns of Brooklyn, Casey, Chicog, Evergreen, Frog Creek, Gull Lake, Minong, Spooner, Springbrook, Stinnett, and Trego.

(b) The village of Minong.

(c) The city of Spooner.

History: 2011 a. 43.

4.74 Seventy-fourth assembly district. All of the following territory constitutes the 74th assembly district:

(1) WHOLE COUNTIES. Ashland, Bayfield, Iron, and Price.

(2) DOUGLAS COUNTY. That part of Douglas County consisting of the towns of Brule, Cloverland, and Highland.

(3) SAWYER COUNTY. That part of Sawyer County consisting of the towns of Lenroot and Spider Lake.

(4) VILAS COUNTY. That part of Vilas County consisting of the town of Lac du Flambeau.

History: 2011 a. 43.

4.75 Seventy-fifth assembly district. All of the following territory constitutes the 75th assembly district:

(1) BARRON COUNTY. That part of Barron County consisting of all of the following:

(a) The towns of Almena, Arland, Barron, Bear Lake, Cedar Lake, Chetek, Clinton, Crystal Lake, Cumberland, Dallas, Dovre, Doyle, Lakeland, Maple Grove, Maple Plain, Oak Grove, Prairie Farm, Prairie Lake, Rice Lake, Sioux Creek, Stanford, Stanley, Sumner, Turtle Lake, and Vance Creek.

(b) The villages of Almena, Cameron, Dallas, Haugen, and Prairie Farm.

(c) That part of the village of Turtle Lake located in the county.

(d) The cities of Barron, Chetek, Cumberland, and Rice Lake.

(2) BURNETT COUNTY. That part of Burnett County consisting of the town of Roosevelt.

(3) DUNN COUNTY. That part of Dunn County consisting of the town of New Haven.

(4) POLK COUNTY. That part of Polk County consisting of all of the following:

(a) The towns of Clear Lake, Johnstown, and McKinley.

(b) The village of Clear Lake.

(c) That part of the village of Turtle Lake located in the county.

(5) ST. CROIX COUNTY. That part of St. Croix County consisting of the town of Forest.

(6) WASHBURN COUNTY. That part of Washburn County consisting of all of the following:

(a) The towns of Barronett, Bashaw, Bass Lake, Beaver Brook, Birchwood, Crystal, Long Lake, Madge, Sarona, and Stone Lake.

(b) The village of Birchwood.

(c) The city of Shell Lake.

History: 2011 a. 43.

4.76 Seventy-sixth assembly district. All of the following territory in Dane County constitutes the 76th assembly district: that part of the city of Madison comprising U.S. census tract 1101, blocks 1000, 1001, 1002, 1003, 1004, 1005, 1006, 1007, 1008, 1009, 1010, 1011, 1012, 1013, 1014, 1015, 1016, 1017, 1018, 1019, 2000, 2001, 2006, 2007, 2008, 2011, 2012, 2015, 2017, 2018, 2019, and 2020; and tract 1102, blocks 1000 and 1004; and tract 1200, blocks 1000, 1001, 1002, 1003, 1004, 1005, 1006, 1007, 1008, 1009, 1010, 2000, 2001, 2002, 2003, 2004, 2005, 2006, 2007, 2008, 2009, 2010, 2011, 2012, 2013, 2014, 2015, 2016, 2017, 2018, 2019, 2020, 2021, 2022, 2023, 2024, 3000, 3001, 3002, 3003, 3004, 3005, 3006, 3007, 3008, 3009, 3010, 3011, 3012, 3013, 3014, 3015, 3016, 3017, 3018, 3019, 3020, 3021, 3022, 3023, 3024, 3025, 3026, 3027, 3028, 3029, 3030, 3031, 3032, 3033, 3034, 3035, 3036, 3037, 3038, 3039, 3040, 3041, 3042, 3043, 3044, 3045, 3046, 3047, 3048, 3049, 3050, 3051, 3052, 3053, 3054, 3055, 3056, 3057, 3058, 3059, 3060, 3061, 4000, 4001, 4002, 4003, 4004, 4005, 4006, 4007, 4008, 4009, 4010, 4011, 4012, 4013, 4014, 4015, 4016, 4017, 4018, 4019, 4020, 4021, 4022, 4023, 4024, 4025, 4026, 4027, 4028, 4029, 4030, 4031, 4032, 4033, 4034, 4035, 4036, 4037, and 4038; and tract 1402, block 1012; and tract 1603, blocks 1000, 1001, 1002, 1003, 1004, 1005, 1006, 2000, 2001, 2002, 2003, and 2004; and tract 1604, blocks 1000, 2000, 2001, 2002, 2003, 2004, 2005, 3000, 3001, 3002, 3003, 3004, 4000, 4001, 4002, 4003, 4004, and 4005; and tract 1605, blocks 1000, 1001, 1002, 1003, 1004, 1005, 2000, 2001, 2002, 2003, 2004, 2005, 2006, 2007, 2008, 2009, 2010, 2011, 2012, 2013, 2014, and 2015; and tract 1606, blocks 1000, 1001, 1002, 2000, 2001, 2002, 2003, 2004, 2005, 3000, 3001, 3002, 3003, 4000, 4001, and 4002; and tract 1704, blocks 1000, 1001, 1002, 1003, 1004, 1005, 1006, 1007, 1008, 1009, 2000, 2001, 2002, 2003, 2004, 2005, 2006, 2007, 2008, 2009, 2010, 2011, 2012, 2013, and 2014; and tract 1705, blocks 1000, 1001, 1002, 1003, 1004, 1005, 1006, 1007, 1008, 1009, 1010, 1011, 1012, 1013, 1014, 1015, 1016, 1017, 1018, 2000, 2001, 2002, 2003, 2004, 2005, 2006, 2007, 2008, 2009, 2010, 2011, 2012, 3000, 3001, 3002, 3003, 3004, 3005, 3006, 3007, 3008, 3009, and 3010; and tract 1802, blocks 1000, 1001, 1002, 1003, 1004, 1005, 1006, 1007, 1008, 1009, 1010, 1011,

1012, 1013, 1014, 1015, 1016, 1017, 1018, 1019, 2000, 2001, 2002, 2003, 2004, 2005, 2006, 2007, 2008, 2009, 2010, 2011, 2012, and 2013; and tract 1804, blocks 1000, 1001, 1002, 1003, 1004, 1005, 1006, 1007, 1008, 1009, 1010, 1011, 1012, 1013, 1014, 1015, 1016, 1017, 1018, 1019, 1020, 1021, 1022, 1023, 2000, 2002, 2005, 2006, 2007, 2008, 2010, 2011, 2012, 2013, 2015, and 2016; and tract 1900, blocks 1000, 1001, 1002, 1003, 1004, 1005, 1006, 1007, 1008, 1009, 1010, 1011, 1012, 1013, 1014, 1015, 1016, 1017, 1018, 1019, 1020, 1021, 2000, 2001, 2002, 2003, 2004, 2005, 2006, 2007, 2008, 2009, 2010, 2011, 2012, 2013, 2014, 2015, 2016, 2017, 3000, 3001, 3002, 3003, 3004, 3005, 3006, 3007, 3008, 3009, 3010, 3011, 3012, 3013, 3014, 3015, 3016, 3017, 3018, 3019, 3020, 3021, 3022, 3023, 3024, 3025, 3026, 3027, 3028, 3029, 3030, 3031, 4000, 4001, 4002, 4003, 4004, 4005, 4006, 4007, 4008, 4009, 4010, 4011, 4012, 4013, 4014, 4015, 4016, 4017, 4018, 4019, 4020, 4021, 4022, 4023, 4024, 4025, 5000, 5001, 5002, 5003, 5004, 5005, 5006, 5007, 5008, 5009, 5010, 5011, 5012, 5013, 5014, 5015, 5016, 5017, 5018, 5019, 5020, and 5021; and tract 2000, blocks 1003, 1004, 1005, 1006, 1007, 1014, 1015, 1016, 1017, 1018, 1019, 1020, 1021, 1022, 1045, 1046, 1047, 1049, 1050, 1053, 2004, 2005, 2006, 2007, 2008, 2010, 2011, 2012, 2013, 2014, 2015, 2016, 2017, 2018, 2019, 2020, 2021, 2022, 2023, 2024, 2025, 2026, 2027, 2028, 2029, 2030, 2031, 2032, 2033, 2034, 2035, 2036, 2037, 2038, 2039, 2040, 2041, 3000, 3001, 3002, 3003, 3004, 3005, 3006, 3007, 3008, 3009, 3010, 3011, 3012, 3013, 3014, 3015, 3016, 3017, 3018, 3019, 3020, 3021, 3022, 3023, 3024, 3025, 3026, 3027, 3028, 3029, 3030, 3031, 3032, 3033, 3034, 3035, 3036, 3037, 3038, 3039, 3040, 3041, 3042, 3043, 3044, 4000, 4001, 4002, 4003, 4004, 4005, 4006, 4007, 4008, 4009, 4010, 4011, 4012, 4013, 4014, 4015, 4016, 4017, 4018, 4019, 4020, 4021, 4022, 4023, 4024, 4025, 4026, 4027, 4028, 4029, 4030, 4031, 4032, 4033, 4034, 4035, 4036, 4037, 4038, and 4039; and tract 2100, blocks 1000, 1001, 1002, 1003, 1004, 1005, 1006, 1007, 1008, 1009, 1010, 1011, 1012, 1013, 1014, 1015, 1016, 1017, 1018, 1020, 1021, 1022, 1023, 1024, 1025, 1026, 1027, 1028, 1029, 1030, 1031, 1032, 1033, 1034, 1035, 1036, 2000, 2001, 2002, 2003, 2004, 2005, 2006, 2007, 2008, 2009, 2010, 2011, 2012, 2013, 2014, 2015, 2016, 2017, 2018, 2019, 2020, 2021, 2022, 3000, 3001, 3002, 3003, 3004, 3005, 3006, 3007, 3008, 3009, 3010, 3011, 3012, 3013, 3014, 3015, 3016, 4000, 4001, 4002, 4003, 4004, 4005, 4006, 4007, 4008, 4009, 4010, 4011, 4012, 4013, 4014, 4015, 4016, 4017, 4018, 4019, 4020, 4021, 4022, 4023, 4024, 4025, and 4026; and tract 2200, blocks 2000, 2001, 2002, 2003, 2004, 2005, 2006, 2007, 2008, 2009, 2010, 2011, 2012, 2013, 2014, 2015, 2016, 2017, 2018, 2019, 2020, 2021, 2022, 2023, 2024, 2025, 2026, 2027, 2028, and 2029; and tract 2500, blocks 1063, 1064, 1065, 2000, 2001, 2002, 2003, 2004, 2005, 2006, 2007, 2008, 2009, 2010, 2011, and 2012; and tract 2601, blocks 2012, 2013, 2014, 2015, 2020, 2021, 2022, 2023, 2024, 2026, 2027, and 2028; and tract 2700, block 3024; and tract 10200, blocks 1023 and 1024.

History: 2011 a. 43.

4.77 Seventy-seventh assembly district. All of the following territory in Dane County constitutes the 77th assembly district:

(1) The village of Shorewood Hills.

(2) That part of the city of Madison comprising U.S. census tract 100, blocks 1000, 1001, 1003, 1004, 1005, 1006, 1007, 1008, 1009, 1010, 1011, 1012, 1013, 1014, 1015, 1018, 1019, 1020, 2000, 2001, 2002, 2003, 2004, 2005, 2006, 2007, 2008, 2009, 2010, 2011, 2012, 2013, 2014, 2015, 2016, 2017, 2018, 2019, and 2020; and tract 300, blocks 1000, 1001, 1002, 1003, 1004, 1005, 1006, 1007, 1008, 1009, 1010, 1011, 1012, 1013, 1014, 1015, 1016, 2000, 2001, 2002, 2003, 2004, 2005, 2006, 2007, 2008, 2009, 2010, 2011, 2012, 2013, 3000, 3001, 3002, 3003, 3004, 3005, 3006, 3007, 3008, 3009, 3010, 3011, 3012, 3013, 3014, 4000, 4001, 4002, 4003, 4004, 4005, and 4006; and tract 401, blocks 1000, 1001, 1002, 1003, 1004, 1005, 1006, 1007, 1008, 1009, 1010, 1011, 1012, 1013, 1014, 1015, 1016, 1017, 1018,

1019, 1020, 1021, 1022, 1023, 1024, 1025, 1026, 1027, 1028, 1029, 1030, 1031, 1032, 1033, 1034, 1035, 1036, 1037, 1038, 1039, 2000, 2001, 2002, 2003, 2004, 2005, 2006, 2007, 2008, 2009, 2010, 2011, 2012, 2013, 2014, 2015, 2016, 2017, 2018, and 2019; and tract 402, blocks 1000, 1001, 1002, 1003, 1004, 1005, 1006, 1007, 1008, 1009, 1010, 1011, 1012, 1013, 1014, 1015, 1016, 1017, 1018, 1019, 1020, 1021, 1022, 1023, 1024, 1025, 1026, 1027, 2000, 2001, 2002, 2003, 2004, 2005, 2006, 2007, 2008, 2009, 2010, 2011, 2012, 2013, 2014, 2015, 2016, 2017, 2018, 2019, and 2020; and tract 501, blocks 1000, 1001, 1002, 1003, 1004, 1005, 1006, 1007, 1008, 1009, 1010, 1011, 1012, 1013, 1014, 1015, 1016, 1017, 1018, 1019, 1020, 1021, 1022, 2000, 2003, 2006, 2025, 2026, 4000, 4001, 4002, 4003, 4004, 4005, 4006, 4007, 4008, 4009, 4010, 4011, 4012, 4013, 4014, 4015, and 4016; and tract 600, blocks 1000, 1001, 1002, 1003, 1004, 1005, 1006, 1007, 1008, 1009, 1010, 1011, 1012, 1013, 1014, 1015, 1017, 1018, 1020, 1021, 1024, 1025, 1026, 1027, 1028, 1029, 1030, 1031, 1032, 2000, 2001, 2002, 2003, 2011, 2017, 3000, 3002, 3014, 3015, 3016, and 3023; and tract 700, blocks 1000, 1001, 1002, 1003, 1004, 1005, 1006, 1007, 1008, 1009, 1010, 1011, 1012, 1013, 1014, 1015, 1016, 1017, 1018, 1019, 1020, 2000, 2001, 2002, 2003, 2004, 2005, 2006, 2007, 2008, 2009, 2010, 2011, 2012, 2013, 2014, 3000, 3001, 3002, 3003, 3004, 3005, 3006, 3007, 3008, 3009, 3010, 3011, 3012, 3013, 3014, 3015, 3016, 3017, 3018, 3019, 3020, 3021, 3022, 3023, 3024, 3025, 3026, 3027, 3028, 3029, 3030, and 3031; and tract 800, blocks 1000, 1001, 1002, 1003, 1004, 1005, 1006, 1007, 1008, 1009, 1010, 1011, 1012, 1013, 1014, 1015, 1016, 1017, 1018, 2000, 2001, 2002, 2003, 2004, 2005, 2006, 2007, 2008, 2009, 2010, 2011, 2012, 2013, 2014, 2015, 2016, 2017, 2018, 2019, 2020, 2021, 2022, 2023, 2024, 2025, 2026, 2027, 2028, 3000, 3001, 3002, 3003, 3004, 3005, 3006, 3007, 3008, 3009, 3010, 3011, 3012, 3013, 3014, 3015, and 3016; and tract 901, blocks 1000, 1001, 1002, 1003, 1004, 1005, 1006, 1007, 1008, 1009, 1010, 1011, 1012, 1013, 1014, 1015, 1016, 1017, 1018, 1019, 1020, 1021, 1022, 2000, 2001, 2002, 2003, 2004, 2005, 2006, 2007, 2008, 2009, 2010, 2011, 2012, 2013, 2014, 2015, and 2016; and tract 902, blocks 1000, 1001, 1002, 1003, 1004, 1005, 1006, 1007, 1008, 1009, 1010, 1011, 1012, 1013, 2000, 2001, 2002, 2003, 2004, 2005, 2006, 2007, 2008, 2009, 2010, 2011, 2012, 2013, 2014, 2015, 2016, 2017, 2018, 2019, 2020, 2021, 2022, 2023, 2024, 2025, 2026, 2027, 2028, 3000, 3001, 3002, 3003, 3004, 3005, 3006, 3007, 3008, 3009, 3010, 3011, 3012, 3013, 3014, 3015, and 3016; and tract 901, blocks 1000, 1001, 1002, 1003, 1004, 1005, 1006, 1007, 1008, 1009, 1010, 1011, 1012, 1013, 1014, 1015, 1016, 1017, 1018, 1019, 1020, 1021, 1022, 2000, 2001, 2002, 2003, 2004, 2005, 2006, 2007, 2008, 2009, 2010, 2011, 2012, 2013, 2014, 2015, and 2016; and tract 902, blocks 1000, 1001, 1002, 1003, 1004, 1005, 1006, 1007, 1008, 1009, 1010, 1011, 1012, 1013, 2000, 2001, 2002, 2003, 2004, 2005, 2006, 2007, 2008, 2009, 2010, 2011, 2012, 2013, 2014, 2015, 2016, 2017, 2018, 2019, 2020, 2021, 2022, 2023, 2024, 2025, 2026, 2027, 2028, 3000, 3001, 3002, 3003, 3004, 3005, 3006, 3007, 3008, 3009, 3010, 3011, 3012, 3013, 3014, 3015, 3016, 3017, 4000, 4001, 4002, 4003, 4004, 4005, 4006, 4007, 4008, 4009, 4010, 4011, 4012, 4013, 4014, 4015, 4016, 4017, 4018, 4019, 4020, 4021, 4022, 4023, 4024, 4025, 4026, 4027, 4028, 4029, 4030, 4031, 4032, and 4033; and tract 1000, blocks 1000, 1001, 1002, 1003, 1004, 1005, 1006, 1007, 1008, 1009, 1010, 1011, 1012, 1013, 1014, 1015, 1016, 1017, 1018, 1019, 1020, 1021, 1022, 1023, 1024, 1025, 1026, 1027, 1028, 1029, 1030, 1031, 1032, 1033, 1034, 1035, 1036, 1037, 1038, 1039, 1040, 1041, 1042, 2000, 2001, 2002, 2003, 2004, 2005, 2006, 2007, 2008, 2009, 2010, 2011, 2012, 2013, 2014, 2015, 2016, 2017, 2018, 2019, 2020, and 2021; and tract 1101, blocks 2002, 2003, 2004, 2005, 2009, 2010, 2013, 2014, and 2016; and tract 1102, blocks 1001, 1002, 1003, 2000, 2001, 2002, 2003, 2004, 2005, 2006, 2007, 2008, 2009, 2010, 2011, 2012, 2013, 2014, 2015, 2016, 2017, and 2018; and tract 1300, blocks 1000, 1001, 1002, 1003, 1004, 1005, 1006, 1007, 1008, 1009, 1010, 1011, 1012, 1013, 1014, 1015, 1016, 1017, 1018, 1019, 1020, 1021, 1022, 1023, 1024, 1025, 1026, 1027, 1028, 1029, 1030, 1031, 1032, 1033, 1034, 1035, 1036, 1037, 1038, 1039, 1040, 1041, 1042, 1043, 1044, 1045, 1046, 2000, 2001, 2002, 2003, 2004, 2005, 2006, 2007, 2008, 2009, 2010, 2011, and 2012; and tract 1401, blocks 1000, 1001, 1002, 1003, 1004, 1005, 1006, 1007, 1008, 1009, 1012, 1013, 1015, 1016, 1018, 1023, 1024, 1025, 1026, 1027, 1028, 1029, 1034, 1035, 1038, 1044, 1046, 1047, 1051, 1056, 1057, 1058, 1059, 2000, 2001, 2004, 2005, 2006, 2007, 2008, 2009, 2010, 2011, 2012, 2013, 2014, 2015, 3000, 3001, 3002, 3003, 3004, 3005, 3009, 3014, 3015, 3016, 3017, 3018, 3019, 3022, 3023, 3024, 3025, 3026, 3027, 3028, 3031, 3032, 4000, 4001, 4002, 4003, 4004, 4005, 4006,

4007, 4008, 4009, 4010, 4011, 4012, 4013, 4014, 4015, 4016, and 4017; and tract 1402, blocks 1000, 1001, 1002, 1003, 1004, 1005, 1006, 1007, 1011, 1015, 1017, 1018, 1019, 1020, 1033, 1035, 1036, 1037, 1041, 1044, 1047, 1048, 1050, 1051, 1055, 1056, 1060, 1064, 1067, 1068, 1069, 1070, 1071, 1074, 1076, 1079, 2000, 2002, 2003, 2004, 2005, 2006, 2007, 2008, 2009, 2010, 2011, 2012, 2013, 2014, 3002, 3005, 3006, 3007, 3008, 3009, 3010, 3011, 3012, 3013, 3014, 3015, 3016, 3028, 3029, 3030, 3031, 3032, 3033, 3034, 4001, 4003, 4006, 4009, 4010, 4011, 4012, 4013, 4015, and 4016; and tract 1403, blocks 3000, 3001, 3002, 3005, 3006, 3008, 3009, 3011, 3014, 3015, 3016, 3017, 3018, 3019, 3020, 3069, 3070, and 3073; and tract 1501, blocks 1000, 1001, 1002, 1003, 1004, 1005, 1006, 1007, 1008, 2000, 2001, 2002, 2003, 2004, 2005, 2006, 2007, 2008, 2009, 2010, 2011, 2012, 2013, 2015, 2016, and 2017; and tract 1502, blocks 1003, 1014, 2001, 2018, 2020, 2021, 2031, 2032, 2039, 2040, 2041, 2042, 2043, 2044, 2045, 2046, 2047, 2048, 2049, 2050, 2051, 2054, 2055, 2056, 2058, 2061, 2063, 2068, 2077, 3000, 3001, 3002, 3003, 3004, 3006, 3008, 3009, 3010, 3014, 3015, 3016, 3021, 3022, 3023, 3024, 3025, 3026, 3027, 3028, and 3030; and tract 3200, blocks 1000, 1001, 1002, 1003, 1004, 1005, 1006, 1007, 1008, 1011, 1012, 1013, 1014, 1015, 1016, 1017, 1018, 1019, and 1020; and tract 10100, blocks 2003, 2019, and 2020; and tract 10400, block 3007; and tract 10501, block 2081; and tract 10600, block 1053; and tract 11000, blocks 1035, 1036, 1038, and 1039; and tract 991702, block 3; and tract 991703, blocks 1, 2, 3, 4, 5, 6, 7, and 8.

History: 2011 a. 43.

4.78 Seventy-eighth assembly district. All of the following territory in Dane County constitutes the 78th assembly district:

(1) That part of the city of Madison comprising U.S. census tract 201, blocks 1000, 1001, 1002, 1003, 1004, 1005, 1006, 1007, 1008, 1009, 1010, 1011, 1012, 1013, 1014, 1015, 1016, 1017, 1018, 1019, 1020, 1021, 1022, 1023, 1024, 1025, 1026, 1027, 1028, 1029, 1030, 1031, 1032, 1033, 1034, 2000, 2001, 2002, 2003, 2004, 2005, 2006, 2007, 2008, 2009, and 2010; and tract 202, blocks 1000, 1001, 1002, 1003, 1004, 1005, 1006, 1007, 1008, 1009, 1010, 1011, 1012, 1013, 1014, 1015, 1016, 1017, 1018, 1019, 2000, 2001, 2002, 2003, 2004, 2005, 2006, 2007, 2008, 2009, 2010, 2011, 2012, 2013, 2014, 2015, and 2016; and tract 204, blocks 1000, 1001, 1002, 1003, 1004, 1005, 1006, 1007, 1008, 1009, 1010, 1011, 1012, 1013, 1014, 2000, 2001, 2002, 2003, 2004, 2005, 2006, 2007, 2008, 2009, 2010, 2011, 2012, 2013, 2014, 2015, 2016, 2017, 2018, 2019, 2020, 3000, 3001, 3002, 3003, 3004, 3005, 3006, 3007, 3008, 3009, 3010, 3011, 3012, 3013, 3014, 3015, 3016, 3017, 3018, 3019, 3020, 3023, 3024, and 3025; and tract 205, blocks 1015, 1016, 1017, 1018, 1019, 1020, 1021, 1022, 1023, 1024, 1025, 1026, 1027, 1028, 1029, 1030, 1031, 2000, 2001, 2002, 2003, 2004, 2005, 2006, 2007, 2008, 2009, 2010, 2011, 2012, 2013, 2014, 3000, 3001, 3002, 3003, 3004, 3005, 3006, 3007, 3008, 3009, 3010, 3011, 3012, 3013, 3014, and 3015; and tract 405, blocks 1000, 1001, 1002, 1003, 1004, 1005, 1006, 1007, 1008, 1009, 1010, 1011, 1012, 1013, 1014, 1015, 1016, 1017, 1018, 1019, 1020, 1021, 1022, 1023, 1024, 1025, 2000, 2001, 2002, 2003, 2004, 2005, 2006, 2007, 2008, 2009, 2010, 3000, 3001, 3002, 3003, 3004, 3005, 3006, 3007, 3008, 3009, 3010, 3011, 3012, 3013, 3014, 3015, 3016, 3017, 3018, 3019, 3020, 3021, 3022, 3023, 3024, 4000, 4001, 4003, 4004, 4005, 4006, 4007, 4008, 4009, 4010, 4011, 4012, 4013, 4014, 4015, 4016, 4017, 4018, 4020, 4021, 4022, 4027, 4028, 4030, 4031, 4032, 4033, 4034, 4035, 4036, 4037, and 4039; and tract 406, blocks 1000, 1001, 1002, 1003, 1005, 1006, 1007, 1008, 1009, 1010, 1011, 1012, 1013, 1014, 1015, 1016, 1017, 1018, 1019, 1020, 1021, 1022, 1024, 1025, 1026, 1027, 1028, 1031, 1032, 1033, 1034, 1036, 1037, 1038, 1040, 1041, 1042, 1043, 1044, 1045, 1046, 1047, 1048, 1049, 1050, 1052, 1053, 1054, 1055, 1056, 1057, 1058, 1059, 1060, 1061, 1064, 1065, 1066, 1067, 1068, 1069, and 1070; and tract 407, blocks 1000, 1001, 1002, 1003, 1004, 1005, 1006, 1007,

1008, 1009, 2000, 2001, 2002, 2003, 2004, 2005, 2006, 2007, 2008, 2009, 2010, 2011, 2012, 2013, 2014, 2015, 2016, 2017, 2018, 2019, 2020, 2021, 3000, 3001, 3002, 3006, 3007, 3008, 3009, 3010, 3011, 3012, 3013, 3014, 3015, 3016, 3017, 3018, 3019, 3020, 3021, 3022, 4000, 4001, 4002, 4003, 4004, 4005, 4006, 4007, 4008, and 4009; and tract 408, blocks 1000, 1001, 1002, 1003, 1004, 1005, 1006, 1007, 1008, 1009, 1010, 1011, 1012, 1013, 1014, 1015, 1016, 1017, 1018, 1019, 1020, 1021, 1022, 1023, 1024, 1025, 1026, 1027, 1028, 1030, 1031, 1032, 2000, 2001, 2002, 2003, 2005, 2007, 2008, 2009, 2010, 2012, 2013, 2014, 2015, 2016, 2017, 2018, 2019, 2020, 2021, 2022, and 2023; and tract 501, blocks 2005, 2008, 2009, 2010, 2011, 2013, 2014, 2018, 2019, 2020, 2021, 2024, 3000, 3001, 3002, 3003, 3004, 3005, 3006, 3007, 3008, 3009, and 3010; and tract 503, blocks 1000, 1001, 1002, 1003, 1004, 1005, 1006, 1007, 1008, 1009, 1010, 2000, 2001, 2002, 2003, 2004, 2005, 2006, 2007, 2008, 2009, 2010, 2011, 2012, 2013, 2014, 3000, 3001, 3002, 3003, 3004, 3005, 3006, 3007, 3008, 3009, 3010, 3011, 3012, 3013, 3014, 3015, 3016, 3017, 3018, 3019, 3020, 3021, 3022, 3023, 3024, 3025, and 3026; and tract 504, blocks 1000, 1001, 1002, 1003, 1004, 1005, 1006, 1007, 1008, 1009, 1010, 2000, 2001, 2002, 2003, 2004, 2005, 2006, 2007, 2008, 2009, 2010, 2011, 3000, 3001, 3002, 3003, 3004, 3005, 3006, 3007, 3008, 3009, 3010, 3011, 3012, 3013, 3014, 3015, 3016, 3017, 3018, 3019, 3020, 3021, 3022, 3023, 3024, 3025, and 3026; and tract 504, blocks 1000, 1001, 1002, 1003, 1004, 1005, 1006, 1007, 1008, 1009, 1010, 2000, 2001, 2002, 2003, 2004, 2005, 2006, 2007, 2008, 2009, 2010, 2011, 3000, 3001, 3002, 3003, 3004, 3005, 3006, 3007, 3008, 3009, 3010, 3011, 3012, 3013, 3014, 3015, 3016, 3017, 3018, 3019, 3020, 3021, 3022, 3023, 3024, 3025, 3026, 3028, 3029, 3030, 4000, 4002, 4004, 4005, 4006, 4007, 4008, 4010, 4011, 4013, 4014, 4016, 4017, 4018, 4019, 4020, 4021, 4022, 4023, 4024, and 4025; and tract 10702, blocks 1005, 1006, 1007, 1008, 1009, 1010, 1011, 1012, 1013, 1015, 1016, 1017, 1018, 1019, 1020, 1021, 1024, 1031, 1032, 1034, 1072, 1073, 1074, 1075, 1076, 1077, 1078, 1081, 1082, 4000, 4001, 4002, 4003, 4004, 4005, and 4006; and tract 10800, blocks 3000, 4034, 4035, 4036, 4037, 4038, 5000, 5001, 5002, 5003, 5004, 5005, 5006, 5007, 5008, 5009, 5010, 5011, 5012, 5013, 5014, 5015, 5016, 5017, 5018, 5019, 5020, 5021, 5022, 5023, 5024, 5025, 5026, 5028, 5029, 5030, 5031, 5032, 5033, 5034, 5035, 5036, 5037, 5038, 5040, 5041, 5042, 5043, 5045, 5046, 5047, 5049, 5050, 5051, 5052, 5053, 5054, 5055, 5056, and 5057; and tract 10901, blocks 1006, 1007, 1008, 1010, 1011, 1012, 1014, 1016, 1017, 1018, 1019, 1020, 1021, 1022, 1023, 1024, 1025, 1026, 1027, 1028, 1029, 1031, 1032, 1033, 1034, 1035, 1037, 1038, 1039, 1040, 1041, 1042, 1043, 1044, 1046, 1047, 1049, 1050, 1054, 1055, 1056, 1057, 1058, 1059, 1060, 1061, 1062, 1063, 1064, 1065, 1066, 1067, 1068, 1069, 1070, 1071, 1072, 1073, 1074, 1075, 1076, 1078, 1079, 1080, 1081, 1082, 1083, 1084, 1085, 1086, 1087, 1088, 1089, 1090, 1091, 1092, 1094, 1095, 1096, 1097, 1098, 1099, 1100, 1101, 1102, 1103, 1104, 1105, 1106, 1108, 1109, 1110, 1111, 1112, 1113, 1114, 1115, 1117, 1119, 1120, 1122, 1124, 1126, 1127, 1128, 1129, 1130, 1131, 1132, 1133, 1134, 1135, 1136, 1137, 1138, 1140, 1143, 1144, 1145, 1146, 1147, 1149, 1151, 1152, 1153, 1154, 1155, 1156, 1158, 1159, 1160, 1162, 1163, 1165, 1166, 1167, 1168, 1169, 1170, 1171, 1172, 1173, 1174, 1177, 1179, and 1180; and tract 10903, blocks 1000, 1001, 1002, 1004, 1005, 1007, 1008, 1009, 1011, 1012, 1013, 1014, 1015, 1016, 1017, 1018, 1019, 1020, 1021, 1022, 1023, 1025, 1027, 1028, 1029, 1030, 1031, 1032, 1033, 1034, 1035, 1036, 1038, 1039, 1040, 1041, 1042, 1043, 1044, 1051, 1052, 1053, 1054, 1055, 1058, 1059, 1060, 1061, 1062, 1065, 1066, 1067, 1068, 1069, 1070, 1071, 1073, 1074, and 1076.

(2) That part of the city of Middleton comprising U.S. census tract 205, blocks 1011 and 1014.

History: 2011 a. 43.

4.79 Seventy-ninth assembly district. All of the following territory in Dane County constitutes the 79th assembly district:

(1) The towns of Berry, Burke, Middleton, Springfield, Vienna, and Westport.

(2) That part of the town of Verona comprising U.S. census tract 10800, blocks 3001, 3003, 3005, 3010, and 3012; and tract 10903, blocks 1056, 1057, 1064, and 1072; and tract 10904,

blocks 1015, 1016, 1017, 1018, 1019, 1025, 1026, 1028, 1029, 1030, 1031, 1032, 1033, 1034, 1035, 1036, 1037, 1048, and 1051; and tract 13700, block 2017.

(3) That part of the town of Windsor comprising U.S. census tract 13200, blocks 2115, 2116, 2117, 3000, 3001, 3002, 3003, 3004, 3005, 3006, 3007, 3008, 3009, 3010, 3011, 3012, 3013, 3014, 3015, 3016, 3017, 3026, 3027, 3028, 3029, 3030, 3031, 3032, 3033, 3034, 4000, 4001, 4002, 4003, 4004, 4005, 4006, 4007, 4008, 4009, 4010, 4011, 4012, 4013, 4014, 4015, 4016, 4017, 4018, 4019, 4020, 4021, 4022, 4023, 4024, 4025, 4026, 4027, 4028, 4029, 4030, 4031, 4032, 4033, 4034, 4035, 4036, 4037, 4038, 4039, 4043, 4046, 4051, and 4052; and tract 13301, blocks 2025, 2031, 2032, 2033, 2034, 2035, 2036, 2037, 2038, 2039, and 2040; and tract 13302, blocks 3012, 3022, 3031, 3032, 3033, 3038, 3039, 3041, 3045, and 3046.

(4) The villages of Cross Plains and Waunakee.

(5) That part of the city of Middleton comprising U.S. census tract 100, blocks 1002, 1016, and 1017; and tract 205, blocks 1000, 1001, 1002, 1003, 1004, 1005, 1006, 1007, 1008, 1009, 1010, 1012, and 1013; and tract 10901, blocks 1000, 1001, 1002, 1003, 1004, 1005, 1009, 1013, and 1178; and tract 10904, blocks 2000, 2008, 2009, 2011, 2012, 2013, 2014, 2015, 2016, 2017, 2018, 2019, 2020, 2021, 2022, 2023, 2026, 2027, 2028, 2029, 2030, 2031, 2032, 2056, 2057, 2058, 2059, 2060, 2061, 2063, 2069, 2070, 3032, 4000, 4001, 4006, 4008, 4009, 4010, 4011, 4012, 4013, 4014, 4015, and 4016; and tract 11000, blocks 1000, 1001, 1002, 1003, 1004, 1005, 1006, 1007, 1008, 1009, 1010, 1011, 1012, 1013, 1014, 1015, 1016, 1017, 1018, 1019, 1020, 1021, 1022, 1023, 1024, 1025, 1026, 1027, 1028, 1029, 1030, 1031, 1032, 1034, 1037, 2000, 2001, 2002, 2003, 2004, 2005, 2006, 2007, 2008, 2009, 2010, 2011, 2012, 2013, 2014, 2015, 2016, 2017, 2018, 2019, 2020, 2021, 2022, 2023, 2024, 2025, 2026, 2027, 2028, and 2029; and tract 11101, blocks 1000, 1001, 1002, 1003, 1004, 1005, 1006, 1007, 1008, 1009, 1010, 1011, 1012, 1013, 1014, 1015, 2000, 2001, 2002, 2003, 2004, 2005, 2006, 2007, 2008, 2009, 2010, 2011, 2012, 2013, 2014, 2015, 2016, 2017, 2018, 2019, 2020, 2021, 2022, 2023, 3000, 3001, 3002, 3003, 3004, 3005, 3006, 3007, 3008, 3009, 3010, 3011, 3012, 3013, 3014, 3015, 3016, 3017, 3018, 3019, 3020, 3021, 3022, 3023, 3024, 3025, 3026, 3027, and 3028; and tract 11102, blocks 1003, 1004, 1005, 1006, 1007, 1009, 1010, 1013, 1014, 1015, 1016, 1017, 1018, 1019, 1020, 2001, 2002, 2003, 2004, 2005, 2006, 2007, 2008, 2009, 2010, 2011, 2012, 2013, 2014, 2015, 2016, 2017, 2018, 2019, 2020, 2021, 2022, 2023, 2024, 2025, 2026, 2027, 2028, 2029, 2030, 2031, 2032, 2033, 2034, 2035, 2036, 2037, 2038, 2039, 3003, 3004, 3005, 3006, 3007, 3008, 3009, 3010, 3011, 3012, 3014, 3015, 4000, 4001, 4002, 4003, 4004, 4005, 4006, 4007, 4008, 4009, 4010, 4011, 4012, 4013, 4014, 4015, 4016, 4017, 4018, 4019, 4020, 4021, 4022, 4023, 4024, 4025, 4026, 4027, 4028, 4029, 4030, 5000, 5001, 5002, 5003, 5004, 5005, 5006, 5007, 5008, 5009, 5010, 5011, 5012, 5013, 6000, 6001, 6002, 6003, 6004, 6005, 6006, and 7009; and tract 11200, blocks 2037 and 2041.

(6) That part of the city of Verona comprising U.S. census tract 10800, blocks 1007, 1008, 1009, 1019, 1020, 1021, 1052, 2000, 2001, 2002, 2003, 2004, 2005, 2006, 2007, 2008, 2009, 2010, 2011, 2012, 2013, 2014, 2015, 2016, 2017, 2018, 2019, 2020, 2021, 2022, 2023, 2024, 2025, 2026, 2027, 2028, 2029, 2030, 2031, 2032, 2033, 2034, 2035, 2036, 2037, 2038, 2039, 2040, 2041, 3006, 3007, 3008, 3009, and 3011; and tract 13700, block 2010.

History: 2011 a. 43.

4.80 Eightieth assembly district. All of the following territory constitutes the 80th assembly district:

(1) DANE COUNTY. That part of Dane County consisting of all of the following:

(a) The towns of Blue Mounds, Cross Plains, Montrose, Oregon, Perry, Primrose, Springdale, and Vermont.

(b) That part of the town of Verona comprising U.S. census tract 504, blocks 3027, 4001, 4003, 4009, 4012, and 4015; and tract 10702, blocks 1022, 1028, 1029, 1030, 1033, 1035, 1036, 1037, 1038, 1039, 1040, 1042, 1043, 1044, 1045, 1047, 1062, 1063, 1064, 1066, 1067, 1068, 1069, 1070, 1071, 1079, and 1080; and tract 10800, blocks 1016, 4000, 4001, 4004, 4032, 4033, 4039, 4040, 4041, 4042, 4051, 5027, 5039, 5044, and 5048; and tract 10904, blocks 1038, 1039, 1040, 1041, 1042, 1043, 1044, 1045, 1046, 1047, 1049, and 1050; and tract 13700, blocks 1002, 1039, 1075, 1084, 1085, 1088, 1089, 1094, 1096, 1097, 1098, 1102, 1107, 1121, 1129, 2018, 2021, 2022, 2023, 2024, 2025, 2026, 2027, 2031, 2032, 2033, 2034, 2035, 2036, 2038, 2041, 2047, 2052, 2053, 2054, 2066, 2071, 2072, 2073, 2074, 2076, and 2080.

(c) The villages of Blue Mounds and Mount Horeb.

(d) That part of the village of Oregon comprising U.S. census tract 12501, blocks 1001, 1002, 1003, 1004, 1005, 1006, 1007, 1009, 1010, 1011, 1016, 1019, 1020, 1021, 1022, 1023, 1029, 1030, 1031, 1032, 2012, 2016, 2017, 2018, 2019, 3000, 3001, 3003, 5014, 5015, 5016, 5017, 5018, 5019, 5021, and 5022; and tract 12502, blocks 1018, 1019, 1020, 1021, 1022, 2000, 2001, 2005, 2007, 2008, 2009, 2010, 2011, 2012, 2014, 2016, 2017, 2018, 2019, 2021, 2022, 2023, 2024, 2025, 2026, 2027, 2028, 2029, 2030, 2031, 2032, 2033, 2035, 2036, 2037, 2038, 2039, 2040, 2041, 2042, 2043, 2044, 2046, 2048, 3000, 3002, 3003, 3004, 3005, 3006, 3007, 3008, 3009, 3010, 3011, 3012, 3013, 3014, 3015, 3016, 3017, 3018, 3019, 3020, 3021, 3022, 3023, 3024, 3025, 3026, 3029, 3030, 3031, 3032, 3033, 3037, and 3038.

(e) That part of the village of Belleville located in the county.

(f) That part of the village of Brooklyn located in the county.

(g) That part of the city of Fitchburg comprising U.S. census tract 10600, blocks 1023, 1024, 1025, 1026, 1046, 1047, 1048, 1049, 1054, 2019, 2020, and 2021; and tract 10702, blocks 1065, 2010, 2011, 2012, 2013, 2014, 2015, 2016, 2017, 2018, 2019, 2020, 2021, 2022, 2023, 2024, 2025, 2026, 2027, 2028, 2029, 2030, 2031, 3016, 3017, 3018, 3019, 3020, 3021, 3022, 3023, 3024, 3025, 3026, 3027, 3028, 3029, 3030, 3031, 3032, 3033, 3034, 3035, 3036, 3037, 3038, 3039, 3040, 3041, and 3042; and tract 12501, blocks 5007, 5008, 5009, 5010, 5011, 5012, and 5013; and tract 12502, blocks 1000, 1001, 1002, 1003, 1004, 1005, 1006, 1007, 1008, 1009, 1010, 1011, 1012, 1013, 1014, 1015, 1016, 1017, and 1028.

(h) That part of the city of Verona comprising U.S. census tract 10702, blocks 1041, 1046, 1048, 1049, 1050, 1051, 1052, 1053, 1054, 1055, 1056, 1057, 1058, 1059, 1060, and 1061; and tract 10800, blocks 1000, 1001, 1002, 1003, 1004, 1005, 1006, 1010, 1011, 1012, 1013, 1014, 1015, 1017, 1018, 1022, 1023, 1024, 1025, 1026, 1027, 1028, 1029, 1030, 1031, 1032, 1033, 1034, 1035, 1036, 1037, 1038, 1039, 1040, 1041, 1042, 1043, 1044, 1045, 1046, 1047, 1048, 1049, 1050, 1051, 3002, 3004, 3013, 3014, 3015, 3016, 3017, 3018, 3019, 3020, 3021, 3022, 3023, 4002, 4003, 4005, 4006, 4007, 4008, 4009, 4010, 4011, 4012, 4013, 4014, 4015, 4016, 4017, 4018, 4019, 4020, 4021, 4022, 4023, 4024, 4025, 4026, 4027, 4028, 4029, 4030, 4031, 4043, 4044, 4045, 4046, 4047, 4048, 4049, 4050, 4052, 4053, 4054, and 4055; and tract 13700, blocks 1000, 1001, 1003, 1004, 1005, 1006, 1007, 1008, 1009, 1010, 1011, 1012, 1013, 1014, 1015, 1016, 1017, 1018, 1019, 1020, 1021, 1022, 1023, 1024, 1025, 1026, 1027, 1028, 1029, 1030, 1031, 1032, 1033, 1034, 1035, 1036, 1037, 1038, 1040, 1041, 1042, 1043, 1044, 1045, 1046, 1047, 1048, 1049, 1050, 1051, 1052, 1053, 1054, 1055, 1056, 1057, 1058, 1059, 1060, 1061, 1062, 1063, 1064, 1065, 1066, 1067, 1068, 1069, 1070, 1071, 1072, 1073, 1074, 1076, 1077, 1078, 1079, 1080, 1081, 1082, 1083, 1086, 1087, 1090, 1091, 1092, 1093, 1095, 1099, 1100, 1101, 1103, 1104, 1105, 1106, 1108, 1109, 1110, 1111, 1112, 1113, 1114, 1115, 1116, 1117, 1118, 1119, 1120, 1122, 1123, 1124, 1125, 1126, 1127, 1128, 1130, 1131, 1132, 2000, 2001, 2002, 2003, 2004, 2005, 2006, 2007, 2008, 2009, 2011, 2012, 2013, 2014, 2015, 2016, 2019, 2020,

2028, 2029, 2030, 2037, 2039, 2040, 2042, 2043, 2044, 2045, 2046, 2048, 2049, 2050, 2051, 2055, 2056, 2057, 2058, 2059, 2060, 2061, 2062, 2063, 2064, 2065, 2067, 2068, 2069, 2070, 2075, 2077, 2078, and 2079.

(2) **GREEN COUNTY.** That part of Green County consisting of all of the following:

(a) The towns of Adams, Brooklyn, Exeter, New Glarus, Washington, and York.

(b) That part of the town of Mount Pleasant comprising U.S. census tract 960100, blocks 3005, 3012, 3016, 3033, 3034, 3035, 3051, 3052, 3053, 3054, 3055, 3056, 3057, 3065, 4027, 4029, 4030, 4031, 4033, 4035, 4036, 4037, 4038, 4039, 4040, 4041, 4046, 4047, 4048, 4049, 4050, 4051, 4055, 4056, 4057, 4085, 4086, 4087, 4088, and 4089; and tract 960200, blocks 2116, 2120, 2121, 2122, and 2136.

(c) The villages of Monticello and New Glarus.

(d) That part of the village of Belleville located in the county.

(e) That part of the village of Brooklyn located in the county.

(3) **IOWA COUNTY.** That part of Iowa County consisting of all of the following:

(a) The towns of Brigham, Moscow, Ridgeway, and Waldwick.

(b) The villages of Barneveld, Hollandale, and Ridgeway.

History: 2011 a. 43.

4.81 Eighty-first assembly district. All of the following territory constitutes the 81st assembly district:

(1) **COLUMBIA COUNTY.** That part of Columbia County consisting of all of the following:

(a) The towns of Caledonia, Lewiston, Newport, and West Point.

(b) The city of Portage.

(2) **DANE COUNTY.** That part of Dane County consisting of all of the following:

(a) The towns of Black Earth, Mazomanie, and Roxbury.

(b) The villages of Black Earth and Mazomanie.

(3) **IOWA COUNTY.** That part of Iowa County consisting of all of the following:

(a) The town of Arena.

(b) The village of Arena.

(4) **SAUK COUNTY.** That part of Sauk County consisting of all of the following:

(a) The towns of Baraboo, Delton, Fairfield, Freedom, Greenfield, Honey Creek, Merrimac, Prairie du Sac, Sumpter, and Troy.

(b) The villages of Merrimac, North Freedom, Prairie du Sac, Sauk City, and West Baraboo.

(c) The city of Baraboo.

History: 2011 a. 43.

4.82 Eighty-second assembly district. All of the following territory in Milwaukee County constitutes the 82nd assembly district:

(1) The village of Greendale.

(2) That part of the city of Franklin comprising U.S. census tract 150100, blocks 1000, 1001, 1002, 1003, 1004, 1005, 1006, 1007, 1008, 1009, 1010, 1011, 1012, 1013, 1014, 1015, 1016, 1017, 1018, 1019, 1020, 1021, 1022, 1023, 1024, 1025, 1026, 1027, 1028, 1029, 1030, 2000, 2001, 2002, 2003, 2004, 2005, 2006, 2007, 2008, 3000, 3001, 3002, 3003, 3004, 3005, 3006, 3007, 3008, 3009, 3010, 3011, 3012, 3013, 3014, 3015, 3016, 3017, 3018, 3019, 3020, 3021, 3022, 3023, 3024, 3025, 3026, 3027, 3028, 3029, 3030, 3031, 3032, 3033, 3034, 3035, 3036, 3037, 3038, 4000, 4001, 4002, 4003, 4004, 4005, 4006, 4007, 4008, 4009, 4010, 4011, 4012, 4013, and 4014; and tract 150301, blocks 1022, 1023, 1024, 1025, 1026, 1027, 1028, 1033, 1034, 2000, 2001, 2002, 2003, 2004, 2005, 2006, 2007, 2008, 2009, 2010, 2011, 2012, 2013, 2014, 2015, 2016, 2017, 3000, 3001, 3002, 3003, 3004, 3005, 3006, 3007, 3008, 3009, 3010, 3011,

3012, 3013, 3014, 3015, 3016, 3017, 3018, 3019, 3020, 3021, 3022, 3023, 3024, 3025, 3026, 4000, 4001, 4002, 4003, 4004, 4005, 4006, 4007, 4008, 4009, 4010, 4011, 4012, 4013, 4014, 4015, 4016, 4017, 4018, and 4019; and tract 150303, blocks 1000, 1001, 1002, 1003, 1004, 1005, 1006, 1007, 1008, 1009, 1010, 1011, 1012, 1013, 1014, 1015, 1016, 1017, 1018, 1019, 1020, 1021, 1022, 1023, 1024, 1025, 1026, 2000, 2001, 2002, 2003, 2004, 2005, 2006, 2007, 2008, 2009, 2010, 2011, 2012, 2013, 2014, 2015, 2016, 2017, 2018, 2019, 2020, 2021, and 2022; and tract 150304, blocks 1000, 1001, 1002, 1003, 1004, 1005, 1006, 1007, 1008, 1009, 1010, 1011, 1012, 1013, 1014, 1015, 1016, 1017, 1018, 1019, 1020, 1021, 1022, 1023, 2000, 2001, 2002, 2003, 2004, 2005, 2006, 2007, 2008, 2009, 2010, 3000, 3001, 3002, 3003, and 3004; and tract 187200, blocks 1000, 1001, 1002, 1003, 1004, 1005, 1006, 1007, 1008, 1009, 1010, 1011, 1012, 1013, 1014, 1015, 1016, 1017, 1018, 1019, 1020, 1021, 1022, 1023, 1024, 1025, 1026, 1027, 1028, 1029, 1030, 1031, 1032, 1033, 1034, 1035, 1036, 1037, 1038, 1039, 1040, 1041, 1042, 1043, 1044, 1045, 1046, 2000, 2001, 2002, 2003, 2004, 2005, 2006, 2007, 2008, 2009, 2010, 2011, 2012, 2013, 2014, 2015, 2016, 2017, 2018, 2019, 3000, 3001, 3002, 3003, 3004, 3005, 3006, 3007, 3008, 3009, 3010, 3011, 3012, 3013, 3014, 3015, 3016, 3017, and 3018; and tract 187300, blocks 1007, 1008, 1011, 2000, 2001, 2002, 2003, 2004, 2005, 2006, 2007, 2008, 2009, 2010, 2011, 2012, 2013, 2014, 2015, 2016, 2017, 2018, 2019, 2020, 2021, 2022, 2023, 3000, 3001, 3002, 3003, 3004, 3005, 3006, 3007, 3008, 3016, 3017, 3018, 3019, 3020, 3021, 3022, 3023, 3024, 3025, 3031, 3032, 3033, 3034, 3035, 3036, 3037, 3038, 3039, 3040, 3041, 3042, 3043, 3044, 3045, and 3046.

(3) That part of the city of Greenfield comprising U.S. census tract 19900, block 2000; and tract 120300, block 1045; and tract 120400, blocks 3006, 3007, 3009, 3010, 3011, 3014, 3015, 3016, 3017, 3018, 3019, 3020, 3021, 3022, 3023, 3024, 4000, 4001, 4002, 4003, 4004, 4005, 4006, 4008, 4009, 4010, 4011, 4012, 4013, 4014, 5007, 5008, 5009, 5010, 5011, 5012, 5013, and 5014; and tract 120501, blocks 1000, 1001, 1002, 1003, 1004, 1005, 1006, 1007, 1008, 1009, 2000, 2001, 2002, 2003, 2004, 2005, 2006, 2007, 2008, 2009, 2010, 2011, 2012, 2013, 2014, 3000, 3001, 3002, 3003, 3004, 3005, 3006, 3007, 3008, 3009, 3010, 3011, 3012, 3013, 3014, 3015, 3016, 3017, 3018, 3019, 3020, 3021, 3022, 3023, 3024, and 3025; and tract 120502, blocks 1000, 1001, 1002, 1003, 1004, 1005, 1006, 1007, 1008, 1009, 3003, 3004, 3005, 3006, 3007, 3008, 3009, 3010, 3011, 3012, 3013, 3014, 3015, 3016, 3017, 3029, and 3030.

History: 2011 a. 43.

4.83 Eighty-third assembly district. All of the following territory constitutes the 83rd assembly district:

(1) **MILWAUKEE COUNTY.** That part of Milwaukee County consisting of all of the following:

(a) The village of Hales Corners.

(b) That part of the city of Franklin comprising U.S. census tract 150301, blocks 1000, 1005, 1006, 1007, 1008, 1009, 1010, 1011, 1012, 1013, 1014, 1015, 1016, 1017, 1018, 1019, 1020, 1021, 1029, 1030, 1031, 1032, 1035, and 1036.

(2) **RACINE COUNTY.** That part of Racine County consisting of all of the following:

(a) The town of Waterford.

(b) The village of Waterford.

(3) **WALWORTH COUNTY.** That part of Walworth County consisting of that part of the town of East Troy comprising U.S. census tract 102, blocks 1009, 1010, 1011, 1012, 1013, 1014, 1015, 1016, 1018, 1019, 1020, 1021, 1022, 1023, 1024, 1025, 1026, 1030, 1031, 1032, 1033, 1034, 1035, 1036, 1040, 1041, 1051, 1052, 1053, 1054, 1055, 1056, 1063, 1083, 1084, 1086, 1087, 1088, 1089, 1090, 1091, 1092, 1093, 1094, 1095, 1096, 1097, 1098, 1099, and 1102.

(4) **WAUKESHA COUNTY.** That part of Waukesha County consisting of all of the following:

(a) The town of Vernon.

(b) That part of the town of Waukesha comprising U.S. census tract 201600, blocks 2009, 2019, 2026, 2027, 2028, 2029, 2030, 2031, 2032, 3006, 3007, and 3015; and tract 202102, blocks 4000, 4001, 4002, 4003, 4004, 4005, 4006, 4007, 4008, 4033, 4035, 4036, 4037, 4038, 4039, 4040, 4041, 4042, 4043, 4044, 4045, 4046, 4047, 4053, and 4054; and tract 202103, blocks 1002, 1010, 1011, 1017, 1018, 1023, 1024, 1026, 1027, 1028, 1032, 1033, 1034, 1037, 1051, 1053, 1054, 1055, 1056, 1057, 1058, 2000, 2001, 2002, 2003, 2004, 2005, 2006, 2007, 2008, 2009, 2010, 2011, 2012, 2013, 2014, 2015, 2016, 2017, 2018, 2019, 2020, 2021, 2022, 2023, 2024, 2025, and 2026; and tract 202302, blocks 7028, 7030, 7031, 7032, 7033, 7034, 7035, 7036, 7037, 7038, 7039, 7040, 7041, 7042, and 7043; and tract 202400, blocks 1001 and 1019.

(c) The village of Big Bend.

(d) The city of Muskego.

History: 2011 a. 43.

4.84 Eighty-fourth assembly district. All of the following territory constitutes the 84th assembly district:

(1) MILWAUKEE COUNTY. That part of Milwaukee County consisting of all of the following:

(a) That part of the city of Greenfield comprising U.S. census tract 19900, blocks 3012, 4000, 4002, 4014, 4015, 4017, 4018, 4019, and 5014; and tract 120101, blocks 1000, 1001, 1002, 1003, 1004, 1005, 1006, 1007, 1008, 1009, 1010, 1011, 1012, 1013, 1014, 1015, 1016, 1017, 1018, 1019, 1020, 1021, 1022, 1023, 1024, 1025, 1026, 1027, 1028, 1029, 1030, 1031, 1032, 1033, 1034, 1035, 1036, 1037, 1038, 1039, 1040, 1041, 1042, 1043, 1044, 1045, 1046, 2000, 2001, 2002, 2003, 2004, 2005, 2006, 2007, 2008, 2009, 2010, 2011, 2012, 2013, 2014, 2015, 2016, 2017, 2018, 2019, 2020, 2021, 2022, 2023, 2024, and 2025; and tract 120102, blocks 1000, 1001, 1002, 1003, 1004, 1005, 1006, 1007, 1008, 1009, 1010, 1011, 1012, 1013, 1014, 1015, 1016, 1017, 1018, 1019, 1020, 1021, 1022, 1023, 1024, 1025, 1026, 1027, 1028, 1029, 2000, 2001, 2002, 2003, 2005, 2006, 2007, 2008, 2009, 2010, 2011, 2012, 2013, 2014, 2015, 2016, 2017, 2018, 2019, 2020, 3000, 3001, 3002, 3003, 3004, 3005, 3006, 3007, 3008, 3009, 3010, and 3011; and tract 120201, blocks 1000, 1001, 1002, 1003, 1004, 1005, 1006, 2000, 2001, 2002, 2003, 2004, 2005, 2006, 2007, 2008, 2009, 2010, 2011, 2012, 2013, 2014, 2015, 2016, 2017, 2018, 2019, 2020, 2021, 2022, 2023, 2024, 2025, 2026, 3000, 3001, 3002, 3003, 3004, 3005, 3006, 3007, and 3008; and tract 120202, blocks 1000, 1001, 1002, 1003, 1004, 1005, 1006, 1007, 1008, 1009, 1010, 1011, 1012, 1013, 1014, 1015, 1016, 1017, 1018, 1019, 1020, 1021, 2000, 2001, 2002, 2003, 2004, 2006, 2007, 2008, 2009, 2010, 2011, 2012, 2013, 2014, 2015, 3000, 3001, 3002, 3003, 3004, 3005, 3006, 3007, 3008, and 3009; and tract 120203, blocks 1000, 1001, 1002, 1003, 1004, 1005, 1006, 1007, 1008, 1009, 1010, 1011, 1012, 1013, 1014, 1015, 1016, 1017, 1018, 1019, 1020, 1021, 1022, 1023, 1024, 2000, 2001, 2002, 2003, 2004, 2005, 2006, 2007, 2008, 2009, 2010, 2011, 2012, 2013, 2014, 2015, 3000, 3001, 3002, 3003, 3004, 3005, 3006, 3007, 3008, 3009, 3010, 3011, 3012, and 3013; and tract 120400, blocks 3000, 3001, 3002, 3003, 3004, 3005, 3008, 3012, and 3013.

(b) That part of the city of Milwaukee comprising U.S. census tract 19400, blocks 1000, 1001, 1002, 1003, 1004, 1005, 1006, 1007, 1008, 1009, 1010, 1011, 1012, 1013, 1014, 1015, 2000, 2001, 2002, 2003, 2004, 2005, 2006, 2007, 2008, 2009, 2010, 2011, and 2012; and tract 19500, blocks 1000, 1001, 1002, 1003, 1004, 1005, 1006, 1007, 1008, 1009, 1010, 1011, 1012, 1013, 1014, 1015, 1016, 2000, 2001, 2002, 2003, 2004, 2005, 2006, 2007, 2008, 2009, 2010, 2011, 2012, 2013, 2014, 2015, 2016, 2017, 2018, 2019, 2020, and 2021; and tract 19600, blocks 1004, 1005, 1010, 1011, 1012, 2000, 2001, 2002, 2003, 2004, 2005, 2006, 2007, 2008, 2009, 2010, 2011, 2012, 3000, 3001, 3002, 3003, 3004, 3005, 3006, 3007, 3008, 4000, 4001, 4002, 4003, 4004, 4005, 4006, 4007, 4008, 4009, 4010, 4011, 4012, 4013,

4014, and 4015; and tract 19700, blocks 1000, 1001, 1002, 1003, 1004, 1005, 1006, 1007, 1008, 1009, 1010, 2000, 2001, 2002, 2003, 2004, 2005, 2006, 2007, 2008, 2009, 2010, 2011, 2012, 2013, 2014, 2015, 2016, 2017, 3000, 3001, 3002, 3003, 3004, 3005, 3006, 3007, 3008, 3009, 3010, 3011, 3012, 4000, 4001, 4002, 4003, 4004, 4005, 4006, 4007, 4008, 4009, 4010, 4011, 4012, 4013, 4014, 4015, 4016, 4017, 4018, and 4019; and tract 19800, blocks 2004, 2005, 2006, 2007, 2008, 2009, 3000, 3001, 3002, 3003, 3004, 3005, 3006, 3007, 3008, 3009, 3010, 3011, 4007, 4008, and 4009; and tract 19900, blocks 2001, 2002, 2003, 2004, 2005, 2006, 2007, 2008, 2009, 2010, 2011, 2012, 3000, 3001, 3002, 3003, 3004, 3005, 3006, 3007, 3008, 3009, 3010, 3011, 3011, 4001, 4003, 4004, 4005, 4006, 4007, 4008, 4009, 4010, 4011, 4012, 4013, 4016, and 4020; and tract 120202, block 2005; and tract 120400, block 4007.

(2) WAUKESHA COUNTY. That part of Waukesha County consisting of that part of the city of New Berlin comprising U.S. census tract 201503, blocks 3005, 3006, 3007, 3008, 4000, 4001, 4002, 4003, 4004, 4005, 4006, 4007, 4008, 4009, 4010, 4011, 4012, 4013, 4014, 4015, 4016, 4017, 4018, 4019, 4020, 4021, 4022, 4023, 4024, 4025, 5000, 5001, 5002, 5003, 5004, 5005, 5006, 5007, 5008, 5009, 5010, 5011, 5012, 5013, 5014, 5015, 5016, and 5017; and tract 201504, blocks 1000, 1001, 1002, 1003, 1004, 1005, 1006, 1007, 1008, 1009, 1010, 1011, 1012, 1013, 1014, 1015, 1016, 1017, 1018, 1019, 1020, 1021, 1022, 1023, 1024, 1025, 1026, 1027, 1028, 1029, 1030, 1031, 1032, 1033, 1034, 1035, 1036, 1037, 1038, 2000, 2001, 2002, 2003, 2004, 2005, 2006, 2007, 2008, 2009, 2010, 2011, 2012, 2013, 2014, 2015, 2016, 2017, 2018, 2019, 2020, 2021, 2022, 2023, 2024, 2025, 2026, 2027, and 2028; and tract 201505, blocks 1000, 1001, 1002, 1003, 1004, 1005, 1006, 1007, 1008, 1009, 1010, 1011, 1012, 1013, 2000, 2001, 2002, 2003, 2004, 2005, 2006, 2007, 2008, 2009, 2010, 2011, 2012, 2013, 2014, 2015, 2016, 2017, 2018, 2019, 2020, 2021, 2022, 2023, 2024, 2025, 2026, 2027, 2028, 2029, 2030, 2031, 2032, 2033, 2034, 2035, 2036, 2037, and 2038; and tract 201506, blocks 1005, 1006, 1007, 1009, 1010, 1011, 1012, 1013, 1014, 1015, 1016, 1017, 1018, 1019, 1020, 1021, 1022, 1023, 1024, 1025, 1026, 1027, 1028, 1029, 1030, 1031, 1032, 1034, 1035, 1036, 1037, 1038, 2000, 2001, 2002, 2003, 2004, 2005, 2006, 2007, 2008, 2009, 2010, 2011, 2012, 2013, 2014, 2015, 2016, 2017, 2018, 3000, 3001, 3002, 3003, 3004, 3005, 3006, 3007, 3008, 3009, 3010, 3011, 3012, 3013, 3014, 3015, 3016, 3017, 3018, 3019, 3020, 3021, 3022, 3023, and 3024; and tract 201600, blocks 1000, 1001, 1002, 1003, 1004, 1005, 1006, 1007, 1008, 1009, 1010, 1011, 2000, 2001, 2002, 2003, 2004, 2005, 2006, 2007, 2008, 2020, 2021, 2022, 2023, 2024, 2025, 3000, 3001, 3002, 3003, 3004, 3005, 3008, 3009, 3010, 3011, 3012, 3013, 3014, 3016, 3017, 3018, 3019, 3020, 3021, 3022, 3023, 3024, 3025, 3026, 4000, 4001, 4002, 4003, 4004, 4005, 4006, 4007, 4008, 4009, 4010, 4011, 4012, 4013, 4014, 4015, 4016, 4017, 4018, 4019, 4020, 4021, 4022, 4023, 4024, 4025, 4026, 4027, 4028, 4029, 4030, 4031, 4033, 4034, 4035, 4036, 4037, 4038, 4039, 4040, 4041, 4042, 4043, 4044, 4045, 4046, 4047, 4048, 4049, 4050, 4051, 4052, 4053, 4054, and 4055.

History: 2011 a. 43.

4.85 Eighty-fifth assembly district. All of the following territory in Marathon County constitutes the 85th assembly district:

(1) The towns of Bevent, Easton, Elderon, Franzen, Norrie, Reid, Ringle, Wausau, and Weston.

(2) The villages of Elderon, Hatley, and Rothschild.

(3) The cities of Schofield and Wausau.

History: 2011 a. 43.

4.86 Eighty-sixth assembly district. All of the following territory constitutes the 86th assembly district:

(1) MARATHON COUNTY. That part of Marathon County consisting of all of the following:

(a) The towns of Bergen, Cassel, Day, Emmet, Green Valley, Guenther, Knowlton, Maine, Marathon, Mosinee, Rib Mountain, Stettin, and Texas.

(b) The villages of Brokaw, Kronenwetter, Marathon City, and Weston.

(c) The city of Mosinee.

(2) WOOD COUNTY. That part of Wood County consisting of all of the following:

(a) The towns of Auburndale and Marshfield.

(b) The villages of Auburndale and Hewitt.

(c) That part of the city of Marshfield comprising U.S. census tract 10200, blocks 2000, 2001, 2002, 2003, 2004, 2005, 2006, 2007, 2008, 2009, 2010, 2011, 2012, 2013, 2014, 2015, 2016, 2017, 2018, 2019, 2020, 2021, 2022, 2023, 2024, 2025, 2026, 2027, 2028, 2029, 3014, 3043, 3044, 3046, 3047, 3048, 3049, 3050, 3051, 3052, 3070, and 3071; and tract 10300, blocks 1009, 1022, 1023, 2000, 2024, 2025, 2026, 2027, 2028, 2030, 2031, 3000, 3001, and 3029; and tract 10400, blocks 1000, 1001, 1002, 1003, 1004, 1005, 1006, 1007, 1008, 1009, 1010, 1011, 1012, 1013, 1014, 1015, 1016, 1017, 1018, 1019, 1020, 1021, 1022, 1023, 1024, 1025, 1026, 1027, 1028, 1029, 2000, 2001, 2002, 2003, 2004, 2005, 2006, 2007, 2008, 2009, 2010, 2011, 2012, 2013, 2014, 2016, 2017, 2018, 2019, 2020, 2021, 2022, 2023, 2052, 2053, 2056, 3030, 3037, and 3040.

History: 2011 a. 43.

4.87 Eighty-seventh assembly district. All of the following territory constitutes the 87th assembly district:

(1) WHOLE COUNTIES. Rusk and Taylor.

(2) CLARK COUNTY. That part of Clark County consisting of the town of Thorp.

(3) MARATHON COUNTY. That part of Marathon County consisting of all of the following:

(a) The towns of Bern, Halsey, Holton, Johnson, Rib Falls, and Rietbrock.

(b) The village of Athens.

(4) SAWYER COUNTY. That part of Sawyer County consisting of all of the following:

(a) The towns of Bass Lake, Couderay, Draper, Edgewater, Hayward, Hunter, Meadowbrook, Meteor, Ojibwa, Radisson, Round Lake, Sand Lake, Weirgor, and Winter.

(b) The villages of Couderay, Exeland, Radisson, and Winter.

(c) The city of Hayward.

History: 2011 a. 43.

4.88 Eighty-eighth assembly district. All of the following territory in Brown County constitutes the 88th assembly district:

(1) The town of Glenmore.

(2) That part of the town of Ledgeview comprising U.S. census tract 10300, block 5021; and tract 20702, blocks 1000, 1001, 1004, 1005, 1007, 1010, 1011, 1012, 1013, 1014, 1015, 1016, 1017, 1018, 1019, 1020, 1021, 1022, 1023, 1024, 1025, 1026, 1027, 1028, 1029, 1030, 1031, 1032, 1033, 1034, 1035, 1036, 1037, 1038, 1039, 1040, 1041, 1042, 1043, 1044, 1045, 1046, 1047, 1048, 1049, 1050, 1051, 1052, 1053, 1054, 1055, 1056, 1059, 1060, 1061, 1062, 1063, 1064, 1072, 1078, 1079, 1080, 1082, 1083, 1087, 1088, 1089, 1090, 1091, 1092, 1093, 1094, 1095, 1096, 1097, 1099, and 1100.

(3) The village of Bellevue.

(4) That part of the city of De Pere comprising U.S. census tract 10100, blocks 1000, 1001, 1002, 1003, 1004, 1005, 1006, 1007, 1008, 1009, 1010, 1011, 1012, 1013, 1014, 1015, 1016, 1017, 1018, 2000, 2001, 2002, 2003, 2004, 2005, 2006, 2007, 2008, 2009, 2010, 2011, 2012, 2013, 2014, 2015, 2016, 2017, 2018, 2019, 2020, 2021, 2022, 2023, 2024, 2025, 2026, 2027, 2028, 2029, 2030, 2031, 2032, 2033, 2034, 2035, 2036, 2037, 2038, 3003, 3004, 3005, 3007, 3012, 3013, 3014, 3015, 3016,

3017, 3018, 3019, 3020, 3021, 3022, 3023, 3024, 3025, 3026, 3027, 3028, 3029, 3030, 3031, 4000, 4001, 4002, 4003, 4004, 4005, 4006, 4007, 4008, 4009, 4010, 4011, 4012, 4013, 4014, 4015, 4016, 4017, 4018, and 4019; and tract 10300, blocks 1000, 1001, 1002, 1003, 1004, 1005, 1006, 1007, 1008, 1009, 1010, 1011, 1012, 1013, 1014, 1015, 1016, 2000, 2001, 2002, 2003, 2004, 2005, 2006, 2007, 2008, 2009, 2010, 2011, 2012, 2013, 2014, 2015, 2016, 2017, 2018, 2019, 2020, 2021, 2022, 3003, 3004, 3005, 3006, 3007, 3008, 3009, 3010, 3011, 3012, 3013, 3014, 3015, 3016, 3017, 3018, 3019, 3020, 3021, 3022, 3023, 3024, 3026, 4000, 4001, 4002, 4003, 4004, 4005, 4006, 4007, 4008, 4009, 4010, 4011, 4012, 4013, 4014, 4015, 4016, 4017, 4018, 4019, 4020, 4021, 4022, 4023, 4024, 5000, 5001, 5002, 5003, 5004, 5005, 5006, 5007, 5008, 5009, 5010, 5011, 5012, 5013, 5014, 5015, 5020, 6000, 6001, 6002, 6012, and 6028.

(5) That part of the city of Green Bay comprising U.S. census tract 1400, blocks 1001, 1002, 1003, 1004, 1005, 1006, 1009, 1010, 1011, 1012, 1013, 1014, 1015, 1016, 1017, 1018, 1019, 1020, 1021, 1022, and 2000; and tract 1600, blocks 1005, 1010, 1011, 1012, 1013, 1014, 1015, 1016, 1017, 1018, 1019, 1025, 1031, 1032, 2003, 2004, 2005, 2006, 2007, 2008, 2009, 2010, 2011, 2012, 2013, 2014, 2015, 2016, 2017, 2018, 2019, 2026, 2027, 3002, 3003, 3004, 3005, 3006, 3007, 3008, 3009, 3010, 3011, 3012, 3013, 3014, 3015, 3016, 3017, 3018, 3019, 3020, 3021, 4007, 4008, 4010, 4013, and 4016; and tract 1702, blocks 1008, 1009, and 1012; and tract 1801, blocks 1000, 1001, 1002, 1003, 1004, 1005, 1006, 1007, 1008, 1009, 1010, 1011, 1012, 1013, 1014, 1015, 1016, 1017, 1018, 1019, 1020, 1021, 1022, 1023, 1024, 1025, 1026, 1027, 2000, 2001, 2002, 2003, 2004, 2005, 2007, 2008, 2009, 2010, 2011, 2012, 2017, 2018, 2020, 3000, 3001, 3002, 3003, 3004, 3005, 3006, 3007, 3008, 3009, 3010, 3011, 3012, 3013, 4000, 4001, 4002, 4003, 4004, 4005, 4006, 4007, 4008, 4009, 4010, 4011, 4012, and 4013; and tract 1802, blocks 1000, 1001, 1002, 1003, 1004, 1005, 1006, 1007, 1008, 1009, 1010, 1011, 1012, 1013, 1014, 1015, 1016, 1017, 1018, 1021, 1060, 1062, 1064, 1065, 1066, 2003, 2004, 2005, 2006, 2007, 2008, 2009, 2010, 2011, 2016, 2017, 2018, 2019, 2020, 2021, 2022, 2023, 2024, 2025, 2026, 2027, 2028, 2029, 2030, 2034, 2035, 2036, and 2047; and tract 2001, blocks 1013, 1014, 1015, 1026, 1027, 2000, 2001, 2002, 2003, 2004, 2005, 2006, 2007, 2008, 2009, 2010, 2011, 2012, 2013, 2014, 3000, 3001, 4000, 4001, 4002, 4003, 4004, 4005, 4006, 4007, 4008, 4009, 4010, 4011, 4012, 4013, 4014, 4015, 4016, 4017, 4018, 5000, 5001, 5002, 5003, 5004, 5005, 5006, 5007, 5008, 5009, 5010, 5011, 5012, 5013, 5014, 5015, 5016, 5017, 5018, 5019, 5020, 5021, 5022, 5023, 5024, 5025, 5026, 5027, 6000, 6001, 6002, 6003, 6004, 6005, 6006, 6007, 7000, 7001, 7002, 7003, 7004, 7005, 7006, 7007, 7008, 7009, 7010, 7011, and 7012; and tract 2002, blocks 1000, 1001, 1002, 1003, 1004, 1005, 1006, 1007, 1008, 1009, 1010, 1011, 1012, 1013, 1014, 1015, 1016, 1017, 1018, 1019, 1020, 1021, 1023, 1024, 1025, 2000, 2001, 2002, 2003, 2004, 2005, 2006, 2007, 2008, 2009, 2010, 2011, 2012, 2013, 2014, 2015, 2016, 2017, 2018, 2019, 2020, 2021, 2022, and 2023; and tract 2003, blocks 1000, 1001, 1002, 1003, 1004, 1005, 1006, 1007, 1008, 1009, 1010, 1011, 1012, 1013, 1014, 1015, 1016, 1017, 1018, 1019, 1020, 1021, 1022, 1023, 1024, 1025, 1026, 1027, 1028, 1029, 1030, 1031, 1032, 1033, 1034, 1035, 1036, 1037, 1038, 1039, 1040, 1041, 1042, 1043, 1044, 1045, 1046, 1047, 1048, 1049, 1050, 1051, 1052, 1053, 1054, 1055, 1056, 1057, 1058, 1059, 1060, 1061, and 1062; and tract 20100, blocks 1011, 1012, and 1034; and tract 20704, blocks 1006, 3000, 3026, 3027, 3028, 3029, and 3030.

History: 2011 a. 43.

4.89 Eighty-ninth assembly district. All of the following territory constitutes the 89th assembly district:

(1) BROWN COUNTY. That part of Brown County consisting of all of the following:

(a) The village of Suamico.

(b) That part of the village of Howard comprising U.S. census tract 20204, block 2023; and tract 20502, blocks 1000, 1001, 1002, 1003, 1004, 1005, 1006, 1007, 1008, 1009, 1010, 1011, 1012, 1013, 1014, 1015, 1016, 1017, 1018, 1019, 1020, 1021, 1022, 1023, 2000, 2001, 2002, 2003, 2004, 2005, 2006, 2007, 2008, 2009, 2010, 2011, 2012, 2013, 2014, 2015, 2016, 2017, 2018, 2019, 2020, 2021, 2022, 2023, 2024, 2025, 2026, 2027, 2028, 2029, 2030, 2031, 2032, 2033, 2034, 2035, 2036, 2037, 2038, 2039, 2040, 2041, 2042, 2043, 2044, 2045, 2046, 2047, 2048, 2049, 2050, 2051, 2052, 2053, 2054, 2055, 2056, 2057, 2058, 2059, 2060, 2061, 2062, 2063, 2064, 2065, 2066, 2067, 2068, 2069, 2070, 2071, 2072, 2073, 2074, 2075, 2076, 2077, 2078, 2079, 2080, 2081, 2082, 2083, 2084, 2085, 2086, 2087, 2088, 2089, 3000, 3001, 3002, and 3004; and tract 20503, blocks 1030, 1031, 2000, 2001, 2002, 2003, 2004, 2015, 3000, 3001, 3002, 3003, 3004, 3005, 3011, 3012, 3017, 4000, 4001, 4002, 4003, 4004, 4005, 4006, 4007, 4013, 4014, 4015, and 4016.

(2) MARINETTE COUNTY. That part of Marinette County consisting of all of the following:

- (a) The towns of Grover, Peshtigo, and Pound.
- (b) The villages of Coleman and Pound.
- (c) The cities of Marinette and Peshtigo.

(3) OCONTO COUNTY. That part of Oconto County consisting of all of the following:

- (a) The towns of Abrams, Little River, Little Suamico, Oconto, Pensaukee, and Stiles.
- (b) The city of Oconto.

History: 2011 a. 43.

4.90 Ninetieth assembly district. All of the following territory in Brown County constitutes the 90th assembly district: that part of the city of Green Bay comprising U.S. census tract 100, blocks 1000, 1001, 1002, 1003, 1004, 1005, 1006, 1007, 1008, 1009, 1010, 1011, 1012, 1013, 1014, 1015, 1016, 1017, 1018, 1019, 1020, 1021, 1022, 1023, 1024, 1025, 1026, 1027, 1028, 1029, 1030, 1031, 1032, 1033, 1034, 1035, 1036, 1037, 1038, 1039, 1040, 1041, 1042, 1043, 1044, 1045, 1046, 1047, 1048, 1049, 1050, 1051, 1052, 1053, 1054, 1055, 1056, 1057, 1058, 1059, 1060, 1061, 1062, 1063, 1064, 1065, 1066, 1067, 1068, 1069, 1070, 1071, 2000, 2001, 2002, 2003, 2004, 2005, 2006, 2007, 2008, 2009, 2010, 2011, 2012, 2013, 2014, 2015, 2016, 2017, 2018, and 2019; and tract 200, blocks 1000, 1001, 1002, 1003, 1004, 1005, 1006, 1007, 1008, 1009, 1010, 1011, 1012, 1013, 1014, 1015, 2000, 2001, 2002, 2003, 2004, 2005, 2006, 2007, 2008, 2009, 2010, 2011, 2012, 2013, 3000, 3001, 3002, 3003, 3004, 3005, 3006, 3007, 3008, 3009, 3010, 3011, 3012, 3013, 3014, 3015, 4000, 4001, 4002, 4003, 4004, 4005, 4006, 4007, 4008, 4009, 4010, 4011, 4012, 4013, 4014, 4015, 4016, 4017, 4018, 5000, 5001, 5002, 5003, 5004, 5005, 5006, 5007, 5008, 5009, 5010, 5011, 5012, 5013, 5014, 6000, 6001, 6002, 6003, 6004, 6005, 6006, 6007, 6008, 6009, 6010, 6011, 6012, 6013, 6014, 6015, 6016, 6017, 6018, 6019, 6020, 6021, 6022, 6023, 6024, 6025, and 6026; and tract 302, blocks 1000, 1001, 1002, 1003, 1004, 1005, 1006, 1007, 1008, 1009, 2007, 2008, and 2022; and tract 303, blocks 1000, 1001, 1002, 1003, 1004, 1005, 1006, 1007, 1008, 1009, 1010, 1011, 1012, 1013, 1014, 1015, 1016, 1017, 1018, 1019, 2000, 2001, 2002, 2003, 2004, 2005, 2006, 2007, 2008, and 2009; and tract 401, blocks 1000, 1001, 1002, 1003, 1004, 1005, 1006, 1007, 1008, 1009, 1010, 1011, 2000, 2001, 2002, 2003, 2004, 2005, 2006, 2007, 3000, 3001, 3002, 3003, 3004, 3005, 4000, 4001, 4002, 4003, 4004, 4005, 4006, 4007, 4008, 4009, 4010, 4011, 4012, 4013, 4014, 4015, 4016, 4017, 4018, 4019, 4020, 4021, and 4022; and tract 500, blocks 1000, 1001, 1002, 1003, 1004, 1005, 1006, 1007, 1008, 1009, 1010, 1011, 1012, 1013, 2000, 2001, 2002, 2003, 2004, 2005, 2006, 2007, 2008, 3000, 3001, 3002, 3003, 3004, 3005, 3006, 3007, 3008, 3009, 3010, 3011, 4000, 4001, 4002, 4003, 4004, 4005, 4006, and 4007; and tract 600, blocks 1000, 1001, 1002, 1003, 1004, 1005, 1006, 1007, 1008, 2000, 2001, 2002, 2003, 2004, 2005, 2006, 2007, 2008, 2009, 3008, 3011, 3012,

5000, and 5001; and tract 700, blocks 1000, 1001, 1002, 1003, 1004, 1005, 1006, 1007, 1008, 1009, 1010, 1011, 1012, 1013, 1014, 1015, 1016, 1017, 1018, 1019, 1020, 1021, 2000, 2001, 2002, 2003, 2004, 2005, 2006, 2007, 2008, 2009, 2010, 2011, 2012, 2013, 2014, 2015, 2016, 2017, 2018, 2019, 2020, 2021, 2022, 2023, 2024, 2025, 2026, 2027, 2028, 2029, 2030, 2031, 3000, 3001, 3002, 3003, 3004, 3005, 3006, 3007, 3008, 3009, 3010, 3011, 3012, 3013, 3014, 3015, 3016, 3017, 3018, 3019, 3020, 3021, 3022, 3023, 3024, 3025, 3026, 3027, 4000, 4001, 4002, 4003, 4004, 4005, 4006, 4007, 4008, 4009, 4010, 4011, 4012, 4013, 4014, 4015, 4016, 4017, 4018, 4019, 4021, 4025, 4026, 4027, 4028, 4029, 4030, 4031, 4032, 4033, 4034, and 4035; and tract 800, blocks 1000, 1001, 1002, 1003, 1004, 1005, 1006, 1007, 1008, 1009, 1010, 1011, 1012, 1013, 1014, 1015, 1016, 1017, 2000, 2001, 2002, 2003, 2004, 2005, 2006, 2007, 2008, 2009, 2010, 2011, 2012, 2013, 2014, 2015, 2016, 2017, 2018, 2019, 2020, 2021, 2022, 2023, 2024, 2025, 2026, 2027, 2028, 2029, 2030, 2031, 2032, 2033, 2034, 2035, 2036, 2037, 2038, 2039, 2040, 2041, 2042, 2043, 2044, 2045, 2046, 2047, 2048, 2049, 2050, 2051, 2052, 2053, 2054, 2055, 2056, 2057, 2058, 2059, 2060, 2061, 2062, 2063, 2064, 2065, 2066, 2067, and 2068; and tract 900, blocks 1000, 1001, 1002, 1003, 1004, 1005, 1006, 1007, 1008, 1009, 1010, 1011, 1012, 1013, 1014, 1015, 1016, 1017, 1018, 1019, 1020, 1021, 1022, 1023, 1024, 1025, 1026, 1027, 1028, 1029, 1030, 1031, 1032, 2000, 2001, 2002, 2003, 2004, 2005, 2006, 2007, 2008, 2009, 2010, 2011, 2012, 2013, 2014, 2015, 2016, 2017, 2018, 2019, 2020, 2021, 2022, 2023, 2024, 2025, 2026, 2027, 2028, 2029, 2030, 3000, 3001, 3002, 3003, 3004, 3005, 3006, 3007, 3008, 3009, 3010, 3011, 3012, 3013, 3014, 3015, 3016, 3017, 4000, 4001, 4002, 4003, 4004, 4005, 4006, 4007, 4008, 5000, 5001, 5002, 5003, 5004, 5005, 5006, 5007, 5008, 5009, 5010, 5011, and 5012; and tract 1000, blocks 1000, 1001, 1002, 1003, 1004, 1005, 1006, 1007, 1008, 1009, 1010, 1011, 1012, 1013, 1014, 1015, 1016, 1017, 1018, 1019, 1020, 1021, 1022, 1023, 1024, 1025, 1026, 1027, 1028, 1029, 1030, 1031, 1032, 1033, 1034, 1035, 1036, 1037, 1038, 1039, 1040, 1041, 1042, 1043, 1044, 1045, 1046, 1047, 1048, 1049, 1050, 1051, 1052, 1053, 1054, 1055, 1056, 1057, 1058, 1059, 1060, 1061, 1062, 1063, 1064, 1065, 1066, 1067, 1068, 1069, 1070, 1071, 1072, 1073, 1074, 1075, 1076, 1077, 1078, 1079, 1080, 1081, 1082, 1083, 1084, 1085, 1086, 1087, 1088, 1089, 1090, 1091, 1092, 1093, 1094, 1095, 1096, 1097, 1098, 1099, 1100, 1101, and 1102; and tract 1100, blocks 1000, 1001, 1002, 1003, 1004, 1005, 1006, 1007, 1008, 1009, 1010, 1011, 1012, 1013, 1014, 1015, 1016, 2000, 2001, 2002, 2003, 2004, 2005, 2006, 2007, 2008, 2009, 2010, 2011, 2012, 2013, 2014, 2015, 2016, 2017, 2018, 2019, 2020, 2021, 2022, 2023, 2024, 2025, 2026, 2027, 2028, 2029, 2030, and 2031; and tract 1200, blocks 1000, 1001, 1002, 1003, 1004, 1005, 1006, 1007, 1008, 1009, 1010, 1011, 1012, 1013, 1014, 2000, 2001, 2002, 2003, 2004, 2005, 2006, 2007, 2008, 2009, 2010, 2011, 2012, 2013, 2014, 2015, 2016, 2017, and 2018; and tract 1300, blocks 1000, 1001, 1002, 1003, 1004, 1005, 1006, 2000, 2001, 2002, 2003, 2004, 2005, 2006, 2007, 2008, 2009, 2010, 3000, 3001, 3002, 3003, 3004, 3005, 3006, 3007, 3008, 3009, 3010, 3011, 3012, 4000, 4001, 4002, 4003, 4004, 4005, 4006, 4007, 4008, 4009, 4010, 4011, 4012, 4013, 4014, 4015, 4016, 4017, 4018, 4019, 4020, 4021, 4022, and 4023; and tract 1400, blocks 1000, 1007, 1008, 2001, 2002, 2003, 2004, 2005, 2006, 2007, 2008, 2009, 2010, 2011, 2012, 2013, 2014, 3000, 3001, 3002, 3003, 3004, 3005, 3006, 3007, 3008, 4000, 4001, 4002, 4003, 4004, 4005, 4006, 4007, 4008, 4009, 4010, 4011, 5000, 5001, 5002, 5003, 5004, 5005, 5006, and 5007; and tract 1600, blocks 1000, 1001, 1002, 1003, 1004, 1006, 1007, 1008, 1009, 1020, 1021, 1022, 1023, 1024, 1026, 1027, 1028, 1029, 1030, 1033, 2000, 2001, 2002, 3000, 3001, 4000, 4001, 4002, 4003, 4004, 4005, 4006, 4011, and 4012; and tract 1701, blocks 1000, 1001, 1002, 1003, 1004, 1005, 1006, 1007, 1008, 1009, 1010, 1011, 1012, 2000, 2001, 2002, 2003, 2004, 2005, 2006, 2007, 2008, 2009, 2010, 2011, 2012, 2013, 2014, 2015, 2016, 2017, 2018, 2019, 2020, 2021, and 2022; and tract 1702, blocks 1000, 1001, 1002, 1003, 1004, 1005, 1006, 1007, 1010, 1011, 2000, 2001, 2002, 2003, 2004, 2005, 2006, 2007, 2008, 2009,

2010, 2011, 2012, 2013, 2014, 2015, 3000, 3001, 3002, 3003, 3004, 3005, 3006, 3007, 3008, 3009, 3010, 3011, 3012, 3013, 3014, 3015, 3016, and 3017; and tract 1801, blocks 2006, 2013, 2014, 2015, 2016, and 2019; and tract 1802, blocks 1019, 1020, 1022, 1023, 1024, 1025, 1026, 1027, 1028, 1029, 1030, 1031, 1032, 1033, 1034, 1035, 1036, 1037, 1038, 1039, 1040, 1041, 1042, 1043, 1044, 1045, 1046, 1047, 1048, 1049, 1050, 1051, 1052, 1053, 1054, 1055, 1056, 1057, 1058, 1059, 1061, 1067, 2048, 2049, 2050, 2051, and 2052; and tract 2001, blocks 1000, 1001, 1002, 1003, 1004, 1005, 1006, 1007, 1008, 1009, 1010, 1011, 1012, 1016, 1017, 1018, 1019, 1020, 1021, 1022, 1023, 1024, 1025, 3002, 3003, 3004, 3005, 3006, 3007, 3008, 3009, 3010, 3011, 3012, 3013, 3014, 3015, 3016, 3017, 3018, and 3019; and tract 21303, blocks 1000, 1001, 1002, 1005, 1006, 1007, 1010, 1012, 1017, 1028, 2000, 2001, 2002, and 2006.

History: 2011 a. 43.

4.91 Ninety-first assembly district. All of the following territory constitutes the 91st assembly district:

(1) CHIPPewa COUNTY. That part of Chippewa County consisting of that part of the city of Eau Claire comprising U.S. census tract 10400, blocks 3076, 3079, 3085, 3086, and 3088.

(2) EAU CLAIRE COUNTY. That part of Eau Claire County consisting of that part of the city of Eau Claire comprising U.S. census tract 301, block 1025; and tract 302, blocks 1071, 1072, 1073, 1078, 1079, 1080, 1082, 1093, 1094, 1095, 1099, 1103, 1104, 1105, 1106, 1107, 1108, 1109, 1110, 1111, 1112, 1119, 1121, 1163, 1194, 1199, 2010, 2013, 2014, 2015, 2087, 3001, 3002, 3005, 3006, 3007, 3008, 3011, 3012, 3020, 3021, 3022, 3056, and 3058; and tract 400, blocks 1013, 1014, 2023, 2024, 2043, 2048, 2049, 2050, 2051, and 2052; and tract 501, blocks 1000, 1001, 1002, 1003, 1004, 1005, 1006, 1007, 1008, 1009, 1010, 1011, 1012, 1013, 1014, 1015, 1016, 1017, 1018, 1019, 1020, 1021, 1022, 1023, 1024, 1025, 1026, 1027, 1028, 1029, 1030, 1031, 1032, 1033, 1034, 1035, 1036, 1037, 1038, 1039, 1040, 1041, 2000, 2001, 2002, 2003, 2004, 2005, 2006, 2007, 2008, 2009, 2010, 2011, 2012, 2013, 2014, 2015, 2016, 2017, 2018, 2019, 2020, 2021, 2022, 2023, 2024, 2025, 2026, 2027, 2028, 2029, 2030, 2031, 2032, 3000, 3001, 3003, 3004, 3005, 3006, 3007, 3008, 3009, 3010, 3011, 3012, 3013, 3014, 3015, 3016, 3017, 3018, 3019, 3021, 3022, 3023, 3024, 3025, 3026, 3027, 3028, 3029, 3030, 3031, 3032, 4000, 4001, 4002, 4003, 4004, 4005, 4006, 4007, 4008, 4009, 4010, 4011, 4012, 4013, 4014, 4015, 4016, 4017, 4018, 4019, 4020, 4021, 4022, 4023, 4024, 4025, 4026, 4027, 4028, 4029, 4030, 4031, 4032, 4033, 4034, and 4035; and tract 502, blocks 1003, 1004, 1005, 1006, 1007, 1008, 1009, 1010, 2008, 2009, 2010, 2011, 2012, 2013, 2014, 2015, 2016, 2017, 2018, 2019, 2022, 2023, 2025, 2026, 2027, 2028, 2029, 2030, 2031, 2032, 2033, 2034, 2035, 2036, 2037, 2038, 3045, 3046, and 3047; and tract 600, blocks 1000, 1001, 1002, 1003, 1004, 1005, 1006, 1007, 1008, 1009, 1010, 1011, 1012, 1013, 1014, 1015, 1016, 1017, 1018, 1019, 1020, 1021, 1022, 1023, 1024, 1025, 1026, 1027, 1028, 1029, 1030, 2000, 2001, 2002, 2003, 2004, 2005, 2006, 2007, 2008, 2009, 2010, 2011, 2012, 2013, 2014, 2015, 2016, 2017, 2018, 2019, 3000, 3001, 3002, 3003, 3004, 3005, 3006, 3007, 3008, 3009, 3010, 3011, 3012, 3013, 3014, 3015, 3016, 3017, 3018, 3019, 3020, 3021, 3022, 3023, 4000, 4001, 4002, 4003, 4004, 4005, 4006, 4007, 4008, 4009, 4010, 4011, 4012, 4013, 4014, 4015, 4016, 4017, 4018, 4019, 4020, 4021, 4022, 4023, 5003, 5004, 5005, 5006, 5007, 5008, 5009, 5010, 5011, 5012, 5013, 5014, 5015, 5016, 5017, 5018, 5019, 5020, 5021, 5022, 5023, 5025, 5027, 5028, 5029, 5030, 5031, and 5032; and tract 700, blocks 1000, 1001, 1002, 1003, 1004, 1005, 1006, 1007, 1008, 1009, 1010, 1011, 1012, 1013, 1014, 1015, 1016, 1017, 1018, 1019, 1020, 1021, 1022, 1023, 1024, 1025, 1026, 1027, 1028, 1029, 1030, 1031, 1032, 1033, 1034, 1035, 2000, 2001, 2002, 2003, 2004, 2005, 2006, 2007, 2008, 2009, 2010, 2011, 3000, 3001, 3002, 3003, 3004, 3005, 3006, 3007, 3008, 3009, 3010, 3011, 3012, 3013, 3014, 3015, 3016, 3017, 3018, 3019, 3020, 3021, 3022, 3023, 3024, 3025, 4000, 4001, 4002, 4003, 4004, 4005, 4006, 4007, 4008, 4009, 4010, 4011,

4012, 4013, 4014, 4015, 4016, 4017, 4018, 4019, 4020, 4021, 4022, 5000, 5001, 5002, 5003, 5004, 5005, 5006, 5007, 5008, 5009, 5010, 5011, 5012, 5013, 5014, 5015, 5016, 5017, 5018, 5019, 5020, 5021, 5022, 5023, 5024, 5025, 5026, 5027, 5028, 5029, 5030, 5031, 5032, 5033, 5034, 5035, 5036, 5037, 6000, 6001, 6002, 6003, 6004, 6005, 6006, 6007, 6008, 6009, 6010, 6011, 6012, 6013, 6014, 6015, 6016, 6017, 6018, 6019, 6020, 6021, 6022, 6023, 6024, 6025, 6026, 6027, and 6028; and tract 801, blocks 1000, 1001, 1002, 1003, 1004, 1005, 1006, 1007, 1008, 1009, 1010, 1011, 1012, 1013, 1014, 1015, 1016, 1017, 1018, 1019, 1020, 1021, 1022, 1023, 1024, 1025, 1026, 1027, 2000, 2001, 2002, 2003, 2004, 2005, 2006, 2007, 2008, 2009, 2010, 2011, 2012, 2013, 2014, 2015, 2016, 2017, 2018, 2019, 2020, 2021, 3000, 3001, 3002, 3003, 3004, 3005, 3006, 3007, 3008, 3009, 3010, 3011, 4000, 4001, 4002, 4003, 4004, 4005, 4006, 4007, 4008, 4009, 4010, 4011, 4012, 4013, 4014, 4015, 4016, 4017, 4018, 4019, 4020, 4021, 4023, 4024, 4025, 4026, and 4027; and tract 802, blocks 1000, 1001, 1003, 1004, 1005, 1006, 1009, 1010, 1011, 1012, 1013, 1014, 1015, 1017, 1019, 1020, 1021, 1023, 1025, 1026, 1027, 1028, 1029, 1030, 1036, 1037, 1041, 1043, 1044, 1046, 1047, 1048, 1049, 1050, 1051, 1052, 1054, 2000, 2001, 2002, 2003, 2004, 2005, 2006, 2007, 2008, 2009, 2010, 2011, 2012, 2013, 2014, 2015, 2016, 2017, 2018, 2019, 2021, 2022, and 2023; and tract 803, blocks 1000, 1001, 1002, 1003, 1004, 1005, 1006, 1007, 1010, 1011, 1018, 1019, 1020, 1021, 1022, 1023, 1030, 1031, 1032, 1033, 1035, 2000, 2001, 2002, 2003, 2004, 2005, 2006, 2009, 2010, 2011, 2012, 2015, 2016, 2017, 2025, 2029, 2032, 2036, 2040, 2042, 2045, 2046, 2061, 2062, 2063, 3001, 3005, 3006, 3009, 3014, 3015, 3016, 3017, 3018, 3020, 3021, 3022, 3023, 3024, 3025, 3026, 3027, 3028, 3029, and 3030; and tract 900, blocks 1000, 1001, 1002, 1003, 1004, 1005, 1006, 1007, 1008, 1009, 1010, 1011, 2000, 2001, 2002, 2003, 2004, 2005, 2006, 2007, 2008, 2009, 2010, 2011, 2012, 2013, 2014, 2015, 2016, 2017, 2018, 2019, 2020, 2021, 2022, 2023, 2024, 3000, 3001, 3002, 3003, 3004, 3005, 3006, 3007, 3008, 3009, 3010, 3011, 3012, 3013, 3014, 3015, 3016, 3017, 3018, 3019, 3020, 3021, 3022, 3023, 3024, 3025, 3026, 3027, 3028, 3032, 3034, 3035, 3036, 3037, 3040, 3041, 3045, 3046, 3048, 3049, 3050, 3051, 3052, 3053, 3054, 3056, 3057, 3059, 3063, 3064, 3068, 3069, 3078, 3079, 3080, 3081, and 3082; and tract 1101, blocks 1000, 1001, 1002, 1003, 1004, 1005, 1006, 1007, 1008, 1009, 1010, 1011, 1012, 1013, 1014, 1015, 1016, 1017, 1018, 1019, 1020, 1021, 1022, 1023, 1024, 1025, 1026, 1027, 1028, 1029, 1030, 1031, 1032, 1033, 1034, 1035, 1036, 1037, 1038, 1039, 1040, 1041, 1042, 1043, 1044, 1045, 1046, 1047, 1048, 1049, 1050, 1051, 1052, 1053, 1054, 1055, 1056, 1057, 1058, 1059, 1060, 1061, 1062, 1063, 1064, 1065, 1066, 1067, 1068, 1069, 1070, 1071, 1072, 1073, and 1074; and tract 1200, blocks 1000, 1001, 1002, 1003, 1004, 1005, 1006, 1007, 1008, 1009, 1010, 1011, 1012, 1013, 1015, 1016, 1017, 1018, 1019, 1020, 1021, 1022, 1023, 2000, 2001, 2002, 2003, 2004, 2005, 2006, 2007, 2008, 2009, 2010, 2011, 2012, 2013, 2014, 2015, 2016, 2017, 2018, 2019, 2020, 2021, 2022, 2023, 2024, 2025, 2026, 2027, 2028, 3000, 3001, 3002, 3003, 3004, 3005, 3006, 3007, 3008, 3009, 3010, 3011, 4000, 4001, 4002, 4003, 4004, 4005, 4006, 4007, 4008, 4009, 4010, 4011, 4012, 4013, 4014, 4015, 4016, 4017, 4018, 4019, 5000, 5001, 5002, 5003, 5004, 5005, 5006, 5007, 5008, 5009, 5010, 5011, 5012, 5013, 5014, 5015, 5016, 6000, 6001, 6002, 6003, 6004, 6005, 6006, 6007, 6008, 6009, 6010, 6011, 6012, 6013, 6014, 6015, 6016, 6017, 6018, 6019, 6020, 6021, 6022, and 6023; and tract 1300, blocks 1001, 1003, 1005, 1007, 1008, 1009, 1012, 1014, 1015, 1017, 1020, 1021, 1022, 1024, 1025, 1026, 1027, 1028, 1029, 1030, 1032, 1034, 1035, 1036, 1037, 1038, 1039, 1040, 1041, 1042, 1044, 1045, 1046, 1047, 1048, 1050, 1051, 1055, 1056, 1057, 1058, 1061, 1063, 1068, 1069, 1070, 1071, 1072, 1073, 1074, 1077, 1079, 1080, 1081, 1082, 1083, 1084, 1085, 1086, 1087, 1088, 1095, 1096, 1097, 1098, 1100, 2005, 2007, 2008, 2009, 2010, 2011, 2013, 2014, 2015, 2016, 2017, 2019, 2020, 2021, 2022, 2023, 2024, 2025, 2030, 2032, 2033, 2034, 3005, 3006, 3007, 3008, 3011, 3012, 3013, 3014, 3015,

3016, 3017, 3018, 3019, 3020, 3021, 3022, 3023, 3024, 3025, 3026, 3027, 3028, 3030, 3031, 3032, and 3033; and tract 1400, blocks 1000, 1001, 1002, 1003, 1004, 1005, 1006, 1007, 1008, 1009, 1010, 1011, 1012, 1013, 1014, 1015, 1016, 1017, 1018, 1019, 1020, 1021, 1022, 1023, 1024, 1025, 1026, 1027, 1028, 1029, 1030, 1031, 1032, 2000, 2001, 2002, 2003, 2004, 2005, 2006, 2007, 2008, 2009, 2010, 2011, 2012, 2013, 2014, 2015, 2016, 2017, 2018, 2019, 2020, 2021, 2022, 2023, 2024, 2025, 2026, 2027, 2028, 2029, 2030, 2031, 3000, 3001, 3002, 3003, 3004, 3005, 3006, 3007, 3008, 3009, 3010, 3011, 3012, 3013, 3014, 3015, 3016, 3017, 3018, 3019, 3020, 3021, 3022, 3023, 3024, 3026, 3027, 4000, 4001, 4002, 4003, 4004, 4005, 4006, 4007, 4008, 4009, 4010, 4011, 4012, 4013, 4014, 4015, 4016, 4017, 4018, 4019, 4020, 4021, 4022, 4023, 4024, 4025, 4026, 4027, 4028, 4029, 4030, 4031, 4032, 4033, 4034, 4035, 4036, 4037, 5000, 5001, 5002, 5003, 5004, 5005, 5006, 5007, 5008, 5009, 5010, 5011, 5012, 5013, 5014, 5015, 5016, 5017, 5018, 5019, 5020, 5021, 5022, 5023, 5024, 5025, 5026, 5027, 5028, 5029, 5030, 5031, 5032, 5033, 5034, 5035, 5036, 5037, 5038, 5039, and 5040; and tract 1500, blocks 1000, 1001, 1002, 1003, 1004, 1005, 1006, 1008, 1009, 1010, 1011, 1012, 1015, 1036, 1047, 1050, 1051, 1052, 1053, 1054, 1055, 1057, 1058, 1059, 1060, 1061, 1062, 1063, 1064, 1065, 1066, 1067, 1068, 1070, 1071, 1072, 1073, 1074, 1075, 1076, 1077, 1097, 1098, 1102, 1103, and 1105; and tract 1700, blocks 1000, 1001, 1002, 1003, 1004, 1005, 1006, 1007, 1008, 1009, 1010, 1011, 1012, 1013, 1014, 1015, 1016, 1017, 2000, 2001, 2002, 2003, 2004, 2005, 2006, 2007, 2008, 2009, 2010, 2011, 2012, 2013, 2014, 2015, 2016, 2017, 2018, 2019, 2020, 2021, 2022, 2023, 2024, 2025, 2026, 2027, 2028, 2029, 2030, 2031, 2032, 2033, and 2034.

History: 2011 a. 43.

4.92 Ninety-second assembly district. All of the following territory constitutes the 92nd assembly district:

(1) **BUFFALO COUNTY.** That part of Buffalo County consisting of all of the following:

(a) The towns of Alma, Belvidere, Buffalo, Canton, Cross, Dover, Gilmanton, Glencoe, Lincoln, Milton, Modena, Mondovi, Montana, Naples, Nelson, and Waumandee.

(b) The villages of Cochrane and Nelson.

(c) The cities of Alma, Buffalo City, Fountain City, and Mondovi.

(2) **JACKSON COUNTY.** That part of Jackson County consisting of all of the following:

(a) The towns of Adams, Albion, Alma, Brockway, Curran, Franklin, Garden Valley, Hixton, Irving, Komensky, Melrose, North Bend, Northfield, and Springfield.

(b) The villages of Alma Center, Hixton, Melrose, Merrillan, and Taylor.

(c) The city of Black River Falls.

(3) **TREMPEALEAU COUNTY.** That part of Trempealeau County consisting of all of the following:

(a) The towns of Albion, Arcadia, Burnside, Caledonia, Chimney Rock, Dodge, Ettrick, Gale, Hale, Lincoln, Pigeon, Preston, Trempealeau, and Unity.

(b) The villages of Eleva, Ettrick, Pigeon Falls, Strum, and Trempealeau.

(c) The cities of Arcadia, Blair, Galesville, Independence, and Whitehall.

History: 2011 a. 43.

4.93 Ninety-third assembly district. All of the following territory constitutes the 93rd assembly district:

(1) **WHOLE COUNTY.** Pepin.

(2) **BUFFALO COUNTY.** That part of Buffalo County consisting of the town of Maxville.

(3) **DUNN COUNTY.** That part of Dunn County consisting of the towns of Dunn, Eau Galle, Peru, Rock Creek, and Weston.

(4) **EAU CLAIRE COUNTY.** That part of Eau Claire County consisting of all of the following:

(a) The towns of Brunswick, Drammen, Pleasant Valley, Union, and Washington.

(b) That part of the city of Eau Claire comprising U.S. census tract 302, blocks 1064, 1086, 1088, 1089, 1090, 1091, 1097, 1098, 1100, 1101, 1102, 1114, 1116, 1118, 1122, 1123, 1124, 1125, 1126, 1127, 1129, 1131, 1135, 1136, 1137, 1138, 1141, 1142, 1143, 1144, 1145, 1146, 1147, 1148, 1149, 1150, 1152, 1153, 1154, 1155, 1156, 1157, 1158, 1159, 1160, 1164, 1167, 1192, 1193, 2001, 2002, 2003, 2004, 2008, 2009, 2017, 2020, 2021, 2023, 2024, 2025, 3000, 3003, and 3009; and tract 803, blocks 2023, 2024, 2033, 2034, 2035, 2037, 2038, 2039, 2047, 2048, 2049, 2050, 2051, 2052, 2053, 2054, 2055, 2056, 2057, 2058, 2059, 2060, 2065, and 2066.

(5) **PIERCE COUNTY.** That part of Pierce County consisting of all of the following:

(a) The towns of Clifton, Diamond Bluff, El Paso, Ellsworth, Gilman, Hartland, Isabelle, Maiden Rock, Martell, Oak Grove, Rock Elm, Salem, Spring Lake, Trenton, Trimble, and Union.

(b) The villages of Bay City, Ellsworth, Elmwood, Maiden Rock, and Plum City.

(c) That part of the village of Spring Valley located in the county.

(d) The city of Prescott.

(6) **ST. CROIX COUNTY.** That part of St. Croix County consisting of that part of the village of Spring Valley located in the county.

History: 2011 a. 43.

4.94 Ninety-fourth assembly district. All of the following territory in La Crosse County constitutes the 94th assembly district:

(1) The towns of Bangor, Barre, Burns, Farmington, Greenfield, Hamilton, Holland, Medary, Onalaska, and Washington.

(2) That part of the town of Shelby comprising U.S. census tract 900, blocks 2010, 2011, 2012, 2014, 2015, 2016, 2018, 2019, 2022, 2045, 2046, 2047, 2048, 2049, and 2050; and tract 1000, blocks 4024 and 4025; and tract 1102, blocks 1037, 1038, 1039, 1045, 1046, 1050, 1051, 1052, 1055, 1056, 1057, 1058, 1061, 1062, 1063, 1064, 1065, 1079, 1080, 1081, 1082, 2005, 2009, 2038, 2039, 2040, 2041, and 2042; and tract 1200, blocks 1018, 1023, 1024, 1025, 1028, 1029, 1030, 1031, 2017, 4016, and 4017; and tract 10600, blocks 1107, 1108, 1109, 1110, 1111, 1112, 1113, 1114, 1115, 1116, 1117, 1118, 1119, 1121, 1123, 1130, 1131, 1132, and 1137; and tract 10700, blocks 1000, 1001, 1002, 1004, 1005, 1006, 1008, 1009, 1010, 1011, 1012, 1013, 1014, 1015, 1016, 1017, 1018, 1019, 1020, 1021, 1022, 1023, 1024, 1025, 1026, 1027, 1032, 1033, 1034, 1035, 1037, 1040, 1041, 1045, 1047, 1050, 1066, 1070, 1071, 1072, 1073, 1074, 1075, 1076, 1077, 1078, 1079, 1080, 1081, 1082, 1086, 1087, 1088, 1089, 1090, 1091, 1092, 1093, 1094, 1095, 1102, 1103, 1104, 1105, 1108, 1109, 1110, 1111, 1112, 1113, 1114, 1115, 1116, 1117, 1118, 1119, 1120, 1121, 1122, 1123, 1124, 1125, 1126, 1127, 1128, 1129, 1130, 1131, 1132, 1133, 1134, 1135, 1136, 1146, 1149, 1151, 1152, 1153, 1154, 1155, 1156, 1157, 1158, 2016, 2029, 2030, 3004, 3005, 3006, 3007, 3008, 3009, 3010, 3011, 3017, 3018, 3019, 3024, 3025, 3027, and 3032.

(3) The villages of Bangor, Holmen, Rockland, and West Salem.

(4) The city of Onalaska.

History: 2011 a. 43.

4.95 Ninety-fifth assembly district. All of the following territory in La Crosse County constitutes the 95th assembly district:

(1) The town of Campbell.

(2) That part of the town of Shelby comprising U.S. census tract 700, blocks 1001, 1002, 1005, 1006, 1007, 1008, 1009, 1016, 1018, 1019, 1020, 1021, 1022, 1023, and 1024; and tract 1200,

4.95 LEGISLATIVE DISTRICTS

Updated 19–20 Wis. Stats. 48

blocks 3000, 3001, 3002, 3003, 3004, 3005, 3007, 3009, 3010, 3011, 3017, and 3018; and tract 10700, blocks 2000, 2001, 2002, 2003, 2004, 2005, 2006, 2007, 2011, 2012, 2019, 3020, and 3021.

(3) The city of La Crosse.

History: 2011 a. 43.

4.96 Ninety-sixth assembly district. All of the following territory constitutes the 96th assembly district:

(1) WHOLE COUNTY. Crawford.

(2) MONROE COUNTY. That part of Monroe County consisting of all of the following:

(a) The towns of Adrian, Angelo, Jefferson, Leon, Portland, Ridgeville, Sheldon, Tomah, Wellington, Wells, and Wilton.

(b) The villages of Cashton, Melvina, Norwalk, and Wilton.

(3) VERNON COUNTY. That part of Vernon County consisting of all of the following:

(a) The towns of Bergen, Christiana, Clinton, Coon, Forest, Franklin, Genoa, Hamburg, Harmony, Hillsboro, Jefferson, Kickapoo, Liberty, Stark, Sterling, Union, Viroqua, Webster, Wheatland, and Whitestown.

(b) The villages of Chaseburg, Coon Valley, Genoa, La Farge, Ontario, Readstown, and Stoddard.

(c) That part of the village of De Soto located in the county.

(d) That part of the village of Viola located in the county.

(e) The cities of Hillsboro, Viroqua, and Westby.

History: 2011 a. 43.

4.97 Ninety-seventh assembly district. All of the following territory in Waukesha County constitutes the 97th assembly district:

(1) That part of the town of Genesee comprising U.S. census tract 202101, blocks 2042, 2043, 2088, 2094, 2095, 2096, 2097, and 2101; and tract 203803, blocks 1041, 1042, 1043, 1044, 1045, 1047, 1065, 1072, 2008, 2009, 2010, 2011, 2012, 2013, 2014, 2015, 2016, 2017, 2018, 2019, 2020, 2021, 2022, 2023, 2027, 2028, 2029, and 2030; and tract 203804, blocks 4006, 4010, 4011, 4016, 4017, 4018, 4019, 4020, 4021, 4022, 5000, 5001, 5002, 5003, 5004, 5005, 5006, 5007, 5008, 5009, 5010, 5011, 5012, 5013, 5014, 5015, 5016, 5017, 5018, 5019, 5020, 5021, 5022, 5023, 5024, 5025, 5026, 5027, 5028, 5029, 5030, 5031, 5032, 5033, 5034, 5035, 5036, 5037, 5038, 5039, 5040, 5041, 5042, 5043, 5044, 5045, 5046, 5047, 5048, 5049, 5050, 5051, 5052, 5053, 5054, 5055, 5056, 5057, 5058, 5059, 5060, 5061, 5062, 5063, 5064, 5065, 5066, 5067, and 5068.

(2) That part of the town of Mukwonago comprising U.S. census tract 203802, blocks 1000, 1001, 1002, 1003, 1004, 1005, 1006, 1018, 1019, 1020, 1024, 1025, 2000, 2001, 2002, 2003, 2004, 2005, 2006, 2007, 2008, 2009, 2010, 2011, 2012, and 2013; and tract 203803, block 1073; and tract 203901, blocks 1000, 1001, 1002, 1003, 1004, and 1005; and tract 203902, blocks 1000, 1001, 1003, 1004, 1005, 2000, 2001, 2010, 2011, 2012, and 2017.

(3) That part of the town of Waukesha comprising U.S. census tract 201300, blocks 4001, 4002, 4008, 4009, 4012, 4013, 4014, 4019, 4025, 4026, 4029, and 4038; and tract 201600, blocks 2010, 2013, 2014, and 2016; and tract 202101, blocks 1006, 1008, 1009, 1010, 1011, 1012, 1013, 1014, 1015, 1016, 1017, 1018, 1019, 1020, 1022, 1023, 1024, 1026, 1028, 1029, 2001, 2002, 2003, 2004, 2013, 2016, 2017, 2018, 2019, 2020, 2021, 2022, 2023, 2024, 2026, 2027, 2028, 2029, 2030, 2033, 2036, 2037, 2038, 2039, 2040, 2041, 2044, 2046, 2047, 2052, 2054, 2056, 2057, 2058, 2080, 2086, 2090, 2098, and 2099; and tract 202102, blocks 1010, 1012, 1013, 3005, 3019, 3021, 3022, 4009, 4010, 4012, 4013, 4014, 4015, 4016, 4017, 4018, 4029, 4030, 4031, 4032, 4034, 4048, 4049, 4050, 4051, 4052, and 4055; and tract 202201, blocks 3004, 3010, 3011, 3014, 3023, 3024, 3025, 3026, 4002, 4003, 4004, 4008, 4010, 4012, 4020, 4024, 4031, 4035, 4036, 4037, and 4039; and tract 202202, blocks 1012, 1013, 1014, 1016, 3001, 3007, and 3008; and tract 202301, blocks 1013, 1018, 1019, 1020, 1021, 1026, 1027, 1030, 1031, 2005, 2006, 2007, 2008,

3008, 3015, 3016, 3022, 3024, 3025, 3027, 3030, 3031, 3033, 3034, 3045, 3046, 3049, 3050, 3052, 3053, 3054, 3055, and 3056; and tract 202302, block 4012; and tract 202400, blocks 1006, 2005, 4005, 4012, and 4013; and tract 202500, blocks 1000, 1001, 1003, 1004, 3000, 3002, 3009, 3013, 3016, 3017, 3018, 3019, 3020, 3022, 3033, 3035, 3036, 3037, 3038, 3039, 3040, 3041, 3044, 3045, 3046, 3047, 3053, 3054, 5001, 5002, 5003, 5004, and 5005; and tract 202800, blocks 1026, 1031, 1033, and 1034; and tract 202902, blocks 3009, 3010, 3011, 3023, 3025, and 3026; and tract 203804, blocks 3026, 3027, 3028, 3029, 3030, 3037, 3038, 3039, 3040, 3041, 3042, 3043, 3044, 3045, and 3046.

(4) That part of the city of Waukesha comprising U.S. census tract 201300, blocks 4000, 4003, 4004, 4005, 4006, 4007, 4010, 4011, 4015, 4016, 4017, 4018, 4020, 4021, 4022, 4023, 4024, 4027, 4028, 4030, 4031, 4032, 4033, 4034, 4035, 4036, 4037, 4039, 4040, 4041, and 4042; and tract 201600, blocks 2011, 2012, 2015, 2017, and 2018; and tract 202101, blocks 1000, 1001, 1002, 1003, 1004, 1005, 1007, 1021, 1025, 1027, 1030, 1031, 1032, 2000, 2005, 2006, 2007, 2008, 2009, 2010, 2011, 2012, 2014, 2015, 2025, 2031, 2032, 2034, 2035, 2045, 2048, 2049, 2050, 2051, 2053, 2055, 2059, 2060, 2061, 2062, 2063, 2064, 2065, 2066, 2067, 2068, 2069, 2070, 2071, 2072, 2073, 2074, 2075, 2076, 2077, 2078, 2079, 2081, 2082, 2083, 2084, 2085, 2087, 2089, 2091, 2092, 2093, and 2100; and tract 202102, blocks 1000, 1001, 1002, 1003, 1004, 1005, 1006, 1007, 1008, 1009, 1011, 1014, 1015, 1016, 2000, 2001, 2002, 2003, 2004, 2005, 2006, 2007, 3000, 3001, 3002, 3003, 3004, 3006, 3007, 3008, 3009, 3010, 3011, 3012, 3013, 3014, 3015, 3016, 3017, 3018, 3020, 4011, 4019, 4020, 4021, 4022, 4023, 4024, 4025, 4026, 4027, and 4028; and tract 202103, blocks 1000, 1001, 1003, 1004, 1005, 1006, 1007, 1008, 1009, 1012, 1013, 1014, 1015, 1016, 1019, 1020, 1021, 1022, 1025, 1029, 1030, 1031, 1035, 1036, 1038, 1039, 1040, 1041, 1042, 1043, 1044, 1045, 1046, 1047, 1048, 1049, 1050, 1052, 1059, 1060, 1061, 1062, 1063, 1064, 1065, and 1066; and tract 202201, blocks 1000, 1001, 1002, 1003, 1004, 1005, 1006, 1007, 1008, 1009, 1010, 1011, 2000, 2001, 2002, 2003, 2004, 2005, 2006, 2007, 2008, 2009, 2010, 2011, 2012, 2013, 2014, 3000, 3001, 3002, 3003, 3005, 3006, 3007, 3008, 3009, 3012, 3013, 3015, 3016, 3017, 3018, 3019, 3020, 3021, 3022, 3027, 4000, 4001, 4005, 4006, 4007, 4009, 4011, 4013, 4014, 4015, 4016, 4017, 4018, 4019, 4021, 4022, 4023, 4025, 4026, 4027, 4028, 4029, 4030, 4032, 4033, 4034, and 4038; and tract 202202, blocks 1000, 1001, 1002, 1003, 1004, 1005, 1006, 1007, 1008, 1009, 1010, 1011, 1015, 1017, 1018, 2000, 2001, 2002, 2003, 2004, 2005, 2006, 2007, 2008, 2009, 2010, 2011, 2012, 2013, 2014, 2015, 2016, 2017, 2018, 2019, 2020, 2021, 2022, 2023, 2024, 2025, 2026, 2027, 2028, 2029, 2030, 2031, 2032, 2033, 2034, 2035, 2036, 2037, 2038, 2039, 3000, 3002, 3003, 3004, 3005, 3006, 3009, 3010, 3011, 4000, 4001, 4002, 4003, 4004, 4005, 4006, 4007, 4008, 4009, 5000, 5001, 5002, 5003, 5004, 5005, 5006, 5007, 5008, 5009, and 5010; and tract 202301, blocks 1000, 1001, 1002, 1003, 1004, 1005, 1006, 1007, 1008, 1009, 1010, 1011, 1012, 1014, 1015, 1016, 1017, 1022, 1023, 1024, 1025, 1028, 1029, 1032, 2000, 2001, 2002, 2003, 2004, 2009, 2010, 2011, 2012, 2013, 2014, 2015, 2016, 2017, 2018, 2019, 2020, 2021, 2022, 2023, 2024, 2025, 2026, 2027, 2028, 3000, 3001, 3002, 3003, 3004, 3005, 3006, 3007, 3009, 3010, 3011, 3012, 3013, 3014, 3017, 3018, 3019, 3020, 3021, 3023, 3026, 3028, 3029, 3032, 3035, 3036, 3037, 3038, 3039, 3040, 3041, 3042, 3043, 3044, 3047, 3048, 3051, and 3057; and tract 202302, blocks 1000, 1001, 1002, 1003, 1004, 1005, 1006, 1007, 1008, 1009, 1010, 1011, 1012, 1013, 1014, 1015, 1016, 1017, 1018, 1019, 1020, 1021, 1022, 1023, 1024, 1025, 1026, 1027, 1028, 1029, 1030, 1031, 1032, 1033, 1034, 1035, 1036, 1037, 1038, 1039, 2000, 2001, 2002, 2003, 2004, 2005, 2006, 2007, 2008, 2009, 2010, 2011, 2012, 2013, 2014, 2015, 2016, 2017, 2018, 2019, 2020, 2021, 2022, 2023, 2024, 2025, 2026, 2027, 2028, 2029, 2030, 2031, 2032, 2033, 3000, 3001, 3002, 3003, 3004, 3005, 3006, 3007, 3008, 3009, 3010, 3011, 3012, 3013, 3014, 3015, 4000, 4001, 4002, 4003, 4004, 4005, 4006,

4007, 4008, 4009, 4010, 4011, 4013, 4014, 4015, 4016, 4017, 5000, 5001, 5002, 5003, 5004, 5005, 5006, 5007, 5008, 5009, 5010, 5011, 5012, 5013, 6000, 6001, 6002, 6003, 6004, 6005, 6006, 6007, 7000, 7001, 7002, 7003, 7004, 7005, 7006, 7007, 7008, 7009, 7010, 7011, 7012, 7013, 7014, 7015, 7016, 7017, 7018, 7019, 7020, 7021, 7022, 7023, 7024, 7025, 7026, 7027, and 7029; and tract 202400, blocks 1000, 1002, 1003, 1004, 1005, 1007, 1008, 1009, 1010, 1011, 1012, 1013, 1014, 1015, 1016, 1017, 1018, 1020, 1021, 1022, 2000, 2001, 2002, 2003, 2004, 2006, 2007, 2008, 2009, 2010, 2011, 2012, 2013, 3000, 3001, 3002, 3003, 3004, 3005, 3006, 3007, 3008, 3009, 3010, 3011, 3012, 3013, 3014, 3015, 3016, 3017, 3018, 3019, 3020, 3021, 3022, 3023, 3024, 3025, 3026, 3027, 3028, 3029, 3030, 3031, 3032, 3033, 3034, 3035, 3036, 3037, 3038, 3039, 3040, 3041, 3042, 3043, 4000, 4001, 4002, 4003, 4004, 4006, 4007, 4008, 4009, 4010, 4011, 4014, 4015, 4016, 4017, 4018, 4019, 4020, 4021, 4022, 4023, 4024, 4025, and 4026; and tract 202500, blocks 1002, 1005, 1006, 1007, 1008, 1009, 1010, 1011, 1012, 1013, 1014, 1015, 1016, 1017, 1018, 1019, 1020, 1021, 1022, 1023, 1024, 1025, 1026, 1027, 1028, 1029, 2000, 2001, 2002, 2003, 2004, 2005, 2006, 2007, 2008, 2009, 2010, 2011, 2012, 2013, 2014, 3001, 3003, 3004, 3005, 3006, 3007, 3008, 3010, 3011, 3012, 3014, 3015, 3021, 3023, 3024, 3025, 3026, 3027, 3028, 3029, 3030, 3031, 3032, 3034, 3042, 3043, 3048, 3049, 3050, 3051, 3052, 3055, 4000, 4001, 4002, 4003, 4004, 4005, 4006, 4007, 5000, 5006, 5007, 5008, 5009, 5010, 5011, 5012, and 5013; and tract 202600, blocks 1000, 1001, 1002, 1003, 1004, 1005, 1006, 1007, 1008, 1009, 1010, 1011, 1012, 2000, 2001, 2002, 2003, 2004, 2005, 2006, 2007, 2008, 2009, 2010, 2011, 2012, 2013, 2014, 2015, 2016, 2017, 2018, 2019, 2020, 2021, 3000, 3001, 3002, 3003, 3004, 3005, 3006, 3007, 3008, 3009, and 3010; and tract 202700, blocks 1014, 1015, 1016, 1017, 1018, 1022, 2000, 2001, 2002, 2003, 2004, 2005, 2006, 2007, 2008, 2009, 2010, 2011, 2012, 2013, 2014, 2015, 2016, 2017, and 2018; and tract 202800, blocks 1024, 1025, 1027, 1029, 1030, 1032, 1035, 2000, 2014, 2015, 2016, 2017, 2018, 2019, 2020, 2021, 2022, 2023, 2024, 2025, 2026, 2027, 2028, 2029, 2030, 3009, 3010, 3011, 3012, 3013, 3014, 3015, and 3016; and tract 202902, blocks 3012, 3021, 3022, 3024, and 3028; and tract 203102, blocks 2000, 2001, 2002, 2003, 2004, 2005, 2006, 2007, 2008, 3000, 3001, 3002, 3003, 3004, 5000, 5004, 5005, 5006, 5007, 5008, 5009, 5010, 5011, 5012, and 5013; and tract 203103, blocks 3011, 4000, 4001, 4002, 4003, 4004, 4005, 4006, 4007, 4008, 4009, 5000, 5001, 5002, 5003, 5004, 5005, 5006, 5007, 5008, 5009, 5010, and 5011; and tract 203804, block 3031.

History: 2011 a. 43.

4.98 Ninety-eighth assembly district. All of the following territory in Waukesha County constitutes the 98th assembly district:

(1) That part of the town of Lisbon comprising U.S. census tract 203303, blocks 1018, 1019, and 1020; and tract 203304, blocks 1002, 1006, 1007, 1008, 1009, 1010, 1011, 1013, 1014, 1015, 1016, 1071, 1072, 1073, 2000, 2001, 2002, 2003, 2004, 2005, 2006, and 2065; and tract 203402, blocks 1002, 1003, 1008, 1009, 1011, 1017, 1018, 1019, 3008, 3010, 3013, 3014, 3015, 3016, 3017, 3018, 4008, 4009, and 4011; and tract 203403, blocks 1019 and 3017; and tract 203404, blocks 2029, 2030, 2031, 2032, 2034, 2035, 2036, 2037, 2038, 2039, 2040, 2041, 2042, and 2043; and tract 203406, blocks 4026, 5017, 5018, 5021, 5023, and 5024.

(2) The villages of Pewaukee and Sussex.

(3) The city of Pewaukee.

(4) That part of the city of Waukesha comprising U.S. census tract 202700, blocks 1000, 1001, 1002, 1003, 1004, 1005, 1006, 1007, 1008, 1009, 1010, 1011, 1012, 1013, 1019, 1020, and 1021; and tract 202800, blocks 1000, 1001, 1002, 1003, 1004, 1005, 1007, 1008, 1009, 1010, 1011, 1012, 1013, 1014, 1015, 1016, 1017, 1018, 1019, 1020, 1021, 1022, 1023, 1028, 2001, 2002, 2003, 2004, 2005, 2006, 2007, 2008, 2009, 2010, 2011, 2012, 2013, 3000, 3001, 3002, 3003, 3004, 3005, 3006, 3007, and 3008;

and tract 202901, blocks 1004, 1008, 1012, 1014, 1015, 1016, 1017, 1018, 1019, 1020, 1021, 1022, 1023, 1024, 1025, 1026, 1027, 1028, 1029, 1030, 1031, 1032, 2001, 2002, 2003, 2005, 2006, 2007, 2008, 2009, 2010, 2011, 2012, 2013, 2014, 2015, 2016, 2017, 3002, 3003, 3004, 3005, 3006, 3011, 3013, 3014, 3015, 3016, 3017, 3018, 3019, 3020, 3021, 3022, 3023, 3024, 3025, 3026, 3027, 3028, 3029, 3030, 3031, 3032, 3033, 3034, 3035, 3036, 3041, 3042, 3043, 3044, 3045, 4000, 4001, 4002, 4003, 4004, 4005, 4006, 4007, 4008, 4009, and 4010; and tract 202902, blocks 1003, 1004, 1012, 1017, 1018, 1022, 1023, 1024, 1025, 2010, 3000, 3001, 3002, 3003, 3005, 3013, 3014, 3015, 3016, 3017, 3018, 3019, 3020, and 3027; and tract 203000, blocks 1000, 1001, 1002, 1003, 1004, 1005, 1006, 1007, 1008, 1009, 1010, 1011, 1012, 1013, 1014, 1015, 1016, 1017, 1018, 1019, 2017, 2020, 2021, 2027, 2028, 2029, 2030, 2031, 2032, 2033, 2036, 2037, 2038, 2041, 2042, 2043, 2044, 2045, 2046, 2047, 2048, 2049, 2050, 2051, 2052, 2053, 2054, 2055, 2056, 2057, 2058, 2059, 2060, 2061, 2062, 2063, 2064, 2065, 2066, 2077, 2078, 2079, 2085, and 2086; and tract 203101, blocks 1000, 1001, 1002, 1003, 1004, 1005, 1006, 1007, 1008, 1009, 1010, 1011, 1012, 1013, 1014, 1015, 1016, 1017, 1018, 1019, 1020, 2000, 2001, 2002, 2005, 2006, 2007, 2008, 2009, 2010, 2011, 2012, 2013, 2014, 2015, 3005, 3006, 3007, 3008, 3010, 3011, 3012, 3013, 3015, 3016, 3018, 3021, 3022, 3023, 3025, 3026, 4000, 4001, 4002, 4003, 4004, 4005, 4006, 4007, 4008, 4009, 4010, 4011, 4012, 4013, 4014, 4015, 4016, 4017, 4018, 4019, 4020, 4021, 4022, 4023, 4024, 4025, 4026, 4027, 4028, 4029, 4030, 4031, 4032, 4033, 4034, 4035, 5001, 5002, 5003, 5014, 5015, 5016, 5017, 6000, 6001, 6002, 6003, 6004, 6005, 6006, 6007, 6008, 6009, 6010, 6011, 6012, 6013, 6014, 6015, 6016, 6017, 6018, 6019, 6020, 6021, 6022, 6028, 6029, 6030, 6031, 6032, 6033, 6034, 6035, 6036, 6037, 6038, 6039, 6040, 6041, 6042, 6043, 6044, 6045, 6046, 6047, 6048, 6049, 6050, 6051, 6052, 6053, 6054, 6055, 6056, and 6057; and tract 203103, blocks 1000, 1001, 1002, 1003, 1004, 1005, 1006, 1007, 1008, 1009, 1010, 1011, 1012, 2000, 2001, 2002, 2003, 2004, 2005, 2006, 2007, 2008, 2009, 2010, 2011, 2012, 2013, 2014, 2015, 2016, 2017, 2018, 2019, 2020, 2021, 3000, 3001, 3002, 3003, 3004, 3005, 3006, 3007, 3008, 3009, and 3010; and tract 203305, blocks 2050, 2051, 2052, 2054, 2055, 2056, 2057, 2058, 2059, 2060, 2061, 2062, 2070, 2076, 2083, 2110, 2111, 2112, 2113, 2114, 2115, 2116, 2117, 2118, 2121, 2122, 2123, 2125, 2126, 2127, 2128, 2129, 2130, 2131, 2132, 2133, 2134, 2135, and 2138; and tract 203804, blocks 3000, 3001, 3002, 3003, 3004, 3005, 3006, 3007, 3008, 3009, 3010, 3011, 3012, 3013, 3014, 3015, 3016, 3017, 3018, 3019, and 3025.

History: 2011 a. 43.

4.99 Ninety-ninth assembly district. All of the following territory in Waukesha County constitutes the 99th assembly district:

(1) The towns of Delafield, Merton, and Ottawa.

(2) That part of the town of Genesee comprising U.S. census tract 203702, blocks 1033, 1034, 2023, 2024, 2025, 2026, 2027, 2028, 2030, 2031, 2032, 3023, and 3025; and tract 203803, blocks 1000, 1001, 1002, 1003, 1004, 1009, 1010, 1021, 1022, 1025, 1037, 1040, 1100, 2000, 2001, 2002, 2003, 2004, 2005, 2006, 2007, 2024, 2025, 2026, 2031, 2032, and 2033; and tract 203804, blocks 1004, 1005, 1006, 1007, 1008, 1009, 1013, 1014, 1015, 1016, 1017, 1018, 1019, 1025, 1039, 1041, 1042, 1043, 1044, 1045, 1046, 1047, 1048, 1055, 1059, 1060, 1061, 2000, 2001, 2002, 2006, 2011, 2012, 2013, 2014, 2015, 2027, 2032, 2033, 2036, 2037, 3020, 3021, 3022, 3023, 3032, 3033, 3034, 3035, 3036, 3047, 4000, 4001, 4002, 4003, 4004, 4005, 4007, 4008,

4009, 4012, 4013, 4014, 4015, and 4023; and tract 204004, blocks 2002, 2003, 2004, 2005, 2006, 2007, 2008, 2009, 2010, 2014, 2015, 2016, 2017, 2018, 2019, 2020, 2021, 2022, 2023, 2024, 2025, 2039, 2040, 2041, 2042, 2043, 3000, 3001, 3002, 3004, 3005, 3006, 3008, 3009, 3011, 3012, 3013, 3014, 3017, 3018, 3019, 3020, and 4015.

(3) That part of the town of Summit comprising U.S. census tract 203702, blocks 1007, 1013, 1014, 1015, 1016, 1017, 1023, 1024, 1027, 1028, 1029, 1030, 1031, and 1032; and tract 203703, blocks 1015, 1057, and 1013; and tract 203704, blocks 1041 and 1042; and tract 204004, blocks 1001, 1002, 1003, 1004, 1018, 1019, 1020, and 1028; and tract 204100, blocks 1000, 1001, 1005, 1006, 1007, 1008, 1009, 1010, 1012, 1013, 1014, 1015, 1016, 1017, 1018, 1019, 1020, 1021, 1022, 1023, 1024, 1025, 1026,

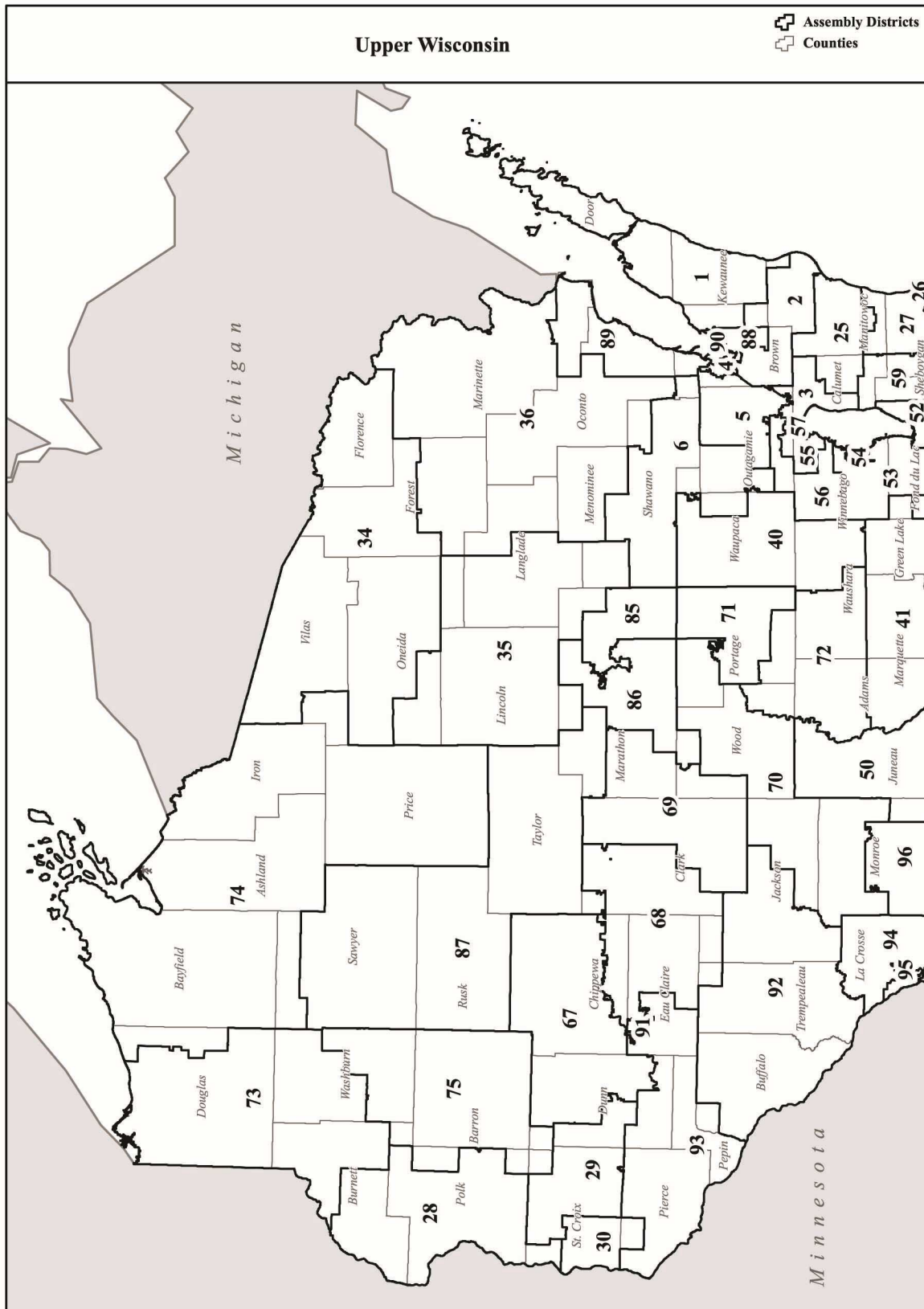
1027, 1028, 1029, 1030, 1031, 1032, 1033, 1034, 1035, 1036, 1037, 1038, 1039, 1040, 1041, 1042, 1043, 1046, 1047, 1048, 1049, 1050, 1051, 1052, 1053, 1054, 1055, 2053, 2054, 2059, 2060, 3032, 3034, 3035, 3036, 3037, 3043, 3044, 3045, 3046, 3047, 3049, 3051, 3058, 4000, 4007, 4046, 4047, 4049, 4050, 4051, 4052, 4053, 4054, 4055, 4056, 4058, 4059, 4060, 4061, 4062, 4063, 4064, 4065, 4066, 4067, 4068, 4069, 4070, and 4072; and tract 204301, blocks 4021 and 4031; and tract 204302, block 3017; and tract 204502, blocks 4033, 4034, 4035, 4036, 4037, 4039, 4040, and 4041.

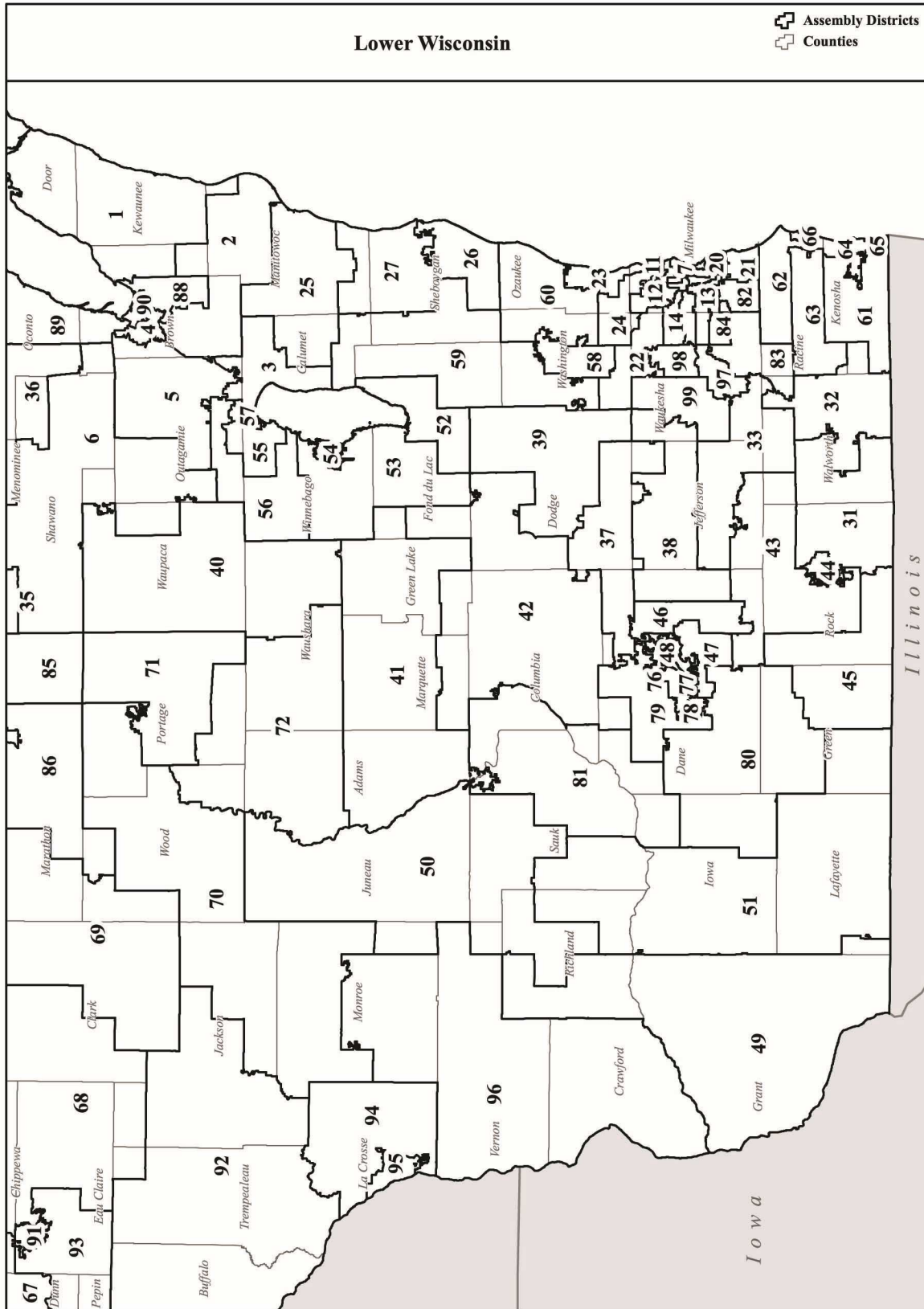
(4) The villages of Chenequa, Dousman, Hartland, Merton, Nashotah, North Prairie, Oconomowoc Lake, and Wales.

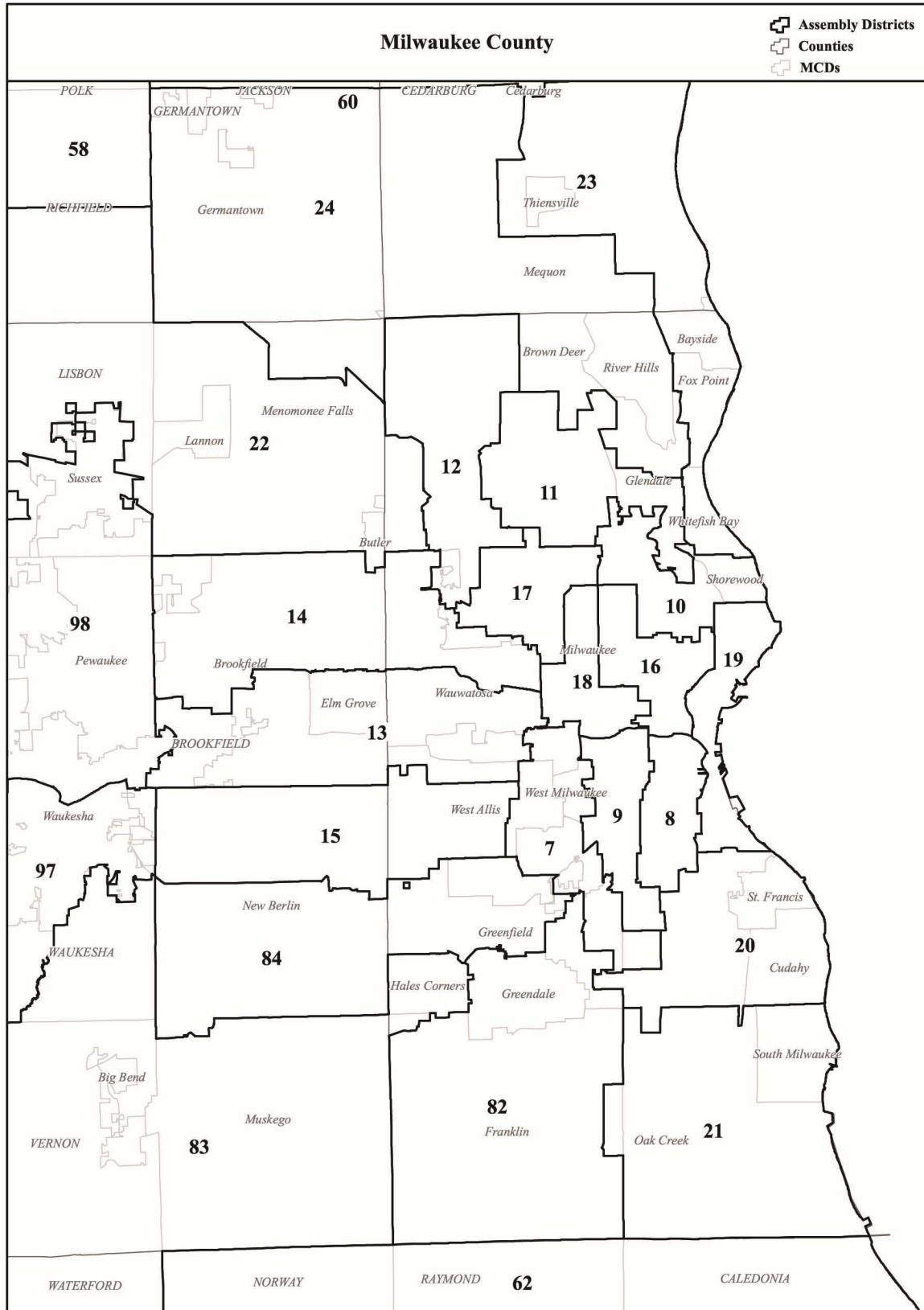
(5) The city of Delafield.

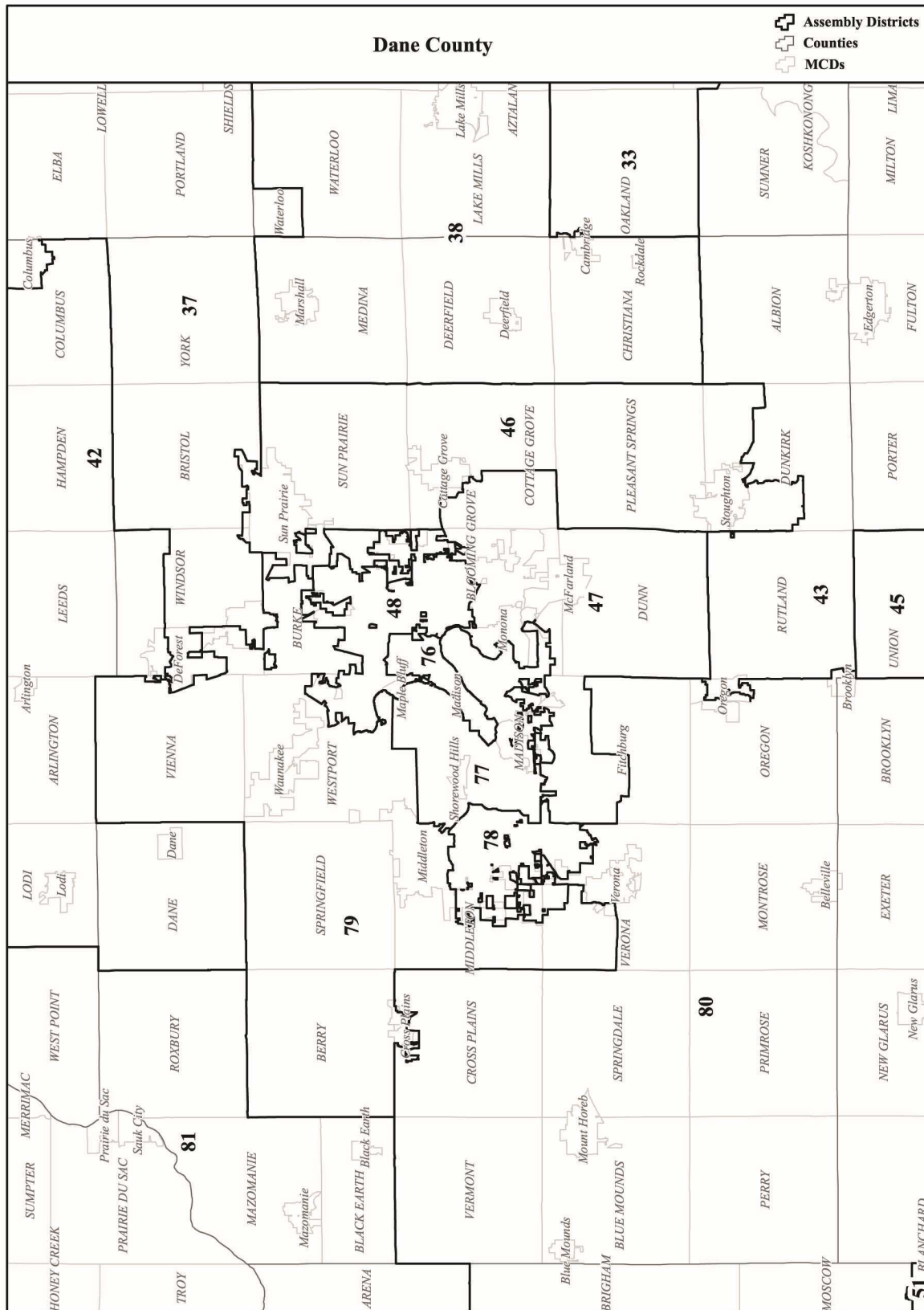
History: 2011 a. 43.



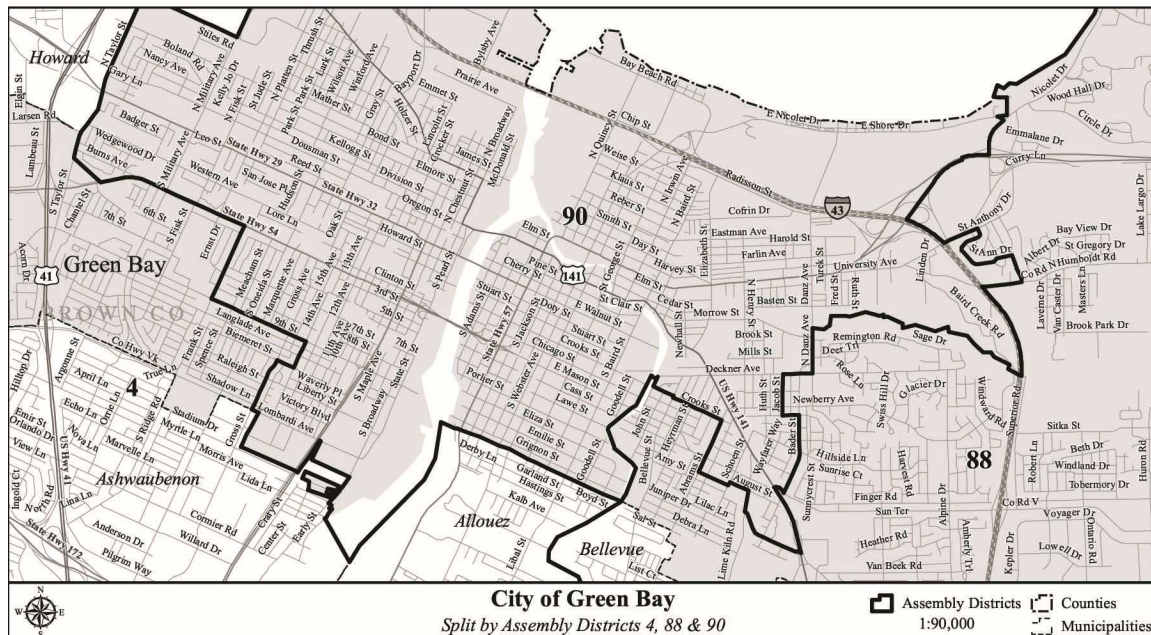
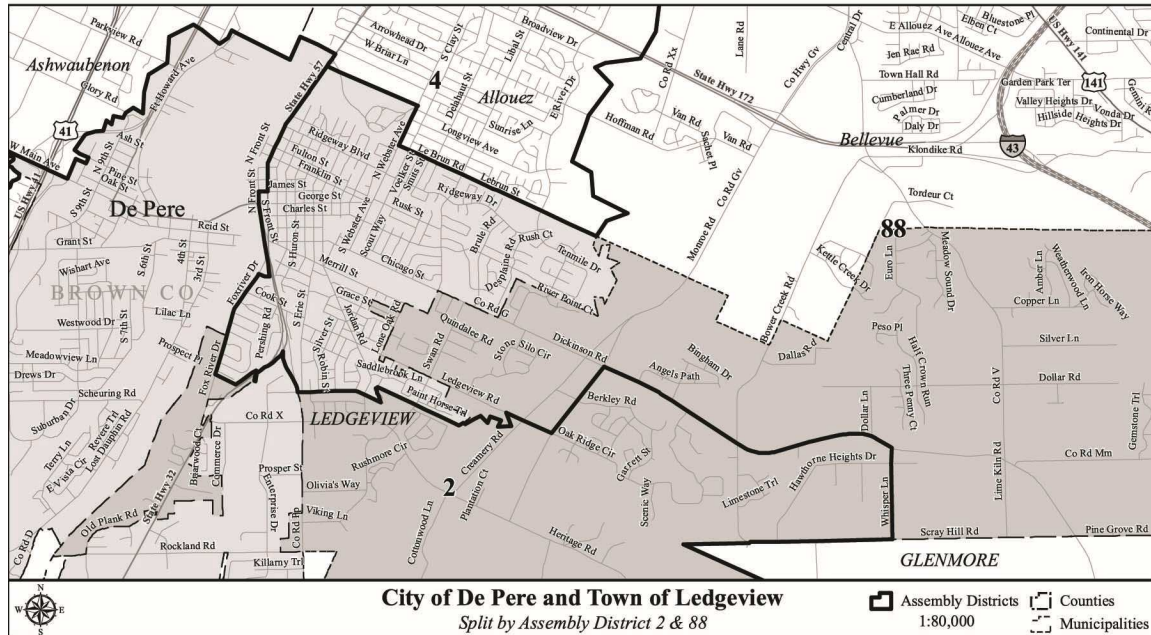




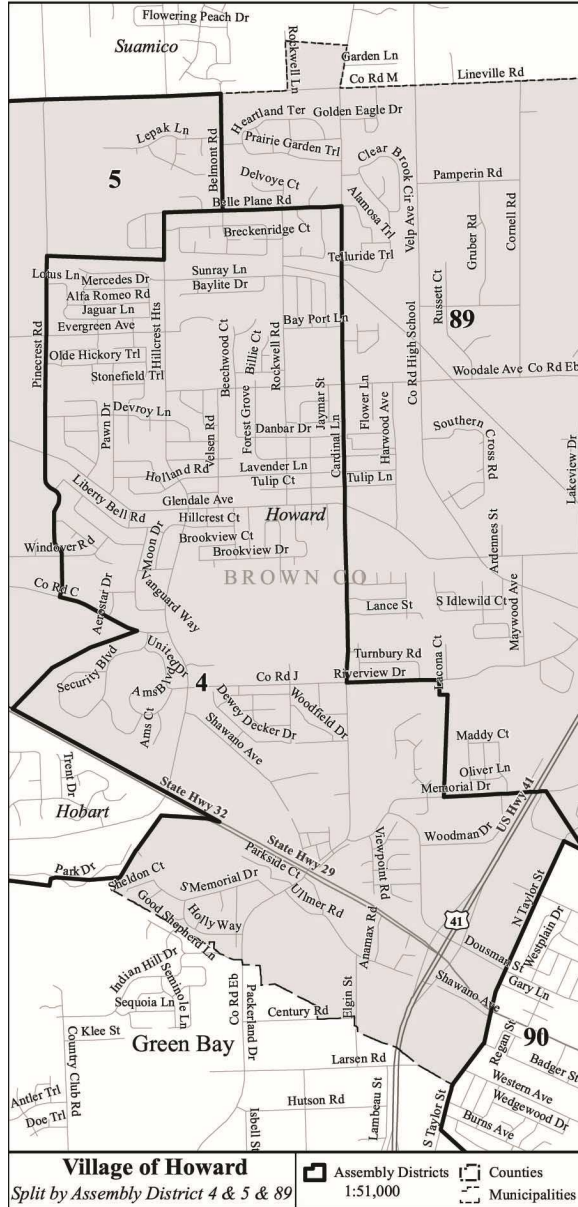




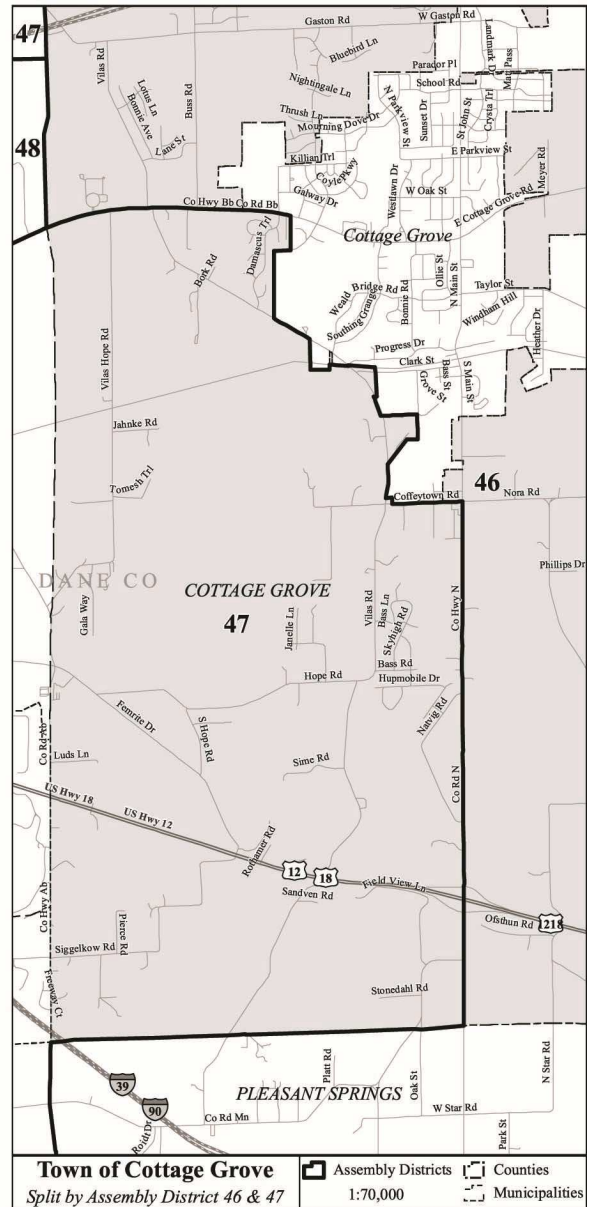
Detail Maps, Brown County



Detail Maps, Brown County (cont.)



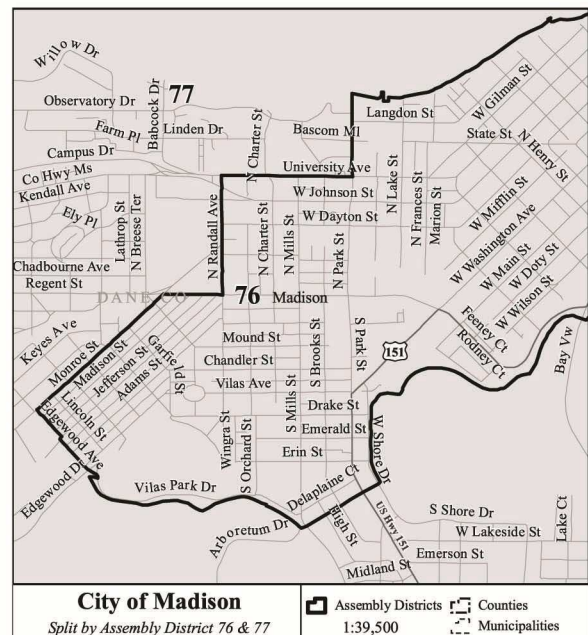
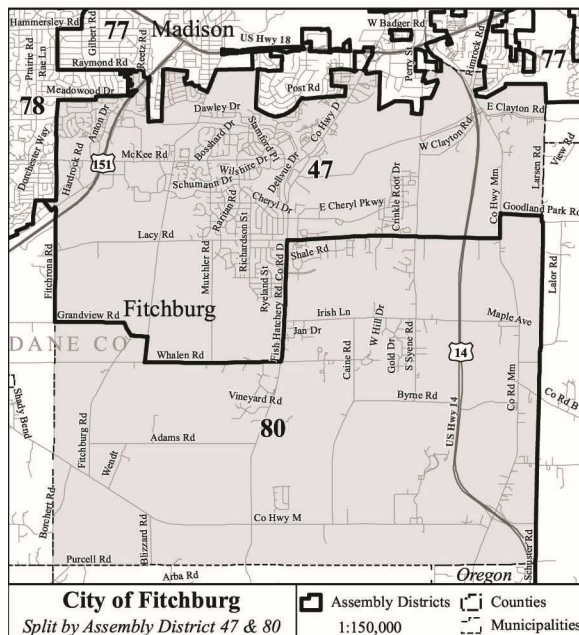
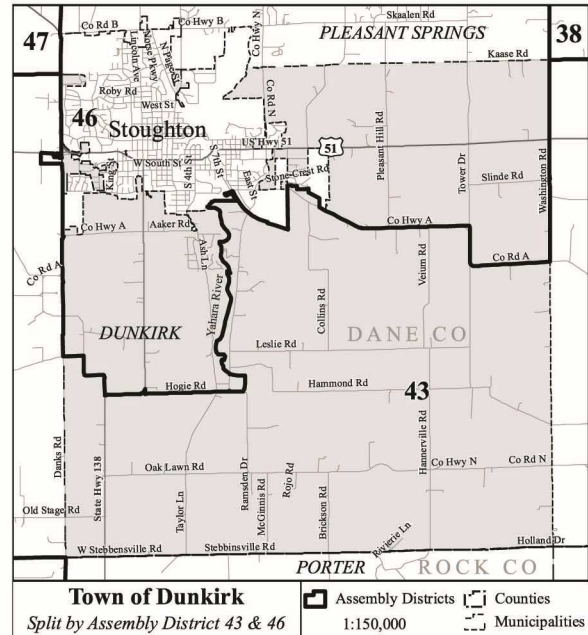
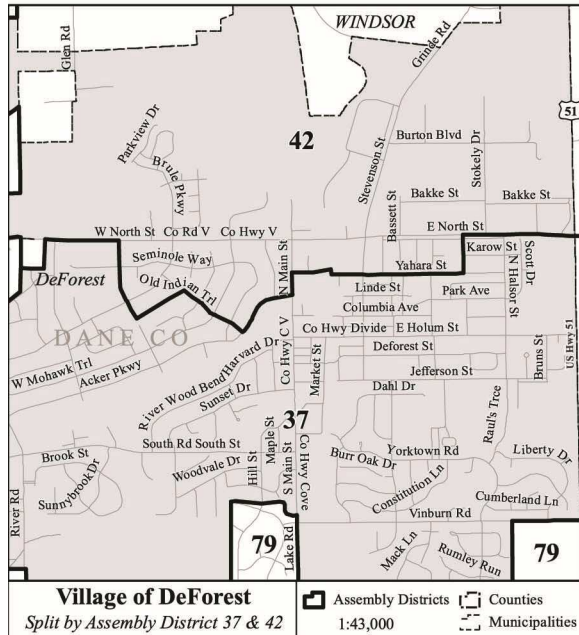
Detail Maps, Dane County



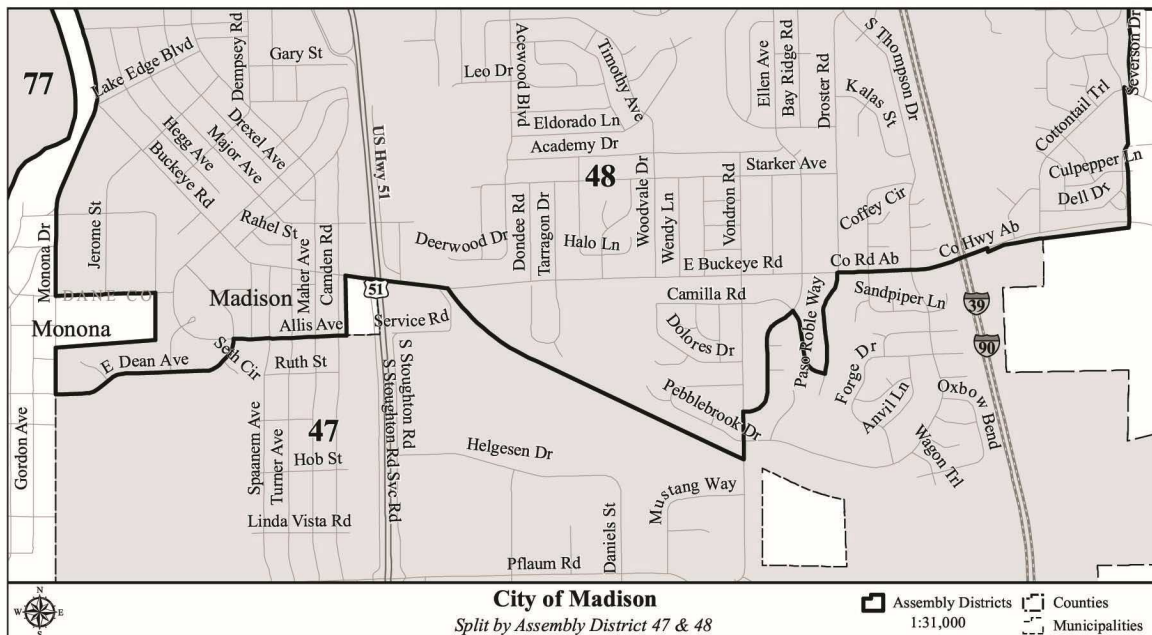
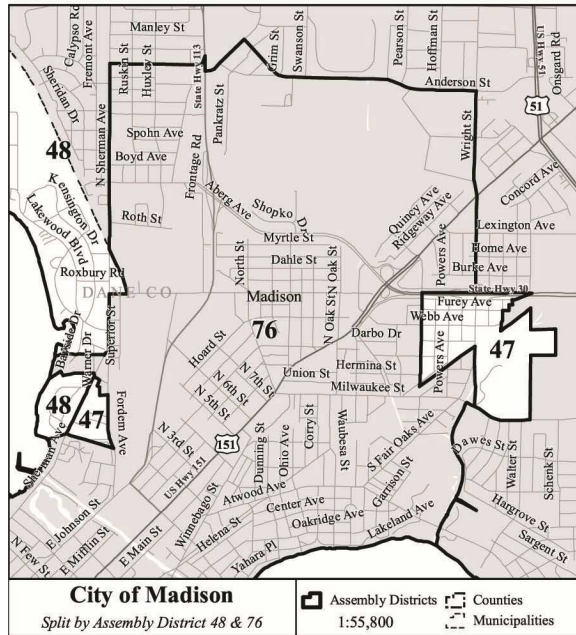
4.99 LEGISLATIVE DISTRICTS

Updated 19–20 Wis. Stats. 58

Detail Maps, Dane County (cont.)



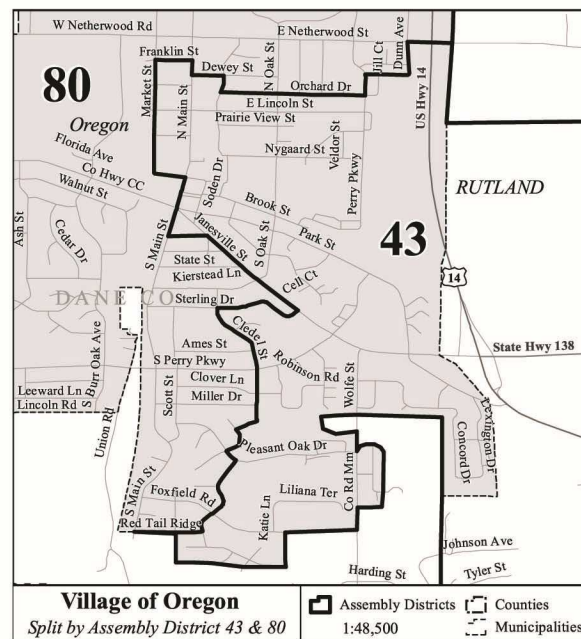
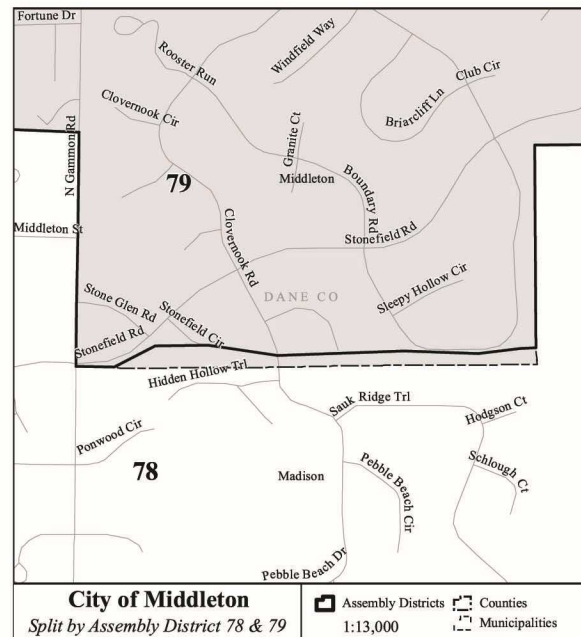
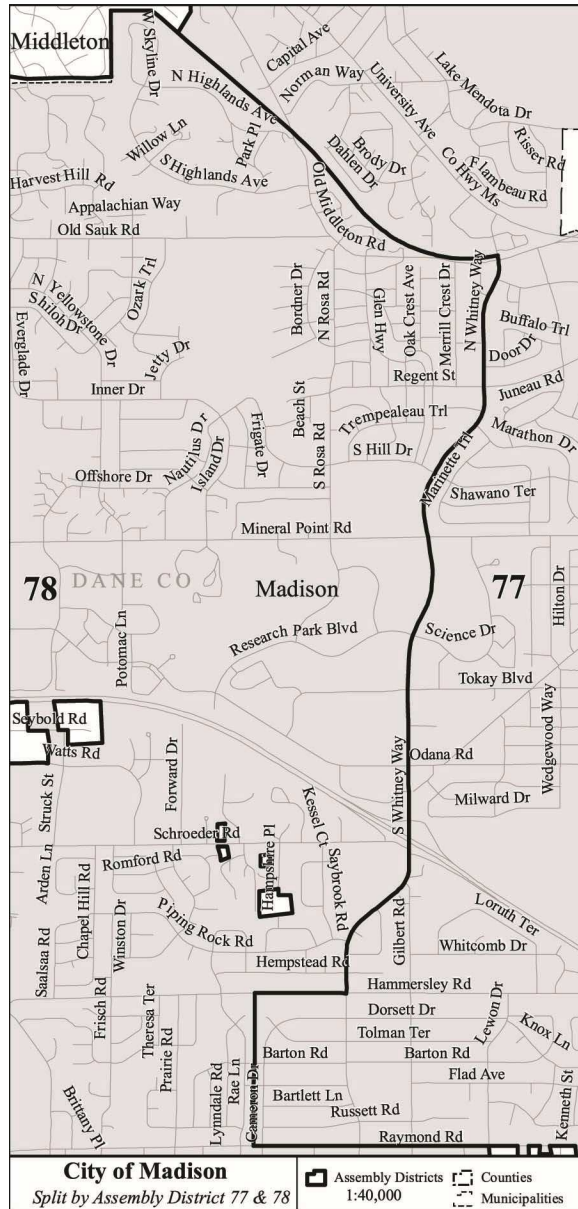
Detail Maps, Dane County (cont.)



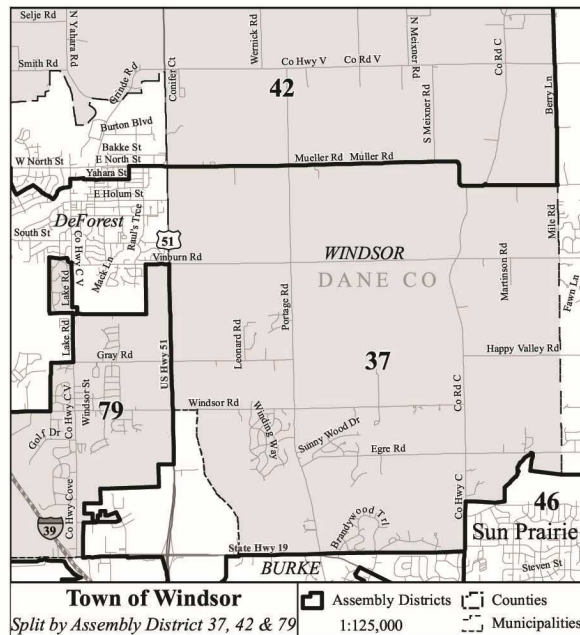
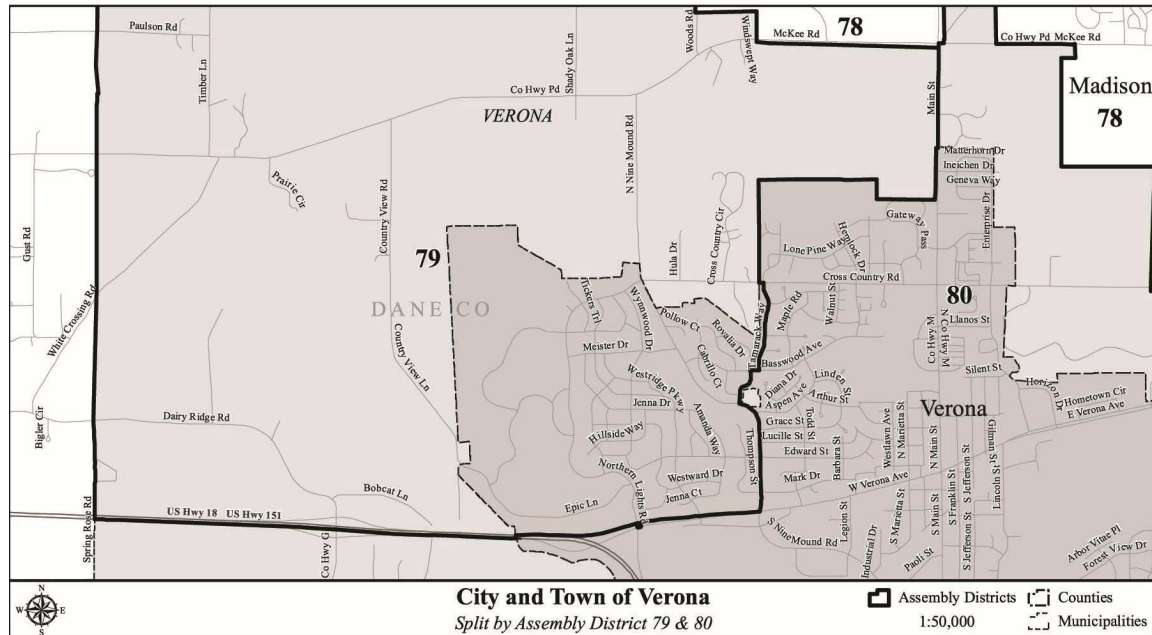
4.99 LEGISLATIVE DISTRICTS

Updated 19–20 Wis. Stats. 60

Detail Maps, Dane County (cont.)



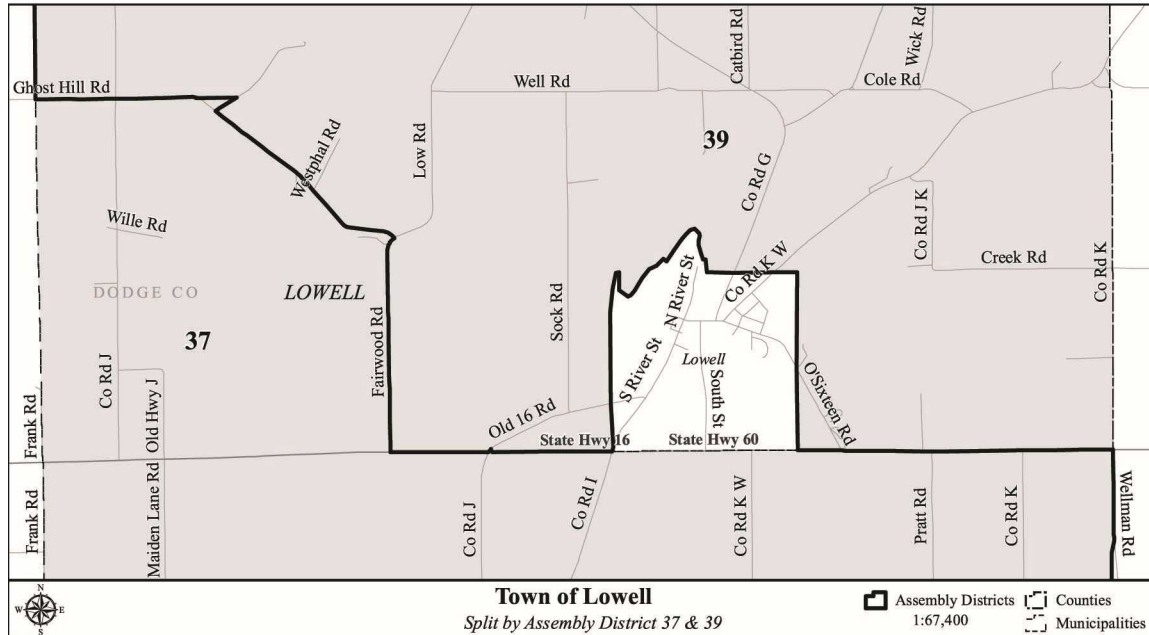
Detail Maps, Dane County (cont.)



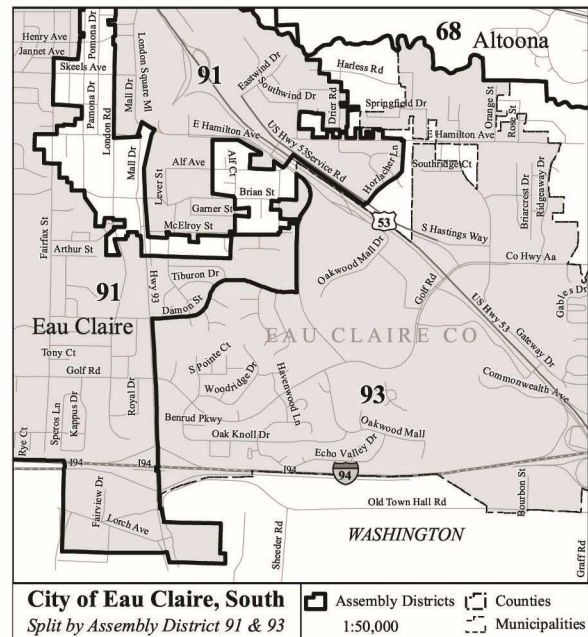
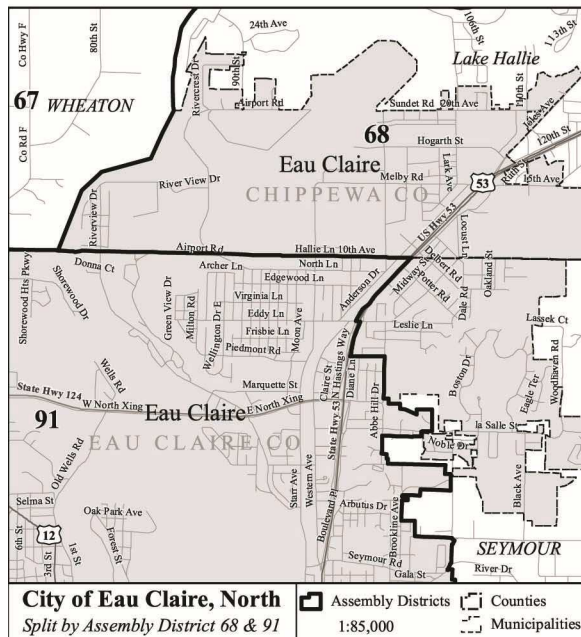
4.99 LEGISLATIVE DISTRICTS

Updated 19–20 Wis. Stats. 62

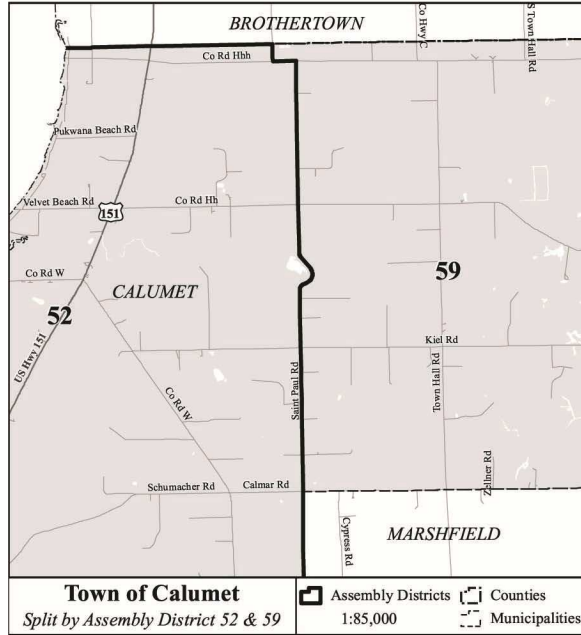
Detail Map, Dodge County



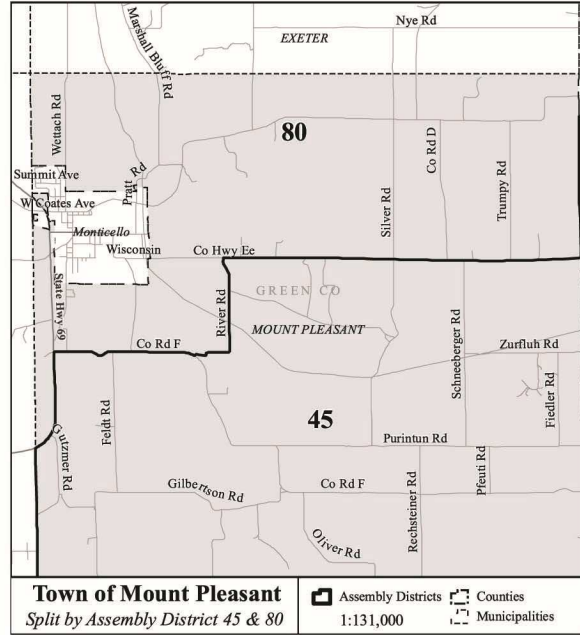
Detail Maps, Eau Claire County



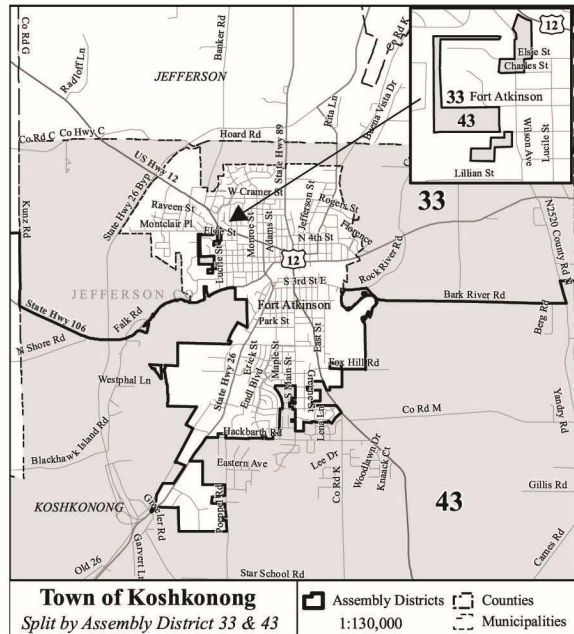
Detail Map, Fond du Lac County



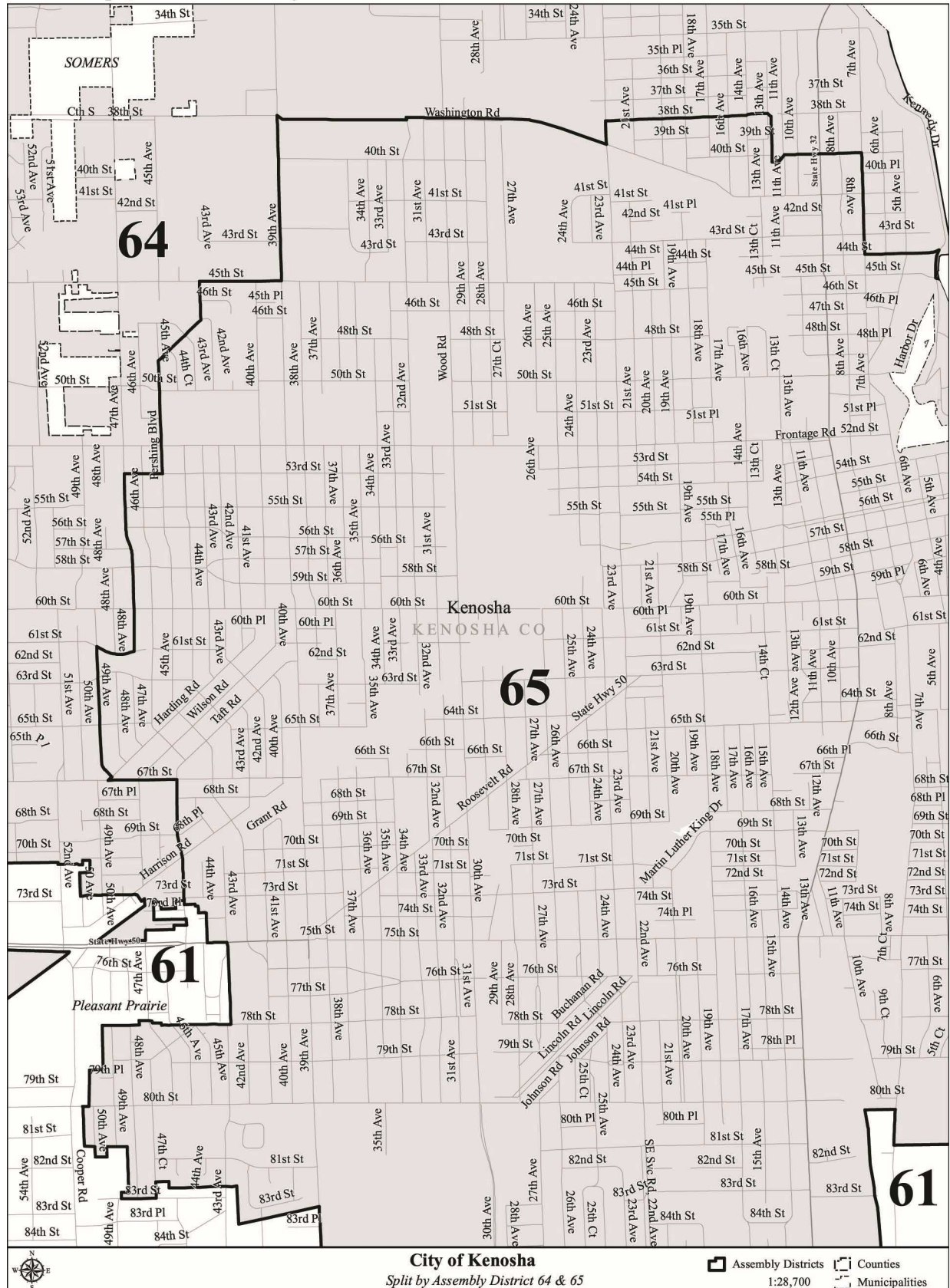
Detail Map, Green County



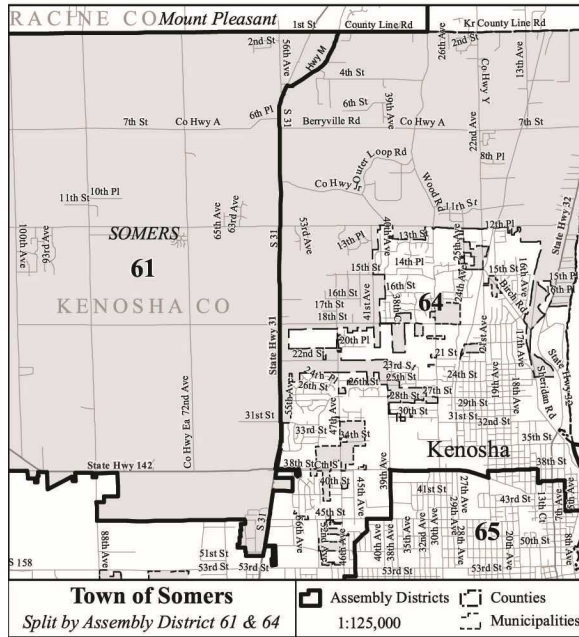
Detail Map, Jefferson County



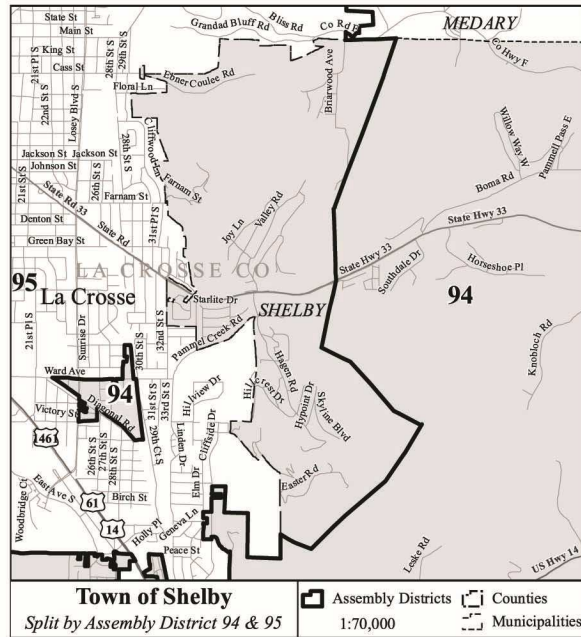
Detail Maps, Kenosha County



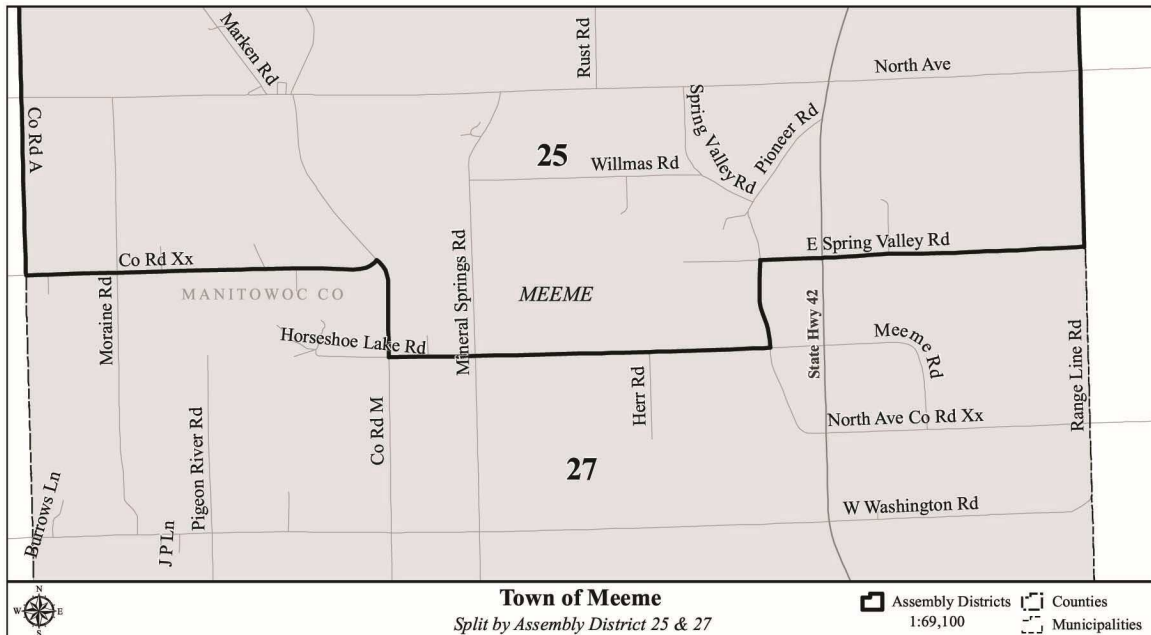
Detail Maps, Kenosha County (cont.)



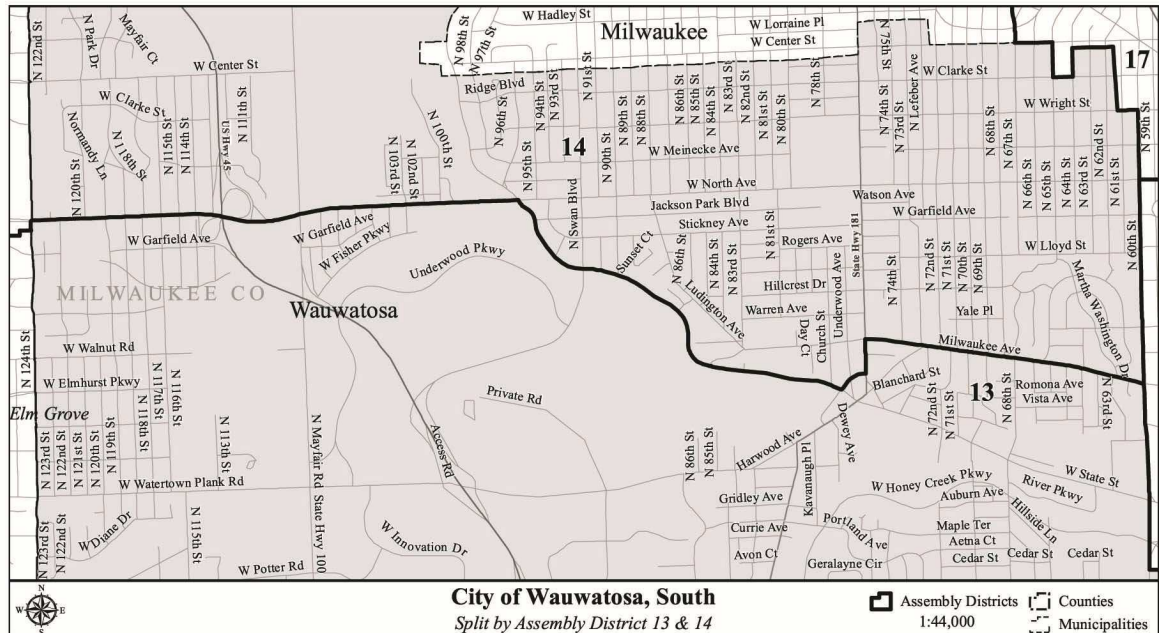
Detail Map, La Crosse County



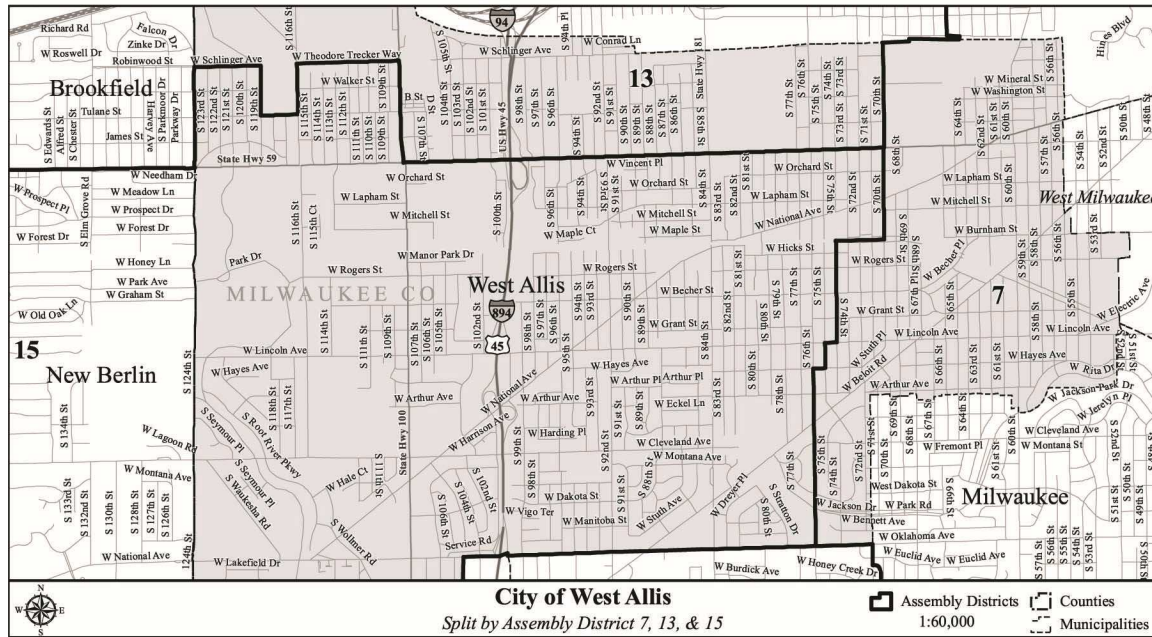
Detail Map, Manitowoc County



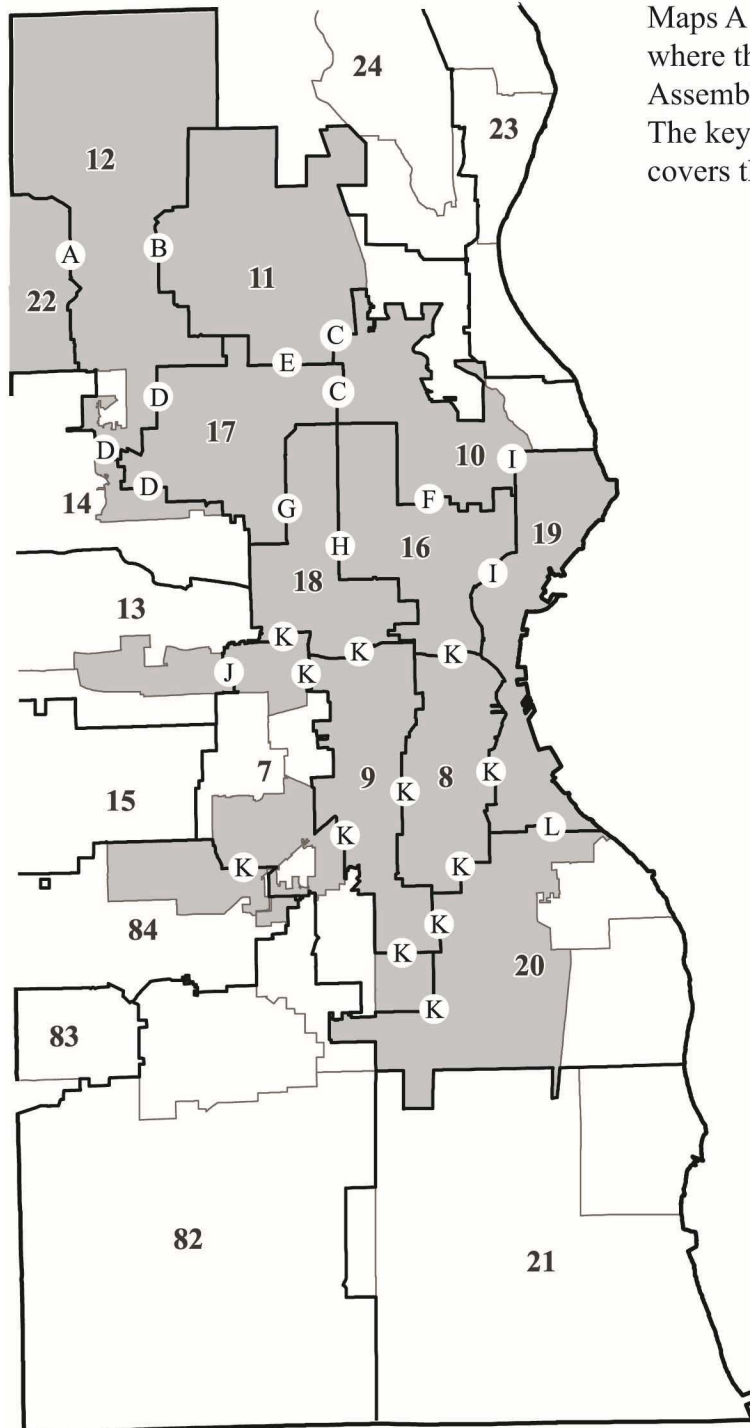
Detail Maps, Milwaukee County (cont.)



Detail Maps, Milwaukee County (cont.)



Detail Maps, Milwaukee County, City of Milwaukee



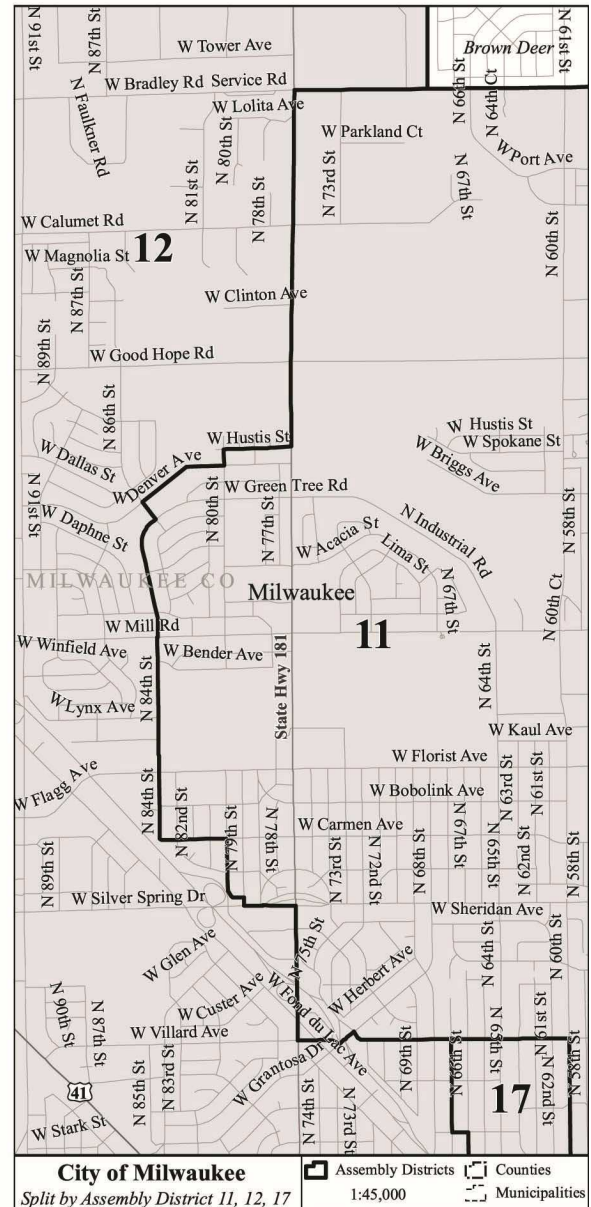
Maps A to L (following) show in detail where the City of Milwaukee is split by Assembly district boundaries. The key to the left indicates which map covers the full length of a particular split.

Detail Maps, Milwaukee County, City of Milwaukee (cont.)

A

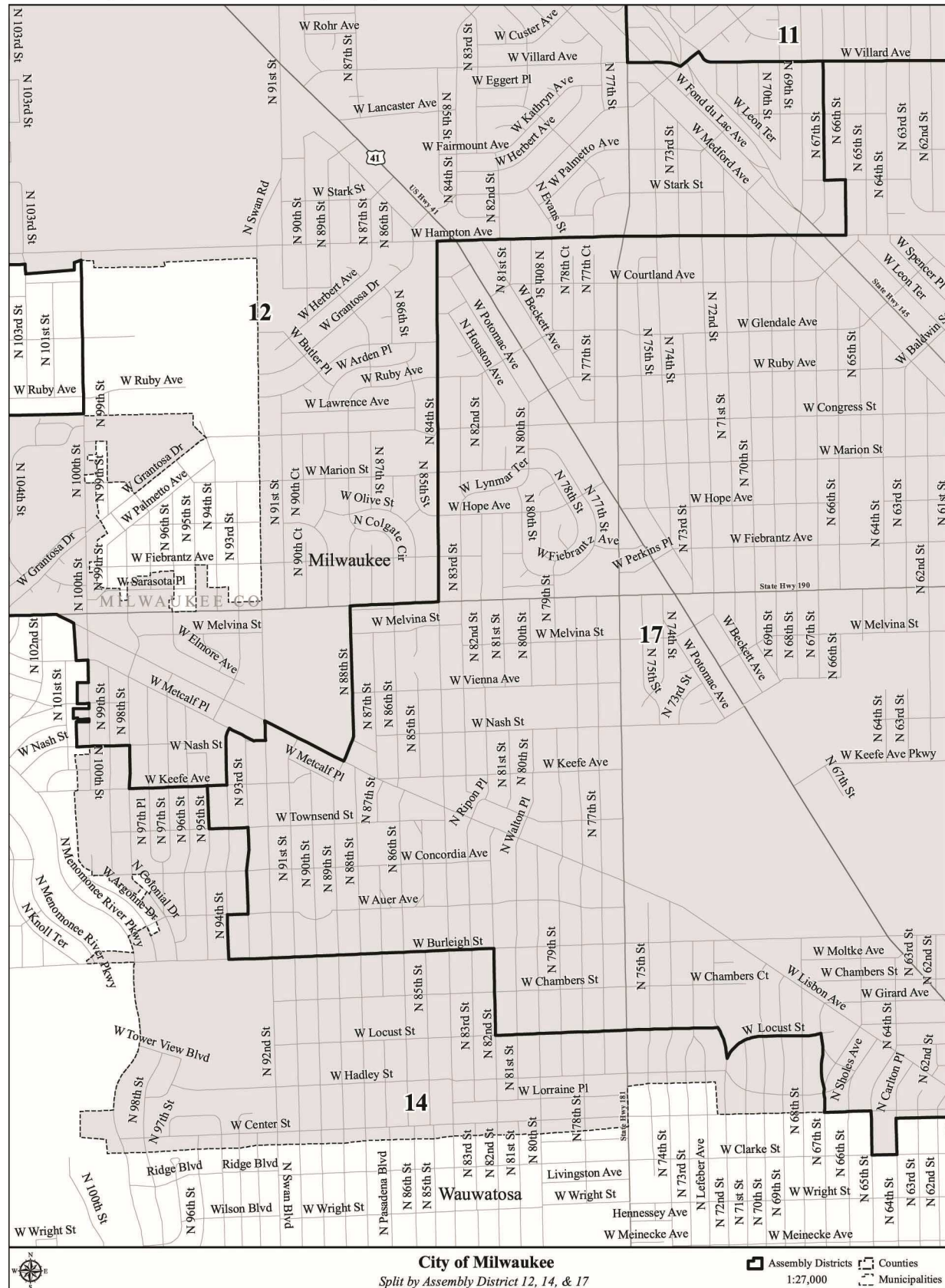


B



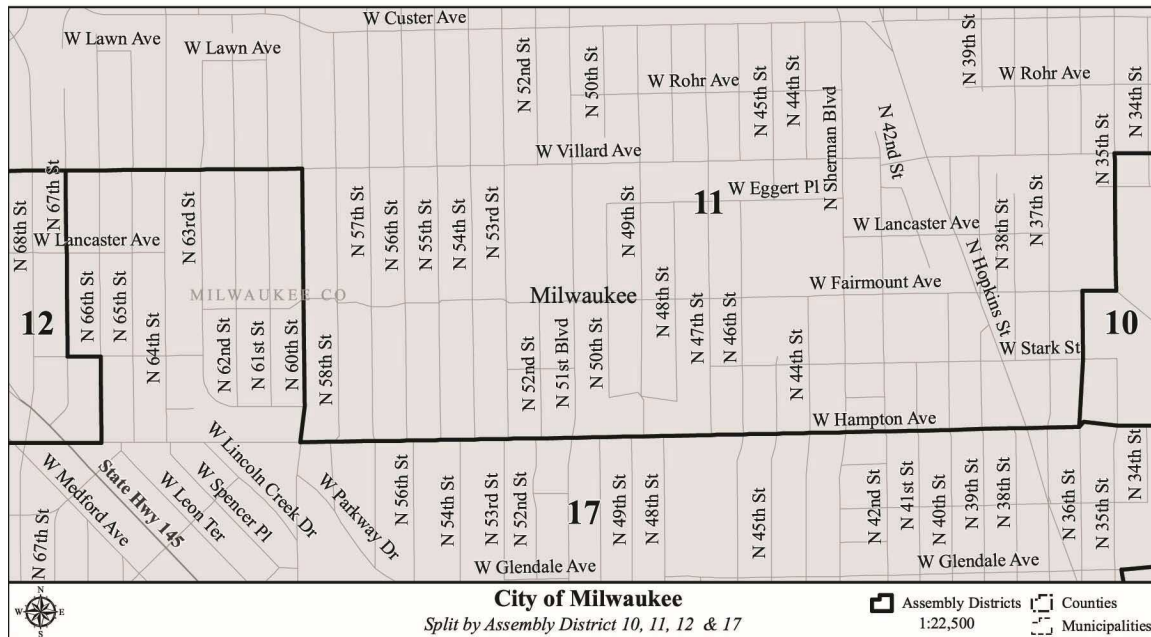
Detail Maps, Milwaukee County, City of Milwaukee (cont.)

D

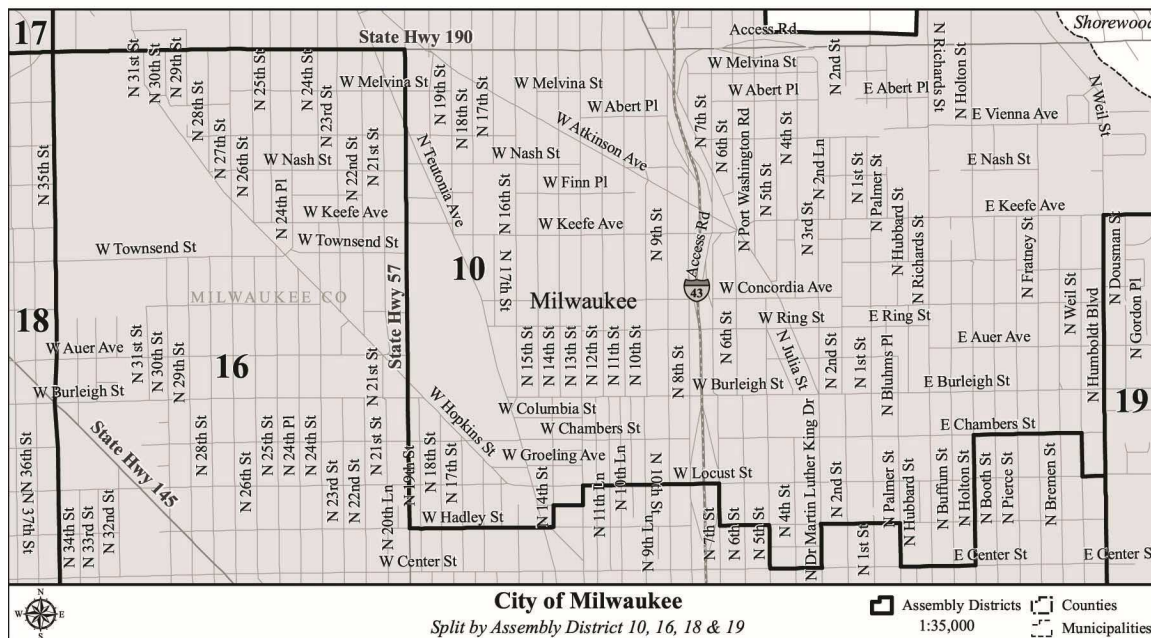


Detail Maps, Milwaukee County, City of Milwaukee (cont.)

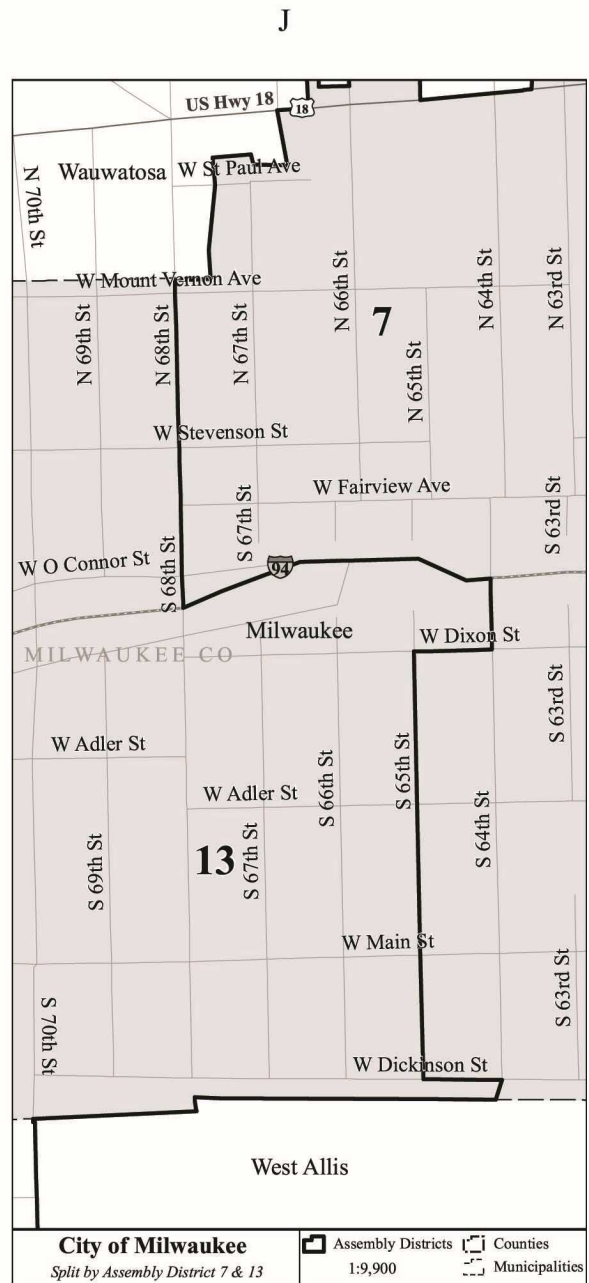
E

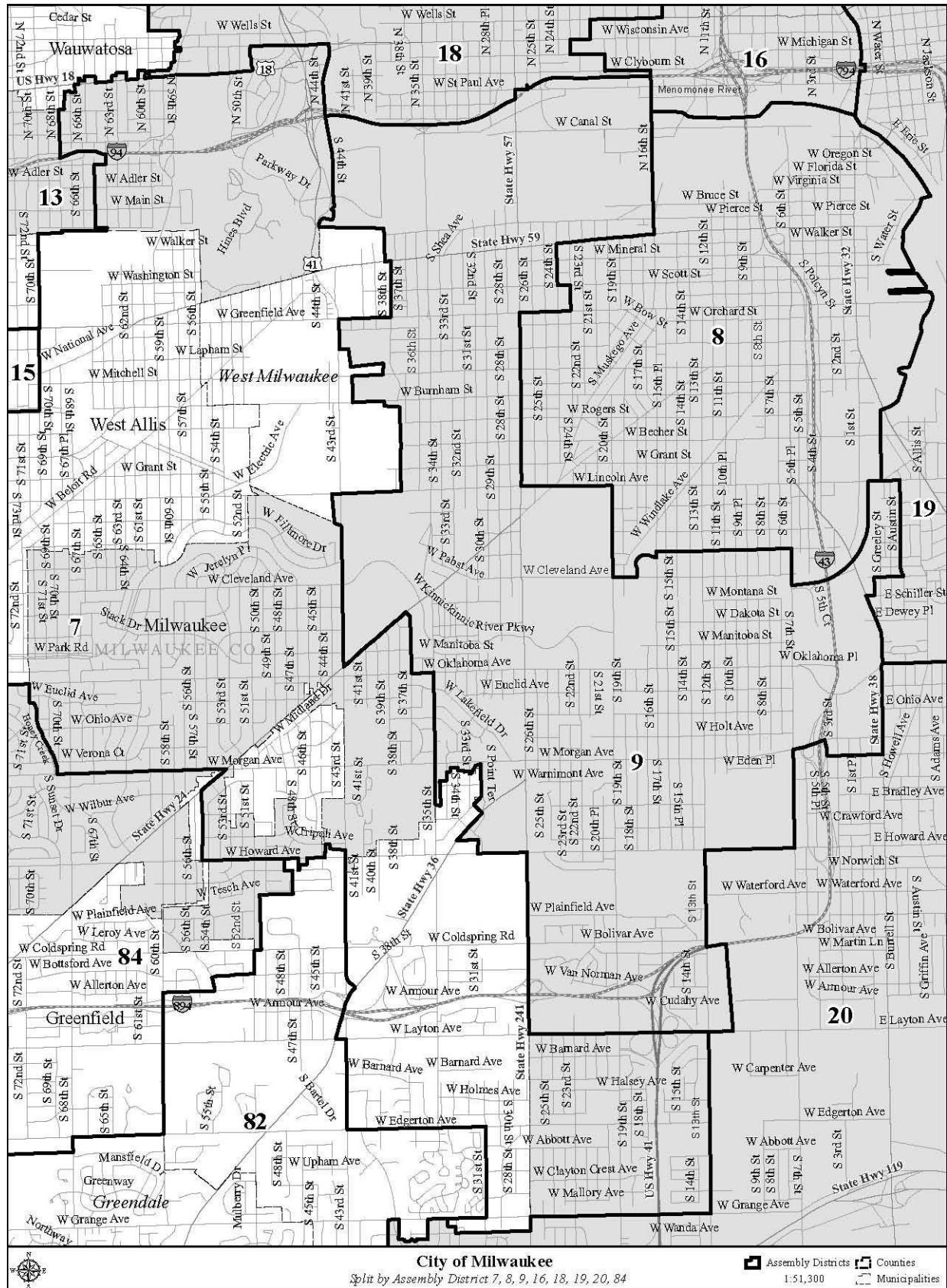


F



Detail Maps, Milwaukee County, City of Milwaukee (cont.)





NOTE: The U.S. District Court for the Eastern District of Wisconsin in *Baldus v. Members of the Wisconsin Government Accountability Board*, Case No. 11–CV–562, held that Assembly Districts 8 and 9, as drawn in [2011 Wis. Act 43](#), violated Section 2 of the federal Voting Rights Act and must be redrawn. The

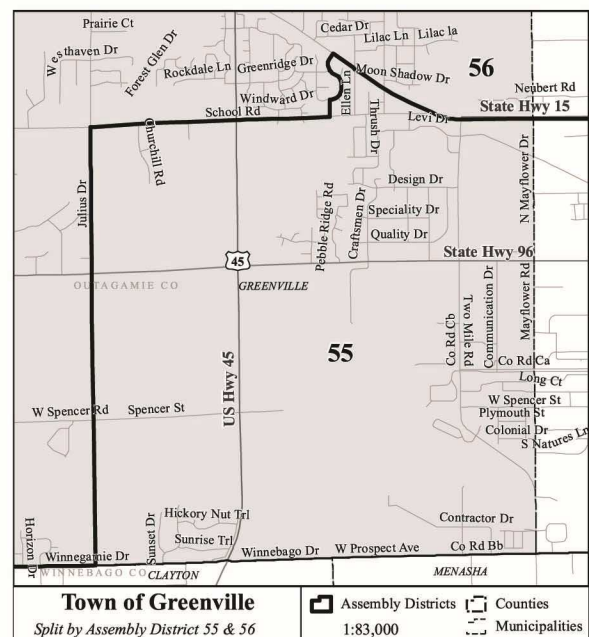
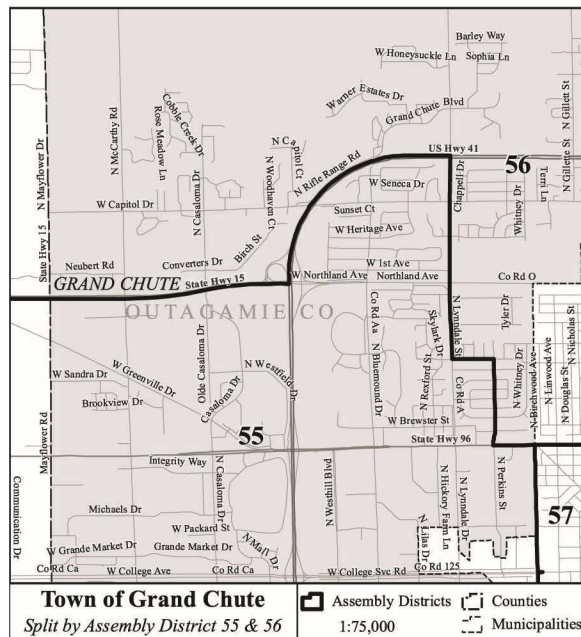
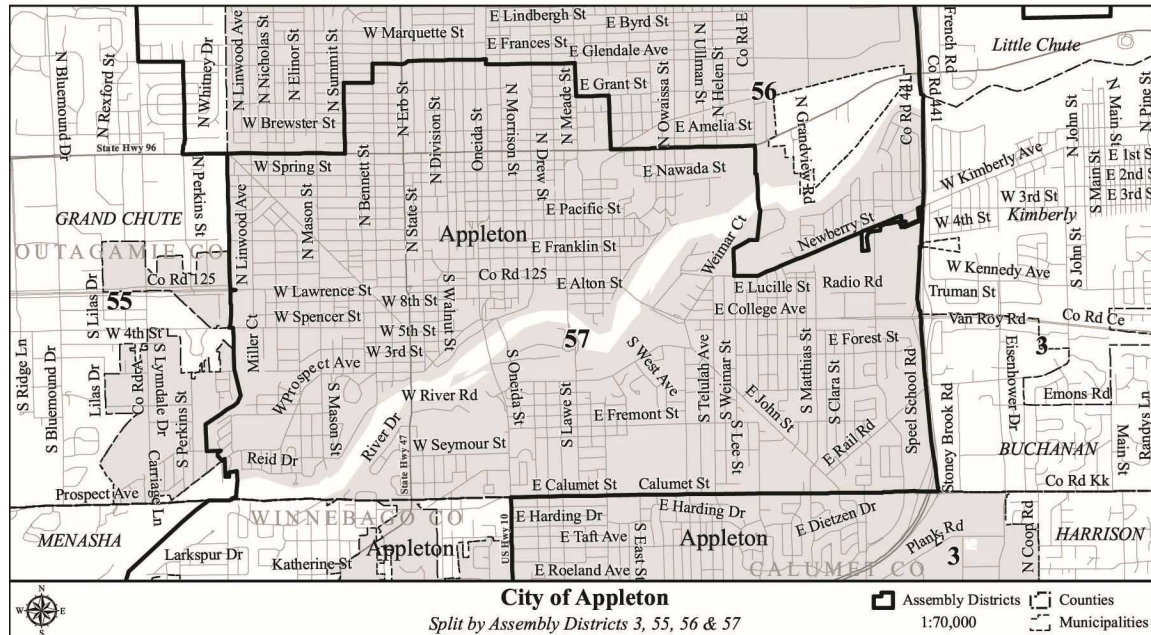
above map reflects the court's written depiction, published in notes following ss. 4.08 and 4.09, of the court-ordered map of Assembly Districts 8 and 9 that was incorporated into the court's order in the case. The original map published in the Appendix to Act 43 that was found invalid is not published.

2019–20 Wisconsin Statutes updated through 2021 Wis. Act 79 and through all Supreme Court and Controlled Substances Board Orders filed before and in effect on September 17, 2021. Published and certified under s. 35.18. Changes effective after September 17, 2021, are designated by NOTES. (Published 9–17–21)

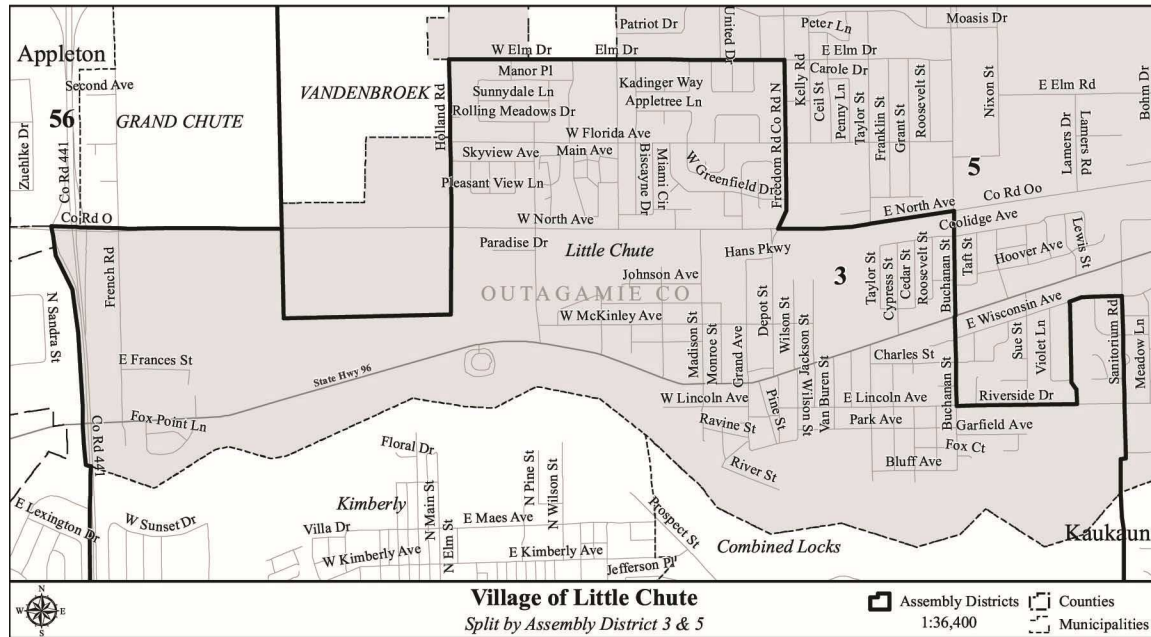
Detail Maps, Milwaukee County, City of Milwaukee (cont.)



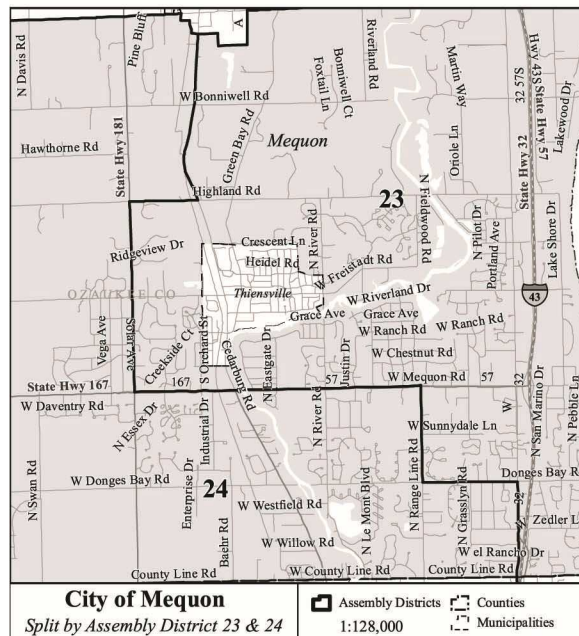
Detail Maps, Outagamie County



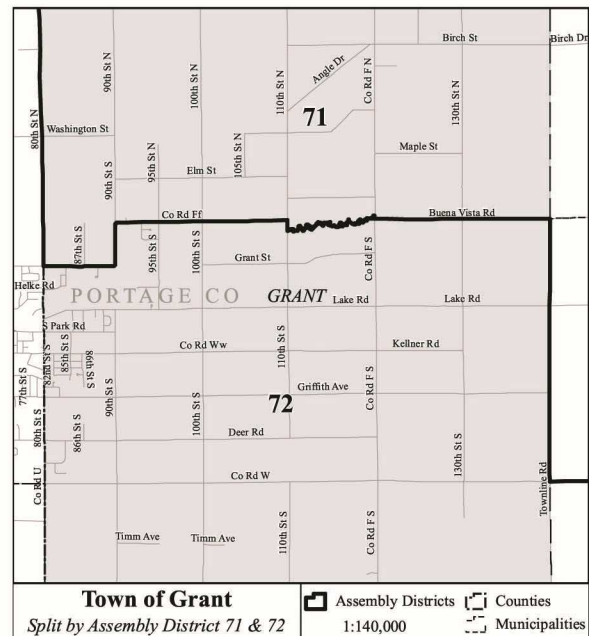
Detail Maps, Outagamie County (cont.)



Detail Map, Ozaukee County



Detail Map, Portage County



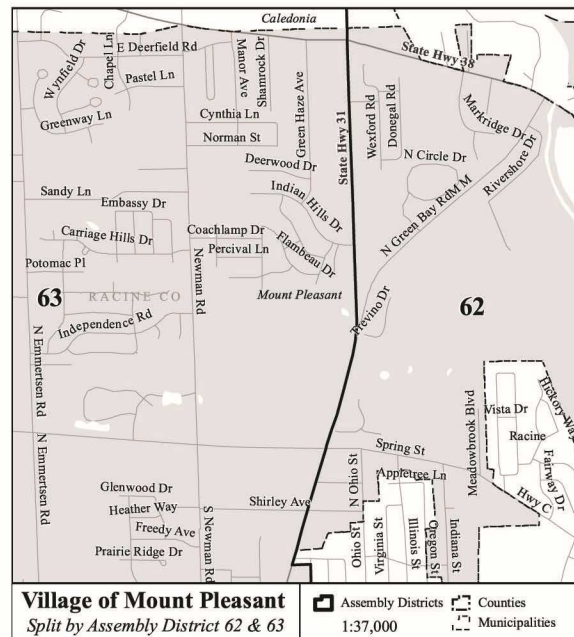
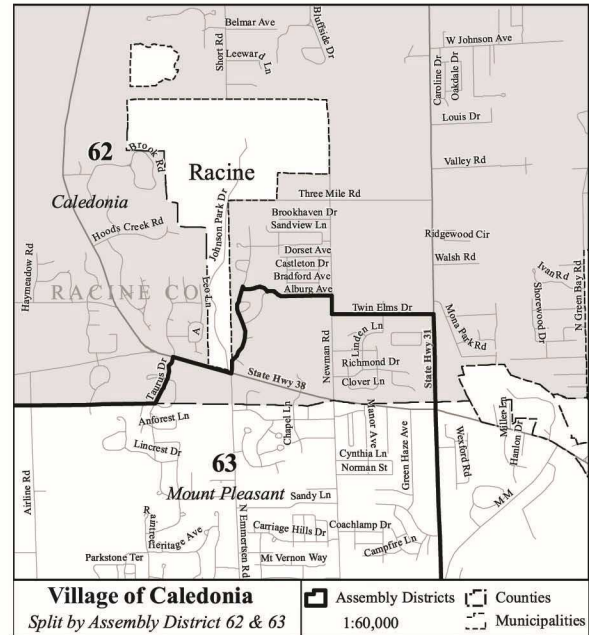
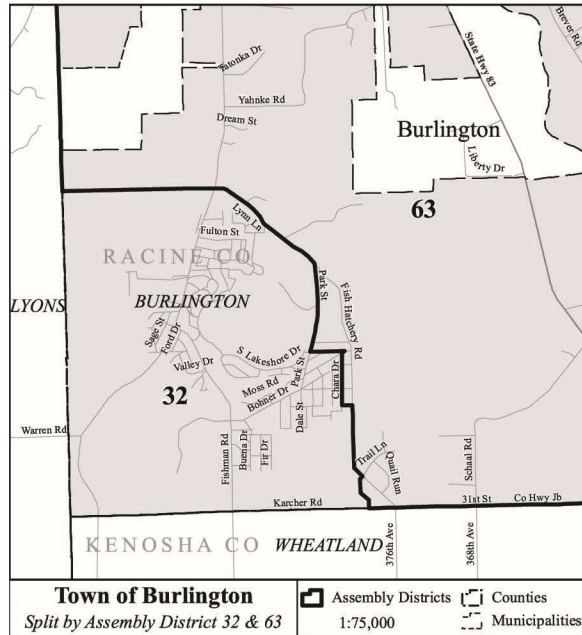
4.99

LEGISLATIVE DISTRICTS

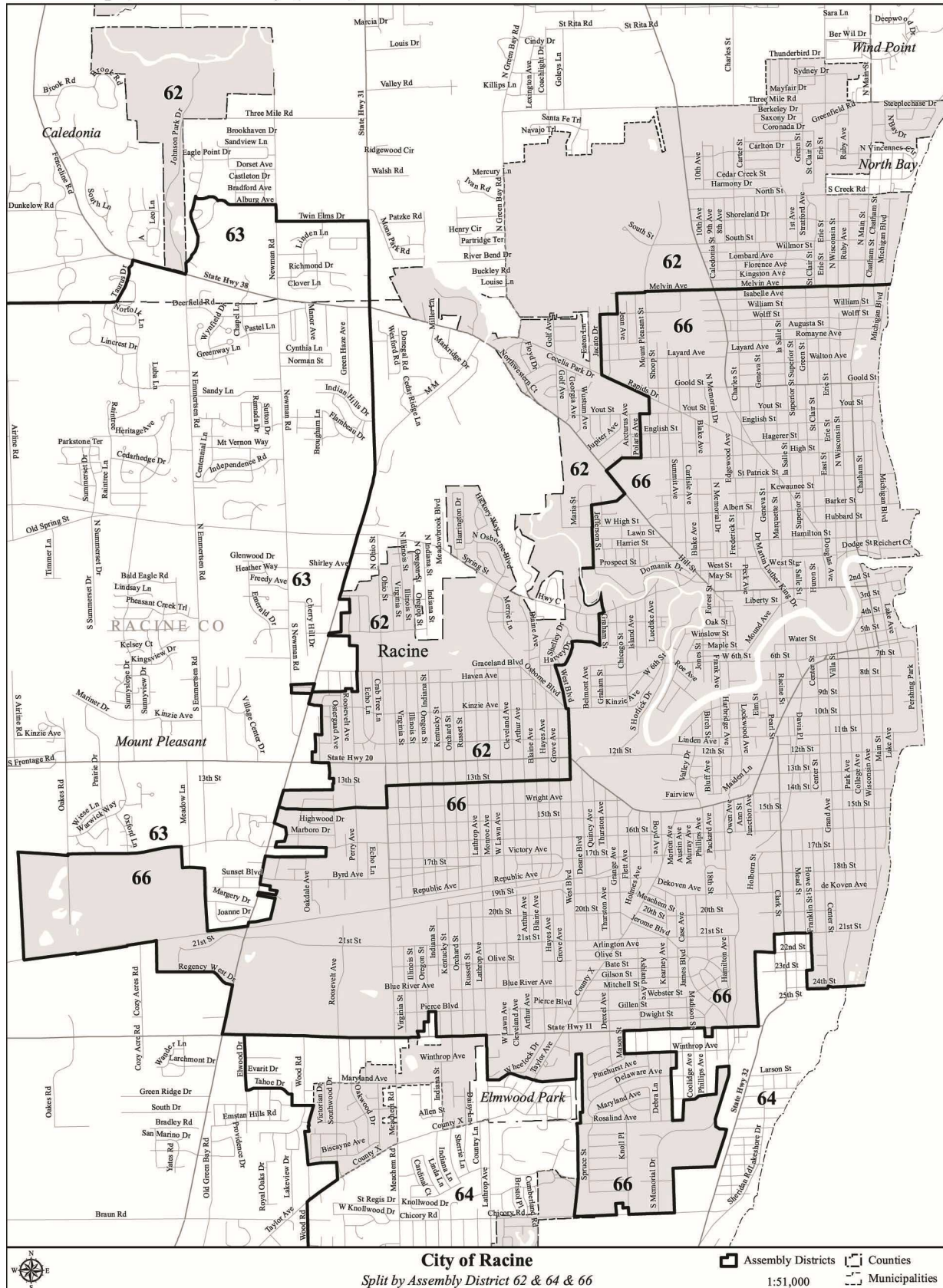
Updated 19–20 Wis. Stats.

80

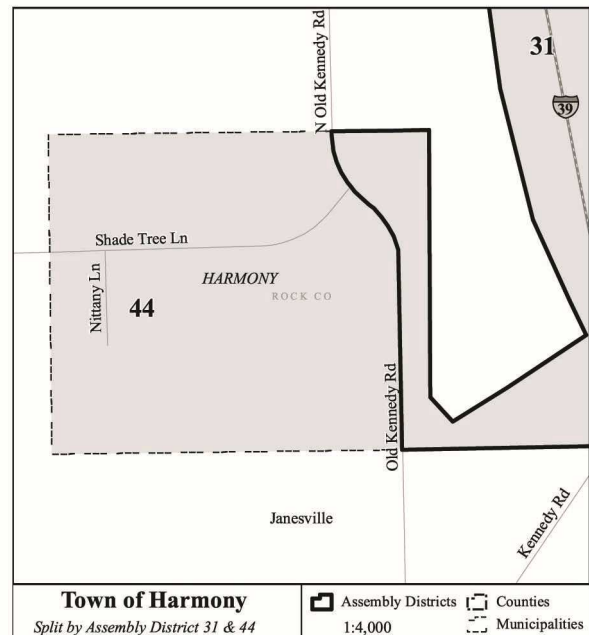
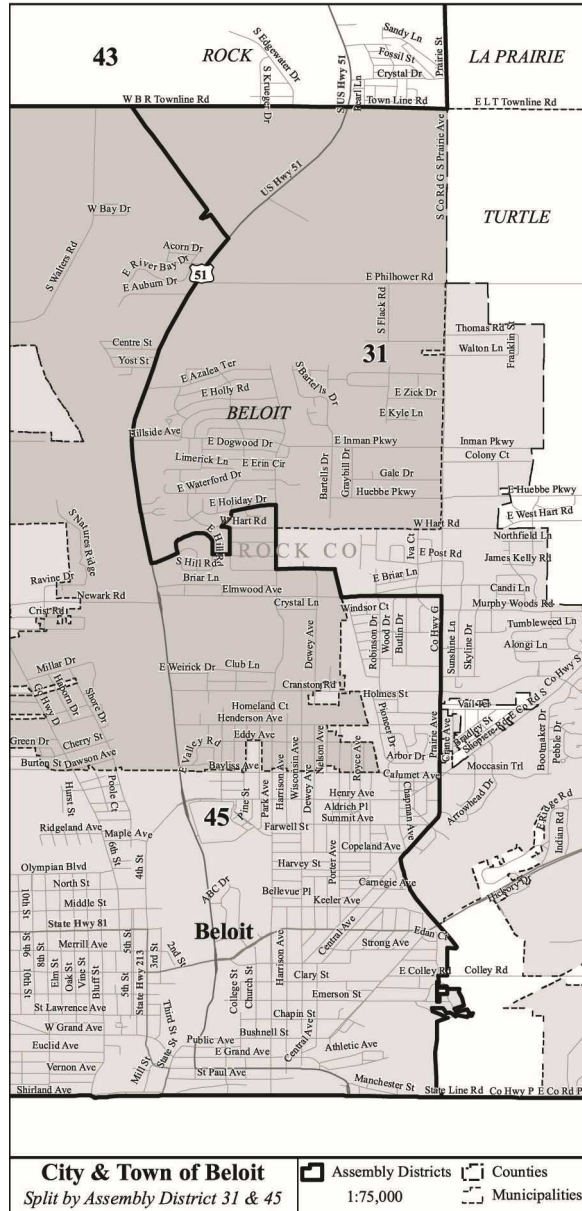
Detail Maps, Racine County



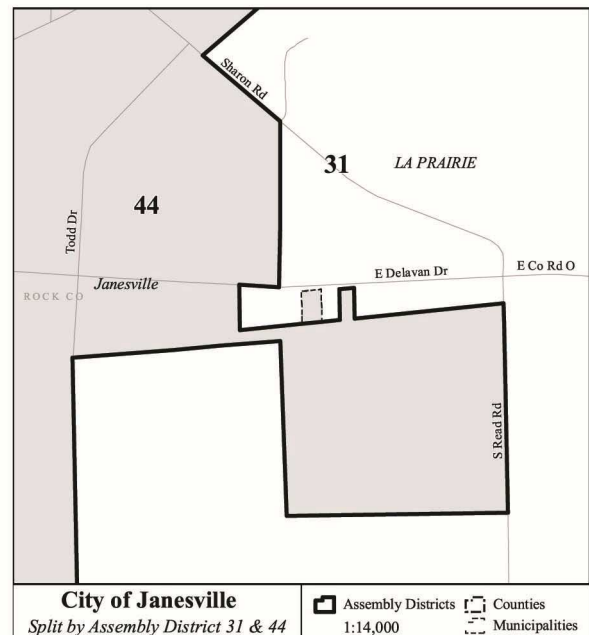
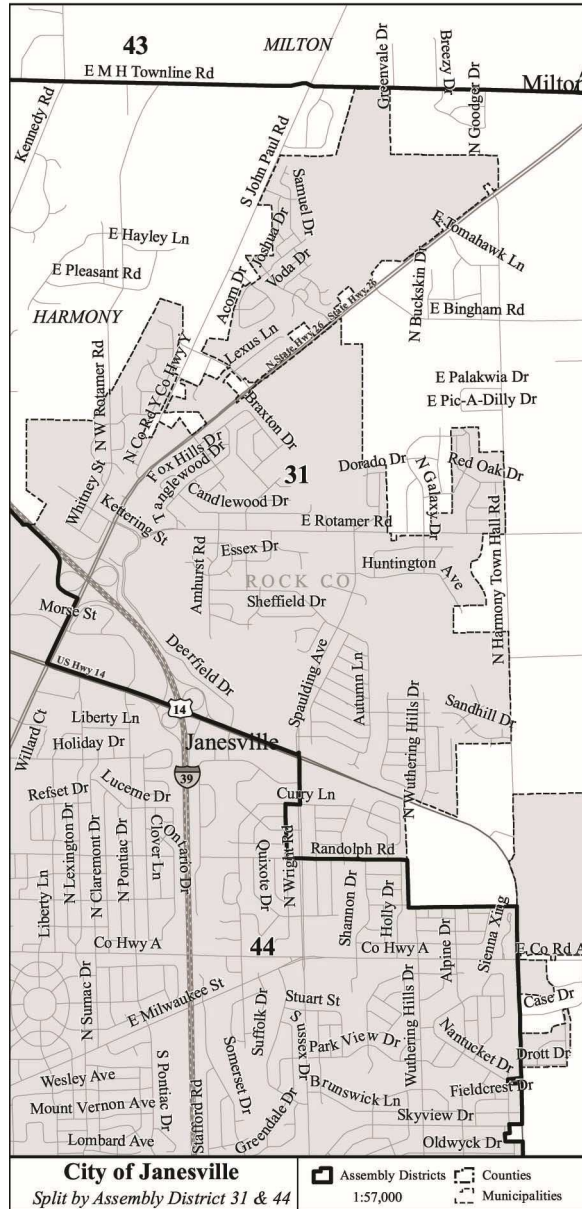
Detail Maps, Racine County (cont.)



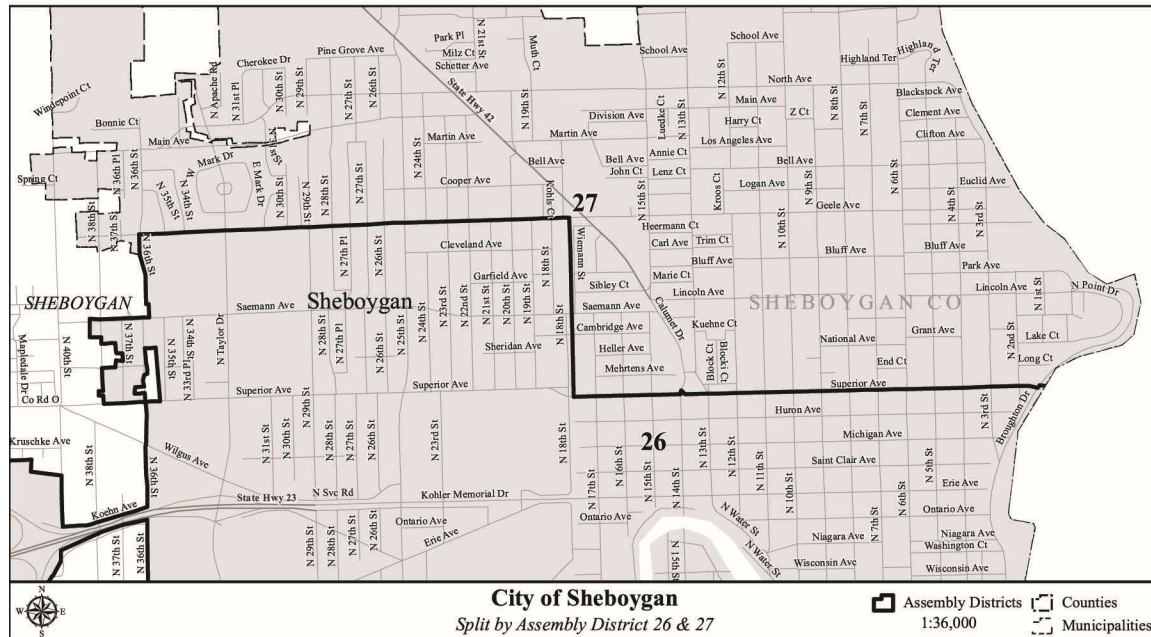
Detail Maps, Rock County



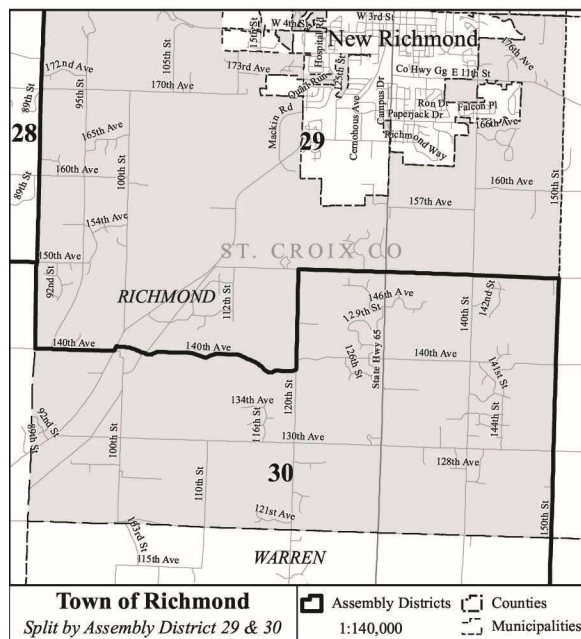
Detail Maps, Rock County (cont.)



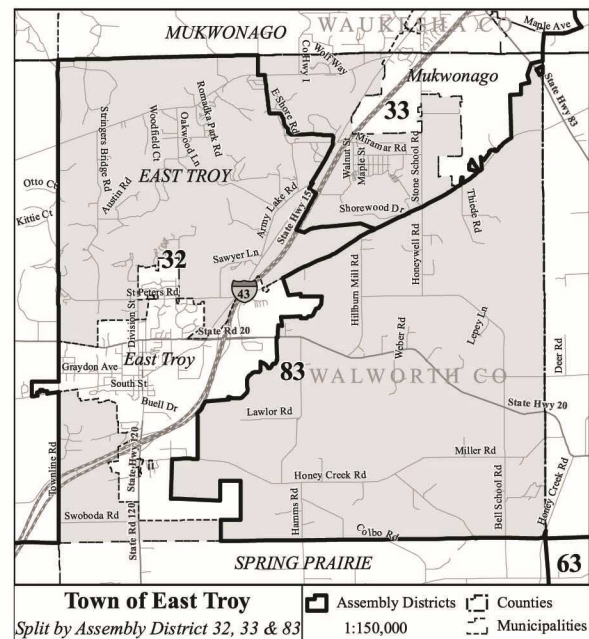
Detail Map, Sheboygan County



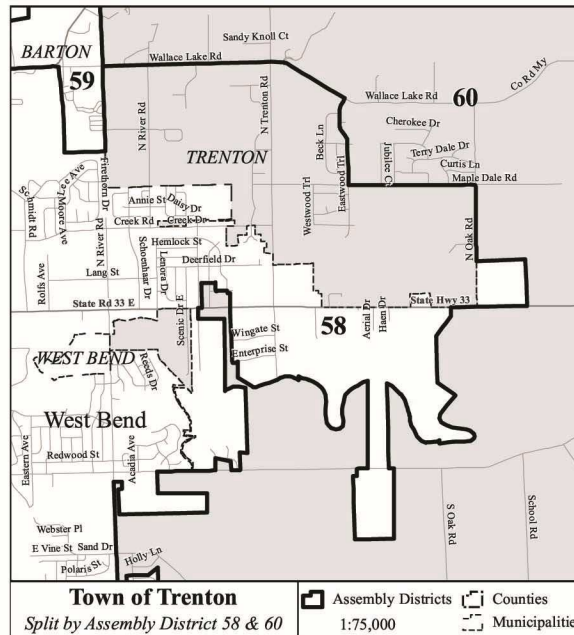
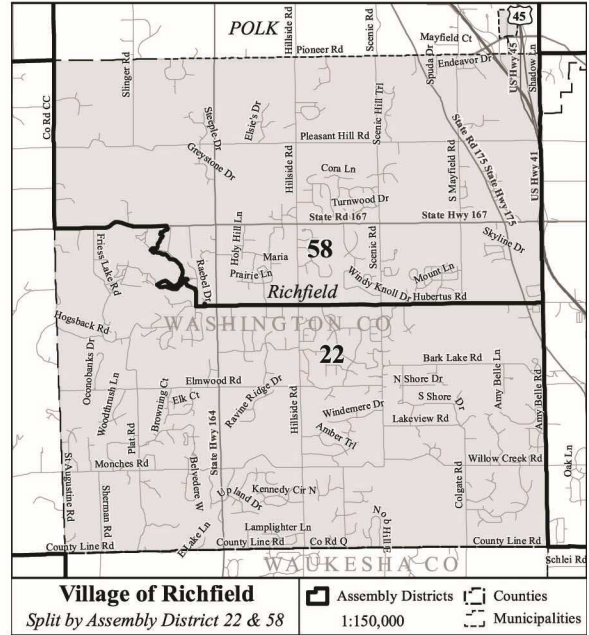
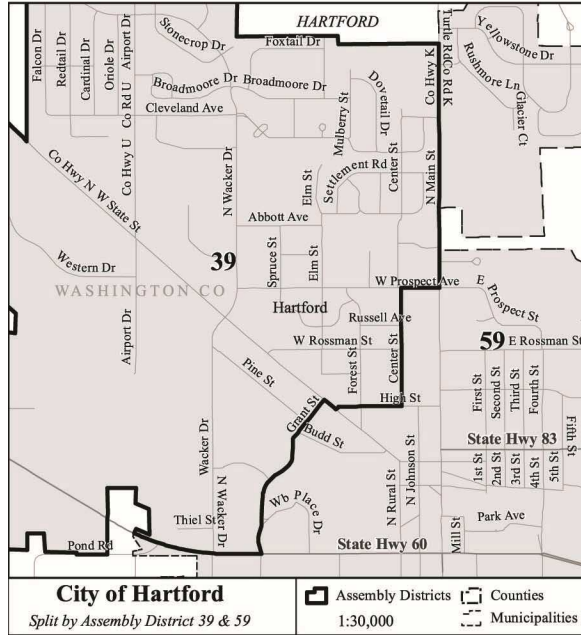
Detail Map, St. Croix County



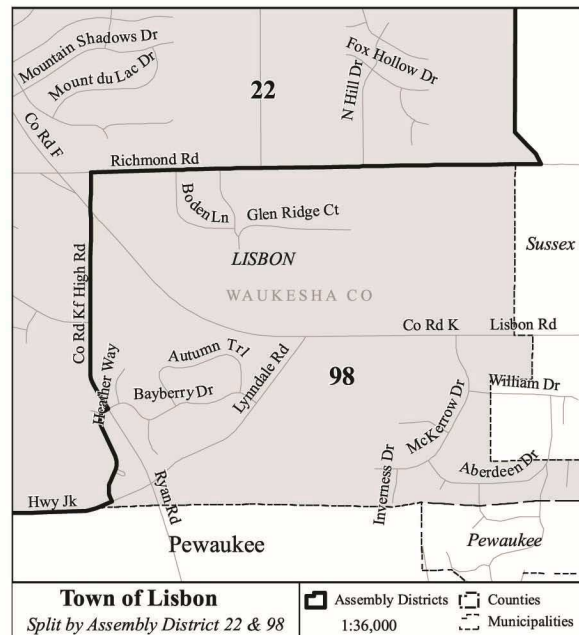
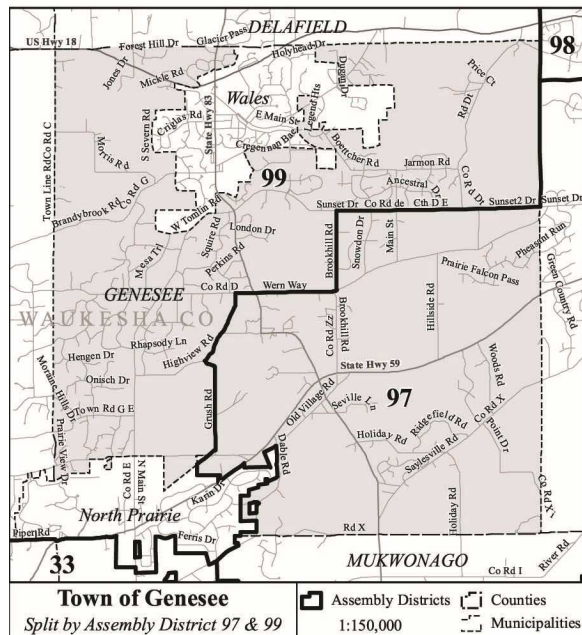
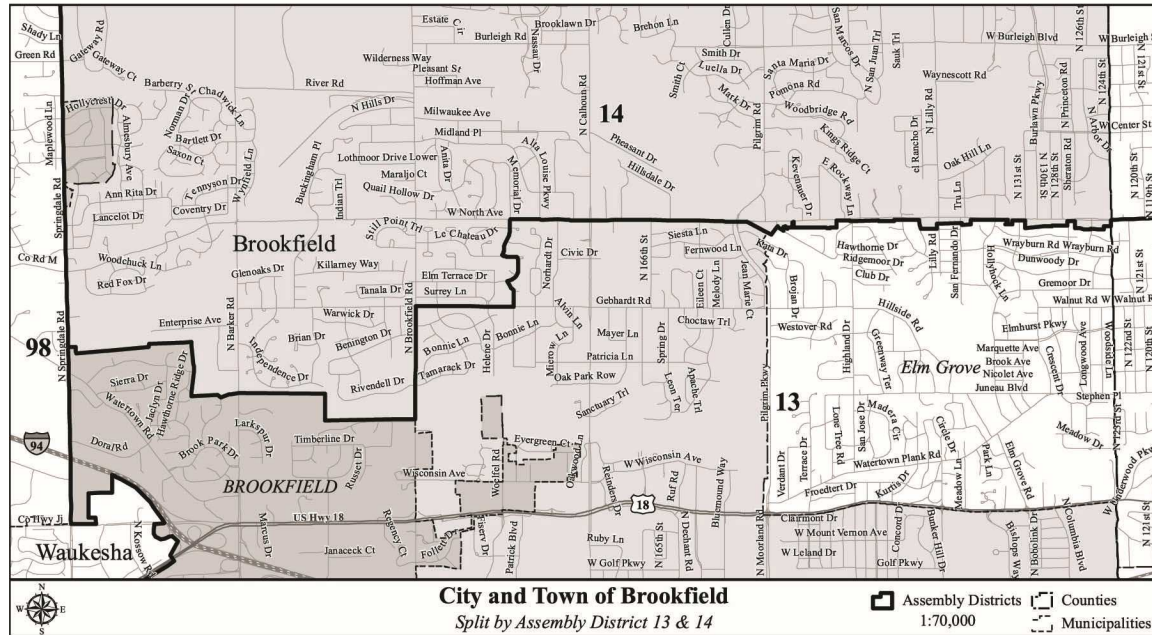
Detail Map, Walworth County



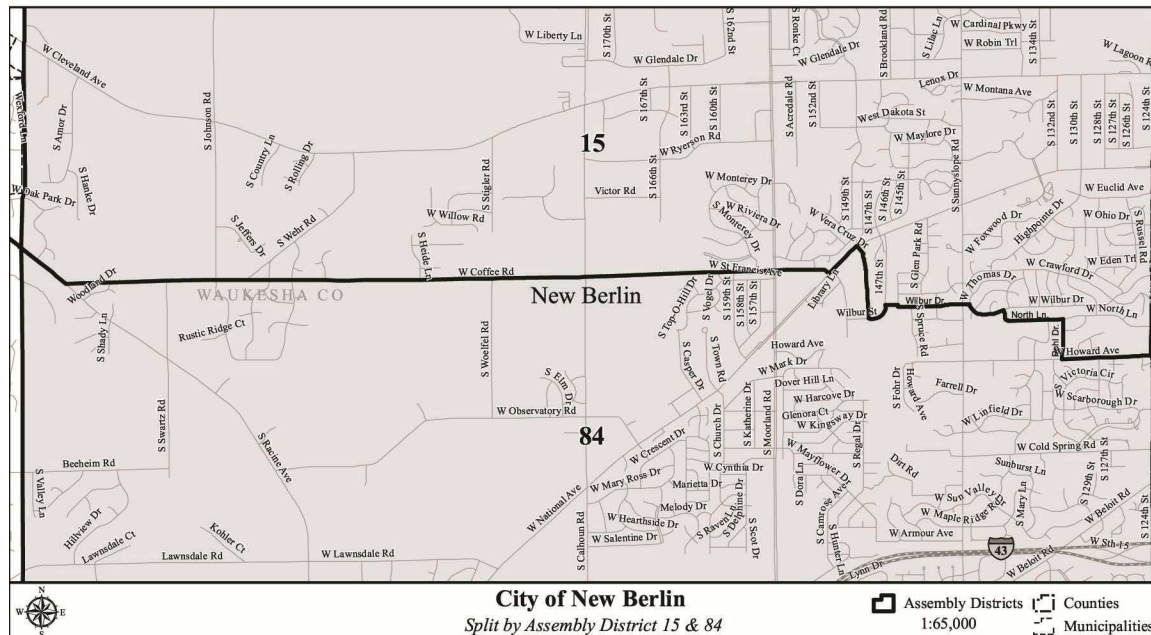
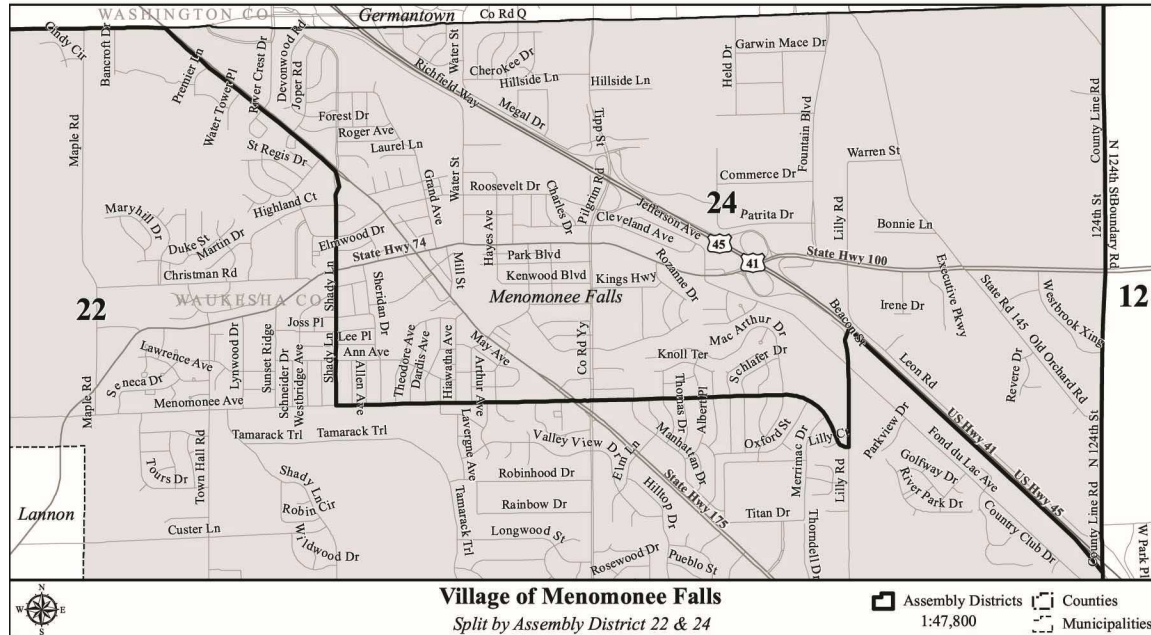
Detail Maps, Washington County



Detail Maps, Waukesha County



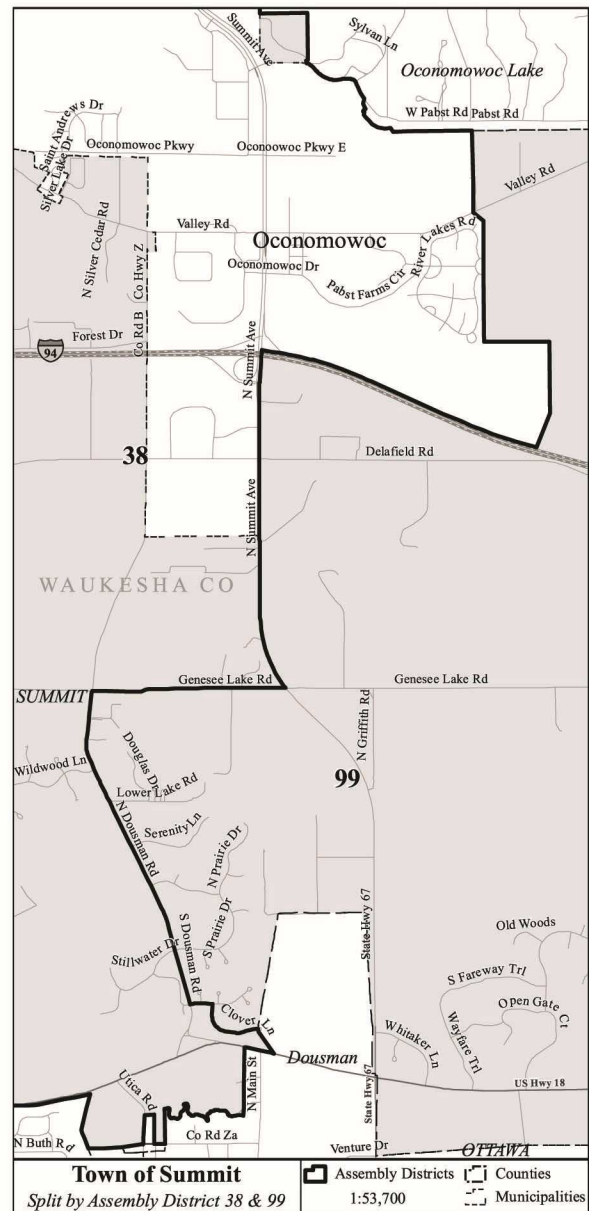
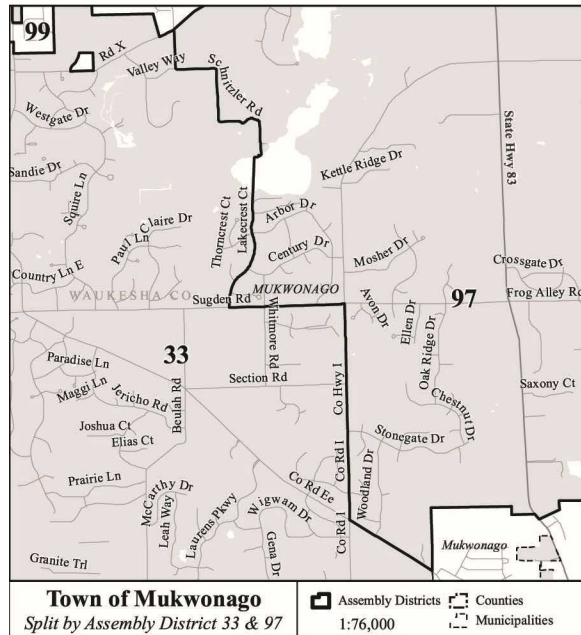
Detail Maps, Waukesha County (cont.)



4.99 LEGISLATIVE DISTRICTS

Updated 19–20 Wis. Stats. 88

Detail Maps, Waukesha County (cont.)



Detail Maps, Waukesha County (cont.)

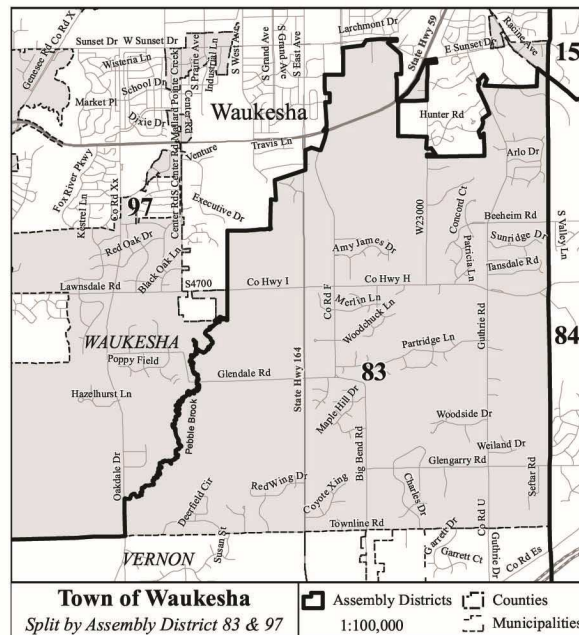
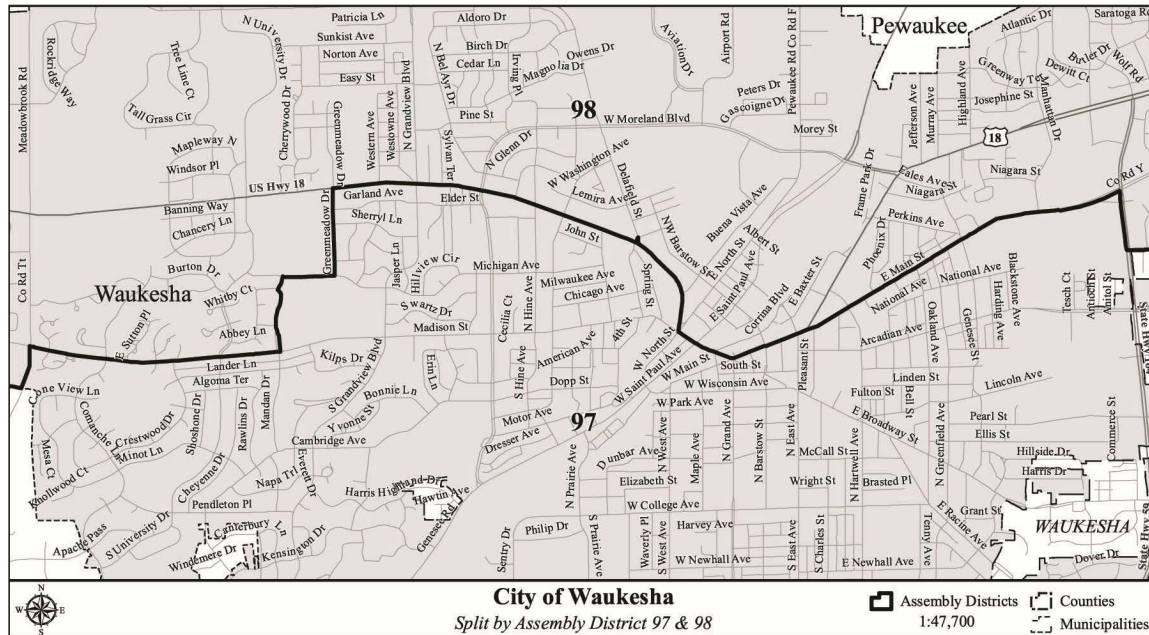


EXHIBIT 6

U.S. Department of Commerce
U.S. Census Bureau

Table 1. APPORTIONMENT POPULATION AND NUMBER OF REPRESENTATIVES BY STATE: 2020 CENSUS

STATE	APPORTIONMENT POPULATION (APRIL 1, 2020)	NUMBER OF APPORTIONED REPRESENTATIVES BASED ON 2020 CENSUS ²	CHANGE FROM 2010 CENSUS APPORTIONMENT
Alabama	5,030,053	7	0
Alaska	736,081	1	0
Arizona	7,158,923	9	0
Arkansas	3,013,756	4	0
California	39,576,757	52	-1
Colorado	5,782,171	8	1
Connecticut	3,608,298	5	0
Delaware	990,837	1	0
Florida	21,570,527	28	1
Georgia	10,725,274	14	0
Hawaii	1,460,137	2	0
Idaho	1,841,377	2	0
Illinois	12,822,739	17	-1
Indiana	6,790,280	9	0
Iowa	3,192,406	4	0
Kansas	2,940,865	4	0
Kentucky	4,509,342	6	0
Louisiana	4,661,468	6	0
Maine	1,363,582	2	0
Maryland	6,185,278	8	0
Massachusetts	7,033,469	9	0
Michigan	10,084,442	13	-1
Minnesota	5,709,752	8	0
Mississippi	2,963,914	4	0
Missouri	6,160,281	8	0
Montana	1,085,407	2	1
Nebraska	1,963,333	3	0
Nevada	3,108,462	4	0
New Hampshire	1,379,089	2	0
New Jersey	9,294,493	12	0
New Mexico	2,120,220	3	0
New York	20,215,751	26	-1
North Carolina	10,453,948	14	1
North Dakota	779,702	1	0
Ohio	11,808,848	15	-1
Oklahoma	3,963,516	5	0
Oregon	4,241,500	6	1
Pennsylvania	13,011,844	17	-1
Rhode Island	1,098,163	2	0
South Carolina	5,124,712	7	0
South Dakota	887,770	1	0
Tennessee	6,916,897	9	0
Texas	29,183,290	38	2
Utah	3,275,252	4	0
Vermont	643,503	1	0
Virginia	8,654,542	11	0
Washington	7,715,946	10	0
West Virginia	1,795,045	2	-1
Wisconsin	5,897,473	8	0
Wyoming	577,719	1	0
TOTAL APPORTIONMENT POPULATION ¹	331,108,434	435	

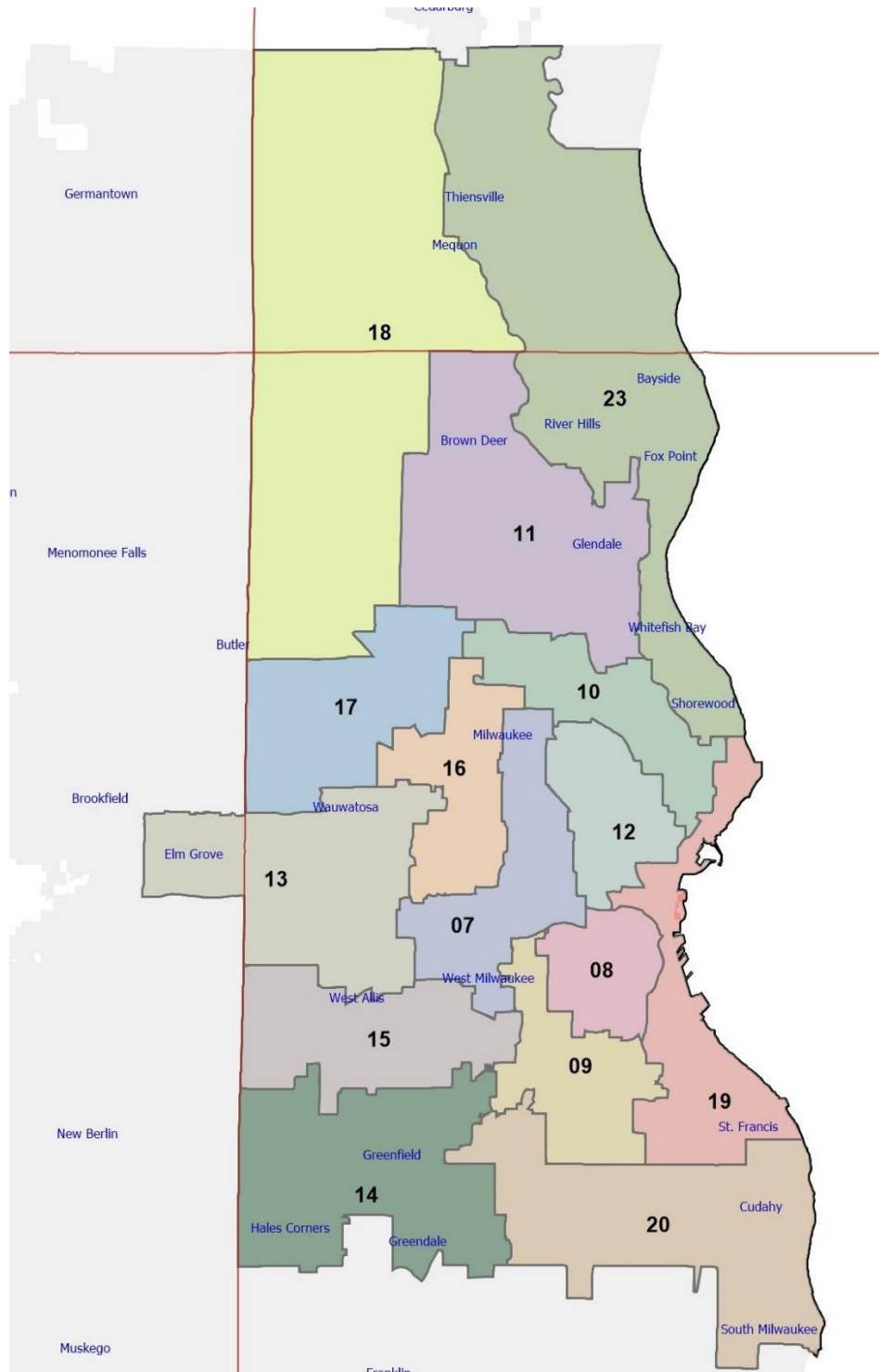
¹ Includes the resident population for the 50 states, as ascertained by the Twenty-Fourth Decennial Census under Title 13, United States Code, and counts of U.S. military and federal civilian employees living overseas (and their dependents living with them overseas) allocated to their home state, as reported by the employing federal agencies. The apportionment population excludes the population of the District of Columbia. The counts of overseas personnel (and dependents) are used for apportionment purposes only.

² The U.S. Census Bureau prepared these calculations using the existing size of the U.S. House of Representatives (435 members) and the Method of Equal Proportions, as provided for in Title 2, United States Code, Sections 2a and 2b.

EXHIBIT 7

**EXHIBIT 7: DEMONSTRATIVE PLAN OF 7 BVAP-MAJORITY MILWAUKEE-AREA
ASSEMBLY DISTRICTS**

BVAP Majority Districts: 7, 10, 11, 12, 16, 17, & 18



DEMONSTRATIVE PLAN DATA

District	Total Population	Population Deviation	Black Voting Age Population (BVAP)
7	58,764	-1.3%	52.4%
10	59,284	-0.4%	51.1%
11	59,139	-0.7%	50.3%
12	58,790	-1.2%	50.4%
16	58,647	-1.5%	50.7%
17	58,768	-1.3%	50.4%
18	58,668	-1.5%	50.6%