

ORIGINAL

163
5-2-0
50

**IN THE UNITED STATES DISTRICT COURT
FOR THE MIDDLE DISTRICT OF PENNSYLVANIA**

FILED
HARRISBURG

MAY 01 20

MARY E. D'ANDREA
Per 765 Deputy Clerk
2430

RICHARD VIETH and NORMA JEAN VIETH,

Plaintiffs

V.

THE COMMONWEALTH OF PENNSYLVANIA,
et al.,

Defendants

NO. 3:CV-01-2439

(JUDGES RAMBO
NYGAARD & YOHN)

**DEFENDANTS GOVERNOR SCHWEIKER, SECRETARY WEAVER
AND COMMISSIONER FILLING'S JOINDER IN THE
PRESIDING OFFICERS' OPPOSITION TO PLAINTIFFS' MOTION TO
IMPOSE REMEDIAL DISTRICTS AND, IN THE ALTERNATIVE,
TO REJECT ACT 34 AND BEGIN REMEDIAL HEARINGS**

Defendants Governor Schweiker, Secretary of the Commonwealth Weaver, and Commissioner Filling (the Executive Officers), through their undersigned counsel hereby join in Lt. Governor Jubelirer and Speaker Ryan's (the Presiding Officers) Opposition to Plaintiffs' Motion to Impose Remedial Districts and in the Alternative, to Reject Act 34 and Begin Remedial Hearings filed on this date in the above-captioned action. The Executive Officers submit their own response to address certain specific points.

Plaintiffs allege that HB 2545, PN 3726, signed into law by Governor Schweiker on April 18, 2002 as Act No. 2002-34 (Act 34) has a population deviation. As support for this allegation, plaintiffs rely on an order of the Court of Common Pleas of Armstrong County altering the boundaries between two election districts. The Court of Common Pleas of Armstrong County had no legal authority to take such action.

Plaintiffs assert that the Court of Common Pleas of Armstrong County's authority arose out of 25 P.S. §2702. The Executive Officers will not repeat here the arguments presented by the Presiding Officers concerning the limitations in §2702 itself which precludes altering congressional district boundaries. Nor will we repeat the constitutional prohibitions applicable here. In addition to those limitations, plaintiffs' reliance upon 25 P.S. §2702 views it in isolation, ignores the clear and ordinary meaning of other applicable statutory language; requires that older provisions prevail over newer, and that general provisions prevail over specific; all in violation of established principles of statutory construction.

25 P.S. §2702 provides in pertinent part:

§2702. Court to create new election districts

Subject to the provisions of section 501 . . . [25 P.S. § 2701], the court of common pleas of the count in which the same are located, may form or create new election districts by dividing or redividing any borough, township, ward or election district into two or more election districts of compact and contiguous territory, having boundaries with clearly visible physical features and wholly contained within any larger district from which any Federal, State, county, municipal or school district officers are elected or alter the bounds of any election district, or form an election district out of two or more adjacent districts or parts of districts, or consolidate adjoining election districts or form an election district out of two or more adjacent wards, so as to suit the convenience of the electors and to promote the public interests. . . .

That provision was enacted by the General Assembly in 1937 and was last amended in 1986. In 1999, the General Assembly enacted 25 P.S. §2746, which provides in pertinent part:

§ 2746. Restrictions on Alteration

(a) Except as provided in subsection (b), there shall be no power to establish, abolish, divide or consolidate an election district during the period June 1, 2000, through April 30, 2002.

(b) During the period from June 1, 2000, through December 31, 2000, an election district may be divided or election districts may be combined if the following are met:

(1) In the case of the division of an election district, the boundary of each resulting district is composed entirely of clearly visible physical features conforming with the census block lines or portions of the original boundary of the election district which was divided.

(2) In the case of the combination of election districts, the boundary of each resulting district is composed entirely of portions of the original boundaries of the election districts which were combined.

(c) If an alteration of an election district under subsection (b) is sought, the following shall apply:

(1) The county board of elections shall notify the Bureau [of Commissions, Elections, and Legislation of the Department of State], in writing, of the proposed alteration. The notice shall include a map and a description of the proposed boundary of any new or altered district or districts. The bureau shall forward a copy of any notice of proposed alteration to the Legislative Data Processing Center within seven (7) days of receipt.

(2) Before a county board of elections may petition the court for a change in the boundary of an election district under this act, the Secretary [of the Commonwealth] must make a determination that the board has complied with subsection (b). Any of the following constitute evidence of the determination under this clause:

(i) A certification by the Secretary that the determination has been made.

(ii) A certification by the board that notice under this clause has been given to the bureau and that the secretary has not acted within forty-five (45) days of the notice.

(3) The board shall forward a copy of the order approving any alteration to the secretary and the Legislative Data Processing Center within seven (7) days of the issuance of that order.

The most basic rule of the statutory construction is that words and phrases are to be construed according to their common and accepted usage. 1 P.S. §1903(a)¹; *Sanvan, Inc. v. School District of Derry Twp.*, 160 Pa. Cmwlth. 483, 635 A.2d 254, 257 (1993), petition for allowance of appeal denied, 537 Pa. 655, 644 A.2d 740 (1994). Statutes or parts of statutes relating to the same class or thing are *in pari materia* and are to be construed together. *MacElree v. Chester County*, ___ Pa. Cmwlth. ___, 667 A.2d 1188, 1194 (1995). Any possible construction of two statutes which allows both to operate is mandatory. *Commonwealth, Dept. of Transportation v. Campbell*, 138 Pa. Cmwlth. 337, 588 A.2d 75, 78 (1991). The commandment of reading statutes *in pari materia* has been recognized as especially important:

When dealing with a comprehensive and carefully drawn legislative scheme for the conduct of elections, we must take care not to consider the particular elements of the scheme without regard in their place in the entire structure. Otherwise, the legislative plan may be frustrated by deviations, each seemingly reasonable in itself but destructive of the carefully designed structure.

Appeal of Yerger, 460 Pa. 537, 333 A.2d 902, 906 (1975).

Where different statutory provisions simply cannot be reconciled, there are also well recognized principles for resolving those conflicts. Where a conflict exists between a specific statutory provision applicable in a particular circumstance and a general provision which were it not for such a conflict might apply, the specific

¹In addition to caselaw, principles of statutory construction are codified in Pennsylvania law under the Statutory Construction Act, 1 P.S. §1501-1991.

provision prevails over the general. 1 P.S. §1933; *Commonwealth v. Klingensmith*, 437 Pa. Super. 453, 650 A.2d 444, 461 (1994); appeal denied, 540 Pa. 647, 659 A.2d 986 (1995). In addition, where a conflict exists between two statutes, the latter pronouncement of the General Assembly governs over the former. 1 P.S. §1936; *Commonwealth, Dept. of Transportation v. Campbell, supra*, at 78. Finally, the construction of a statute by those charged with its execution and application is entitled to great weight and is not to be disregarded or overturned except for cogent reasons, and unless such construction is clearly erroneous. *Spicer v. Commonwealth, Dept. of Public Welfare*, 58 Pa. Cmwlth. 558, 428 A.2d 1008, 1009 (1981).

Applying these principles to the present action, 25 P.S. §2702 and §2746 are both parts of the Pennsylvania Election Code² which relate to alterations in election districts.³ Both provisions are, therefore, *in pari materia*, and must be construed together. Where two statutory provisions can be construed as compatible, they must be so construed. In this instance, both §2702 and §2746 can and therefore must be construed as compatible. Section 2702 concerns a court's general ability to

²The Pennsylvania Election Code, 25 P.S. §2601, *et seq.*, is a statutory enactment codifying every aspect of the electoral process.

³An election district is Pennsylvania's designation for what is commonly referred to as a precinct.

“alter the bounds of any election district.”⁴ Section 2746 concerns restrictions on the alterations of election districts' boundaries during specific periods of time.

Plaintiffs suggest that §2746 applies only to the power to establish, abolish, divide or consolidate, that is, the creation or elimination of election districts. (See Plaintiffs' Motion, fn 4). Though §2746 does use that terminology, the section itself is titled “Restrictions on Alterations.” The title or headings of a statute is part of the statute or ordinance and as such may be considered in construing the enactment. 1 P.S. §1924; *Commonwealth v. Campbell*, ___ Pa. Super. ___, 758 A.2d 1231, 1237 (2000); *Commonwealth v. Lopez*, 444 Pa. Super. 206, 663 A.2d 746, 748 (1995). Moreover, in addition to the title, the text of §2746 deals with more than the creation of new election districts (through consolidations or divisions). Specifically, §2746(c)(1) requires that from June 1, 2000 to December 31, 2000, county boards of elections notify the Bureau of Commissions, Elections, and Legislation of the Department of State of proposed alterations. “. . . The notice shall include a map and a description of the proposed boundary of any new *or altered* district or districts.” (Emphasis added).

⁴The Executive Officers will not repeat here the constitutional limitations placed on any court's authority to alter such boundaries that are addressed in the Presiding Officers' response. The Executive Officers, however, note for the Court that under Pennsylvania law it is presumed when construing any statute that the General Assembly does not intend to violate the Constitution of the United States. 1 P.S. §1922; *Baumgardner Oil Co. v. Commonwealth*, 146 Pa. Cmwlth. 530, 606 A.2d 617, 624 (1992), appeal denied, 531 Pa. 648, 612 A.2d 986 (1993). Moreover, courts must construe the General Assembly's legislative enactments, where possible, as in compliance with the Constitution. *Harrington v. Commonwealth, Dept. of Transportation*, 563 Pa. 565, 763 A.2d 386, 393 (2000).

Both §§ 2702 and 2746 concern alterations of election district boundaries. Section 2746(a) by its specific terms applies in the special circumstance during the period from June 1, 2000 - April 30, 2002. Pursuant to §2746 as a whole, no alteration of an election district is permitted after December 31, 2000 (when the possible exception under §2746(b) is foreclosed) until May 1, 2002. In this instance, the Armstrong County Board of Elections sought and received an order altering election district boundaries on March 15, 2002. (*See* Exhibit B to Plaintiffs' Remedial Motion). To the extent that these actions affected the boundaries of congressional districts, they are prohibited by the express terms of §2702. In addition, §2746 is specific and therefore prevails over the more general §2702. Moreover, §2746 is the more recent enactment and therefore also prevails over §2702. Section 2746 prohibits any such action.


CONCLUSION

Based on the foregoing, the Executive Officers respectfully request that this Court deny plaintiffs' remedial motion.

Respectfully submitted,

D. MICHAEL FISHER
Attorney General

BY:


J. BART DeLONE
Senior Deputy Attorney General
I.D. No.42540

JOHN G. KNORR, III
Chief Deputy Attorney General
Chief, Appellate Litigation Section

Counsel for the Executive Officers

**Office of Attorney General
Appellate Litigation Section
15th Fl., Strawberry Square
Harrisburg, PA 17120
(717) 783-3226**

DATED: May 1, 2002

CERTIFICATE OF SERVICE

I, **J. BART DeLONE**, Senior Deputy Attorney General for the Commonwealth of Pennsylvania, hereby certify that on May 1, 2002, I caused to be served a copy of the foregoing document entitled **Defendants Governor Schweiker, Secretary Weaver and Commissioner Filling's Joinder in the Presiding Officers' Opposition to Plaintiffs' Motion to Impose Remedial Districts and, In the Alternative, to Reject Act 34 and Begin Remedial Hearings**, upon the following:

VIA FAX & FIRST-CLASS MAIL:


**Robert B. Hoffman, Esquire
Reed Smith, LLP
213 Market Street, 9th Floor
P.O. Box 11844
Harrisburg, PA 17108
(717) 236-3777 - Fax**

**John P. Krill, Jr., Esquire
Linda J. Shorey, Esquire
Julia M. Glencer, Esquire
Jason E. Oyler, Esquire
Kirkpatrick & Lockhart LLP
240 North Third Street
Harrisburg, PA 17101
(717) 231-4501 - Fax**

**Paul M. Smith, Esquire
Thomas J. Perrelli, Esquire
Daniel Mach, Esquire
Brian P. Hauck, Esquire
Jenner & Block, LLC
601 Thirteenth Street, NW
Washington, DC 20005
(202) 639-6066 - Fax**

**The Hon. Richard L. Nygaard
U.S. Circuit Judge
717 State Street, Suite 500
Erie, PA 16501
(814) 456-2947 - Fax**

**The Hon. William H. Yohn, Jr.
U.S. District Judge
3809 U.S. Courthouse
601 Market Street
Philadelphia, PA 19106-1753
(215) 580-2141 - Fax**


**J. BART DeLONE
Senior Deputy Attorney General
I.D. No. 42540**



COMMONWEALTH OF PENNSYLVANIA
DEPARTMENT OF STATE
HARRISBURG, PENNSYLVANIA
17120

OFFICE OF THE
SECRETARY OF THE COMMONWEALTH
717-787-7630

BUREAU OF COMMISSIONS,
ELECTIONS & LEGISLATION
717-787-5280

Cert. No. 2002-90b

OFFICE OF THE SECRETARY OF THE COMMONWEALTH

Harrisburg, April 30, 2002

FILED
HARRISBURG, PA

MAY 01 2002

PENNSYLVANIA, SS:

MARY E. D'ANDREA, CLE
For Deputy Clerk

I, C. Michael Weaver, Acting Secretary of the Commonwealth,

DO HEREBY CERTIFY, That the attached is a true and correct copy of Act 34 as the same appears of record and remains on file in this office.



IN TESTIMONY WHEREOF, I have hereunto
set my hand and caused the Seal of my Office
to be affixed, the day and year above written.

A handwritten signature in cursive script, appearing to read "C. Michael Weaver".

Acting Secretary of the Commonwealth

SENATE AMENDED
PRIOR PRINTER'S NOS. 3637, 3683

PRINTER'S NO. 3726

THE GENERAL ASSEMBLY OF PENNSYLVANIA

HOUSE BILL

No. 2545 Session of
2002

INTRODUCED BY PERZEL AND RYAN, APRIL 9, 2002

AS AMENDED ON THIRD CONSIDERATION, IN SENATE, APRIL 17, 2002

AN ACT

1 ~~Apportioning this Commonwealth into congressional districts in~~ <—
2 ~~conformity with constitutional requirements; providing for~~
3 ~~the nomination and election of Congressmen; and requiring~~
4 ~~publication of notice of the establishment of congressional~~
5 ~~districts following the Federal decennial census; imposing~~
6 ~~duties on the Secretary of the Commonwealth and the~~
7 ~~Legislative Reference Bureau; and making a repeal.~~
8 APPORTIONING THIS COMMONWEALTH INTO CONGRESSIONAL DISTRICTS IN <—
9 CONFORMITY WITH CONSTITUTIONAL REQUIREMENTS; PROVIDING FOR
10 THE NOMINATION AND ELECTION OF CONGRESSMEN; REQUIRING
11 PUBLICATION OF NOTICE OF THE ESTABLISHMENT OF CONGRESSIONAL
12 DISTRICTS FOLLOWING THE FEDERAL DECENNIAL CENSUS; IMPOSING
13 DUTIES ON THE SECRETARY OF THE COMMONWEALTH AND THE
14 LEGISLATIVE REFERENCE BUREAU; AND MAKING REPEALS.
15 The General Assembly of the Commonwealth of Pennsylvania
16 hereby enacts as follows:
17 ~~Section 1. Congressional districts.~~ <—
18 ~~For the purpose of electing representatives of the people of~~
19 ~~Pennsylvania to serve in the House of Representatives in the~~
20 ~~Congress of the United States, this Commonwealth shall be~~
21 ~~divided into 19 districts which shall have one Congressman each,~~
22 ~~as follows:~~
23 ~~(1) The First District is composed of part of Delaware~~

~~County consisting of the City of Chester and the Townships of~~
~~Chester, Darby Wards 1 and 2, Ridley Ward 1 (Division 2) and~~
~~Tinicum Wards 1, 2 and 4 and the Boroughs of Colwyn, Darby,~~
~~Eddystone and Yeadon, and part of Philadelphia County~~
~~consisting of the City of Philadelphia Wards 1, 2, 3, 4, 5,~~
~~7, 10, 14, 15 (Divisions 3, 7, 10, 15, 16, 17 and 19), 17,~~
~~18, 19, 20, 23 (Divisions 1, 2, 3, 4, 5, 6, 7, 9, 13, 14, 15,~~
~~16, 17, 18, 19, 20, 21, 22 and 23), 25 (Divisions 1, 2, 4, 5,~~
~~6, 7, 9, 10, 11, 12, 13, 14, 15, 16, 17, 18, 19, 20, 21, 22,~~
~~23 and 24), 26 (Divisions 2 and 23), 31, 33 (Divisions 1, 4,~~
~~5, 6, 7, 8, 9, 10, 12, 13, 14, 15, 16, 17, 18, 19, 20, 21,~~
~~22, 23 and 24), 34, 37, 39, 40, 42, 43, 45 (Division 19), 49~~
~~(Divisions 1, 2, 3, 4, 5, 6, 9, 10, 11, 12, 13, 14, 15, 16,~~
~~17, 19, 21, 22 and 23), 53 (Divisions 1, 2, 3, 4, 5, 6, 7, 8,~~
~~9, 10, 11, 12, 13, 14, 15, 16, 18, 19, 22 and 23), 54, 55~~
~~(Division 15), 61 (Division 1) and 62 (Divisions 7, 10, 11,~~
~~14, 20 and 23).~~

~~(2) The Second District is composed of part of~~
~~Montgomery County consisting of the Township of Cheltenham,~~
~~and part of Philadelphia County consisting of the City of~~
~~Philadelphia Wards 6, 8, 9, 11, 12, 13, 15 (Divisions 1, 2,~~
~~4, 5, 6, 8, 9, 11, 12, 13, 14 and 18), 16, 21, 22, 23~~
~~(Divisions 8, 10, 11 and 12), 24, 26 (Divisions 1, 3, 4, 5,~~
~~6, 7, 8, 9, 10, 11, 12, 13, 14, 15, 16, 17, 18, 19, 20, 21,~~
~~22 and 24), 27, 28, 29, 30, 32, 33 (Divisions 2, 3 and 11),~~
~~35 (Divisions 1, 13, 18, 19, 20, 21, 22, 23, 24, 26, 27, 28,~~
~~29, 30 and 31), 36, 38, 44, 46, 47, 48, 49 (Divisions 7, 8,~~
~~18, 20, 24 and 25), 50, 51, 52, 59, 60 and 61 (Divisions 2,~~
~~3, 4, 5, 6, 7, 8, 9, 10, 11, 12, 13, 14, 15, 16, 17, 18, 19,~~
~~20, 21, 22, 23, 24, 25, 26, 27 and 28).~~

1 ~~(3) The Third District is composed of part of Armstrong~~
 2 ~~County consisting of the Townships of Boggs, Bradys Bend,~~
 3 ~~Cadogan, Cowanshannock, East Franklin, Hovey, Kittanning,~~
 4 ~~Madison, Mahoning, North Buffalo District Western, Perry,~~
 5 ~~Pine, Rayburn, Redbank, South Buffalo District Western,~~
 6 ~~Sugarcreek, Valley, Washington, Wayne and West Franklin and~~
 7 ~~the Boroughs of Applewold, Atwood, Dayton, Parker City, Rural~~
 8 ~~Valley, South Bethlehem, West Kittanning and Worthington;~~
 9 ~~part of Butler County consisting of the City of Butler and~~
 10 ~~the Townships of Allegheny, Brady, Butler, Center, Cherry,~~
 11 ~~Clay, Clearfield, Concord, Connoquenessing, Donegal,~~
 12 ~~Fairview, Forward, Franklin, Jefferson, Marion, Mereer, Muddy~~
 13 ~~Creek, Oakland, Parker, Penn, Slippery Rock, Summit, Venango,~~
 14 ~~Washington, Winfield and Worth and the Boroughs of Bruin,~~
 15 ~~Cherry Valley, Chicora, Connoquenessing, East Butler, Eau~~
 16 ~~Claire, Evans City, Fairview, Harrisville, Karns City,~~
 17 ~~Petrolia, Portersville, Prospect, Saxonburg, Slippery Rock,~~
 18 ~~West Liberty and West Sunbury; part of Crawford County~~
 19 ~~consisting of the City of Meadville and the Townships of~~
 20 ~~Athens, Beaver, Bloomfield, Cambridge, Conneaut, Cussewago,~~
 21 ~~East Fairfield, East Fallowfield, East Mead, Fairfield,~~
 22 ~~Greenwood, Hayfield, North Shenango, Pine, Randolph,~~
 23 ~~Richmond, Rockdale, Sadsbury, South Shenango, Sparta, Spring,~~
 24 ~~Steuben, Summerhill, Summit, Troy, Union, Venango, Vernon,~~
 25 ~~Wayne, West Fallowfield, West Mead, West Shenango and~~
 26 ~~Woodeock and the Boroughs of Blooming Valley, Cambridge~~
 27 ~~Springs, Centerville, Cochranton, Conneaut Lake,~~
 28 ~~Conneautville, Linesville, Saegertown, Spartansburg,~~
 29 ~~Springboro, Townville, Venango and Woodeock; all of Erie~~
 30 ~~County; part of Mercer County consisting of the Cities of~~

~~Hermitage Districts Ne, Nw, Se and Sw (Division 1) and Sharon~~
~~and the Townships of Coolspring, Deer Creek, Delaware, East~~
~~Lackawannock, Fairview, Findley, French Creek, Greene,~~
~~Hempfield, Jackson, Jefferson, Lackawannock, Lake, Liberty,~~
~~Mill Creek, New Vernon, Otter Creek, Perry, Pine, Pymatuning,~~
~~Salem, Sandy Creek, Sandy Lake, South Pymatuning,~~
~~Springfield, Sugar Grove, West Salem, Wilmington, Wolf Creek~~
~~and Worth and the Boroughs of Clark, Fredonia, Greenville,~~
~~Grove City, Jackson Center, Jamestown, Mercer, New Lebanon,~~
~~Sandy Lake, Sharpsville, Sheakleyville and Stoneboro; part of~~
~~Venango County consisting of the Townships of Clinton, Irwin,~~
~~Richland, Rockland and Scrubgrass and the Boroughs of~~
~~Barkeyville, Clintonville and Emlenton; and part of Warren~~
~~County consisting of the City of Warren and the Townships of~~
~~Brokenstraw, Columbus, Eldred, Farmington, Freehold, Glade,~~
~~Pine Grove, Spring Creek, Sugar Grove and Triumph and the~~
~~Boroughs of Bear Lake, Sugar Grove and Youngsville.~~

~~(4) The Fourth District is composed of part of Allegheny~~
~~County consisting of the Townships of Aleppo, East Deer Ward~~
~~1, Fawn, Frazer, Hampton, Harmar, Harrison, Indiana, Kilbuck,~~
~~Leet, Marshall, McCandless, Neville Ward 3, O'Hara Wards 1~~
~~(Division 1), 2, 3, 4 and 5, Ohio, Pine, Richland, Ross,~~
~~Shaler, Springdale and West Deer and the Boroughs of~~
~~Aspinwall, Avalon Ward 3 (Division 1), Bell Acres, Ben Avon,~~
~~Ben Avon Heights, Brackenridge, Bradford Woods, Cheswick,~~
~~Edgeworth, Emsworth, Etna Ward 3, Fox Chapel, Franklin Park,~~
~~Glenfield, Haysville, Leetsdale, Oakmont, Osborne, Plum,~~
~~Sewickley, Sewickley Heights, Sewickley Hills, Springdale and~~
~~West View; part of Beaver County consisting of the Cities of~~
~~Aliquippa and Beaver Falls and the Townships of Brighton,~~

~~Center, Chippewa, Darlington, Daugherty, Franklin, Greene,~~
~~Hanover District West, Harmony, Hopewell, Independence,~~
~~Marion, New Sewickley, North Sewickley, Patterson, Potter,~~
~~Pulaski, Raccoon, Rochester, South Beaver, Vanport and White~~
~~and the Boroughs of Ambridge, Baden, Beaver, Big Beaver,~~
~~Bridgewater, Conway, Darlington, East Rochester, Eastvale,~~
~~Economy, Fallston, Freedom, Georgetown, Glasgow, Homewood,~~
~~Hookstown, Industry, Koppel, Midland, Monaca, New Brighton,~~
~~New Galilee, Ohioville, Patterson Heights, Rochester,~~
~~Shippingport, South Heights and West Mayfield; part of Butler~~
~~County consisting of the Townships of Adams, Buffalo,~~
~~Clinton, Cranberry, Jackson, Lancaster and Middlesex and the~~
~~Boroughs of Callery, Harmony, Mars, Seven Fields, Valencia~~
~~and Zelienople; all of Lawrence County; part of Mercer County~~
~~consisting of the Cities of Farrell and Hermitage District Sw~~
~~(Divisions 2 and 3) and the Township of Shenango and the~~
~~Boroughs of West Middlesex and Wheatland; and part of~~
~~Westmoreland County consisting of the Boroughs of Delmont,~~
~~Export and Murrys ville.~~

~~(5) The Fifth District is composed of all of Cameron~~
~~County; all of Centre County; all of Clarion County; part of~~
~~Clearfield County consisting of the City of Dubois and the~~
~~Townships of Beccaria Precinct 2, Bell, Bigler, Bloom, Boggs,~~
~~Bradford, Brady, Cooper, Covington, Decatur, Ferguson,~~
~~Girard, Coshen, Graham, Greenwood, Huston, Karthaus,~~
~~Lawrence, Morris, Penn, Pike, Pine, Sandy, Union and Woodward~~
~~and the Boroughs of Brisbin, Chester Hill, Clearfield,~~
~~Curwensville, Glen Hope, Grampian, Houtzdale, Lumber City,~~
~~Mahaffey, Osceola Mills, Troutville and Wallace ton; all of~~
~~Clinton County; part of Crawford County consisting of the~~

1 ~~City of Titusville and the Townships of Oil Creek and Rome~~
 2 ~~and the Borough of Hydetown; all of Elk County; all of Forest~~
 3 ~~County; all of Jefferson County; part of Juniata County~~
 4 ~~consisting of the Township of Fayette; part of Lycoming~~
 5 ~~County consisting of the Townships of Anthony, Armstrong,~~
 6 ~~Bastress, Brown, Clinton, Cummings, Fairfield, Jackson,~~
 7 ~~Limestone, McHenry, McNett, Mifflin, Nippenose, Old Lycoming,~~
 8 ~~Piatt, Pine, Porter, Susquehanna, Washington, Watson and~~
 9 ~~Woodward and the Boroughs of Duboistown, Jersey Shore,~~
 10 ~~Montgomery, Montoursville, Salladasburg and South~~
 11 ~~Williamsport; all of McKean County; part of Mifflin County~~
 12 ~~consisting of the Townships of Armagh, Decatur, Derry and~~
 13 ~~Granville and the Boroughs of Burnham, Juniata Terrace and~~
 14 ~~Lewistown; all of Potter County; part of Tioga County~~
 15 ~~consisting of the Townships of Bloss, Brookfield, Charleston,~~
 16 ~~Chatham, Clymer, Covington, Deerfield, Delmar, Duncan, Elk,~~
 17 ~~Farmington, Gaines, Hamilton, Jackson, Lawrence, Liberty,~~
 18 ~~Middlebury, Morris, Nelson, Oseeola, Putnam, Richmond,~~
 19 ~~Rutland, Shippen, Sullivan, Tioga, Union and Westfield and~~
 20 ~~the Boroughs of Blossburg, Elkland, Knoxville, Lawrenceville,~~
 21 ~~Liberty, Mansfield, Roseville, Tioga, Wellsboro and~~
 22 ~~Westfield; part of Venango County consisting of the Cities of~~
 23 ~~Franklin and Oil City and the Townships of Allegheny, Canal,~~
 24 ~~Cherrytree, Cornplanter, Cranberry, Frenchcreek, Jackson,~~
 25 ~~Mineral, Oakland, Oil Creek, Pinegrove, Plum, President,~~
 26 ~~Sandy creek and Victory and the Boroughs of Cooperstown,~~
 27 ~~Pleasantville, Polk, Rouseville, Sugarcreek and Utica; and~~
 28 ~~part of Warren County consisting of the Townships of Cherry~~
 29 ~~Grove, Conewango, Deerfield, Elk, Limestone, Mead,~~
 30 ~~Pittsfield, Pleasant, Sheffield, Southwest and Watson and the~~

1 ~~Boroughs of Clarendon and Tidioute.~~

2 ~~(6) The Sixth District is composed of part of Berks~~
 3 ~~County consisting of the City of Reading Wards 1, 3 (Division~~
 4 ~~2), 9 (Division 5), 10, 12 (Division 5), 13 (Divisions 4 and~~
 5 ~~5), 14 (Divisions 1, 5 and 6), 16, 17 and 18 (Divisions 2 and~~
 6 ~~3) and the Townships of Amity, Brecknock, Caernarvon,~~
 7 ~~Colebrookdale, Cumru, District, Douglass, Earl District 2,~~
 8 ~~Exeter, Hereford District 1, Longswamp, Lower Alsace,~~
 9 ~~Maxatawny, Muhlenberg Districts 1, 4 and 6, Robeson, South~~
 10 ~~Heidelberg Precinct 2, Spring Districts 1, 2, 3, 4, 5, 6 and~~
 11 ~~7, Union and Washington and the Boroughs of Adamstown, Bally,~~
 12 ~~Bechtelsville, Birdsboro, Boyertown, Kenhorst, Kutztown,~~
 13 ~~Mohnton, Mount Penn, New Morgan, Shillington, Sinking Spring,~~
 14 ~~St. Lawrence, Topton, West Lawn, West Reading, Wyomissing and~~
 15 ~~Wyomissing Hills; part of Chester County consisting of the~~
 16 ~~City of Coatesville and the Townships of Caln, Charlestown,~~
 17 ~~East Bradford Districts North and South (Division 2), East~~
 18 ~~Brandywine, East Caln, East Coventry, East Nantmeal, East~~
 19 ~~Pikeland, East Vincent, East Whiteland, Honey Brook, North~~
 20 ~~Coventry, Pocopson, Sadsbury, Schuylkill, South Coventry,~~
 21 ~~Tredyffrin, Upper Uwchlan, Uwchlan, Valley, Wallace, Warwick,~~
 22 ~~West Bradford, West Brandywine, West Caln, West Nantmeal,~~
 23 ~~West Pikeland, West Sadsbury, West Vincent and West Whiteland~~
 24 ~~and the Boroughs of Atglen, Downingtown, Elverson, Honey~~
 25 ~~Brook, Modena, Phoenixville Wards East (Divisions 2 and 3),~~
 26 ~~Middle, North and West, South Coatesville and Spring City,~~
 27 ~~part of Lehigh County consisting of the Township of Upper~~
 28 ~~Macungie District 3; and part of Montgomery County consisting~~
 29 ~~of the Townships of East Norriton, Limerick, Lower Merion,~~
 30 ~~Perkiomen, Plymouth Districts 1, 3 (Division 2) and 4,~~

20020H2545B3726

1 ~~Skipack, Whitemarsh District West (Divisions 1 and 2),~~
 2 ~~Whitpain District 8 and Worcester and the Boroughs of~~
 3 ~~Collegeville, Conshohocken District 1, Narberth, Norristown,~~
 4 ~~Pottstown and Trappe.~~

5 ~~(7) The Seventh District is composed of part of Chester~~
 6 ~~County consisting of the Townships of East Coshen, Easttown,~~
 7 ~~Thornbury, West Coshen, Westtown and Willistown and the~~
 8 ~~Boroughs of Malvern and Phoenixville Ward East (Division 1),~~
 9 ~~part of Delaware County consisting of the Townships of Aston,~~
 10 ~~Bethel, Chadds Ford, Concord, Darby Wards 3, 4 and 5,~~
 11 ~~Edgmont, Haverford, Lower Chichester, Marple, Middletown,~~
 12 ~~Nether Providence, Newtown, Radnor, Ridley Wards 1 (Divisions~~
 13 ~~1 and 3), 2, 3, 4, 5, 6, 7, 8 and 9, Springfield, Thornbury,~~
 14 ~~Tinicum Wards 3 and 5, Upper Chichester, Upper Darby and~~
 15 ~~Upper Providence and the Boroughs of Aldan, Brookhaven,~~
 16 ~~Chester Heights, Clifton Heights, Collingdale, East~~
 17 ~~Lansdowne, Folcroft, Glenolden, Lansdowne, Marcus Hook,~~
 18 ~~Media, Millbourne, Merton, Norwood, Parkside, Prospekt Park,~~
 19 ~~Ridley Park, Rose Valley, Rutledge, Sharon Hill, Swarthmore,~~
 20 ~~Trainer and Upland; and part of Montgomery County consisting~~
 21 ~~of the Townships of Lower Providence, Upper Merion, Upper~~
 22 ~~Providence and West Norriton and the Boroughs of Bridgeport,~~
 23 ~~Conshohocken Districts 2, 3, 4, 5, 6 and 7, Royersford and~~
 24 ~~West Conshohocken.~~

25 ~~(8) The Eighth District is composed of all of Bucks~~
 26 ~~County; part of Montgomery County consisting of the Townships~~
 27 ~~of Abington Wards 5 (Division 2), 8 (Division 1) and 15~~
 28 ~~(Division 2), Upper Dublin Districts 3 and 5 (Division 2) and~~
 29 ~~Upper Moreland Districts 2 and 3 (Division 2); and part of~~
 30 ~~Philadelphia County consisting of the City of Philadelphia~~

1 ~~Wards 58 (Divisions 4, 6, 7, 20, 21, 22, 24, 29, 31, 39 and~~
 2 ~~41) and 66 (Divisions 2, 3, 4, 5, 6, 9, 11, 14, 16, 20, 22,~~
 3 ~~25, 30, 33, 34, 35, 36, 37, 42, 44, 45 and 46).~~

4 ~~(9) The Ninth District is composed of all of Bedford~~
 5 ~~County; all of Blair County; part of Cambria County~~
 6 ~~consisting of the Townships of Allegheny, Chest, Clearfield,~~
 7 ~~Dean, Elder, Gallitzin, Reade, Susquehanna District South and~~
 8 ~~White and the Boroughs of Ashville, Chest Springs, Gallitzin,~~
 9 ~~Hastings, Loretto, Northern Cambria, Patton and Tunnelhill~~
 10 ~~(Cambria County portion); part of Clearfield County~~
 11 ~~consisting of the Townships of Beecaria Precinct 1, Burnside,~~
 12 ~~Chest, Gulich, Jordan and Knox and the Boroughs of Burnside,~~
 13 ~~Coalport, Irvona, New Washington, Newburg, Ramey and~~
 14 ~~Westover; part of Cumberland County consisting of the~~
 15 ~~Townships of Cooke, Dickinson Precinct North, Hopewell, Lower~~
 16 ~~Frankford, Lower Mifflin, Middlesex Precinct 1, North~~
 17 ~~Middleton, North Newton, Penn, South Newton, Southampton~~
 18 ~~Precincts Lower and Upper (Division 1), Upper Frankford,~~
 19 ~~Upper Mifflin and West Pennsboro Precinct Upper and the~~
 20 ~~Boroughs of Newburg and Newville; part of Fayette County~~
 21 ~~consisting of the City of Connellsville Wards 4 and 5 and the~~
 22 ~~Townships of Connellsville, Dunbar District 1, Georges~~
 23 ~~Districts 1 and 2, Henry Clay, Nicholson District 1, North~~
 24 ~~Union District 3, South Union District 3, Springfield,~~
 25 ~~Springhill District 1, Stewart and Wharton and the Boroughs~~
 26 ~~of Fairchance, Markleysburg, Ohiopyle, Smithfield and South~~
 27 ~~Connellsville; all of Franklin County; all of Fulton County;~~
 28 ~~all of Huntingdon County; part of Indiana County consisting~~
 29 ~~of the Townships of Armstrong, Banks, Black Lick, Brush~~
 30 ~~Valley, Buffington, Burrell, Canoe, Center, Conemaugh, East~~

~~Mahoning, East Wheatfield, Grant, Green, Montgomery, North
 Mahoning, Rayne, South Mahoning, Washington, West Mahoning,
 West Wheatfield, White Districts 3, 4 and 6 and Young and the
 Boroughs of Armagh, Blairsville, Cherry Tree, Creekside,
 Ernest, Glen Campbell, Homer City, Indiana Districts 1 and 4,
 Marion Center, Plumville, Saltsburg, Shelocta and Smicksburg,
 part of Juniata County consisting of the Townships of Beale,
 Delaware, Fermanagh, Greenwood, Lack, Milford, Monroe, Spruce
 Hill, Susquehanna, Turbett, Tuscarora and Walker and the
 Boroughs of Mifflin, Mifflintown, Port Royal and
 Thompsontown; part of Mifflin County consisting of the
 Townships of Bratton, Brown, Menno, Oliver, Union and Wayne
 and the Boroughs of Kistler, McVeytown and Newton Hamilton;
 part of Perry County consisting of the Townships of Carroll,
 Greenwood, Howe, Jackson, Liverpool, Northeast Madison, Rye,
 Saville, Southwest Madison, Toboyne and Tyrone and the
 Boroughs of Blain, Landisburg, Liverpool, Marysville,
 Millerstown and Newport District 2; part of Somerset County
 consisting of the Townships of Addison, Allegheny, Black,
 Brothersvalley, Elk Lick, Fairhope, Greenville, Larimer,
 Lower Turkeyfoot, Milford, Northampton, Ogle, Shade,
 Somerset, Southampton, Stonycreek, Summit and Upper
 Turkeyfoot and the Boroughs of Addison, Berlin, Callimont,
 Casselman, Central City, Confluence, Garrett, Indian Lake,
 Meyersdale, New Baltimore, New Centerville, Rockwood,
 Salisbury, Shanksville, Somerset, Ursina and Wellersburg; and
 part of Westmoreland County consisting of the Township of
 Derry District Torrance.~~

~~(10) The Tenth District is composed of all of Bradford
 County; part of Lackawanna County consisting of the City of~~

~~Carbondale and the Townships of Abington, Benton, Carbondale, Clifton, Covington, Elmhurst, Fell, Glenburn, Greenfield, Jefferson, La Plume, Madison, Newton, North Abington, Ransom, Roaring Brook, Scott, South Abington, Spring Brook, Thornhurst and West Abington and the Boroughs of Archbald, Clarks Green, Clarks Summit, Dalton, Dickson City Wards 1 (Divisions 2, 3 and 4), 2 and 3, Jermyn, Jessup Wards 1, 2 and 3 (Divisions 2 and 3), Mayfield, Moscow, Olyphant Ward 1 and Vandling; part of Luzerne County consisting of the Townships of Dallas, Exeter, Fairmount, Franklin, Kingston, Lake, Lehman and Ross and the Boroughs of Dallas, Forty Fort, Harveys Lake, Kingston, Swoyersville Wards 1 and 2, West Wyoming and Wyoming; part of Lycoming County consisting of the City of Williamsport and the Townships of Brady, Cascade, Cogan House, Eldred, Franklin, Gamble, Hepburn, Jordan, Lewis, Loyalseek, Lycoming, McIntyre, Mill Creek, Moreland, Muncy, Muncy Creek, Penn, Plunketts Creek, Shrewsbury, Upper Fairfield and Wolf and the Boroughs of Hughesville, Muncy and Picture Rocks; all of Montour County; all of Northumberland County; all of Pike County; all of Snyder County; all of Sullivan County; all of Susquehanna County; part of Tioga County consisting of the Township of Ward; all of Union County; all of Wayne County; and all of Wyoming County.~~

~~(11) The Eleventh District is composed of all of Carbon County; all of Columbia County; part of Lackawanna County consisting of the City of Scranton and the Boroughs of Blakely, Dickson City Ward 1 (Division 1), Dunmore, Jessup Ward 3 (Division 1), Moosic, Old Forge, Olyphant Wards 2, 3 and 4, Taylor and Throop; part of Luzerne County consisting of the Cities of Hazleton, Nanticoke, Pittston and Wilkes-~~

1 ~~Barre and the Townships of Bear Creek, Black Creek, Buck,~~
 2 ~~Butler, Conyngham, Dennison, Derrance, Fairview, Foster,~~
 3 ~~Hanover, Hazle, Hollenback, Hunlock, Huntington, Jackson,~~
 4 ~~Jenkins, Nescopeck, Newport, Pittston, Plains, Plymouth,~~
 5 ~~Rice, Salem, Slocum, Sugarloaf, Union, Wilkes Barre and~~
 6 ~~Wright and the Boroughs of Ashley, Avoca, Bear Creek Village,~~
 7 ~~Conyngham, Courtdale, Dupont, Duryea, Edwardsville, Exeter,~~
 8 ~~Freeland, Hughestown, Jeddo, Laflin, Larksville, Laurel Run,~~
 9 ~~Luzerne, Nescopeck, New Columbus, Nuangola, Penn Lake Park,~~
 10 ~~Plymouth, Pringle, Shickshinny, Sugar Notch, Swoyersville~~
 11 ~~Ward 3, Warrior Run, West Hazleton, West Pittston, White~~
 12 ~~Haven and Yatesville; and all of Monroe County.~~

13 ~~(12) The Twelfth District is composed of part of~~
 14 ~~Allegheny County consisting of the Township of East Deer Ward~~
 15 ~~2 and the Borough of Tarentum; part of Armstrong County~~
 16 ~~consisting of the Townships of Bethel, Burrell, Gilpin,~~
 17 ~~Kiskiminetas, Manor, North Buffalo District Eastern, Parks,~~
 18 ~~Plumcreek, South Bend and South Buffalo District Eastern and~~
 19 ~~the Boroughs of Apollo, Elderton, Ford City, Ford Cliff,~~
 20 ~~Freeport, Kittanning, Leechburg, Manerville and North Apollo;~~
 21 ~~part of Cambria County consisting of the City of Johnstown~~
 22 ~~and the Townships of Adams, Barr, Blacklick, Cambria,~~
 23 ~~Conemaugh, Cresson, Croyle, East Carroll, East Taylor,~~
 24 ~~Jackson, Lower Yoder, Middle Taylor, Munster, Portage,~~
 25 ~~Richland, Stonycreek, Summerhill, Susquehanna District North,~~
 26 ~~Upper Yoder, Washington, West Carroll and West Taylor and the~~
 27 ~~Boroughs of Brownstown, Carrolltown, Cassandra, Cresson,~~
 28 ~~Daisytown, Dale, East Conemaugh, Ebensburg, Ehrenfeld,~~
 29 ~~Ferndale, Franklin, Geistown, Lilly, Lorain, Nanty Glo,~~
 30 ~~Portage, Sankertown, Scalp Level, South Fork, Southmont,~~

~~1 Summerhill, Vintondale, Westmont and Wilmore; part of Fayette
 2 County consisting of the Cities of Connellsville Wards 1, 2,
 3 3 and 6 and Uniontown and the Townships of Brownsville,
 4 Bullskin, Dunbar Districts 2, 3 and 4, Franklin, Georges
 5 Districts 3 and 4, German, Jefferson, Lower Tyrone, Luzerne,
 6 Menallen, Nicholson Districts 2 and 3, North Union Districts
 7 1, 2, 4 and 5, Perry, Redstone, Saltlick, South Union
 8 Districts 1 and 2, Springhill District 2, Upper Tyrone and
 9 Washington and the Boroughs of Belle Vernon, Brownsville,
 10 Dawson, Dunbar, Everson, Fayette City, Masontown, Newell,
 11 Perryopolis, Point Marion and Vanderbilt; all of Greene
 12 County; part of Indiana County consisting of the Townships of
 13 Cherryhill, Pine and White Districts 1 and 2 and the Boroughs
 14 of Clymer and Indiana Districts 2 and 3; part of Somerset
 15 County consisting of the Townships of Conemaugh, Jefferson,
 16 Jenner, Lincoln, Middlecreek, Paint and Quemahoning and the
 17 Boroughs of Benson, Boswell, Hooversville, Jennerstown,
 18 Paint, Seven Springs, Stoystown and Windber; part of
 19 Washington County consisting of the Cities of Monongahela and
 20 Washington and the Townships of Canton, Carroll Districts 2,
 21 3 and 5, Chartiers Districts 3, 5, 6 and 7, East Bethlehem,
 22 East Finley District 2, Fallowfield Districts 1, 2 and 4,
 23 North Bethlehem, North Strabane Districts 1, 2 and 3,
 24 Somerset, South Strabane Districts 2, 4 and 5, Union, West
 25 Bethlehem and West Pike Run and the Boroughs of Allenport,
 26 Beallsville, Bentleyville, California, Canonsburg Wards 2 and
 27 3 (Division 1), Centerville, Charleroi Districts 1, 3 and 4,
 28 Coal Center, Cokeburg, Deemston, Donora, Dunlevy, East
 29 Washington District 2, Elco, Ellsworth, Finleyville, Houston,
 30 Long Branch, Marianna, New Eagle, North Charleroi, Roseoe,~~

~~Speers, Stockdale, Twilight and West Brownsville, and part of~~
~~Westmoreland County consisting of the Cities of Arnold,~~
~~Latrobe, Lower Burrell, Monessen and New Kensington and the~~
~~Townships of Allegheny, Bell, Derry Districts Alters,~~
~~Bradenville, Cokeville, Cooperstown, Kingston, Loyalhanna,~~
~~Millwood, New Derry, Peanut, Saxman, Scalp Level and~~
~~Simpsons, East Huntingdon District Bessemer, Fairfield,~~
~~Hempfield Districts Bovard, Hannastown and Luxor, Loyalhanna,~~
~~Mount Pleasant Districts Bridgeport, Duncan, Heecela, Laurel~~
~~Run, Mammoth, Spring Garden, United and Westmoreland,~~
~~Rostraver, Salem Districts Hugus and Meehlings, Sewickley~~
~~Districts East Herminie, Lowber, Rillton, Sewickley and West~~
~~Herminie, South Huntingdon Districts Jacobs Creek, Mineral,~~
~~Port Royal, Wayne, Wyano and Yukon, St. Clair, Unity~~
~~Districts Crabtree, Dorothy and Lloydsville, Upper Burrell~~
~~and Washington Districts North Washington and Paulton and the~~
~~Boroughs of Avonmore, Bolivar, Derry, East Vandergrift, Hyde~~
~~Park, Mount Pleasant, New Alexandria, New Florence, North~~
~~Belle Vernon, Oklahoma, Scottsdale, Seward, Smithton,~~
~~Vandergrift, West Leechburg and West Newton.~~

~~(13) The Thirteenth District is composed of part of~~
~~Montgomery County consisting of the Townships of Abington~~
~~Wards 1, 2, 3, 4, 5 (Division 1), 6, 7, 8 (Division 2), 9,~~
~~10, 11, 12, 13, 14 and 15 (Division 1), Hatfield, Horsham,~~
~~Lower Frederick, Lower Gwynedd, Lower Moreland, Lower~~
~~Salford, Montgomery, New Hanover, Plymouth Districts 2 and 3~~
~~(Division 1), Springfield, Towamencin, Upper Dublin Districts~~
~~1, 2, 4, 5 (Division 1), 6 and 7, Upper Frederick, Upper~~
~~Gwynedd, Upper Hanover District 2, Upper Moreland Districts~~
~~1, 3 (Division 1), 4, 5, 6 and 7, Upper Salford, Whitmarsh~~

~~Districts East, Middle and West (Division 3) and Whitpain Districts 1, 2, 3, 4, 5, 6, 7, 9, 10 and 11 and the Boroughs of Ambler, Bryn Athyn, Green Lane, Hatboro, Hatfield, Jenkintown, Lansdale, North Wales, Rockledge and Schwenksville; and part of Philadelphia County consisting of the City of Philadelphia Wards 25 (Divisions 3 and 8), 35 (Divisions 2, 3, 4, 5, 6, 7, 8, 9, 10, 11, 12, 14, 15, 16, 17, 25 and 32), 41, 45 (Divisions 1, 2, 3, 4, 5, 6, 7, 8, 9, 10, 11, 12, 13, 14, 15, 16, 17, 18, 20, 21, 22, 23, 24 and 25), 53 (Divisions 17, 20 and 21), 55 (Divisions 1, 2, 3, 4, 5, 6, 7, 8, 9, 10, 11, 12, 13, 14, 16, 17, 18, 19, 20, 21, 22, 23, 24, 25, 26, 27, 28 and 29), 56, 57, 58 (Divisions 1, 2, 3, 5, 8, 9, 10, 11, 12, 13, 14, 15, 16, 17, 18, 19, 23, 25, 26, 27, 28, 30, 32, 33, 34, 35, 36, 37, 38, 40, 42, 43 and 44), 62 (Divisions 1, 2, 3, 4, 5, 6, 8, 9, 12, 13, 15, 16, 17, 18, 19, 21, 22, 24, 25 and 26), 63, 64, 65 and 66 (Divisions 1, 7, 8, 10, 12, 13, 15, 17, 18, 19, 21, 23, 24, 26, 27, 28, 29, 31, 32, 38, 39, 40, 41 and 43).~~

~~(14) The Fourteenth District is composed of part of Allegheny County consisting of the Cities of Clairton, Duquesne, McKeesport and Pittsburgh and the Townships of Elizabeth Ward 9, Kennedy, Neville Wards 1 and 2, North Versailles Wards 1, 2, 3 (Division 2), 4, 5, 6 and 7, O'Hara Ward 1 (Division 2), Penn Hills Wards 1, 2, 3 (Divisions 2, 3, 4 and 5), 4 (Divisions 1, 2 and 4), 5 (Divisions 2, 3 and 4), 6 (Divisions 1, 2, 3, 4 and 6), 7 (Divisions 1, 2, 3, 4, 6 and 7), 8 and 9 (Divisions 1, 2 and 5), Reserve, Robinson Districts 3 and 5, Stowe and Wilkins Ward 2 (Division 2) and the Boroughs of Avalon Wards 1, 2 and 3 (Divisions 2 and 3), Baldwin Districts 1, 2, 3, 5, 9, 11, 12, 13, 15, 16 and 18,~~

~~Bellevue, Blawnox, Braddock, Braddock Hills, Chalfant,~~
~~Coraopolis, Crafton Wards 1, 2 and 3 (Division 1),~~
~~Dravesburg, East McKeesport, East Pittsburgh, Edgewood, Etna~~
~~Wards 1 and 2, Forest Hills, Glassport, Homestead, Ingram,~~
~~Liberty, Lincoln, McKees Rocks, Millvale, Monroeville Wards 1~~
~~(Division 1) and 7, Mount Oliver, Munhall, North Braddock,~~
~~Pitcairn Districts 2 and 3, Port Vue, Rankin, Sharpsburg,~~
~~Swissvale, Turtle Creek, Verona, Versailles, Wall, West~~
~~Homestead, West Mifflin, Whitaker, White Oak District 7,~~
~~Wilkinsburg and Wilmerding.~~

~~(15) The Fifteenth District is composed of part of Berks~~
~~County consisting of the Townships of Albany and Hereford~~
~~District 2, part of Lehigh County consisting of the Cities of~~
~~Allentown and Bethlehem (Lehigh County portion) and the~~
~~Townships of Hanover, Heidelberg, Lower Macungie, Lower~~
~~Milford, Lowhill, Lynn, North Whitehall, Salisbury, South~~
~~Whitehall, Upper Macungie Districts 1, 2 and 4, Upper~~
~~Milford, Upper Saucon, Washington, Weisenberg and Whitehall~~
~~and the Boroughs of Alburtis, Catasauqua, Coopersburg,~~
~~Coplay, Emmaus, Fountain Hill, Macungie and Slatington; part~~
~~of Montgomery County consisting of the Townships of Douglass,~~
~~Franconia, Lower Pottsgrove, Marlborough, Salford, Upper~~
~~Hanover Districts 1 and 3, Upper Pottsgrove and West~~
~~Pottsgrove and the Boroughs of East Greenville, Pennsburg,~~
~~Red Hill, Souderton and Telford (Montgomery County portion),~~
~~and all of Northampton County.~~

~~(16) The Sixteenth District is composed of part of Berks~~
~~County consisting of the City of Reading Wards 2, 3 (Division~~
~~1), 4, 5, 6, 7, 8, 9 (Division 2), 11, 12 (Divisions 1 and~~
~~3), 13 (Divisions 1 and 2), 14 (Division 4), 15, 18~~

~~(Divisions 1 and 4) and 19 and the Townships of Bern District~~
~~3, Lower Heidelberg, South Heidelberg Precinct 1 and Spring~~
~~District 8 and the Borough of Wernersville; part of Chester~~
~~County consisting of the Townships of Birmingham, East~~
~~Bradford District South (Division 1), East Fallowfield, East~~
~~Marlborough, East Nottingham, Elk, Franklin, Highland,~~
~~Kennett, London Britain, London Grove, Londonderry, Lower~~
~~Oxford, New Garden, New London, Newlin, Penn, Pennsbury,~~
~~Upper Oxford, West Fallowfield, West Marlborough and West~~
~~Nottingham and the Boroughs of Avondale, Kennett Square,~~
~~Oxford, Parkesburg, West Chester and West Grove; and all of~~
~~Lancaster County.~~

~~(17) The Seventeenth District is composed of part of~~
~~Berks County consisting of the Townships of Alsace, Bern~~
~~Districts 1 and 2, Bethel, Centre, Earl District 1,~~
~~Greenwich, Heidelberg, Jefferson, Maidencreek, Marion,~~
~~Muhlenberg Districts 2, 3, 5, 7 and 8, North Heidelberg,~~
~~Oley, Ontelaunee, Penn, Perry, Pike, Richmond, Rockland,~~
~~Rusecombmanor, Tilden, Tulpehocken, Upper Bern, Upper~~
~~Tulpehocken and Windsor and the Boroughs of Bernville,~~
~~Centerport, Fleetwood, Hamburg, Laureldale, Leesport,~~
~~Lenhartsville, Lyons, Robesonia, Shoemakersville, Strausstown~~
~~and Womelsdorf; all of Dauphin County; all of Lebanon County;~~
~~part of Perry County consisting of the Townships of Buffalo,~~
~~Centre, Juniata, Miller, Oliver, Penn, Spring, Tuscarora,~~
~~Watts and Wheatfield and the Boroughs of Bloomfield,~~
~~Duncannon, New Buffalo and Newport District 1; and all of~~
~~Schuylkill County.~~

~~(18) The Eighteenth District is composed of part of~~
~~Allegheny County consisting of the Townships of Baldwin,~~

~~Collier, Crescent, Elizabeth Wards 1, 2, 3, 4, 5, 6, 7 and 8,~~
~~Findlay, Forward, Moon, Mount Lebanon, North Fayette, North~~
~~Versailles Ward 3 (Divisions 1, Penn Hills Wards 3 (Divisions~~
~~1 and 6), 4 (Divisions 3 and 5), 5 (Divisions 1, 5 and 6), 6~~
~~(Division 5), 7 (Division 5) and 9 (Divisions 3 and 4),~~
~~Robinson Districts 1, 2, 4, 6, 7, 8 and 9, Scott, South~~
~~Fayette, South Park, South Versailles, Upper St. Clair and~~
~~Wilkins Wards 1 and 2 (Division 1) and the Boroughs of~~
~~Baldwin Districts 4, 6, 7, 8, 10, 14 and 17, Bethel Park,~~
~~Brentwood, Bridgeville, Carnegie, Castle Shannon, Churchill,~~
~~Crafton Ward 3 (Division 2), Dormont, Elizabeth, Green Tree,~~
~~Heidelberg, Jefferson Hills, McDonald (Allegheny County~~
~~portion), Monroeville Wards 1 (Divisions 2, 3 and 4), 2, 3,~~
~~4, 5 and 6, Oakdale, Pennsbury Village, Piteairn District 1,~~
~~Pleasant Hills, Rosslyn Farms, Thornburg, Trafford (Allegheny~~
~~County portion), West Elizabeth, White Oak Districts 1, 2, 3,~~
~~4, 5 and 6 and Whitehall; part of Beaver County consisting of~~
~~the Township of Hanover District East and the Borough of~~
~~Frankfort Springs; part of Washington County consisting of~~
~~the Townships of Amwell, Blaine, Buffalo, Carroll Districts 1~~
~~and 4, Cecil, Chartiers Districts 1, 2 and 4, Cross Creek,~~
~~Donegal, East Finley District 1, Fallowfield District 3,~~
~~Hanover, Hopewell, Independence, Jefferson, Morris, Mount~~
~~Pleasant, North Franklin, North Strabane Districts 4, 5 and~~
~~6, Nottingham, Peters, Robinson, Smith, South Franklin, South~~
~~Strabane Districts 1 and 3 and West Finley and the Boroughs~~
~~of Burgettstown, Canonsburg Wards 1 and 3 (Division 3),~~
~~Charleroi Districts 2 and 6, Claysville, East Washington~~
~~District 1, Green Hills, McDonald, Midway, West Alexander and~~
~~West Middletown; and part of Westmoreland County consisting~~

~~of the Cities of Greensburg and Jeannette and the Townships~~
~~of Cook, Donegal, East Huntingdon Districts Ruffsedale,~~
~~Stoners, Strohms and Whites, Hempfield Districts Alwine,~~
~~Carbon, East Adamsburg, Eastview, Fort Allen, Foxhill,~~
~~Gayville, Grapeville, Haydenville, High Park, Lincoln~~
~~Heights, Lincoln Heights West, Maplewood, Middletown, New~~
~~Stanton, North Carbon, Sibel, Todd, University, Valley,~~
~~Weavers Old Stand, Wegley, Wendel Herm, West Hempfield and~~
~~West Point, Ligonier, Mount Pleasant Districts Pleasant~~
~~Valley and Ridgeview, North Huntingdon, Penn, Salem Districts~~
~~Five Points, New Salem, Slickville, Steeles and Trees Mills,~~
~~Sewickley District Whyel, South Huntingdon Districts Hixon~~
~~and South Huntingdon, Unity Districts Baggaley, Beatty,~~
~~Dennison, Gravel Hill, Kuhns, Marguerite, Mutual, Pleasant~~
~~Unity, Roble and Whitney and Washington Districts Beamers and~~
~~Oakland X Roads and the Boroughs of Adamsburg, Arena,~~
~~Donegal, Hunker, Irwin, Laurel Mountain, Ligonier, Madison,~~
~~Manor, New Stanton, North Irwin, Penn, South Greensburg,~~
~~Southwest Greensburg, Sutersville, Trafford (Westmoreland~~
~~County portion), Youngstown and Youngwood.~~

~~(19) The Nineteenth District is composed of all of Adams~~
~~County; part of Cumberland County consisting of the Townships~~
~~of Dickinson Precinct South, East Pennsboro, Hampden, Lower~~
~~Allen, Middlesex Precinct 2, Monroe, Shippensburg, Silver~~
~~Spring, South Middleton, Southampton District Upper (Division~~
~~2), Upper Allen and West Pennsboro Precinct Lower and the~~
~~Boroughs of Camp Hill, Carlisle, Lemoyne, Mechanicsburg,~~
~~Mount Holly Springs, New Cumberland, Shippensburg (Cumberland~~
~~County portion), Shiremanstown and Wormleysburg, and all of~~
~~York County.~~

1 ~~Section 2. First election.~~

2 ~~(a) General rule. The first election under this act shall~~
3 ~~be held at the primary election in the year 2002.~~

4 ~~(b) Current officeholders. The members of Congress now in~~
5 ~~office shall continue in the office until the expiration of~~
6 ~~their respective terms.~~

7 ~~(c) Vacancies. Vacancies now existing or happening after~~
8 ~~the passage of this act and before the commencement of the terms~~
9 ~~of the members elected at the election of 2002 shall be filled~~
10 ~~for the unexpired terms from the districts formerly prescribed~~
11 ~~by law.~~

12 ~~Section 3. Missed political subdivision.~~

13 ~~In the event any political subdivision or part thereof should~~
14 ~~be omitted in the description of the congressional districts,~~
15 ~~the political subdivision or part thereof shall be included as a~~
16 ~~part of the congressional district which completely surrounds~~
17 ~~it. Should any omitted political subdivision or part thereof be~~
18 ~~not completely surrounded by one congressional district, it~~
19 ~~shall become a part of that congressional district to which it~~
20 ~~is contiguous, or if there are two or more such contiguous~~
21 ~~districts, it shall become a part of that congressional district~~
22 ~~contiguous thereto which has the least population.~~

23 ~~Section 4. Duty to publish notice of redistricting.~~

24 ~~Upon the enactment of this act providing for the~~
25 ~~establishment of congressional districts following the official~~
26 ~~reporting of the Federal decennial census as required by Federal~~
27 ~~law, the Secretary of the Commonwealth shall publish notice of~~
28 ~~the congressional districts as established at least once in at~~
29 ~~least one newspaper of general circulation in each county in~~
30 ~~which such newspapers are published.~~

1 ~~Section 5. Contents of notice.~~

2 ~~The notice shall contain a map of this Commonwealth showing~~
3 ~~all congressional districts established and a map showing the~~
4 ~~congressional districts in the county in which the publication~~
5 ~~is made. The notice shall also state the population of the~~
6 ~~districts having the smallest and largest populations and the~~
7 ~~percentage variation of such districts from the average~~
8 ~~population for congressional districts.~~

9 ~~Section 6. Repeals and abrogation.~~

10 ~~(a) Statutes.~~

11 ~~(1) The act of January 7, 2002 (P.L.1, No.1), entitled~~
12 ~~"An act to apportion the Commonwealth of Pennsylvania into~~
13 ~~congressional districts in conformity with constitutional~~
14 ~~requirements; providing for the nomination and election of~~
15 ~~Congressmen; and requiring publication of notice of the~~
16 ~~establishment of congressional districts following the~~
17 ~~Federal decennial census," is repealed.~~

18 ~~(2) All other acts and parts of acts are repealed~~
19 ~~insofar as they are inconsistent with this act.~~

20 ~~(b) Existing plan. The existing State Congressional~~
21 ~~Redistricting Plan is abrogated.~~

22 ~~Section 7. Pending litigation.~~

23 ~~If the Secretary of the Commonwealth determines that Federal~~
24 ~~litigation over the validity of the congressional apportionment~~
25 ~~under the act of January 7, 2002 (P.L.1, No.1), entitled "An act~~
26 ~~to apportion the Commonwealth of Pennsylvania into congressional~~
27 ~~districts in conformity with constitutional requirements;~~
28 ~~providing for the nomination and election of Congressmen; and~~
29 ~~requiring publication of notice of the establishment of~~
30 ~~congressional districts following the Federal decennial census,"~~

1 ~~has been finally resolved with a judicial declaration of~~
2 ~~invalidity, the secretary shall transmit notice of the~~
3 ~~determination to the Legislative Reference Bureau for~~
4 ~~publication in the Pennsylvania Bulletin.~~

5 ~~Section 8. Effective date.~~

6 ~~This act shall take effect as follows:~~

7 ~~(1) Section 6(b) shall take effect November 6, 2002.~~

8 ~~(2) The following provisions shall take effect~~
9 ~~immediately.~~

10 ~~(i) Section 7.~~

11 ~~(ii) This section.~~

12 ~~(3) The remainder of this act shall take effect upon~~
13 ~~publication of the notice under section 7.~~

14 CHAPTER 1

15 PRELIMINARY PROVISIONS

16 SECTION 101. SHORT TITLE.

17 THIS ACT SHALL BE KNOWN AND MAY BE CITED AS THE CONGRESSIONAL
18 REDISTRICTING ACT OF 2002.

19 SECTION 102. DEFINITIONS.

20 THE FOLLOWING WORDS AND PHRASES WHEN USED IN THIS ACT SHALL
21 HAVE THE MEANINGS GIVEN TO THEM IN THIS SECTION UNLESS THE
22 CONTEXT CLEARLY INDICATES OTHERWISE:

23 "ACT 1 OF 2002." THE ACT OF JANUARY 7, 2002 (P.L.1, NO.1),
24 ENTITLED "AN ACT TO APPORTION THE COMMONWEALTH OF PENNSYLVANIA
25 INTO CONGRESSIONAL DISTRICTS IN CONFORMITY WITH CONSTITUTIONAL
26 REQUIREMENTS; PROVIDING FOR THE NOMINATION AND ELECTION OF
27 CONGRESSMEN; AND REQUIRING PUBLICATION OF NOTICE OF THE
28 ESTABLISHMENT OF CONGRESSIONAL DISTRICTS FOLLOWING THE FEDERAL
29 DECENNIAL CENSUS."

30 "SECRETARY." THE SECRETARY OF THE COMMONWEALTH.

CHAPTER 3

ESTABLISHMENT OF CONGRESSIONAL DISTRICTS

SECTION 301. CONGRESSIONAL DISTRICTS.

FOR THE PURPOSE OF ELECTING REPRESENTATIVES OF THE PEOPLE OF PENNSYLVANIA TO SERVE IN THE HOUSE OF REPRESENTATIVES IN THE CONGRESS OF THE UNITED STATES, THIS COMMONWEALTH SHALL BE DIVIDED INTO 19 DISTRICTS WHICH SHALL HAVE ONE CONGRESSMAN EACH, AS FOLLOWS:

(1) THE FIRST DISTRICT IS COMPOSED OF PART OF DELAWARE COUNTY CONSISTING OF THE CITY OF CHESTER AND THE TOWNSHIPS OF CHESTER, DARBY WARDS 1 AND 2, RIDLEY WARD 1 (DIVISION 2) AND TINICUM WARDS 1, 2 AND 4 AND THE BOROUGHES OF COLWYN, DARBY, EDDYSTONE AND YEADON; AND PART OF PHILADELPHIA COUNTY CONSISTING OF THE CITY OF PHILADELPHIA WARDS 1, 2, 3, 4, 5, 7, 10, 14, 15 (DIVISIONS 3, 7, 10, 15, 16, 17 AND 19), 17, 18, 19, 20, 23 (DIVISIONS 1, 2, 3, 4, 5, 6, 7, 9, 13, 14, 15, 16, 17, 18, 19, 20, 21, 22 AND 23), 25 (DIVISIONS 1, 2, 4, 5, 6, 7, 9, 10, 11, 12, 13, 14, 15, 16, 17, 18, 19, 20, 21, 22, 23 AND 24), 26 (DIVISIONS 2 AND 23), 31, 33 (DIVISIONS 1, 4, 5, 6, 7, 8, 9, 10, 12, 13, 14, 15, 16, 17, 18, 19, 20, 21, 22, 23 AND 24), 34, 37, 39, 40, 42, 43, 45 (DIVISION 19), 49 (DIVISIONS 1, 2, 3, 4, 5, 6, 9, 10, 11, 12, 13, 14, 15, 16, 17, 19, 21, 22 AND 23), 53 (DIVISIONS 1, 2, 3, 4, 5, 6, 7, 8, 9, 10, 11, 12, 13, 14, 15, 16, 18, 19, 22 AND 23), 54, 55 (DIVISION 15), 61 (DIVISION 1) AND 62 (DIVISIONS 7, 10, 11, 14, 20 AND 23).

(2) THE SECOND DISTRICT IS COMPOSED OF PART OF MONTGOMERY COUNTY CONSISTING OF THE TOWNSHIP OF CHELTENHAM; AND PART OF PHILADELPHIA COUNTY CONSISTING OF THE CITY OF PHILADELPHIA WARDS 6, 8, 9, 11, 12, 13, 15 (DIVISIONS 1, 2,

1 4, 5, 6, 8, 9, 11, 12, 13, 14 AND 18), 16, 21, 22, 23
 2 (DIVISIONS 8, 10, 11 AND 12), 24, 26 (DIVISIONS 1, 3, 4, 5,
 3 6, 7, 8, 9, 10, 11, 12, 13, 14, 15, 16, 17, 18, 19, 20, 21,
 4 22 AND 24), 27, 28, 29, 30, 32, 33 (DIVISIONS 2, 3 AND 11),
 5 35 (DIVISIONS 1, 13, 18, 19, 20, 21, 22, 23, 24, 26, 27, 28,
 6 29, 30 AND 31), 36, 38, 44, 46, 47, 48, 49 (DIVISIONS 7, 8,
 7 18, 20, 24 AND 25), 50, 51, 52, 59, 60 AND 61 (DIVISIONS 2,
 8 3, 4, 5, 6, 7, 8, 9, 10, 11, 12, 13, 14, 15, 16, 17, 18, 19,
 9 20, 21, 22, 23, 24, 25, 26, 27 AND 28).

10 (3) THE THIRD DISTRICT IS COMPOSED OF PART OF ARMSTRONG
 11 COUNTY CONSISTING OF THE TOWNSHIPS OF BOGGS, BRADYS BEND,
 12 CADOGAN, COWANSHANNOCK, EAST FRANKLIN, HOVEY, KITTANNING,
 13 MADISON, MAHONING, NORTH BUFFALO DISTRICT WESTERN, PERRY,
 14 PINE, RAYBURN, REDBANK, SOUTH BUFFALO DISTRICT WESTERN,
 15 SUGARCREEK, VALLEY, WASHINGTON, WAYNE AND WEST FRANKLIN AND
 16 THE BOROUGHES OF APPLEWOLD, ATWOOD, DAYTON, PARKER CITY, RURAL
 17 VALLEY, SOUTH BETHLEHEM, WEST KITTANNING AND WORTHINGTON;
 18 PART OF BUTLER COUNTY CONSISTING OF THE CITY OF BUTLER AND
 19 THE TOWNSHIPS OF ALLEGHENY, BRADY, BUTLER, CENTER, CHERRY,
 20 CLAY, CLEARFIELD, CONCORD, CONNOQUENESSING, DONEGAL,
 21 FAIRVIEW, FORWARD, FRANKLIN, JEFFERSON, MARION, MERCER, MUDDY
 22 CREEK, OAKLAND, PARKER, PENN, SLIPPERY ROCK, SUMMIT, VENANGO,
 23 WASHINGTON, WINFIELD AND WORTH AND THE BOROUGHES OF BRUIN,
 24 CHERRY VALLEY, CHICORA, CONNOQUENESSING, EAST BUTLER, EAU
 25 CLAIRE, EVANS CITY, FAIRVIEW, HARRISVILLE, KARNs CITY,
 26 PETROLIA, PORTERSVILLE, PROSPECT, SAXONBURG, SLIPPERY ROCK,
 27 WEST LIBERTY AND WEST SUNBURY; PART OF CRAWFORD COUNTY
 28 CONSISTING OF THE CITY OF MEADVILLE AND THE TOWNSHIPS OF
 29 ATHENS, BEAVER, BLOOMFIELD, CAMBRIDGE, CONNEAUT, CUSSEWAGO,
 30 EAST FAIRFIELD, EAST FALLOWFIELD, EAST MEAD, FAIRFIELD,

1 GREENWOOD, HAYFIELD, NORTH SHENANGO, PINE, RANDOLPH,
2 RICHMOND, ROCKDALE, SADSBUY, SOUTH SHENANGO, SPARTA, SPRING,
3 STEUBEN, SUMMERHILL, SUMMIT, TROY, UNION, VENANGO, VERNON,
4 WAYNE, WEST FALLOWFIELD, WEST MEAD, WEST SHENANGO AND
5 WOODCOCK AND THE BOROUGHES OF BLOOMING VALLEY, CAMBRIDGE
6 SPRINGS, CENTERVILLE, COCHRANTON, CONNEAUT LAKE,
7 CONNEAUTVILLE, LINESVILLE, SAEGERTOWN, SPARTANSBURG,
8 SPRINGBORO, TOWNVILLE, VENANGO AND WOODCOCK; ALL OF ERIE
9 COUNTY; PART OF MERCER COUNTY CONSISTING OF THE CITIES OF
10 HERMITAGE DISTRICTS NE, NW, SE AND SW (DIVISION 1) AND SHARON
11 AND THE TOWNSHIPS OF COOLSPRING, DEER CREEK, DELAWARE, EAST
12 LACKAWANNOCK, FAIRVIEW, FINDLEY, FRENCH CREEK, GREENE,
13 HEMPFIELD, JACKSON, JEFFERSON, LACKAWANNOCK, LAKE, LIBERTY,
14 MILL CREEK, NEW VERNON, OTTER CREEK, PERRY, PINE, PYMATUNING,
15 SALEM, SANDY CREEK, SANDY LAKE, SOUTH PYMATUNING,
16 SPRINGFIELD, SUGAR GROVE, WEST SALEM, WILMINGTON, WOLF CREEK
17 AND WORTH AND THE BOROUGHES OF CLARK, FREDONIA, GREENVILLE,
18 GROVE CITY, JACKSON CENTER, JAMESTOWN, MERCER, NEW LEBANON,
19 SANDY LAKE, SHARPSVILLE, SHEAKLEYVILLE AND STONEBORO; PART OF
20 VENANGO COUNTY CONSISTING OF THE TOWNSHIPS OF CLINTON, IRWIN,
21 RICHLAND, ROCKLAND AND SCRUBGRASS AND THE BOROUGHES OF
22 BARKEYVILLE, CLINTONVILLE AND EMLENTON; AND PART OF WARREN
23 COUNTY CONSISTING OF THE CITY OF WARREN AND THE TOWNSHIPS OF
24 BROKENSTRAW, COLUMBUS, ELDRED, FARMINGTON, FREEHOLD, GLADE,
25 PINE GROVE, SPRING CREEK, SUGAR GROVE AND TRIUMPH AND THE
26 BOROUGHES OF BEAR LAKE, SUGAR GROVE AND YOUNGSVILLE.

27 (4) THE FOURTH DISTRICT IS COMPOSED OF PART OF ALLEGHENY
28 COUNTY CONSISTING OF THE TOWNSHIPS OF ALEPPO, EAST DEER WARD
29 1, FAWN, FRAZER, HAMPTON, HARMAR, HARRISON, INDIANA, KILBUCK,
30 LEET, MARSHALL, MCCANDLESS, NEVILLE WARD 3, O'HARA WARDS 1

1 (DIVISION 1), 2, 3, 4 AND 5, OHIO, PINE, RICHLAND, ROSS,
 2 SHALER, SPRINGDALE AND WEST DEER AND THE BOROUGHES OF
 3 ASPINWALL, AVALON WARD 3 (DIVISION 1), BELL ACRES, BEN AVON,
 4 BEN AVON HEIGHTS, BRACKENRIDGE, BRADFORD WOODS, CHESWICK,
 5 EDGEWORTH, EMSWORTH, ETNA WARD 3, FOX CHAPEL, FRANKLIN PARK,
 6 GLENFIELD, HAYSVILLE, LEETSDALE, OAKMONT, OSBORNE, PLUM,
 7 SEWICKLEY, SEWICKLEY HEIGHTS, SEWICKLEY HILLS, SPRINGDALE AND
 8 WEST VIEW; PART OF BEAVER COUNTY CONSISTING OF THE CITIES OF
 9 ALIQUIPPA AND BEAVER FALLS AND THE TOWNSHIPS OF BRIGHTON,
 10 CENTER, CHIPPEWA, DARLINGTON, DAUGHERTY, FRANKLIN, GREENE,
 11 HANOVER DISTRICT WEST, HARMONY, HOPEWELL, INDEPENDENCE,
 12 MARION, NEW SEWICKLEY, NORTH SEWICKLEY, PATTERSON, POTTER,
 13 PULASKI, RACCOON, ROCHESTER, SOUTH BEAVER, VANPORT AND WHITE
 14 AND THE BOROUGHES OF AMBRIDGE, BADEN, BEAVER, BIG BEAVER,
 15 BRIDGEWATER, CONWAY, DARLINGTON, EAST ROCHESTER, EASTVALE,
 16 ECONOMY, FALLSTON, FREEDOM, GEORGETOWN, GLASGOW, HOMEWOOD,
 17 HOOKSTOWN, INDUSTRY, KOPPEL, MIDLAND, MONACA, NEW BRIGHTON,
 18 NEW GALILEE, OHIOVILLE, PATTERSON HEIGHTS, ROCHESTER,
 19 SHIPPINGPORT, SOUTH HEIGHTS AND WEST MAYFIELD; PART OF BUTLER
 20 COUNTY CONSISTING OF THE TOWNSHIPS OF ADAMS, BUFFALO,
 21 CLINTON, CRANBERRY, JACKSON, LANCASTER AND MIDDLESEX AND THE
 22 BOROUGHES OF CALLERY, HARMONY, MARS, SEVEN FIELDS, VALENCIA
 23 AND ZELIENOPLE; ALL OF LAWRENCE COUNTY; PART OF MERCER COUNTY
 24 CONSISTING OF THE CITIES OF FARRELL AND HERMITAGE DISTRICT SW
 25 (DIVISIONS 2 AND 3) AND THE TOWNSHIP OF SHENANGO AND THE
 26 BOROUGHES OF WEST MIDDLESEX AND WHEATLAND; AND PART OF
 27 WESTMORELAND COUNTY CONSISTING OF THE BOROUGHES OF DELMONT,
 28 EXPORT AND MURRYSVILLE.

29 (5) THE FIFTH DISTRICT IS COMPOSED OF ALL OF CAMERON
 30 COUNTY; ALL OF CENTRE COUNTY; ALL OF CLARION COUNTY; PART OF

1 CLEARFIELD COUNTY CONSISTING OF THE CITY OF DUBOIS AND THE
2 TOWNSHIPS OF BECCARIA PRECINCT 2, BELL, BIGLER, BLOOM, BOGGS
3 (ALL BLOCKS EXCEPT 4060 AND 4061 OF TRACT 331000), BRADFORD,
4 BRADY, COOPER, COVINGTON, DECATUR, FERGUSON, GIRARD, GOSHEN,
5 GRAHAM, GREENWOOD, HUSTON, KARTHAUS, LAWRENCE, MORRIS, PENN,
6 PIKE, PINE, SANDY, UNION AND WOODWARD AND THE BOROUGHS OF
7 BRISBIN, CHESTER HILL, CLEARFIELD, CURWENSVILLE, GLEN HOPE,
8 GRAMPIAN, HOUTZDALE, LUMBER CITY, MAHAFFEY, OSCEOLA MILLS,
9 TROUTVILLE AND WALLACETON; ALL OF CLINTON COUNTY; PART OF
10 CRAWFORD COUNTY CONSISTING OF THE CITY OF TITUSVILLE AND THE
11 TOWNSHIPS OF OIL CREEK AND ROME AND THE BOROUGH OF HYDETOWN;
12 ALL OF ELK COUNTY; ALL OF FOREST COUNTY; ALL OF JEFFERSON
13 COUNTY; PART OF JUNIATA COUNTY CONSISTING OF THE TOWNSHIP OF
14 FAYETTE; PART OF LYCOMING COUNTY CONSISTING OF THE TOWNSHIPS
15 OF ANTHONY, ARMSTRONG, BASTRESS, BROWN, CLINTON, CUMMINGS,
16 FAIRFIELD, JACKSON, LIMESTONE, MCHENRY, MCNETT, MIFFLIN,
17 NIPPENOSE, OLD LYCOMING, PIATT, PINE, PORTER, SUSQUEHANNA,
18 WASHINGTON, WATSON AND WOODWARD AND THE BOROUGHS OF
19 DUBOISTOWN, JERSEY SHORE, MONTGOMERY, MONTOURSVILLE,
20 SALLADASBURG AND SOUTH WILLIAMSPORT; ALL OF MCKEAN COUNTY;
21 PART OF MIFFLIN COUNTY CONSISTING OF THE TOWNSHIPS OF ARMAGH,
22 DECATUR, DERRY AND GRANVILLE AND THE BOROUGHS OF BURNHAM,
23 JUNIATA TERRACE AND LEWISTOWN; ALL OF POTTER COUNTY; PART OF
24 TIOGA COUNTY CONSISTING OF THE TOWNSHIPS OF BLOSS,
25 BROOKFIELD, CHARLESTON, CHATHAM, CLYMER, COVINGTON,
26 DEERFIELD, DELMAR, DUNCAN, ELK, FARMINGTON, GAINES, HAMILTON,
27 JACKSON, LAWRENCE, LIBERTY, MIDDLEBURY, MORRIS, NELSON,
28 OSCEOLA, PUTNAM, RICHMOND, RUTLAND, SHIPPEN, SULLIVAN, TIOGA,
29 UNION AND WESTFIELD AND THE BOROUGHS OF BLOSSBURG, ELKLAND,
30 KNOXVILLE, LAWRENCEVILLE, LIBERTY, MANSFIELD, ROSEVILLE,

20020H2545B3726

1 TIOGA, WELLSBORO AND WESTFIELD; PART OF VENANGO COUNTY
 2 CONSISTING OF THE CITIES OF FRANKLIN AND OIL CITY AND THE
 3 TOWNSHIPS OF ALLEGHENY, CANAL, CHERRYTREE, CORNPLANTER,
 4 CRANBERRY, FRENCHCREEK, JACKSON, MINERAL, OAKLAND, OIL CREEK,
 5 PINEGROVE, PLUM, PRESIDENT, SANDYCREEK AND VICTORY AND THE
 6 BOROUGHES OF COOPERSTOWN, PLEASANTVILLE, POLK, ROUSEVILLE,
 7 SUGARCREEK AND UTICA; AND PART OF WARREN COUNTY CONSISTING OF
 8 THE TOWNSHIPS OF CHERRY GROVE, CONEWANGO, DEERFIELD, ELK,
 9 LIMESTONE, MEAD, PITTSFIELD, PLEASANT, SHEFFIELD, SOUTHWEST
 10 AND WATSON AND THE BOROUGHES OF CLARENDON AND TIDIOUTE.

11 (6) THE SIXTH DISTRICT IS COMPOSED OF PART OF BERKS
 12 COUNTY CONSISTING OF THE CITY OF READING WARDS 1, 3 (DIVISION
 13 2), 9 (DIVISION 5), 13 (DIVISIONS 4 AND 5), 14 (DIVISIONS 1,
 14 5 AND 6), 16, 17, 18 AND 19 (DIVISION 1) AND THE TOWNSHIPS OF
 15 AMITY, BRECKNOCK, CAERNARVON, COLEBROOKDALE, CUMRU, DISTRICT,
 16 DOUGLASS, EARL DISTRICT 2, EXETER, HEREFORD DISTRICT 1,
 17 LONGSWAMP, LOWER ALSACE, MAXATAWNY, MUHLENBERG DISTRICTS 1
 18 AND 4, ROBESON, SOUTH HEIDELBERG PRECINCT 2, SPRING DISTRICTS
 19 1, 2, 3, 4, 5, 6 AND 7, UNION AND WASHINGTON AND THE BOROUGHES
 20 OF ADAMSTOWN, BALLY, BECHTELSVILLE, BIRDSBORO, BOYERTOWN,
 21 KENHORST, KUTZTOWN, MOHNTON, MOUNT PENN, NEW MORGAN,
 22 SHILLINGTON, SINKING SPRING, ST. LAWRENCE, TOPTON, WEST LAWN,
 23 WEST READING, WYOMISSING AND WYOMISSING HILLS; PART OF
 24 CHESTER COUNTY CONSISTING OF THE CITY OF COATESVILLE AND THE
 25 TOWNSHIPS OF CALN, CHARLESTOWN, EAST BRADFORD DISTRICTS NORTH
 26 AND SOUTH (DIVISION 2), EAST BRANDYWINE, EAST CALN, EAST
 27 COVENTRY, EAST NANTMEAL, EAST PIKELAND, EAST VINCENT, EAST
 28 WHITELAND, HONEY BROOK, NORTH COVENTRY, POCOPSON, SADSBUURY,
 29 SCHUYLKILL, SOUTH COVENTRY, TREDYFFRIN, UPPER UWCHLAN,
 30 UWCHLAN, VALLEY, WALLACE, WARWICK, WEST BRADFORD, WEST

1 BRANDYWINE, WEST CALN, WEST NANTMEAL, WEST PIKELAND, WEST
 2 SADSBUURY, WEST VINCENT AND WEST WHITELAND AND THE BOROUGHS OF
 3 ATGLEN, DOWNINGTOWN, ELVERSON, HONEY BROOK, MODENA,
 4 PHOENIXVILLE WARDS EAST (DIVISIONS 2 AND 3), MIDDLE, NORTH
 5 AND WEST, SOUTH COATESVILLE AND SPRING CITY; PART OF LEHIGH
 6 COUNTY CONSISTING OF THE TOWNSHIP OF UPPER MACUNGIE DISTRICT
 7 3; AND PART OF MONTGOMERY COUNTY CONSISTING OF THE TOWNSHIPS
 8 OF EAST NORRITON, LIMERICK, LOWER MERION, PERKIOMEN, PLYMOUTH
 9 DISTRICTS 1, 3 (DIVISION 2) AND 4, SKIPPACK, WHITEMARSH
 10 DISTRICT WEST (DIVISIONS 1 AND 2), WHITPAIN DISTRICT 8 AND
 11 WORCESTER AND THE BOROUGHS OF COLLEGEVILLE, CONSHOHOCKEN
 12 DISTRICT 1, NARBERTH, NORRISTOWN, POTTSTOWN AND TRAPPE.

13 (7) THE SEVENTH DISTRICT IS COMPOSED OF PART OF CHESTER
 14 COUNTY CONSISTING OF THE TOWNSHIPS OF EAST GOSHEN, EASTTOWN,
 15 THORNBURY, WEST GOSHEN, WESTTOWN AND WILLISTOWN AND THE
 16 BOROUGHS OF MALVERN AND PHOENIXVILLE WARD EAST (DIVISION 1);
 17 PART OF DELAWARE COUNTY CONSISTING OF THE TOWNSHIPS OF ASTON,
 18 BETHEL, CHADDS FORD, CONCORD, DARBY WARDS 3, 4 AND 5,
 19 EDMONT, HAVERFORD, LOWER CHICHESTER, MARPLE, MIDDLETOWN,
 20 NETHER PROVIDENCE, NEWTOWN, RADNOR, RIDLEY WARDS 1 (DIVISIONS
 21 1 AND 3), 2, 3, 4, 5, 6, 7, 8 AND 9, SPRINGFIELD, THORNBURY,
 22 TINICUM WARDS 3 AND 5, UPPER CHICHESTER, UPPER DARBY AND
 23 UPPER PROVIDENCE AND THE BOROUGHS OF ALDAN, BROOKHAVEN,
 24 CHESTER HEIGHTS, CLIFTON HEIGHTS, COLLINGDALE, EAST
 25 LANSDOWNE, FOLCROFT, GLENOLDEN, LANSDOWNE, MARCUS HOOK,
 26 MEDIA, MILLBOURNE, MORTON, NORWOOD, PARKSIDE, PROSPECT PARK,
 27 RIDLEY PARK, ROSE VALLEY, RUTLEDGE, SHARON HILL, SWARTHMORE,
 28 TRAINER AND UPLAND; AND PART OF MONTGOMERY COUNTY CONSISTING
 29 OF THE TOWNSHIPS OF LOWER PROVIDENCE, UPPER MERION, UPPER
 30 PROVIDENCE AND WEST NORRITON AND THE BOROUGHS OF BRIDGEPORT,

1 CONSHOHOCKEN DISTRICTS 2, 3, 4, 5, 6 AND 7, ROYERSFORD AND
2 WEST CONSHOHOCKEN.

3 (8) THE EIGHTH DISTRICT IS COMPOSED OF ALL OF BUCKS
4 COUNTY; PART OF MONTGOMERY COUNTY CONSISTING OF THE TOWNSHIPS
5 OF ABINGTON WARDS 5 (DIVISION 2), 8 (DIVISION 1) AND 15
6 (DIVISION 2), UPPER DUBLIN DISTRICTS 3 AND 5 (DIVISION 2) AND
7 UPPER MORELAND DISTRICTS 2 AND 3 (DIVISION 2); AND PART OF
8 PHILADELPHIA COUNTY CONSISTING OF THE CITY OF PHILADELPHIA
9 WARDS 58 (DIVISIONS 4, 6, 7, 20, 21, 22, 24, 29, 31, 39 AND
10 41) AND 66 (DIVISIONS 2, 3, 4, 5, 6, 9, 11, 14, 16, 20, 22,
11 25, 30, 33, 34, 35, 36, 37, 42, 44, 45 AND 46).

12 (9) THE NINTH DISTRICT IS COMPOSED OF ALL OF BEDFORD
13 COUNTY; ALL OF BLAIR COUNTY; PART OF CAMBRIA COUNTY
14 CONSISTING OF THE TOWNSHIPS OF ALLEGHENY, CHEST, CLEARFIELD,
15 DEAN, ELDER, GALLITZIN, READE, SUSQUEHANNA DISTRICT SOUTH AND
16 WHITE AND THE BOROUGHES OF ASHVILLE, CHEST SPRINGS, GALLITZIN,
17 HASTINGS, LORETTO, NORTHERN CAMBRIA, PATTON AND TUNNELHILL
18 (CAMBRIA COUNTY PORTION); PART OF CLEARFIELD COUNTY
19 CONSISTING OF THE TOWNSHIPS OF BECCARIA PRECINCT 1, BOGGS
20 (ONLY BLOCKS 4060 AND 4061 OF TRACT 331000), BURNSIDE, CHEST,
21 GULICH, JORDAN AND KNOX AND THE BOROUGHES OF BURNSIDE,
22 COALPORT, IRVONA, NEW WASHINGTON, NEWBURG, RAMEY AND
23 WESTOVER; PART OF CUMBERLAND COUNTY CONSISTING OF THE
24 TOWNSHIPS OF COOKE, DICKINSON PRECINCT NORTH, HOPEWELL, LOWER
25 FRANKFORD, LOWER MIFFLIN, MIDDLESEX PRECINCT 1, NORTH
26 MIDDLETON, NORTH NEWTON, PENN, SOUTH NEWTON, SOUTHAMPTON
27 DISTRICTS LOWER AND UPPER (PRECINCT 1), UPPER FRANKFORD,
28 UPPER MIFFLIN AND WEST PENNSBORO PRECINCT UPPER AND THE
29 BOROUGHES OF NEWBURG AND NEWVILLE; PART OF FAYETTE COUNTY
30 CONSISTING OF THE CITY OF CONNELLSVILLE WARDS 4 AND 5 AND THE

1 TOWNSHIPS OF CONNELLSVILLE, DUNBAR DISTRICT 1, GEORGES
2 DISTRICTS 1 AND 2, HENRY CLAY, NICHOLSON DISTRICT 1, NORTH
3 UNION DISTRICT 3, SOUTH UNION DISTRICT 3, SPRINGFIELD,
4 SPRINGHILL DISTRICT 1, STEWART AND WHARTON AND THE BOROUGHES
5 OF FAIRCHANCE, MARKLEYSBURG, OHIOPYLE, SMITHFIELD AND SOUTH
6 CONNELLSVILLE; ALL OF FRANKLIN COUNTY; ALL OF FULTON COUNTY;
7 ALL OF HUNTINGDON COUNTY; PART OF INDIANA COUNTY CONSISTING
8 OF THE TOWNSHIPS OF ARMSTRONG, BANKS, BLACK LICK, BRUSH
9 VALLEY, BUFFINGTON, BURRELL, CANOE, CENTER, CONEMAUGH, EAST
10 MAHONING, EAST WHEATFIELD, GRANT, GREEN, MONTGOMERY, NORTH
11 MAHONING, RAYNE, SOUTH MAHONING, WASHINGTON, WEST MAHONING,
12 WEST WHEATFIELD, WHITE DISTRICTS 3, 4 AND 6 AND YOUNG AND THE
13 BOROUGHES OF ARMAGH, BLAIRSVILLE, CHERRY TREE, CREEKSID, E
14 ERNEST, GLEN CAMPBELL, HOMER CITY, INDIANA DISTRICTS 1 AND 4,
15 MARION CENTER, PLUMVILLE, SALTSBURG, SHELOCTA AND SMICKSBURG;
16 PART OF JUNIATA COUNTY CONSISTING OF THE TOWNSHIPS OF BEALE,
17 DELAWARE, FERMANAGH, GREENWOOD, LACK, MILFORD, MONROE, SPRUCE
18 HILL, SUSQUEHANNA, TURBETT, TUSCARORA AND WALKER AND THE
19 BOROUGHES OF MIFFLIN, MIFFLINTOWN, PORT ROYAL AND
20 THOMPSONTOWN; PART OF MIFFLIN COUNTY CONSISTING OF THE
21 TOWNSHIPS OF BRATTON, BROWN, MENNO, OLIVER, UNION AND WAYNE
22 AND THE BOROUGHES OF KISTLER, MCVEYTOWN AND NEWTON HAMILTON;
23 PART OF PERRY COUNTY CONSISTING OF THE TOWNSHIPS OF CARROLL,
24 GREENWOOD, HOWE, JACKSON, LIVERPOOL, NORTHEAST MADISON,
25 OLIVER (ONLY BLOCK 6999 OF TRACT 030200), RYE, SAVILLE,
26 SOUTHWEST MADISON, TOBOYNE AND TYRONE AND THE BOROUGHES OF
27 BLAIN, LANDISBURG, LIVERPOOL, MARYSVILLE, MILLERSTOWN AND
28 NEWPORT DISTRICT 2; PART OF SOMERSET COUNTY CONSISTING OF THE
29 TOWNSHIPS OF ADDISON, ALLEGHENY, BLACK, BROTHERSVALLEY, ELK
30 LICK, FAIRHOPE, GREENVILLE, LARIMER, LOWER TURKEYFOOT,

20020H2545B3726

1 MILFORD, NORTHAMPTON, OGLE, SHADE, SOMERSET, SOUTHAMPTON,
 2 STONYCREEK, SUMMIT AND UPPER TURKEYFOOT AND THE BOROUGHES OF
 3 ADDISON, BERLIN, CALLIMONT, CASSELMAN, CENTRAL CITY,
 4 CONFLUENCE, GARRETT, INDIAN LAKE, MEYERSDALE, NEW BALTIMORE,
 5 NEW CENTERVILLE, ROCKWOOD, SALISBURY, SHANKSVILLE, SOMERSET,
 6 URSINA AND WELLERSBURG; AND PART OF WESTMORELAND COUNTY
 7 CONSISTING OF THE TOWNSHIP OF DERRY DISTRICT TORRANCE.

8 (10) THE TENTH DISTRICT IS COMPOSED OF ALL OF BRADFORD
 9 COUNTY; PART OF LACKAWANNA COUNTY CONSISTING OF THE CITY OF
 10 CARBONDALE AND THE TOWNSHIPS OF ABINGTON, BENTON, CARBONDALE,
 11 CLIFTON, COVINGTON, ELMHURST, FELL, GLENBURN, GREENFIELD,
 12 JEFFERSON, LA PLUME, MADISON, NEWTON, NORTH ABINGTON, RANSOM,
 13 ROARING BROOK, SCOTT, SOUTH ABINGTON, SPRING BROOK,
 14 THORNHURST AND WEST ABINGTON AND THE BOROUGHES OF ARCHBALD,
 15 CLARKS GREEN, CLARKS SUMMIT, DALTON, DICKSON CITY WARDS 1
 16 (DIVISIONS 2, 3 AND 4), 2 AND 3, JERMYN, JESSUP WARDS 1, 2
 17 AND 3 (DIVISIONS 2 AND 3), MAYFIELD, MOSCOW, OLYPHANT WARD 1
 18 AND VANDLING; PART OF LUZERNE COUNTY CONSISTING OF THE
 19 TOWNSHIPS OF DALLAS, EXETER, FAIRMOUNT, FRANKLIN, KINGSTON,
 20 LAKE, LEHMAN AND ROSS AND THE BOROUGHES OF DALLAS, FORTY FORT,
 21 HARVEYS LAKE, KINGSTON, SWOYERSVILLE WARDS 1 AND 2, WEST
 22 WYOMING AND WYOMING; PART OF LYCOMING COUNTY CONSISTING OF
 23 THE CITY OF WILLIAMSPORT AND THE TOWNSHIPS OF BRADY, CASCADE,
 24 COGAN HOUSE, ELDRED, FRANKLIN, GAMBLE, HEPBURN, JORDAN,
 25 LEWIS, LOYALSOCK, LYCOMING, MCINTYRE, MILL CREEK, MORELAND,
 26 MUNCY, MUNCY CREEK, PENN, PLUNKETTS CREEK, SHREWSBURY, UPPER
 27 FAIRFIELD AND WOLF AND THE BOROUGHES OF HUGHESVILLE, MUNCY AND
 28 PICTURE ROCKS; ALL OF MONTOUR COUNTY; ALL OF NORTHUMBERLAND
 29 COUNTY; ALL OF PIKE COUNTY; ALL OF SNYDER COUNTY; ALL OF
 30 SULLIVAN COUNTY; ALL OF SUSQUEHANNA COUNTY; PART OF TIOGA

1 COUNTY CONSISTING OF THE TOWNSHIP OF WARD; ALL OF UNION
2 COUNTY; ALL OF WAYNE COUNTY; AND ALL OF WYOMING COUNTY.

3 (11) THE ELEVENTH DISTRICT IS COMPOSED OF ALL OF CARBON
4 COUNTY; ALL OF COLUMBIA COUNTY; PART OF LACKAWANNA COUNTY
5 CONSISTING OF THE CITY OF SCRANTON AND THE BOROUGHS OF
6 BLAKELY, DICKSON CITY WARD 1 (DIVISION 1), DUNMORE, JESSUP
7 WARD 3 (DIVISION 1), MOOSIC, OLD FORGE, OLYPHANT WARDS 2, 3
8 AND 4, TAYLOR AND THROOP; PART OF LUZERNE COUNTY CONSISTING
9 OF THE CITIES OF HAZLETON, NANTICOKE, PITTSTON AND WILKES-
10 BARRE AND THE TOWNSHIPS OF BEAR CREEK, BLACK CREEK, BUCK,
11 BUTLER, CONYNGHAM, DENNISON, DORRANCE, FAIRVIEW, FOSTER,
12 HANOVER, HAZLE, HOLLENBACK, HUNLOCK, HUNTINGTON, JACKSON,
13 JENKINS, NESCOPECK, NEWPORT, PITTSTON, PLAINS, PLYMOUTH,
14 RICE, SALEM, SLOCUM, SUGARLOAF, UNION, WILKES-BARRE AND
15 WRIGHT AND THE BOROUGHS OF ASHLEY, AVOCA, BEAR CREEK VILLAGE,
16 CONYNGHAM, COURTDAL, DUPONT, DURYEA, EDWARDSVILLE, EXETER,
17 FREELAND, HUGHESTOWN, JEDDO, LAFLIN, LARKSVILLE, LAUREL RUN,
18 LUZERNE, NESCOPECK, NEW COLUMBUS, NUANGOLA, PENN LAKE PARK,
19 PLYMOUTH, PRINGLE, SHICKSHINNY, SUGAR NOTCH, SWOYERSVILLE
20 WARD 3, WARRIOR RUN, WEST HAZLETON, WEST PITTSTON, WHITE
21 HAVEN AND YATESVILLE; AND ALL OF MONROE COUNTY.

22 (12) THE TWELFTH DISTRICT IS COMPOSED OF PART OF
23 ALLEGHENY COUNTY CONSISTING OF THE TOWNSHIPS OF EAST DEER
24 WARD 2 AND FORWARD DISTRICT 3 AND THE BOROUGH OF TARENTUM;
25 PART OF ARMSTRONG COUNTY CONSISTING OF THE TOWNSHIPS OF
26 BETHEL, BURRELL, GILPIN, KISKIMINETAS, MANOR, NORTH BUFFALO
27 DISTRICT EASTERN, PARKS, PLUMCREEK, SOUTH BEND AND SOUTH
28 BUFFALO DISTRICT EASTERN AND THE BOROUGHS OF APOLLO,
29 ELDERTON, FORD CITY, FORD CLIFF, FREEPORT, KITTANNING,
30 LEECHBURG, MANORVILLE AND NORTH APOLLO; PART OF CAMBRIA

1 COUNTY CONSISTING OF THE CITY OF JOHNSTOWN AND THE TOWNSHIPS
2 OF ADAMS, BARR, BLACKLICK, CAMBRIA, CONEMAUGH, CRESSON,
3 CROYLE, EAST CARROLL, EAST TAYLOR, JACKSON, LOWER YODER,
4 MIDDLE TAYLOR, MUNSTER, PORTAGE, RICHLAND, STONYCREEK,
5 SUMMERHILL, SUSQUEHANNA DISTRICT NORTH, UPPER YODER,
6 WASHINGTON, WEST CARROLL AND WEST TAYLOR AND THE BOROUGHES OF
7 BROWNSTOWN, CARROLLTOWN, CASSANDRA, CRESSON, DAISYTOWN, DALE,
8 EAST CONEMAUGH, EBENSBURG, EHRENFELD, FERNDAL, FRANKLIN,
9 GEISTOWN, LILLY, LORAIN, NANTY GLO, PORTAGE, SANKERTOWN,
10 SCALP LEVEL, SOUTH FORK, SOUTHMONT, SUMMERHILL, VINTONDALE,
11 WESTMONT AND WILMORE; PART OF FAYETTE COUNTY CONSISTING OF
12 THE CITIES OF CONNELLSVILLE WARDS 1, 2, 3 AND 6 AND UNIONTOWN
13 AND THE TOWNSHIPS OF BROWNSVILLE, BULLSKIN, DUNBAR DISTRICTS
14 2, 3 AND 4, FRANKLIN, GEORGES DISTRICTS 3 AND 4, GERMAN,
15 JEFFERSON, LOWER TYRONE, LUZERNE, MENALLEN, NICHOLSON
16 DISTRICTS 2 AND 3, NORTH UNION DISTRICTS 1, 2, 4 AND 5,
17 PERRY, REDSTONE, SALTCLICK, SOUTH UNION DISTRICTS 1 AND 2,
18 SPRINGHILL DISTRICT 2, UPPER TYRONE AND WASHINGTON AND THE
19 BOROUGHES OF BELLE VERNON, BROWNSVILLE, DAWSON, DUNBAR,
20 EVERSON, FAYETTE CITY, MASONTOWN, NEWELL, PERRYOPOLIS, POINT
21 MARION AND VANDERBILT; ALL OF GREENE COUNTY; PART OF INDIANA
22 COUNTY CONSISTING OF THE TOWNSHIPS OF CHERRYHILL, PINE AND
23 WHITE DISTRICTS 1 AND 2 AND THE BOROUGHES OF CLYMER AND
24 INDIANA DISTRICTS 2 AND 3; PART OF SOMERSET COUNTY CONSISTING
25 OF THE TOWNSHIPS OF CONEMAUGH, JEFFERSON, JENNER, LINCOLN,
26 MIDDLECREEK, PAINT AND QUEMAHONING AND THE BOROUGHES OF
27 BENSON, BOSWELL, HOOVERSVILLE, JENNERSTOWN, PAINT, SEVEN
28 SPRINGS, STOYSTOWN AND WINDBER; PART OF WASHINGTON COUNTY
29 CONSISTING OF THE CITIES OF MONONGAHELA AND WASHINGTON AND
30 THE TOWNSHIPS OF CANTON, CARROLL DISTRICTS 2, 3 AND 5,

20020H2545B3726

1 CHARTIERS DISTRICTS 3, 5, 6 AND 7, EAST BETHLEHEM,
2 FALLOWFIELD DISTRICTS 1, 2 AND 4, NORTH BETHLEHEM, NORTH
3 STRABANE DISTRICTS 2 AND 3, SOMERSET, SOUTH STRABANE
4 DISTRICTS 2, 4 AND 5, UNION, WEST BETHLEHEM AND WEST PIKE RUN
5 AND THE BOROUGHS OF ALLENPORT, BEALLSVILLE, BENTLEYVILLE,
6 CALIFORNIA, CANONSBURG WARDS 2 AND 3 (DIVISION 1),
7 CENTERVILLE, CHARLEROI DISTRICTS 1, 3 AND 4, COAL CENTER,
8 COKEBURG, DEEMSTON, DONORA, DUNLEVY, EAST WASHINGTON DISTRICT
9 2, ELCO, ELLSWORTH, FINLEYVILLE, HOUSTON, LONG BRANCH,
10 MARIANNA, NEW EAGLE, NORTH CHARLEROI, ROSCOE, SPEERS,
11 STOCKDALE, TWILIGHT AND WEST BROWNSVILLE; AND PART OF
12 WESTMORELAND COUNTY CONSISTING OF THE CITIES OF ARNOLD,
13 LATROBE, LOWER BURRELL, MONESSEN AND NEW KENSINGTON AND THE
14 TOWNSHIPS OF ALLEGHENY, BELL, DERRY DISTRICTS ALTERS,
15 BRADENVILLE, COKEVILLE, COOPERSTOWN, KINGSTON, LOYALHANNA,
16 MILLWOOD, NEW DERRY, PEANUT, SAXMAN, SCALP LEVEL AND
17 SIMPSONS, EAST HUNTINGDON DISTRICT BESSEMER, FAIRFIELD,
18 HEMPFIELD DISTRICTS BOVARD, HANNASTOWN AND LUXOR, LOYALHANNA,
19 MOUNT PLEASANT DISTRICTS BRIDGEPORT, DUNCAN, HECCLA, LAUREL
20 RUN, MAMMOTH, SPRING GARDEN, UNITED AND WESTMORELAND,
21 ROSTRAVER, SALEM DISTRICTS HUGUS AND MECHLINGS, SEWICKLEY
22 DISTRICTS EAST HERMINIE, LOWBER, RILLTON, SEWICKLEY AND WEST
23 HERMINIE, SOUTH HUNTINGDON DISTRICTS JACOBS CREEK, MINERAL,
24 PORT ROYAL, WAYNE, WYANO AND YUKON, ST. CLAIR, UNITY
25 DISTRICTS CRABTREE, DOROTHY, LLOYDSVILLE, MUTUAL AND PLEASANT
26 UNITY, UPPER BURRELL AND WASHINGTON DISTRICTS NORTH
27 WASHINGTON AND PAULTON AND THE BOROUGHS OF AVONMORE, BOLIVAR,
28 DERRY, EAST VANDERGRIFF, HYDE PARK, MOUNT PLEASANT, NEW
29 ALEXANDRIA, NEW FLORENCE, NORTH BELLE VERNON, OKLAHOMA,
30 SCOTTDAL, SEWARD, SMITHTON, VANDERGRIFF, WEST LEECHBURG AND

20020H2545B3726

1 WEST NEWTON.

2 (13) THE THIRTEENTH DISTRICT IS COMPOSED OF PART OF
 3 MONTGOMERY COUNTY CONSISTING OF THE TOWNSHIPS OF ABINGTON
 4 WARDS 1, 2, 3, 4, 5 (DIVISION 1), 6, 7, 8 (DIVISION 2), 9,
 5 10, 11, 12, 13, 14 AND 15 (DIVISION 1), HATFIELD, HORSHAM,
 6 LOWER FREDERICK, LOWER GWYNEDD, LOWER MORELAND, LOWER
 7 SALFORD, MONTGOMERY, NEW HANOVER, PLYMOUTH DISTRICTS 2 AND 3
 8 (DIVISION 1), SPRINGFIELD, TOWAMENCIN, UPPER DUBLIN DISTRICTS
 9 1, 2, 4, 5 (DIVISION 1), 6 AND 7, UPPER FREDERICK, UPPER
 10 GWYNEDD, UPPER HANOVER DISTRICT 2, UPPER MORELAND DISTRICTS
 11 1, 3 (DIVISION 1), 4, 5, 6 AND 7, UPPER SALFORD, WHITEMARSH
 12 DISTRICTS EAST, MIDDLE AND WEST (DIVISION 3) AND WHITPAIN
 13 DISTRICTS 1, 2, 3, 4, 5, 6, 7, 9, 10 AND 11 AND THE BOROUGHES
 14 OF AMBLER, BRYN ATHYN, GREEN LANE, HATBORO, HATFIELD,
 15 JENKINTOWN, LANSDALE, NORTH WALES, ROCKLEDGE AND
 16 SCHWENKSVILLE; AND PART OF PHILADELPHIA COUNTY CONSISTING OF
 17 THE CITY OF PHILADELPHIA WARDS 25 (DIVISIONS 3 AND 8), 35
 18 (DIVISIONS 2, 3, 4, 5, 6, 7, 8, 9, 10, 11, 12, 14, 15, 16,
 19 17, 25 AND 32), 41, 45 (DIVISIONS 1, 2, 3, 4, 5, 6, 7, 8, 9,
 20 10, 11, 12, 13, 14, 15, 16, 17, 18, 20, 21, 22, 23, 24 AND
 21 25), 53 (DIVISIONS 17, 20 AND 21), 55 (DIVISIONS 1, 2, 3, 4,
 22 5, 6, 7, 8, 9, 10, 11, 12, 13, 14, 16, 17, 18, 19, 20, 21,
 23 22, 23, 24, 25, 26, 27, 28 AND 29), 56, 57, 58 (DIVISIONS 1,
 24 2, 3, 5, 8, 9, 10, 11, 12, 13, 14, 15, 16, 17, 18, 19, 23,
 25 25, 26, 27, 28, 30, 32, 33, 34, 35, 36, 37, 38, 40, 42, 43
 26 AND 44), 62 (DIVISIONS 1, 2, 3, 4, 5, 6, 8, 9, 12, 13, 15,
 27 16, 17, 18, 19, 21, 22, 24, 25 AND 26), 63, 64, 65 AND 66
 28 (DIVISIONS 1, 7, 8, 10, 12, 13, 15, 17, 18, 19, 21, 23, 24,
 29 26, 27, 28, 29, 31, 32, 38, 39, 40, 41 AND 43).

30 (14) THE FOURTEENTH DISTRICT IS COMPOSED OF PART OF

20020H2545B3726

1 ALLEGHENY COUNTY CONSISTING OF THE CITIES OF CLAIRTON,
 2 DUQUESNE, MCKEESPORT AND PITTSBURGH AND THE TOWNSHIPS OF
 3 ELIZABETH WARD 9, KENNEDY, NEVILLE WARDS 1 AND 2, NORTH
 4 VERSAILLES WARDS 1, 2, 3 (DIVISION 2), 4, 5, 6 AND 7, O'HARA
 5 WARD 1 (DIVISION 2), PENN HILLS WARDS 1, 2, 3 (DIVISIONS 2,
 6 3, 4 AND 5), 4 (DIVISIONS 1, 2 AND 4), 5 (DIVISIONS 2, 3 AND
 7 4), 6 (DIVISIONS 1, 2, 3, 4 AND 6), 7 (DIVISIONS 1, 2, 3, 4,
 8 6 AND 7), 8 AND 9 (DIVISIONS 1, 2 AND 5), RESERVE, ROBINSON
 9 DISTRICTS 3 AND 5, STOWE AND WILKINS WARD 2 (DIVISION 2) AND
 10 THE BOROUGHS OF AVALON WARDS 1, 2 AND 3 (DIVISIONS 2 AND 3),
 11 BALDWIN DISTRICTS 1, 2, 3, 5, 9, 11, 12, 13, 15, 16 AND 18,
 12 BELLEVUE, BLAWNOX, BRADDOCK, BRADDOCK HILLS, CHALFANT,
 13 CORAOPOLIS, CRAFTON WARDS 1, 2 AND 3 (DIVISION 1),
 14 DRAVOSBURG, EAST MCKEESPORT, EAST PITTSBURGH, EDGEWOOD, ETNA
 15 WARDS 1 AND 2, FOREST HILLS, GLASSPORT, HOMESTEAD, INGRAM,
 16 LIBERTY, LINCOLN, MCKEES ROCKS, MILLVALE, MONROEVILLE WARDS 1
 17 (DIVISION 1) AND 7, MOUNT OLIVER, MUNHALL, NORTH BRADDOCK,
 18 PITCAIRN DISTRICTS 2 AND 3, PORT VUE, RANKIN, SHARPSBURG,
 19 SWISSVALE, TURTLE CREEK, VERONA, VERSAILLES, WALL, WEST
 20 HOMESTEAD, WEST MIFFLIN, WHITAKER, WHITE OAK DISTRICT 7,
 21 WILKINSBURG AND WILMERDING.

22 (15) THE FIFTEENTH DISTRICT IS COMPOSED OF PART OF BERKS
 23 COUNTY CONSISTING OF THE TOWNSHIPS OF ALBANY AND HEREFORD
 24 DISTRICT 2; PART OF LEHIGH COUNTY CONSISTING OF THE CITIES OF
 25 ALLENTOWN AND BETHLEHEM (LEHIGH COUNTY PORTION) AND THE
 26 TOWNSHIPS OF HANOVER, HEIDELBERG, LOWER MACUNGIE, LOWER
 27 MILFORD, LOWHILL, LYNN, NORTH WHITEHALL, SALISBURY, SOUTH
 28 WHITEHALL, UPPER MACUNGIE DISTRICTS 1, 2 AND 4, UPPER
 29 MILFORD, UPPER SAUCON, WASHINGTON, WEISENBERG AND WHITEHALL
 30 AND THE BOROUGHS OF ALBURTIS, CATASAUQUA, COOPERSBURG,

1 COPLAY, EMMAUS, FOUNTAIN HILL, MACUNGIE AND SLATINGTON; PART
 2 OF MONTGOMERY COUNTY CONSISTING OF THE TOWNSHIPS OF DOUGLASS,
 3 FRANCONIA, LOWER POTTS GROVE, MARLBOROUGH, SALFORD, UPPER
 4 HANOVER DISTRICTS 1 AND 3, UPPER POTTS GROVE AND WEST
 5 POTTS GROVE AND THE BOROUGH OF EAST GREENVILLE, PENNSBURG,
 6 RED HILL, SOUDERTON AND TELFORD (MONTGOMERY COUNTY PORTION);
 7 AND ALL OF NORTHAMPTON COUNTY.

8 (16) THE SIXTEENTH DISTRICT IS COMPOSED OF PART OF BERKS
 9 COUNTY CONSISTING OF THE CITY OF READING WARDS 2, 3 (DIVISION
 10 1), 4, 5, 6, 7, 8, 9 (DIVISION 2), 10, 11, 12, 13 (DIVISIONS
 11 1 AND 2), 14 (DIVISION 4), 15 AND 19 (DIVISION 2) AND THE
 12 TOWNSHIPS OF BERN DISTRICT 3, LOWER HEIDELBERG, MUHLENBERG
 13 DISTRICT 6, SOUTH HEIDELBERG PRECINCT 1 AND SPRING DISTRICT 8
 14 AND THE BOROUGH OF WERNERSVILLE; PART OF CHESTER COUNTY
 15 CONSISTING OF THE TOWNSHIPS OF BIRMINGHAM, EAST BRADFORD
 16 DISTRICT SOUTH (DIVISION 1), EAST FALLOWFIELD, EAST
 17 MARLBOROUGH, EAST NOTTINGHAM, ELK, FRANKLIN, HIGHLAND,
 18 KENNETT, LONDON BRITAIN, LONDON GROVE, LONDONDERRY, LOWER
 19 OXFORD, NEW GARDEN, NEW LONDON, NEWLIN, PENN, PENNSBURY,
 20 UPPER OXFORD, WEST FALLOWFIELD, WEST MARLBOROUGH AND WEST
 21 NOTTINGHAM AND THE BOROUGH OF AVONDALE, KENNETT SQUARE,
 22 OXFORD, PARKESBURG, WEST CHESTER AND WEST GROVE; AND ALL OF
 23 LANCASTER COUNTY.

24 (17) THE SEVENTEENTH DISTRICT IS COMPOSED OF PART OF
 25 BERKS COUNTY CONSISTING OF THE TOWNSHIPS OF ALSACE, BERN
 26 DISTRICTS 1 AND 2, BETHEL, CENTRE, EARL DISTRICT 1,
 27 GREENWICH, HEIDELBERG, JEFFERSON, MAIDENCREEK, MARION,
 28 MUHLENBERG DISTRICTS 2, 3, 5, 7 AND 8, NORTH HEIDELBERG,
 29 OLEY, ONTELAUNEE, PENN, PERRY, PIKE, RICHMOND, ROCKLAND,
 30 RUSCOMBMANOR, TILDEN, TULPEHOCKEN, UPPER BERN, UPPER

1 TULPEHOCKEN AND WINDSOR AND THE BOROUGHS OF BERNVILLE,
2 CENTERPORT, FLEETWOOD, HAMBURG, LAURELDALE, LEESPORT,
3 LENHARTSVILLE, LYONS, ROBESONIA, SHOEMAKERSVILLE, STRAUSSTOWN
4 AND WOMELSDORF; ALL OF DAUPHIN COUNTY; ALL OF LEBANON COUNTY;
5 PART OF PERRY COUNTY CONSISTING OF THE TOWNSHIPS OF BUFFALO,
6 CENTRE, JUNIATA, MILLER, OLIVER, (ALL BLOCKS EXCEPT 6999 OF
7 TRACT 030200), PENN, SPRING, TUSCARORA, WATTS AND WHEATFIELD
8 AND THE BOROUGHS OF BLOOMFIELD, DUNCANNON, NEW BUFFALO AND
9 NEWPORT DISTRICT 1; AND ALL OF SCHUYLKILL COUNTY.

10 (18) THE EIGHTEENTH DISTRICT IS COMPOSED OF PART OF
11 ALLEGHENY COUNTY CONSISTING OF THE TOWNSHIPS OF BALDWIN,
12 COLLIER, CRESCENT, ELIZABETH WARDS 1, 2, 3, 4, 5, 6, 7 AND 8,
13 FINDLAY, FORWARD DISTRICTS 1, 2 AND 4, MOON, MOUNT LEBANON,
14 NORTH FAYETTE, NORTH VERSAILLES WARD 3 (DIVISION 1), PENN
15 HILLS WARDS 3 (DIVISIONS 1 AND 6), 4 (DIVISIONS 3 AND 5), 5
16 (DIVISIONS 1, 5 AND 6), 6 (DIVISION 5), 7 (DIVISION 5) AND 9
17 (DIVISIONS 3 AND 4), ROBINSON DISTRICTS 1, 2, 4, 6, 7, 8 AND
18 9, SCOTT, SOUTH FAYETTE, SOUTH PARK, SOUTH VERSAILLES, UPPER
19 ST. CLAIR AND WILKINS WARDS 1 AND 2 (DIVISION 1) AND THE
20 BOROUGHS OF BALDWIN DISTRICTS 4, 6, 7, 8, 10, 14 AND 17,
21 BETHEL PARK, BRENTWOOD, BRIDGEVILLE, CARNEGIE, CASTLE
22 SHANNON, CHURCHILL, CRAFTON WARD 3 (DIVISION 2), DORMONT,
23 ELIZABETH, GREEN TREE, HEIDELBERG, JEFFERSON HILLS, MCDONALD
24 (ALLEGHENY COUNTY PORTION), MONROEVILLE WARDS 1 (DIVISIONS 2,
25 3 AND 4), 2, 3, 4, 5 AND 6, OAKDALE, PENNSBURY VILLAGE,
26 PITCAIRN DISTRICT 1, PLEASANT HILLS, ROSSLYN FARMS,
27 THORNBURG, TRAFFORD (ALLEGHENY COUNTY PORTION), WEST
28 ELIZABETH, WHITE OAK DISTRICTS 1, 2, 3, 4, 5 AND 6 AND
29 WHITEHALL; PART OF BEAVER COUNTY CONSISTING OF THE TOWNSHIP
30 OF HANOVER DISTRICT EAST AND THE BOROUGH OF FRANKFORT

1 SPRINGS; PART OF WASHINGTON COUNTY CONSISTING OF THE
2 TOWNSHIPS OF AMWELL, BLAINE, BUFFALO, CARROLL DISTRICTS 1 AND
3 4, CECIL, CHARTIERS DISTRICTS 1, 2 AND 4, CROSS CREEK,
4 DONEGAL, EAST FINLEY, FALLOWFIELD DISTRICT 3, HANOVER,
5 HOPEWELL, INDEPENDENCE, JEFFERSON, MORRIS, MOUNT PLEASANT,
6 NORTH FRANKLIN, NORTH STRABANE DISTRICTS 1, 4, 5 AND 6,
7 NOTTINGHAM, PETERS, ROBINSON, SMITH, SOUTH FRANKLIN, SOUTH
8 STRABANE DISTRICTS 1 AND 3 AND WEST FINLEY AND THE BOROUGHS
9 OF BURGETTSTOWN, CANONSBURG WARDS 1 AND 3 (DIVISION 3),
10 CHARLEROI DISTRICTS 2 AND 6, CLAYSVILLE, EAST WASHINGTON
11 DISTRICT 1, GREEN HILLS, MCDONALD, MIDWAY, WEST ALEXANDER AND
12 WEST MIDDLETOWN; AND PART OF WESTMORELAND COUNTY CONSISTING
13 OF THE CITIES OF GREENSBURG AND JEANNETTE AND THE TOWNSHIPS
14 OF COOK, DONEGAL, EAST HUNTINGDON DISTRICTS RUFFSDALE,
15 STONERS, STROHMS AND WHITES, HEMPFIELD DISTRICTS ALWINE,
16 CARBON, EAST ADAMSBURG, EASTVIEW, FORT ALLEN, FOXHILL,
17 GAYVILLE, GRAPEVILLE, HAYDENVILLE, HIGH PARK, LINCOLN
18 HEIGHTS, LINCOLN HEIGHTS WEST, MAPLEWOOD, MIDDLETOWN, NEW
19 STANTON, NORTH CARBON, SIBEL, TODD, UNIVERSITY, VALLEY,
20 WEAVERS OLD STAND, WEGLEY, WENDEL HERM, WEST HEMPFIELD AND
21 WEST POINT, LIGONIER, MOUNT PLEASANT DISTRICTS PLEASANT
22 VALLEY AND RIDGEVIEW, NORTH HUNTINGDON, PENN, SALEM DISTRICTS
23 FIVE POINTS, NEW SALEM, SLICKVILLE, STEELES AND TREES MILLS,
24 SEWICKLEY DISTRICT WHYEL, SOUTH HUNTINGDON DISTRICTS HIXON
25 AND SOUTH HUNTINGDON, UNITY DISTRICTS BAGGALEY, BEATTY,
26 DENNISON, GRAVEL HILL, KUHS, MARGUERITE, ROBLE AND WHITNEY
27 AND WASHINGTON DISTRICTS BEAMERS AND OAKLAND X ROADS AND THE
28 BOROUGHS OF ADAMSBURG, ARONA, DONEGAL, HUNKER, IRWIN, LAUREL
29 MOUNTAIN, LIGONIER, MADISON, MANOR, NEW STANTON, NORTH IRWIN,
30 PENN, SOUTH GREENSBURG, SOUTHWEST GREENSBURG, SUTERSVILLE,

1 TRAFFORD (WESTMORELAND COUNTY PORTION), YOUNGSTOWN AND
2 YOUNGWOOD.

3 (19) THE NINETEENTH DISTRICT IS COMPOSED OF ALL OF ADAMS
4 COUNTY; PART OF CUMBERLAND COUNTY CONSISTING OF THE TOWNSHIPS
5 OF DICKINSON PRECINCT SOUTH, EAST PENNSBORO, HAMPDEN, LOWER
6 ALLEN, MIDDLESEX PRECINCT 2, MONROE, SHIPPENSBURG, SILVER
7 SPRING, SOUTH MIDDLETON, SOUTHAMPTON DISTRICT UPPER (PRECINCT
8 2), UPPER ALLEN AND WEST PENNSBORO PRECINCT LOWER AND THE
9 BOROUGHES OF CAMP HILL, CARLISLE, LEMOYNE, MECHANICSBURG,
10 MOUNT HOLLY SPRINGS, NEW CUMBERLAND, SHIPPENSBURG (CUMBERLAND
11 COUNTY PORTION), SHIREMANSTOWN AND WORMLEYSBURG; AND ALL OF
12 YORK COUNTY.

13 SECTION 302. CURRENT OFFICEHOLDERS AND VACANCIES.

14 (A) CURRENT OFFICEHOLDERS.--THE MEMBERS OF CONGRESS NOW IN
15 OFFICE SHALL CONTINUE IN THE OFFICE UNTIL THE EXPIRATION OF
16 THEIR RESPECTIVE TERMS.

17 (B) VACANCIES.--VACANCIES NOW EXISTING OR HAPPENING AFTER
18 THE PASSAGE OF THIS CHAPTER AND BEFORE THE COMMENCEMENT OF THE
19 TERMS OF THE MEMBERS ELECTED AT THE ELECTION OF 2002 SHALL BE
20 FILLED FOR THE UNEXPIRED TERMS FROM THE DISTRICTS UTILIZED PRIOR
21 TO JANUARY 7, 2002.

22 SECTION 303. MISSED POLITICAL SUBDIVISION.

23 IN THE EVENT ANY POLITICAL SUBDIVISION OR PART THEREOF SHOULD
24 BE OMITTED IN THE DESCRIPTION OF THE CONGRESSIONAL DISTRICTS,
25 THE POLITICAL SUBDIVISION OR PART THEREOF SHALL BE INCLUDED AS A
26 PART OF THE CONGRESSIONAL DISTRICT WHICH COMPLETELY SURROUNDS
27 IT. SHOULD ANY OMITTED POLITICAL SUBDIVISION OR PART THEREOF BE
28 NOT COMPLETELY SURROUNDED BY ONE CONGRESSIONAL DISTRICT, IT
29 SHALL BECOME A PART OF THAT CONGRESSIONAL DISTRICT TO WHICH IT
30 IS CONTIGUOUS, OR IF THERE ARE TWO OR MORE SUCH CONTIGUOUS

1 DISTRICTS, IT SHALL BECOME A PART OF THAT CONGRESSIONAL DISTRICT
2 CONTIGUOUS THERETO WHICH HAS THE LEAST POPULATION.

3 SECTION 304. DUTY TO PUBLISH NOTICE OF REDISTRICTING.

4 THE SECRETARY SHALL PUBLISH NOTICE OF THE CONGRESSIONAL
5 DISTRICTS AS ESTABLISHED AT LEAST ONCE IN AT LEAST ONE NEWSPAPER
6 OF GENERAL CIRCULATION IN EACH COUNTY IN WHICH SUCH NEWSPAPERS
7 ARE PUBLISHED. THE NOTICE SHALL CONTAIN LEGAL DESCRIPTIONS FOR
8 ALL CONGRESSIONAL DISTRICTS IN THE COUNTY IN WHICH THE
9 PUBLICATION IS MADE. THE NOTICE SHALL ALSO STATE THE POPULATION
10 OF THE DISTRICTS HAVING THE SMALLEST AND LARGEST POPULATIONS AND
11 THE PERCENTAGE VARIATION OF SUCH DISTRICTS FROM THE AVERAGE
12 POPULATION FOR CONGRESSIONAL DISTRICTS.

13 CHAPTER 5

14 ADMINISTRATION

15 SECTION 501. DUTIES OF SECRETARY.

16 THE SECRETARY HAS THE FOLLOWING DUTIES:

17 (1) BY 12 NOON ON APRIL 25, 2002, THE SECRETARY SHALL
18 MAKE A DETERMINATION AS TO WHETHER AN INJUNCTION PROHIBITING
19 THE COMMONWEALTH FROM CONDUCTING THE 2002 ELECTION FOR
20 REPRESENTATIVES IN CONGRESS IN ACCORDANCE WITH THE
21 REDISTRICTING PLAN CONTAINED IN ACT 1 OF 2002 REMAINS IN
22 EFFECT.

23 (2) ON APRIL 25, 2002, IF THE SECRETARY DETERMINES THAT
24 AN INJUNCTION PROHIBITING THE COMMONWEALTH FROM CONDUCTING
25 THE 2002 ELECTION FOR REPRESENTATIVES IN CONGRESS IN
26 ACCORDANCE WITH THE REDISTRICTING PLAN CONTAINED IN ACT 1 OF
27 2002 DOES NOT REMAIN IN EFFECT, THE SECRETARY SHALL TRANSMIT
28 NOTICE OF THAT DETERMINATION TO THE LEGISLATIVE REFERENCE
29 BUREAU FOR PUBLICATION IN THE PENNSYLVANIA BULLETIN.

30 (3) ON APRIL 25, 2002, IF THE SECRETARY DETERMINES THAT

1 AN INJUNCTION PROHIBITING THE COMMONWEALTH FROM CONDUCTING
2 THE 2002 ELECTION FOR REPRESENTATIVES IN CONGRESS IN
3 ACCORDANCE WITH THE REDISTRICTING PLAN CONTAINED IN ACT 1 OF
4 2002 REMAINS IN EFFECT, THE SECRETARY SHALL TRANSMIT NOTICE
5 OF THAT DETERMINATION TO THE LEGISLATIVE REFERENCE BUREAU FOR
6 PUBLICATION IN THE PENNSYLVANIA BULLETIN.

7 (4) PUBLISH ON THE DEPARTMENT'S WORLD WIDE WEB SITE A
8 MAP OF THIS COMMONWEALTH SHOWING ALL CONGRESSIONAL DISTRICTS
9 ESTABLISHED.

10 CHAPTER 15

11 CONCLUDING PROVISIONS

12 SECTION 1501. REPEAL.

13 (A) SPECIFIC.--THE ACT OF JANUARY 7, 2002 (P.L.1, NO.1),
14 ENTITLED "AN ACT TO APPORTION THE COMMONWEALTH OF PENNSYLVANIA
15 INTO CONGRESSIONAL DISTRICTS IN CONFORMITY WITH CONSTITUTIONAL
16 REQUIREMENTS; PROVIDING FOR THE NOMINATION AND ELECTION OF
17 CONGRESSMEN; AND REQUIRING PUBLICATION OF NOTICE OF THE
18 ESTABLISHMENT OF CONGRESSIONAL DISTRICTS FOLLOWING THE FEDERAL
19 DECENNIAL CENSUS," IS REPEALED.

20 (B) PREVIOUSLY UTILIZED PLAN.--EXCEPT TO THE EXTENT
21 NECESSARY FOR AN ELECTION TO FILL A VACANCY UNDER SECTION
22 302(B), THE STATE CONGRESSIONAL REDISTRICTING PLAN UTILIZED
23 PRIOR TO JANUARY 7, 2002, IS ABROGATED.

24 SECTION 1502. SEVERABILITY.

25 THE PROVISIONS OF THIS ACT ARE SEVERABLE. IF ANY PROVISION OF
26 THIS ACT OR ITS APPLICATION TO ANY PERSON OR CIRCUMSTANCE IS
27 HELD INVALID, THE INVALIDITY SHALL NOT AFFECT OTHER PROVISIONS
28 OR APPLICATIONS OF THIS ACT WHICH CAN BE GIVEN EFFECT WITHOUT
29 THE INVALID PROVISION OR APPLICATION.

30 SECTION 1503. EFFECTIVE DATE.

20020H2545B3726

1 THIS ACT SHALL TAKE EFFECT AS FOLLOWS:

2 (1) EXCEPT AS PROVIDED IN PARAGRAPH (2), THE FOLLOWING
3 PROVISIONS SHALL TAKE EFFECT UPON PUBLICATION OF THE NOTICE
4 UNDER SECTION 501(3):

5 (I) CHAPTER 3.

6 (II) SECTION 501(4).

7 (III) SECTION 1501(A).

8 (2) IF A NOTICE IS PUBLISHED UNDER SECTION 501(2), THE
9 FOLLOWING PROVISIONS SHALL TAKE EFFECT NOVEMBER 6, 2002:


10 (I) CHAPTER 3.

11 (II) SECTION 501(4).


12 (III) SECTION 1501(A).

13 (3) THE REMAINDER OF THIS ACT SHALL TAKE EFFECT
14 IMMEDIATELY.


We certify that this bill, House Bill No. 2545, Printer's No. 3726, has passed the House of Representatives and the Senate.



Chief Clerk, House of Representatives



Speaker, House of Representatives



President, Senate

Approved the 18th day of April A.D. 2002


Governor

I do hereby certify that the foregoing
is a true and correct copy of the
Act of the General Assembly No. 2002-34.



C. Michael Stewart

Acting Secretary of the Commonwealth