

**IN THE SUPREME COURT OF OHIO**

---

**Regina C. Adams, *et al.*,**

***Relators,***

***v.***

**Governor Mike DeWine, *et al.*,**

***Respondents.***

---

**Case No. 2021-1428**

**Original Action Filed Pursuant to  
Ohio Const., Art. XIX, Sec. 3(A)**

---

**League of Women Voters of Ohio, *et al.*,**

***Relators,***

***v.***

**Governor Mike DeWine, *et al.*,**

***Respondents.***

---

**Case No. 2021-1449**

**Original Action Filed Pursuant to  
Ohio Const., Art. XIX, Sec. 3(A)**

---

**AFFIDAVIT OF FREDA LEVENSON  
EXHIBITS APPENDIX B - DOCUMENTS PRODUCED IN DISCOVERY  
Volume 1 of 3**

---

*(Counsel listing on next page)*



Abha Khanna (PHV 2189-2021)  
Ben Stafford (PHV 25433-2021)  
ELIAS LAW GROUP, LLP  
1700 Seventh Ave., Suite 2100  
Seattle, WA 98101  
(206) 656-0176  
akhanna@elias.law

Aria C. Branch (PHV 25435-2021)  
Jyoti Jasrasaria (PHV 25401-2021)  
Spencer W. Klein (PHV 25432-2021)  
Harleen K. Gambhir (PHV 25587-2021)  
ELIAS LAW GROUP, LLP  
10 G St. NE, Suite 600  
Washington, DC 20002  
(202) 968-4490  
abbranch@elias.law

Donald J. McTigue (0022849)  
*Counsel of Record*  
Derek S. Clinger (0092075)  
MCTIGUE & COLOMBO, LLC  
545 East Town Street  
Columbus, OH 43215  
(614) 263-7000  
dmctigue@electionlawgroup.com

*Counsel for Adams Relators*

Freda J. Levenson (0045916)  
*Counsel of Record*  
ACLU OF OHIO FOUNDATION, INC.  
4506 Chester Avenue  
Cleveland, OH 44103  
(614) 586-1972 x125  
flevenson@acluohio.org

David J. Carey (0088787)  
ACLU OF OHIO FOUNDATION, INC.  
1108 City Park Avenue, Suite 203  
Columbus, OH 43206  
(614) 586-1972 x2004  
dcarey@acluohio.org

Dave Yost  
OHIO ATTORNEY GENERAL

Bridget C. Coontz (0072919)  
Julie M. Pfeiffer (0069762)  
Michael A. Walton (0092201)  
Assistant Attorneys General  
Constitutional Offices Section  
30 E. Broad Street, 16th Floor  
Columbus, OH 43215  
(614) 466-2872  
bridget.coontz@ohioago.gov

*Counsel for Respondent Ohio Secretary of State  
Frank LaRose*

Phillip J. Strach (PHV 25444-2021)  
Thomas A. Farr (PHV 25461-2021)  
John E. Branch, III (PHV 25460-2021)  
Alyssa M. Riggins (PHV 25441-2021)  
NELSON MULLINS RILEY & SCARBOROUGH, LLP  
4140 Parklake Ave., Suite 200  
Raleigh, NC 27612  
(919) 329-3812  
phil.strach@nelsonmullins.com

*Counsel for Respondents House Speaker Bob  
Cupp and Senate President Matt Huffman*

Julie A. Ebenstein (PHV 25423-2021)  
AMERICAN CIVIL LIBERTIES UNION  
125 Broad Street  
New York, NY 10004  
(212) 519-7866  
jebenstein@aclu.org

Robert D. Fram (PHV 25414-2021)  
Donald Brown (PHV 25480-2021)  
David Denuyl (PHV 25452-2021)  
Joshua González (PHV 25424-2021)  
Juliana Goldrosen (PHV 25193-2021)  
COVINGTON & BURLING, LLP  
Salesforce Tower  
415 Mission Street, Suite 5400  
San Francisco, CA 94105-2533  
(415) 591-6000  
rfram@cov.com

James Smith\*\*  
L. Brady Bender (PHV 25192-2021)  
Sarah Suwanda\*\*  
Alex Thomson (PHV 25462-2021)  
COVINGTON & BURLING, LLP  
One CityCenter  
850 Tenth Street, NW  
Washington, DC 20001-4956  
(202) 662-6000  
jmsmith@cov.com

Anupam Sharma (PHV 25418-2021)  
Yale Fu (PHV 25419-2021)  
COVINGTON & BURLING, LLP  
3000 El Camino Real  
5 Palo Alto Square, 10th Floor  
Palo Alto, CA 94306-2112  
(650) 632-4700  
asharma@cov.com

*Counsel for League of Women Voters  
Relators*

*\*\* Pro Hac Vice Motion Forthcoming*

**EXHIBITS APPENDIX B - DOCUMENTS PRODUCED IN DISCOVERY**  
**Volume 1 of 3**

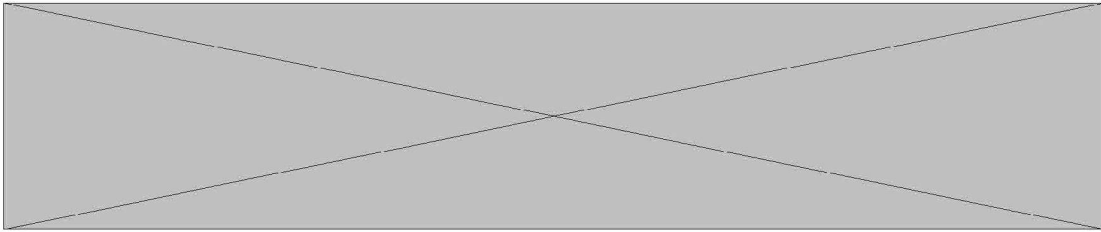
**Index of Documents**

<b><u>ITEM</u></b>	<b><u>FILE NAME</u></b>	<b><u>BATES RANGE</u></b>
1	HUFFMAN_000003	HUFFMAN_000003-000008
2	HUFFMAN_000535	HUFFMAN_000535
3	HUFFMAN_000536	HUFFMAN_000536
4	HUFFMAN_000566	HUFFMAN_000566-000569
5	HUFFMAN_000668	HUFFMAN_000668
6	HUFFMAN_000703	HUFFMAN_000703
7	HUFFMAN_000704	HUFFMAN_000704-000705
8	HUFFMAN_000706	HUFFMAN_000706
9	Cupp000027	Cupp000027-000029
10	Cupp000030	Cupp000030-000033
11	Cupp000035	Cupp000035-000043
12	Cupp000044	Cupp000044-000046
13	Cupp000047	Cupp000047-000048
14	Cupp000087	Cupp000087-000088
15	Cupp000089	Cupp000089-000102
16	Cupp000128	Cupp000128-000129
17	Cupp001405	Cupp001405-001407
18	Cupp001839	Cupp001839-001841
19	Cupp001843	Cupp001843
20	Cupp001854	Cupp001854
21	DIROSSI_000014	DIROSSI_000014
22	DIROSSI_001215	DIROSSI_001215
23	DIROSSI_002119	DIROSSI_002119
24	DIROSSI_002120	DIROSSI_002120
25	DIROSSI_002121	DIROSSI_002121
26	DIROSSI_002122	DIROSSI_002122
27	DIROSSI_003324	DIROSSI_003324
28	DIROSSI_003325	DIROSSI_003325-003326
29	DIROSSI_003327	DIROSSI_003327
30	DIROSSI_003328	DIROSSI_003328-003333
31	DIROSSI_003334	DIROSSI_003334
32	DIROSSI_003335	DIROSSI_003335
33	DIROSSI_003348	DIROSSI_003348

34	DIROSSI_004252	DIROSSI_004252
35	DIROSSI_004253	DIROSSI_004253
36	DIROSSI_005492	DIROSSI_005492
37	DIROSSI_005493	DIROSSI_005493
38	DIROSSI_005494	DIROSSI_005494
39	DIROSSI_005598	DIROSSI_005598
40	DIROSSI_005599	DIROSSI_005599-005607
41	DIROSSI_005608	DIROSSI_005608
42	DIROSSI_006520	DIROSSI_006520

**To:** State Senator Matt Huffman[Huffman@ohiosenate.gov]  
**From:** Office of Senate President Matt Huffman  
**Sent:** Tue 11/23/2021 5:39:08 PM  
**Subject:** An Update from Senate President Matt Huffman


Click [here](#) to view this email in your browser.



Hello,

Happy Thanksgiving to you! I trust this update finds you well, and looking forward to the extra time spent with your family and friends.

My family and I have so much to be thankful for again this year. A couple highlights include the birth of our 5th grandchild and witnessing our youngest son marry a wonderful young lady—both incredible additions to the Huffman family. I am truly blessed and I am thankful for the life and the opportunities I have been given.



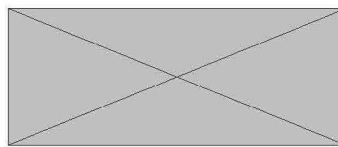
I want to let you know how grateful I am for the opportunity to represent the incredible, hard-working people of the 12th Senate District. We each have an important role to play in our state and in our community, and I hope you know

I am doing my best, as Senate President, to make your priorities my priorities.

My Senate colleagues and I have been working diligently on legislation to protect your rights, create clear pathways to gainful employment, and uphold the Constitution of Ohio as we have worked through the redistricting processes for both the state legislative and congressional maps. Below you will find an update on this work and more.


Please don't hesitate to reach out to my office if you have ideas or need help accessing state resources. I'm available at [Huffman@OhioSenate.gov](mailto:Huffman@OhioSenate.gov) or by phone at (614) 466-7584.

Look forward to hearing from you,



Matt Huffman  
12th Senate District  
[OhioSenate.gov/Huffman](http://OhioSenate.gov/Huffman)





Ohio's new congressional map, recently approved by the General Assembly, followed the requirements of the constitutional amendment approved by voters in 2018.

This is a **competitive** and **compact** map, that keeps communities together, and makes it clear that candidates and campaigns matter. You can view the new map [here](#) and click below to read additional details on Ohio's new congressional map.




## *Constitutional and Competitive*

By Matt Huffman

[Click here](#) to read additional support provided by the Dayton Chamber of Commerce on the new map, which keeps Dayton and Wright Patterson AFB in the same congressional district.


---



My Senate colleagues and I have worked hard to pass a lot of common-sense legislation for the people of Ohio. Recently, I signed Senate Bill 36 to expand eligibility and remove certain restrictions from compensation paid to victims of certain severe, life-altering crimes and their immediate family members who require counseling.

My hope is that this piece of legislation will have a significant impact on providing much needed relief for victims and their families.

[Learn More](#)




I was honored to receive the Award for Conservative Excellence from The American Conservative Union Foundation which recognizes our commitment



to America's core principles as written in the Constitution.

[Learn More](#)


---



Keeping up with history, Allen County Historical Society and Museum recently received Ohio Humanities pandemic relief funding in the amount of \$25,995. I was pleased to make the presentation in Lima, alongside my colleague Speaker Bob Cupp and Ohio Humanities Executive Director Asmo Brown.

[Learn More](#)

---



---

*Senator Matt Huffman represents the 12<sup>th</sup> Ohio Senate District, which encompasses all or portions of Allen, Auglaize, Champaign, Darke, Logan, Mercer, Shelby. Learn more at [www.OhioSenate.gov/Huffman](http://www.OhioSenate.gov/Huffman).*

Click [here](#) if you do not wish to receive these messages in the future

**To:** All Senate Members and Staff (Democrat and Republican)[AllStaff@ohiosenate.gov]  
**From:** State Senator Theresa Gavarone  
**Sent:** Tue 11/16/2021 1:01:12 AM  
**Subject:** Documents for tomorrow's Local Government and Elections Committee

[State.pdf](#)  
[Clark.pdf](#)  
[Cuyahoga.pdf](#)  
[Fairfield.pdf](#)  
[Franklin.pdf](#)  
[Hamilton.pdf](#)  
[Holmes.pdf](#)  
[Lorain.pdf](#)  
[Ross.pdf](#)  
[Shelby.pdf](#)  
[Summit.pdf](#)  
[Washington.pdf](#)  
[Wood.pdf](#)

All Senate Members and Staff,

Please see the attached documents submitted to my office that include the congressional map and magnified images of highlighted counties that Senator McColley will present as a substitute bill for Senate Bill 258 before the Local Government and Elections Committee tomorrow morning.

Sincerely,

Theresa Gavarone  
Senator  
Ohio's 2<sup>nd</sup> Senate District





**To:** State Senator Matt Huffman[Huffman@ohiosenate.gov]  
**From:** Chris Oliveti  
**Sent:** Sun 9/19/2021 10:15:07 PM  
**Subject:** FW: Release: Secretary LaRose Week in Review 09/13/2021 - 09/17/2021

Greetings!

Secretary LaRose had a busy week working to build consensus on a ten-year map for Ohio House and Senate districts. Unfortunately, the Ohio Redistricting Commission's work resulted in a four-year map. Now work begins on Congressional maps, with a September 30 deadline looming for the General Assembly to pass maps with super majority votes from both parties.

Earlier this week, Senate President Matt Huffman indicated concern about whether the legislature will be able to meet the September 30 deadline. (Read more in [this article](#) from Gongwer).

In that event, the work of drawing 10-year Congressional districts will return to the Redistricting Committee on October 1.

Best,

Chris

**Chris Oliveti | Director of Legislative Affairs**

Office of the Ohio Secretary of State

O: 614.728.7590

C: 614.306.7109

[OhioSoS.gov](http://OhioSoS.gov)

## Ohio Secretary of State Week in Review

*For the Week Ending September 17, 2021*


### Redistricting Ohio

Late Wednesday night, the Ohio Redistricting Commission approved the Ohio House and Senate legislative district maps for the next four years.

Unfortunately, not all of the commission members shared in the Secretary's commitment to work collaboratively and in a bi-partisan manner – consistent with the Ohio Constitutional amendments approved by the voters in 2015 and 2018 -- to achieve the preferred ten-year map.

The Secretary shared his frustrations with both the outcome and the process in his [closing remarks](#): "I'm no stranger to trying valiantly for a worthwhile cause, but I don't like to fail. I'm no stranger to trying hard and spending myself for a mission that matters. My mission has been clear: bipartisan compromise that yields a ten-year map. I believed all along that it was possible. I even told a couple of you that our state motto is 'With God all things are possible.' That was my guiding north arrow over the past couple of weeks, but we have fallen short. Not enough members of this commission wanted to come along in this effort."


When it comes to the legislature passing a congressional district map, top lawmakers have [already said](#) the Redistricting Commission will likely miss the congressional redistricting deadline on September 30<sup>th</sup>. In an effort to avoid repeating the mistakes made in the state legislative redistricting process, Secretary LaRose has stated he will ensure new rules are instituted which will require greater participation and information sharing among the commission members.



### **Clevelanders and Toledoans Made Their Voices Heard**

On Tuesday, the cities of Cleveland and Toledo held their Municipal Primary Elections, with thousands of Ohioans voting early, by absentee ballot, or by going to the polls on Election Day.

Congratulations to the hardworking teams of bipartisan election officials at the Cuyahoga and Lucas County Boards of Elections for another successful election!



### **We Make It Easy for *Every* Ohioan to Vote**

This National Disability Voters Registration Week, the Secretary highlighted

how his office works with each of our 88 county boards of elections to ensure important ADA upgrades are made so all voters have a seamless and accessible experience!

## **A Great Man Passed, But His Legend Will Never Die**

From his decorated service in WWII storming the beaches on D-Day and liberating concentration camps, to his time mentoring hundreds of Boy Scouts like Secretary LaRose, Col. Bill Miller led an inspiring life. His legacy will live forever. Read his obituary [here](#).

## **Important Election Dates & Reminders:**

- **September 17: Voting for military and overseas Ohioans begins for the November 2 general election**
- **October 4: Deadline for voter registration for the November 2 general election**
- **October 5: Early voting starts**
- **November 2: Election Day**


## **Additional Meetings:**

Secretary LaRose shared his office's successes and priorities at the Impact Ohio Conference in Toledo. Attended by business, political, and community leaders, Impact Ohio meetings explore elections, the outcomes of the political process, and policy choices facing Ohio and its communities. The forum is a rare and refreshing display of bipartisanship and collegiality, and the Secretary attends them whenever his schedule allows for him to do so.



Secretary LaRose visited and toured the Great Lakes Innovation and Development Enterprise (GLIDE) program at Lorain County Community College to learn more about their remarkable program. He then held a roundtable discussion with a diverse group of entrepreneurs and business owners about the successes and challenges they have faced in creating and growing their enterprises.

reLink Medical, a successful business located in Twinsburg, resells medical equipment, and during the pandemic, the company received national attention for its creativity and innovation. The Secretary visited reLink to learn about the company's operations and its unique projects, including its partnership with the Ohio Department of Rehabilitation and Correction, its humanitarian efforts in Haiti, and its generous philanthropy both in Northeast Ohio and around the globe.



If interested in interviewing Secretary LaRose, please contact Rob Nichols at [RNichols@OhioSoS.gov](mailto:RNichols@OhioSoS.gov) or 330-760-7582?.

Ohio Secretary of State | 22 North 4th Street, Columbus, OH 43215

[Unsubscribe sd12@ohiosenate.gov](mailto:sd12@ohiosenate.gov)

[Update Profile](#) | [Constant Contact Data Notice](#)

Sent by [coliveti@ohiosos.gov](mailto:coliveti@ohiosos.gov)



**To:** State Senator Matt Huffman[Huffman@ohiosenate.gov]  
**From:** geoffw72@gmail.com  
**Sent:** Tue 10/12/2021 3:54:56 PM  
**Subject:** I want to share my thoughts on an issue or piece of legislation.

First Name : Geoff

Last Name : Wise

Address : 269 Hillcrest Drive

City : Cincinnati

State : OH

Zip : 45215

Phone : (XXX) XXX-XXXX

Email : geoffw72@gmail.com

Subject :  
I want to share my thoughts on an issue or piece of legislation.

Message :

Sen. Huffman,

Statements like the below drive rational Republicans out of the party. They indicate a disconnect from reality that is hurting your perception with Ohio voters. For your own political survival, please return to planet Earth. What "special interests" are you even talking about? Article XI section 6 is part of the constitution.

Geoff Wise

COLUMBUS— Faced with more than a four-month delay in critical U.S. Census data, the Ohio Redistricting Commission moved forward today with a four-year map plan for the Ohio General Assembly's legislative districts.

"These house and senate maps will be in place for the next four years, and represent an important first step towards approving the next map that will complete the decade," said commission member and Senate President Matt Huffman.

Senator Huffman was the primary author of the constitutional amendment voters approved in 2015 which changed the process, establishing strong bipartisan standards designed to keep communities and counties together.

The seven-member commission consists of the Governor, Auditor, Secretary of State and four members of the General Assembly, two from each party. Despite a majority vote of 5-2, both democrats voted against the plan, which under the new rules prevents a ten-year map from becoming law.

"I'm convinced we could've reached a ten-year map," said Huffman, "However, special interests pressured democrats to not support it, asking voters to extend the deadline to accomplish that."

The commission traveled the state, holding more than a dozen hearings for the public to provide input on the proposed maps.

"Make no mistake, special interests want to get what they can't win at the polls," said Huffman. "So-called representational fairness is just another way to describe gerrymandering, and these groups need to remember districts are won with quality candidates, issues and campaigns, not on predetermined outcomes based on a false premise of letting special interests from Washington D.C. define what is fair."

**To:** Uxley, Andrew[Andrew.Uxley@ohiosenate.gov]  
**From:** Varrasso, Theresa  
**Sent:** Mon 11/8/2021 4:34:27 PM  
**Subject:** Joint Committee on Congressional Redistricting  
[11.10.2021.pdf](#)  
[11.12.2021.pdf](#)

Good morning,

Pursuant to Section 1(G), Article XIX of the Ohio Constitution, the Joint Committee on Congressional Redistricting will meet for the purposes set forth in that Section.

Thank you,

Theresa Varrasso  
Office of State Senator Theresa Gavarone  
Senate District 2  
614-466-8060



**Want to sign up for Senator Gavarone's E-Newsletter?**  
**Submit your email address here:** [OhioSenate.gov/Gavarone](https://OhioSenate.gov/Gavarone)



## **ANNOUNCEMENT OF COMMITTEE MEETING**

**COMMITTEE**      Joint Committee on Congressional Redistricting

**CO-CHAIRS:**    Rep. Shane Wilkin, Co-Chair  
                      Sen. Theresa Gavarone, Co-Chair

**DATE:**            Wednesday, November 10, 2021

**TIME:**            2:30 PM

**LOCATION:**       South Hearing Room (2<sup>nd</sup> Floor)  
                      Ohio Statehouse, Senate Building  
                      1 Capitol Square  
                      Columbus, Ohio 43215-4275

### **AGENDA**

Pursuant to Section 1(G), Article XIX of the Ohio Constitution, the Joint Committee on Congressional Redistricting will meet for the purposes set forth in that Section.

Cc:

House Clerk  
Senate Clerk  
Committee Members  
Speaker's Office  
Senate President's Office  
House Minority Leader's Office

Senate Minority Leader's Office  
Caucus Staff  
LSC  
Legislative Information Systems  
Press Room





## **ANNOUNCEMENT OF COMMITTEE MEETING**

**COMMITTEE**      Joint Committee on Congressional Redistricting

**CO-CHAIRS:**    Rep. Shane Wilkin, Co-Chair  
                      Sen. Theresa Gavarone, Co-Chair

**DATE:**            Friday, November 12, 2021

**TIME:**            10:30 AM

**LOCATION:**        Ohio House Finance Hearing Room (Room 313)  
                      Ohio Statehouse  
                      1 Capitol Square  
                      Columbus, Ohio 43215-4275

### **AGENDA**

Pursuant to Section 1(G), Article XIX of the Ohio Constitution, the Joint Committee on Congressional Redistricting will meet for the purposes set forth in that Section.

Cc:

House Clerk  
Senate Clerk  
Committee Members  
Speaker's Office  
Senate President's Office  
House Minority Leader's Office

Hinman, Will

---

From: Disantis, Paul  
Sent: Thursday, October 7, 2021 1:55 PM  
To: Cupp, Bob  
Subject: FW: [EXTERNAL] Letter from Co-chair Sykes

From: Madrid, Merle <mmadrid@OhioSOS.Gov>  
Sent: Wednesday, October 6, 2021 9:21 AM  
To: Mike Rowe <Mike.Rowe@ohiosenate.gov>  
Cc: Morrison, Christine <Christine.Morrison@ohiohouse.gov>; Disantis, Paul <Paul.Disantis@ohiohouse.gov>; Herd, Samantha <Samantha.Herd@ohiohouse.gov>; John Barron <john.barron@ohiosenate.gov>; Matt Donahue <matthew.donahue@governor.ohio.gov>; Alex Bilchak <ASBilchak@ohioauditor.gov>; Matt Grodhaus <mgrodhaus@OhioSOS.Gov>  
Subject: Re: [EXTERNAL] Letter from Co-chair Sykes

The commission has until October 31 to adopt a ten year map, or return the task to the GA. A four year map is not an option for the commission in this process.

Secretary LaRose is ready to begin negotiations on the contours of the map, as opposed to another listening tour that resulted in the adoption of a four year map.

On Oct 5, 2021, at 15:22, Rowe, Mike <[Mike.Rowe@ohiosenate.gov](mailto:Mike.Rowe@ohiosenate.gov)> wrote:

\*\*\*\* Secretary of State Security Notice \*\*\*\*

This e-mail is from an external source. Think before you click links or open attachments.

Hello,

Here's a letter from Senator Vernon Sykes, co-chair of the Ohio Redistricting Commission, to co-chair Speaker Bob Cupp regarding a proposed meeting schedule for October.

*Mike Rowe*

Chief of Staff  
Ohio Senate Minority Caucus  
614-466-4371

<Sykes to Cupp - October Meetings Proposal.pdf>

**Hinman, Will**

---

**From:** Cupp, Bob  
**Sent:** Thursday, October 7, 2021 1:56 PM  
**To:** 'rcupp@bright.net'  
**Subject:** FW: [EXTERNAL] Letter from Co-chair Sykes

Sent from my smartphone.

----- Original message -----

**From:** "Disantis, Paul" <Paul.Disantis@ohiohouse.gov>  
**Date:** 10/7/21 1:54 PM (GMT-05:00)  
**To:** "Cupp, Bob" <Bob.Cupp@ohiohouse.gov>  
**Subject:** FW: [EXTERNAL] Letter from Co-chair Sykes

**From:** Madrid, Merle <mmadrid@OhioSOS.Gov>  
**Sent:** Wednesday, October 6, 2021 9:21 AM  
**To:** Mike Rowe <Mike.Rowe@ohiosenate.gov>  
**Cc:** Morrison, Christine <Christine.Morrison@ohiohouse.gov>; Disantis, Paul <Paul.Disantis@ohiohouse.gov>; Herd, Samantha <Samantha.Herd@ohiohouse.gov>; John Barron <john.barron@ohiosenate.gov>; Matt Donahue <matthew.donahue@governor.ohio.gov>; Alex Bilchak <ASBilchak@ohioauditor.gov>; Matt Grodhaus <mgrodhaus@OhioSOS.Gov>  
**Subject:** Re: [EXTERNAL] Letter from Co-chair Sykes

The commission has until October 31 to adopt a ten year map, or return the task to the GA. A four year map is not an option for the commission in this process.

Secretary LaRose is ready to begin negotiations on the contours of the map, as opposed to another listening tour that resulted in the adoption of a four year map.

On Oct 5, 2021, at 15:22, Rowe, Mike <[Mike.Rowe@ohiosenate.gov](mailto:Mike.Rowe@ohiosenate.gov)> wrote:

\*\*\*\*Secretary of State Security Notice\*\*\*\*

This e-mail is from an external source. Think before you click links or open attachments.

Hello,

Here's a letter from Senator Vernon Sykes, co-chair of the Ohio Redistricting Commission, to co-chair Speaker Bob Cupp regarding a proposed meeting schedule for October.

*Mike Rowe*

Chief of Staff

Ohio Senate Minority Caucus

614-466-4371

<Sykes to Cupp - October Meetings Proposal.pdf>



**Hinman, Will**

---

**From:** Cupp, Bob  
**Sent:** Tuesday, October 19, 2021 5:21 PM  
**To:** Hinman, Will  
**Subject:** FW: Accepted: Encino Energy Field Tour

How is this going to intersect with the time commitments for redistricting that the commission needs to get done by 10-31-22 if the commission is to do it?

Sent from my smartphone.

----- Original message -----

**From:** "Hinman, Will" <Will.Hinman@ohiohouse.gov>  
**Date:** 10/19/21 2:09 PM (GMT-07:00)  
**To:** "Cupp, Bob" <Bob.Cupp@ohiohouse.gov>  
**Subject:** Accepted: Encino Energy Field Tour

## Hinman, Will

---

**From:** Hinman, Will  
**Sent:** Tuesday, October 19, 2021 5:24 PM  
**To:** Cupp, Bob; Morrison, Christine  
**Cc:** Mason, Dauren  
**Subject:** Re: Accepted: Encino Energy Field Tour

Thanks for bringing that to my attention. I don't have any direction/indication regarding when that might take place, but as always, we can be flexible and reschedule if necessary.

Will

### Will Hinman

Director, Office of Speaker Robert R. Cupp  
Ohio House of Representatives  
[will.hinman@ohiohouse.gov](mailto:will.hinman@ohiohouse.gov)  
[\(614\) 466-2392](tel:(614)466-2392)  
[77 South High Street, 14<sup>th</sup> Floor](#)  
[Columbus, OH 43215](#)

---

**From:** Cupp, Bob <Bob.Cupp@ohiohouse.gov>  
**Sent:** Tuesday, October 19, 2021 5:21 PM  
**To:** Hinman, Will  
**Subject:** FW: Accepted: Encino Energy Field Tour

How is this going to intersect with the time commitments for redistricting that the commission needs to get done by 10-31-22 if the commission is to do it?

Sent from my smartphone.

----- Original message -----

**From:** "Hinman, Will" <Will.Hinman@ohiohouse.gov>  
**Date:** 10/19/21 2:09 PM (GMT-07:00)  
**To:** "Cupp, Bob" <Bob.Cupp@ohiohouse.gov>  
**Subject:** Accepted: Encino Energy Field Tour

**Hinman, Will**

---

**From:** Cupp, Bob  
**Sent:** Tuesday, October 19, 2021 5:34 PM  
**To:** Hinman, Will  
**Subject:** RE: Accepted: Encino Energy Field Tour

Flexible and reschedule except if one or more of the participants is/are coming from up Texas just for my visit.

Sent from my smartphone.

----- Original message -----

**From:** "Hinman, Will" <Will.Hinman@ohiohouse.gov>  
**Date:** 10/19/21 2:23 PM (GMT-07:00)  
**To:** "Cupp, Bob" <Bob.Cupp@ohiohouse.gov>, "Morrison, Christine" <Christine.Morrison@ohiohouse.gov>  
**Cc:** "Mason, Dauren" <Dauren.Mason@ohiohouse.gov>  
**Subject:** Re: Accepted: Encino Energy Field Tour

Thanks for bringing that to my attention. I don't have any direction/indication regarding when that might take place, but as always, we can be flexible and reschedule if necessary.

Will

**Will Hinman**

Director, Office of Speaker Robert R. Cupp  
Ohio House of Representatives  
[will.hinman@ohiohouse.gov](mailto:will.hinman@ohiohouse.gov)  
[\(614\) 466-2392](tel:6144662392)  
[77 South High Street, 14<sup>th</sup> Floor](#)  
[Columbus, OH 43215](#)

---

**From:** Cupp, Bob <Bob.Cupp@ohiohouse.gov>  
**Sent:** Tuesday, October 19, 2021 5:21 PM  
**To:** Hinman, Will  
**Subject:** FW: Accepted: Encino Energy Field Tour

How is this going to intersect with the time commitments for redistricting that the commission needs to get done by 10-31-22 if the commission is to do it?

Sent from my smartphone.

----- Original message -----

From: "Hinman, Will" <Will.Hinman@ohiohouse.gov>

Date: 10/19/21 2:09 PM (GMT-07:00)

To: "Cupp, Bob" <Bob.Cupp@ohiohouse.gov>

Subject: Accepted: Encino Energy Field Tour

# October 2021

October 2021							November 2021						
Su	Mo	Tu	We	Th	Fr	Sa	Su	Mo	Tu	We	Th	Fr	Sa
						1							
3	4	5	6	7	8	9	7	8	9	10	11	12	13
10	11	12	13	14	15	16	14	15	16	17	18	19	20
17	18	19	20	21	22	23	21	22	23	24	25	26	27
24	25	26	27	28	29	30	28	29	30				
31													

SUNDAY	MONDAY	TUESDAY	WEDNESDAY	THURSDAY	FRIDAY	SATURDAY
Sep 26	27	28	29	30	Oct 1	2
					Mason Drill - Cupp, Bob	
					ONU Homecoming	
					7:00pm Lima Symphony Wine Tasting (Kriegel Farm 8280 Ft. Amanda	10:30am SPKG: Dedication Ceremony for Borra Center of
3	4	5	6	7	8	9
Mason Drill - Cupp, Bob MLC BILD program 9:15am Lv FWA DL 4240 to MSP	10:00am SPK /MLC BILD Program 1:15pm Spk / Leader's 5:55pm Lv MSP DL 4303	3:00pm Gaming zoom call with Hewit (Zoom) 5:00pm (I) BP: Rep Koehler - HD 79 60th	1:00pm Bill signing (14th 1:30pm Touch base with 2:00pm Meeting with Rep 3:00pm BP OHRA Mtg of	9:30am Breakfast with Congressman Latta 5:00pm BP: FR 6:00pm (I) BP: Rep	Mason Off 1:30pm Phone call with OPERS (Ben Cech Call 3:00pm JobsOhio update	
10	11	12	13	14	15	16
	8:00am Breakfast with 10:00am Conf call with 12:00pm BP LC 2:30pm Meeting with 6:00pm SPKG: OSMA	Committee Hearings 10:00am BP OHRA Steering Committee 12:00pm Rules & 1:30pm Caucus (15th	11:30am Rules and 12:00pm Caucus 1:00pm Session 4:00pm Meeting with Rep 5:15pm (T) Red Mass	Committee Hearings 7:30am BP: Dr. Nicholson 10:00am Meet Dan Lay in 11:00am Discovery 2:00pm (I) BP: FR with	10:00am Phone Call with 2:45pm Meet Sgts at Riffe 5:10pm Lv CMH for 6:00pm (I) 47th Annual 6:30pm Car Rental pickup	Scottsdale
17	18	19	20	21	22	23
Scottsdale Sunday Destinations (Arizona-Sonora Desert Museum)	CSG Forecast for Legislative Leaders (Scottsdale Arizona - Omni Montelucia Resort) 11:45am Rotary Club (Civic Ctr, Lima)	Tele conference to review for deposition Committee Hearings	5:05pm Lv Phoenix CSG	9:30am Deposition on 10:00am CSRAB Meeting 2:30pm Lv for Lima for 5:00pm 2021 Community 5:00pm (I) BP Rep Miller	9:00am Visiting Hours - 11:00am Meeting with 12:00pm BP: Chairman's 1:30pm SPKG: Grant 2:30pm (T) Ribbon	Paul's Birthday
24	25	26	27	28	29	30
	9:30am Policy Discussion 10:00am SPKG: All 11:45am Rotary Club 5:00pm (I) BP: FR with 5:00pm (I) BP: FR	Committee Hearings 10:00am Security Briefing 12:30pm Rules & 1:00pm BP: Call with 2:00pm New Member	8:00am (T) CCAO 10:00am Meet & Greet 10:30am Meeting with 12:00pm Caucus 1:00pm Session	Redistricting Cmsn Hrg. - AM	12:00pm Encino Energy Field Tour (38201 Lee's Run Road Cadiz OH 43907) - Cupp, Bob	
31	Nov 1	2	3	4	5	6
8:00am BP Hold plavix until after IU medical checkup						

# November 2021

November 2021							December 2021						
Su	Mo	Tu	We	Th	Fr	Sa	Su	Mo	Tu	We	Th	Fr	Sa
	1	2	3	4	5	6							
7	8	9	10	11	12	13	5	6	7	8	9	10	11
14	15	16	17	18	19	20	12	13	14	15	16	17	18
21	22	23	24	25	26	27	19	20	21	22	23	24	25
28	29	30					26	27	28	29	30	31	

SUNDAY	MONDAY	TUESDAY	WEDNESDAY	THURSDAY	FRIDAY	SATURDAY
Oct 31	Nov 1	2	3	4	5	6
	11:45am Rotary Club (Civic Ctr. Lima) 2:45pm Tour OSU Lima's Engineering Education & Manufacturing Center (Ford Lima)	Covid test for Fri. Med Chkup Committee Hearings		(I) NCSL Summit (Tampa, FL) 6:00pm (I) OPSB Local Public Hearing - Solar Facility (Allen County Fairgrounds Youth Activities Building)	BP Medical Check Up / Indpls (IU Medical Ctr, Indpls) 12:00pm BP GOP luncheon (Lima Eagles Lodge)	Lima Sertoma Pancake
7	8	9	10	11	12	13
1:00pm 50th Anniversary Reception - Del & Karol Wells (Lafayette congregational Christian Church Fellowship Hall)	BP Hold for Ginter FR in Columbiana Co. 11:45am Rotary Club (Civic Ctr. Lima) 5:00pm BP: FR with Rep Ginger (Spread Eagle)	Committee Hearings 10:00am BP OHRA Caucus Retreat (DoubleTree by Hilton Columbus Dublin - 600 Metro.PLN, Dublin, OH)	10:00am BP: Hold ACT Ohio FR 1:00pm Session (If needed) 5:00pm (I) BP FR: Rep 5:00pm BP FR: Reps			OSU vs Purdue
14	15	16	17	18	19	20
	11:45am Rotary Club (Civic Ctr. Lima)	Committee Hearings 2:00pm Meeting with Larry Price (14th Floor) 5:00pm (I) BP FR: Reps John, McClain, 5:30pm BP: FR -	1:00pm Session 4:00pm Statehouse Renovation 25th 4:00pm Meeting with Ohio Home Builders 5:00pm (I) BP FR: Rep	(H) ExcelinEd 2021 National Summit (1000 W Buena Vista) 1:00pm Session (if needed)	5:00pm (I) BP FR with Rep Carruthers (601 Glenway Dr - Hamilton, OH, United States)	
21	22	23	24	25	26	27
	11:45am Rotary Club (Civic Ctr. Lima) 2:00pm BP: Dr. Heaphy chk-up (Lima 750 W. High St. Ste 300)					
28	29	30	Dec 1	2	3	4
	11:45am Rotary Club (Civic Ctr. Lima) 1:00pm Session (If needed)	Committee Hearings Redistricting Deadline: Congress 1:00pm Session (If Needed)				

# December 2021

December 2021							January 2022						
Su	Mo	Tu	We	Th	Fr	Sa	Su	Mo	Tu	We	Th	Fr	Sa
			1	2	3	4							1
5	6	7	8	9	10	11	2	3	4	5	6	7	8
12	13	14	15	16	17	18	9	10	11	12	13	14	15
19	20	21	22	23	24	25	16	17	18	19	20	21	22
26	27	28	29	30	31		23	24	25	26	27	28	29
							30	31					

SUNDAY	MONDAY	TUESDAY	WEDNESDAY	THURSDAY	FRIDAY	SATURDAY
Nov 28	29	30	Dec 1 1:00pm Session (if needed) 5:00pm BP OHRA F/R (Athletic Club of Columbus)	2 1:00pm Session (if needed)	3 12:00pm BP GOP luncheon (Lima Eagles Lodge)	4
5	6 11:45am Rotary Club (Civic Ctr. Lima)	7 Committee Hearings 5:00pm (I) BP FR: Rep Merrin (Columbus Location TBD) 7:00pm Rep Cross Birthday Bash	8 1:00pm Session	9 1:00pm Session (if needed)	10	11 Mason Drill - Cupp, Bob
12 Mason Drill - Cupp, Bob	13 11:45am Rotary Club (Civic Ctr. Lima)	14	15 1:00pm Session (if needed)	16 Allen County Bar Association Annual Meeting (Shawnee) 7:30pm (T) Amanda Township Meeting (Allen County Fair)	17	18
19	20 11:45am Rotary Club (Civic Ctr. Lima)	21	22	23	24	25
26	27 11:45am Rotary Club (Civic Ctr. Lima)	28	29	30	31	Jan 1, 22

# October 25, 2021 - October 31, 2021

October 2021							November 2021						
Su	Mo	Tu	We	Th	Fr	Sa	Su	Mo	Tu	We	Th	Fr	Sa
					1	2		1	2	3	4	5	6
3	4	5	6	7	8	9	7	8	9	10	11	12	13
10	11	12	13	14	15	16	14	15	16	17	18	19	20
17	18	19	20	21	22	23	21	22	23	24	25	26	27
24	25	26	27	28	29	30	28	29	30				
31													

## Monday, October 25

- 9:30am - 10:00am Policy Discussion with Theresa Schnipke (2500 Ada Rd) - Cupp, Bob
- 10:00am - 11:00am SPKG: All Ability Playground Grand Opening - with President Huffman (2550 Ada Rd, Lima, Ohio) - Cupp, Bob
- 11:45am - 1:00pm Rotary Club (Civic Ctr. Lima) ☹
- 5:00pm - 8:00pm (I) BP: FR with Rep Jones (Timi's Cafe - 201 S Main St, Cadiz, OH 43907, United States)
- 5:00pm - 7:00pm (I) BP: FR: President Huffman - invitation to be a special guest (1140 Fox Rd, Fort Recovery, OH)

## Tuesday, October 26

- Committee Hearings
- 10:00am - 12:00pm Security Briefing with DPS (1970 W. Broad St. - DPS Office) - Cupp, Bob
- 12:30pm - 1:00pm Rules & Reference (Room 018)
- 1:00pm - 2:30pm BP: Call with Brooke (Brooke Bodney's Office)
- 2:00pm - 3:30pm New Member Training part 2 (House Finance Room Statehouse Room 313)
- 3:00pm - 4:00pm Meeting with Big Business Associations & President Huffman (15th Floor Majority Caucus Room) - Cupp, Bob
- 5:00pm - 7:00pm (I) BP Rep Stoltzfus (The Whetstone Center - 8009 Beeson St. NE Louisville OH)
- 6:15pm - 8:15pm SPKG OBRT Annual Member Dinner & Reception (The Fives - 550 Reach Boulevard Columbus OH) - Cupp, Bob

## Wednesday, October 27

- 8:00am - 9:00am (T) CCAO Formers Breakfast (Sheraton plaza restaurant Downtown)
- 10:00am - 10:30am Meet & Greet with ODE Interim Superintendent Siddens (14th Floor Speaker Office)
- 10:30am - 11:00am Meeting with Rep McClain (14th Floor Speakers Office) - Rep04
- 12:00pm - 1:00pm Caucus (Statehouse room 313)
- 1:00pm - 2:30pm Session
- 2:30pm - 4:30pm Hold for Caucus
- 4:00pm - 4:30pm Meeting with Buckeye Firearms Association (BFA) & NRA (Speakers Statehouse Office) - Cupp, Bob
- 5:00pm - 7:00pm (I) BP: Rep Cross Event (139 W Columbus Ave, Bellefontaine, OH 43311)

## Thursday, October 28

- Redistricting Cmsn Hrg. - AM

## Friday, October 29

- 12:00pm - 2:30pm Encino Energy Field Tour (38201 Lee's Run Road Cadiz OH 43907) - Cupp, Bob

## Saturday, October 30

## Sunday, October 31

- 8:00am - BP Hold playix until after IU medical checkup ☹



# November 1, 2021 - November 7, 2021

November 2021						
Su	Mo	Tu	We	Th	Fr	Sa
	1	2	3	4	5	6
7	8	9	10	11	12	13
14	15	16	17	18	19	20
21	22	23	24	25	26	27
28	29	30				

December 2021						
Su	Mo	Tu	We	Th	Fr	Sa
			1	2	3	4
5	6	7	8	9	10	11
12	13	14	15	16	17	18
19	20	21	22	23	24	25
26	27	28	29	30	31	

## Monday, November 1

- 11:45am - 1:00pm Rotary Club (Civic Ctr. Lima) ☞
- 2:45pm - 4:45pm Tour OSU Lima's Engineering Education & Manufacturing Center (Ford Lima Engine Plant, 1155 Bible Road.) - Cupp, Bob

## Tuesday, November 2

- Covid test for Fri. Med Chkup
- Committee Hearings

## Wednesday, November 3

- 12:00am (I) NCSL Summit (Tampa, FL) →

## Thursday, November 4

- ← (I) NCSL Summit (Tampa, FL)
- 6:00pm - 6:30pm (I) OPSB Local Public Hearing - Solar Facility (Allen County Fairgrounds Youth Activities Building, 2750 Harding Highway, Lima, Ohio 45804) - Cupp, Bob

## Friday, November 5

- ← 12:00am (I) NCSL Summit (Tampa, FL)
- 12:00am BP Medical Check Up / Indpls (IU Medical Ctr, Indpls) →
- 12:00pm - 1:00pm BP GOP luncheon (Lima Eagles Lodge) ☞

## Saturday, November 6

- ← 12:00am BP Medical Check Up / Indpls (IU Medical Ctr, Indpls)
- Lima Sertoma Pancake Day (Lima Senior Pancake Day)

## Sunday, November 7

- 1:00pm - 3:00pm 50th Anniversary Reception - Del & Karol Wells (Lafayette congregational Christian Church Fellowship Hall)

# November 8, 2021 - November 14, 2021

November 2021						
Su	Mo	Tu	We	Th	Fr	Sa
		1	2	3	4	5
6	7	8	9	10	11	12
13	14	15	16	17	18	19
20	21	22	23	24	25	26
27	28	29	30			

December 2021						
Su	Mo	Tu	We	Th	Fr	Sa
			1	2	3	4
5	6	7	8	9	10	11
12	13	14	15	16	17	18
19	20	21	22	23	24	25
26	27	28	29	30	31	

## Monday, November 8

- ☒ BP Hold for Ginter FR in Columbiana Co.
- ☒ 11:45am - 1:00pm Rotary Club (Civic Ctr. Lima) ☺
- ☒ 5:00pm - 7:00pm BP: FR with Rep Ginger (Spread Eagle Tavern & Inn - 10150 Plymouth St, Hanoverton, OH 44423, United States)

## Tuesday, November 9

- ☐ Committee Hearings
- ☒ 10:00am - 2:00pm BP OHRA Caucus Retreat (DoubleTree by Hilton Columbus Dublin - 600 Metro Pl N, Dublin, OH 43017, United States)

## Wednesday, November 10

- ☒ 10:00am - 2:00pm BP: Hold ACT Ohio FR
- ☒ 1:00pm - 4:00pm Session (If needed)
- ☒ 5:00pm - 7:00pm (I) BP FR: Rep Johnson & Rep Merrin - OHRA Member Event (Columbus Location TBD)
- ☒ 5:00pm - 7:00pm BP FR: Reps Lanese, Manchester, White, Ray, & Manning - OHRA Member Event (Pins)

## Thursday, November 11

## Friday, November 12

## Saturday, November 13

- ☐ OSU vs Purdue

## Sunday, November 14

# November 15, 2021 - November 21, 2021

November 2021						
Su	Mo	Tu	We	Th	Fr	Sa
		1	2	3	4	5
6	7	8	9	10	11	12
13	14	15	16	17	18	19
20	21	22	23	24	25	26
27	28	29	30			

December 2021						
Su	Mo	Tu	We	Th	Fr	Sa
				1	2	3
4	5	6	7	8	9	10
11	12	13	14	15	16	17
18	19	20	21	22	23	24
25	26	27	28	29	30	31

## Monday, November 15

■ 11:45am - 1:00pm Rotary Club (Civic Ctr. Lima) ↻

## Tuesday, November 16

☐ Committee Hearings

■ 2:00pm - 2:30pm Meeting with Larry Price (14th Floor Speakers Office) - Cupp, Bob

■ 5:00pm - 7:00pm (I) BP FR: Reps John, McCain, Plummer, Riedel - OHRA Member Event (Classic Victors - 543 South High St. Columbus, OH)

■ 5:30pm - 8:30pm BP: FR - Carfagna, Frazier, Miller (Historic Buxton Inn - 313 East Broadway Granville, OH)

## Wednesday, November 17

■ 1:00pm - 4:00pm Session

■ 4:00pm - 8:00pm Statehouse Renovation 25th Anniversary (Statehouse)

■ 4:00pm - 4:30pm Meeting with Ohio Home Builders Association (Speakers Statehouse Office)

■ 5:00pm - 7:00pm (I) BP FR: Rep Carruthers & Rep Edwards - OHRA Member Event (Pins)

## Thursday, November 18

☐ 12:00am (H) ExcellinEd 2021 National Summit (1000 W Buena Vista Dr, → Lake Buena Vista, FL 32836)

■ 1:00pm - 4:00pm Session (if needed)

## Friday, November 19

☐ ← 12:00am (H) ExcellinEd 2021 National Summit (1000 W Buena Vista Dr, Lake Buena Vista, FL 32836)

■ 5:00pm - 7:00pm (I) BP FR with Rep Carruthers (601 Glenway Dr - Hamilton, OH, United States)

## Saturday, November 20

## Sunday, November 21

# November 22, 2021 - November 28, 2021

November 2021						
Su	Mo	Tu	We	Th	Fr	Sa
		1	2	3	4	5
6	7	8	9	10	11	12
13	14	15	16	17	18	19
20	21	22	23	24	25	26
27	28	29	30			

December 2021						
Su	Mo	Tu	We	Th	Fr	Sa
			1	2	3	4
5	6	7	8	9	10	11
12	13	14	15	16	17	18
19	20	21	22	23	24	25
26	27	28	29	30	31	

## Monday, November 22

- 11:45am - 1:00pm Rotary Club (Civic Ctr. Lima) ☞
- 2:00pm - 3:00pm BP: Dr. Heaphy chk-up (Lima 750 W. High St, Ste 300)

## Tuesday, November 23

## Wednesday, November 24

## Thursday, November 25

## Friday, November 26

## Saturday, November 27

## Sunday, November 28

# November 29, 2021 - December 5, 2021

November 2021

Su	Mo	Tu	We	Th	Fr	Sa
	1	2	3	4	5	6
7	8	9	10	11	12	13
14	15	16	17	18	19	20
21	22	23	24	25	26	27
28	29	30				

December 2021

Su	Mo	Tu	We	Th	Fr	Sa
			1	2	3	4
5	6	7	8	9	10	11
12	13	14	15	16	17	18
19	20	21	22	23	24	25
26	27	28	29	30	31	

## Monday, November 29

- 11:45am - 1:00pm Rotary Club (Civic Ctr. Lima) ☞
- 1:00pm - 4:00pm Session (If needed)

## Tuesday, November 30

- ☐ Committee Hearings
- ☐ Redistricting Deadline: Congress
- 1:00pm - 4:00pm Session (If Needed)

## Wednesday, December 1

- 1:00pm - 4:00pm Session (If needed)
- 5:00pm - 6:00pm BP OHRA F/R (Athletic Club of Columbus)

## Thursday, December 2

- 1:00pm - 4:00pm Session (If needed)

## Friday, December 3

- 12:00pm - 1:00pm BP GOP luncheon (Lima Eagles Lodge) ☞

## Saturday, December 4

## Sunday, December 5

Hinman, Will

---

**From:** Boas, George <George.Boas@ohiosenate.gov>  
**Sent:** Monday, October 25, 2021 7:14 PM  
**To:** Morrison, Christine; Disantis, Paul; Cupp, Bob  
**Cc:** Herd, Samantha; John Barron; Alex Bilchak; Emily Redman; Madrid, Merle; Matt Grodhaus; Matt Donahue; Mike Rowe  
**Subject:** Letter from Senator Sykes  
**Attachments:** 10252021 - Sykes to Cupp.pdf

Hello,

Please see the attached letter from Senator Vernon Sykes to Speaker Bob Cupp regarding meetings of the Ohio Redistricting Commission.

*George Boas*

Deputy Chief of Staff  
Ohio Senate Minority Caucus  
614-466-1049



Ohio Senate  
Senate Building  
1 Capitol Square  
Columbus, Ohio 43215  
(614) 466-4074

**Dr. Vernon Sykes**  
Ohio State Senator  
28th Senate District

October 25, 2021

The Honorable Bob Cupp  
Co-Chair, Ohio Redistricting Commission  
Ohio House of Representatives  
77 South High Street, 14th Floor  
Columbus, Ohio 43215

Dear Speaker Cupp,

I write today to ask you to reconsider your offer of scheduling only one meeting of the Ohio Redistricting Commission before the constitutional deadline of October 31. As you explained in our phone conversations today, under your proposal the majority would not submit a plan for consideration and the Commission would not vote on a congressional map.

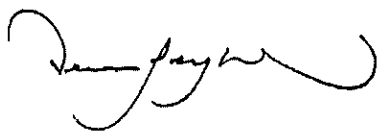
It would be regrettable to schedule only one meeting and not comply with the constitutional reforms overwhelmingly approved by Ohio voters in 2018 and to the spirit of bipartisanship with which they were created. It would also be disappointing to members of the public who want to present their maps and testify on how congressional gerrymandering affects them. Under your proposal, these Ohioans who travel to Columbus would be disappointed that Republican commissioners do not intend to act and would not be giving any consideration to their proposals.

I believe that the Commission should instead meet multiple times before Sunday to not only give Ohioans the opportunity to testify but also to allow commissioners the workspace to adopt a fair, 10-year map. I also believe that the majority should release a map as soon as possible to allow the public and the other commissioners the opportunity to properly review it.

I appreciate your prompt attention to the matter and look forward to your response.

Sincerely,

Cupp000045

A handwritten signature in black ink, appearing to read 'Vernon Sykes', with a stylized, flowing script.

Vernon Sykes, Co-Chair  
Ohio Redistricting Commission

cc: Ohio Redistricting Commission members



## Hinman, Will

---

**From:** Boehner, Shella  
**Sent:** Wednesday, October 27, 2021 7:18 PM  
**To:** Cupp, Bob; Bob Cupp  
**Subject:** Fwd: Overview of Agenda for 10/28/2021 Commission Meeting  
**Attachments:** 2021-10-28 Meeting Notice.pdf; 2018-Model-Public-Records-Request-Policy-Updated-for-ADA-Compliance.PDF; Ohio Redistricting Commission - Public Records Policy.pdf; Roll Call Template - Ohio Redistricting Commission (10-28-21).docx; 2021-09-15 Meeting Minutes.pdf

### Get Outlook for iOS

---

**From:** Blessing, Heather <Heather.Blessing@ohiohouse.gov>  
**Sent:** Wednesday, October 27, 2021 4:29:17 PM  
**To:** Morrison, Christine <Christine.Morrison@ohiohouse.gov>; Mike Rowe <Mike.Rowe@ohiosenate.gov>; 'Madrid, Merle' <mmadrid@OhioSOS.Gov>; Disantis, Paul <Paul.Disantis@ohiohouse.gov>; Herd, Samantha <Samantha.Herd@ohiohouse.gov>; 'Oliveti, Chris' <coliveti@OhioSOS.Gov>; Matt Grodhaus <mgrodhaus@OhioSOS.Gov>; George Boas <George.Boas@ohiosenate.gov>; John Barron <john.barron@ohiosenate.gov>; Frank Strigari <Frank.Strigari@ohiosenate.gov>; Matt Donahue <matthew.donahue@governor.ohio.gov>; Breanna Stabler <Breanna.Stabler@ohiosenate.gov>; Alex Bilchak <ASBilchak@ohioauditor.gov>; DiPalma, Andy <Andy.DiPalma@ohiohouse.gov>; Scott Stockman <Scott.Stockman@ohiosenate.gov>; Traevon Leak <traevon.leak@ohiosenate.gov>; George Boas <George.Boas@ohiosenate.gov>; Boehner, Sheila <Sheila.Boehner@ohiohouse.gov>  
**Subject:** Overview of Agenda for 10/28/2021 Commission Meeting

Dear Redistricting Commission Members & Staff:

In advance of the meeting tomorrow (Thursday, 10/28/21, at 10:00AM), the Co-chairs wanted to provide an overview of the agenda.

- I. Call to Order
- II. Roll Call
- III. Adoption of Minutes (attached)
- IV. Adoption of Public Records Policy (attached):

As Commission members may recall, the Commission incorporated the Ohio DAS general records retention schedule when we adopted the Commission Rules. Pursuant to Revised Code 149.43 and Commission Rule 07, a motion will be offered adopt the Attorney General's Model Public Records Policy (attached, <https://www.ohioattorneygeneral.gov/Files/Government-Entities/Model-Public-Records-Policy.aspx>) ) as the public records policy for the Commission, with four non-substantive changes:

- Updates references to "public office" with "Ohio Redistricting Commission"
- Instead of setting charges for actual costs of copies or compact discs, states: "Those seeking public records may be charged only the actual cost of making copies or the physical storage medium on which electronic files are provided, not labor."

- Updates link to Sunshine Law Manual
- Updates link to Commission website where policy is posted

- V. Motion that that expenses incurred by Commission members, their designees, and their staff for mileage, lodging, and supplies in conjunction with regional Commission hearings and meetings through October 31, 2021 be reimbursed, with the approval of both Co-Chairs.
- VI. Public testimony from sponsors of submitted Congressional plans (only). All plans have been posted on the website and automatically emailed to your offices upon submission. As we receive testimony or notice that a sponsor plans on testifying, we are posting it to the website at: <https://www.redistricting.ohio.gov/meetings>. So far we have received notice from two plan sponsors who plan on testifying in person.
- VII. Any other business?
- VIII. Adjourn.

Please contact the Co-Chairs offices with any further questions or suggestions.

Sincerely,  
Heather Blessing

\*\*\*

Heather N. Blessing, Esq.  
Deputy Chief Legal Counsel, Office of the Speaker  
Ohio House of Representatives  
77 S. High Street Columbus,  
14<sup>th</sup> Floor, Ohio 43215  
Office: 614.466.9194  
Mobile: 614.352.5819  
[Heather.Blessing@ohiohouse.gov](mailto:Heather.Blessing@ohiohouse.gov)

#### CONFIDENTIALITY NOTICE

The information contained in this e-mail is intended only for the use of the individual or entity to which it is addressed and it may contain information that is privileged, confidential, attorney work product and/or exempt from disclosure under applicable law. If the reader of this message is not the intended recipient (or the employee or agent responsible to deliver it to the intended recipient), you are hereby notified that any dissemination, distribution, or copying of this e-mail is prohibited. If you have received this e-mail in error, please notify the sender by return e-mail.

## Hinman, Will

---

**From:** Boehner, Sheila  
**Sent:** Monday, November 8, 2021 7:30 PM  
**To:** Young, Brad  
**Cc:** House Clerk's Staff; Morrison, Christine; Hinman, Will; Cupp, Bob; 'Meden, Avere!'; 'Clerk Staff'; Herd, Samantha; DiPalma, Andy; Spain, Mindy; Liston, Beth; Rep21; Wilkin, Shane; Mancini, RJ; Rep91; Oelslager, Scott; Rep48; Glandorff, Kendal; 'Aaron.Crooks@governor.ohio.gov'; 'brad.bales@governor.ohio.gov'  
**Subject:** Appointment to Joint Committee on Congressional Redistricting  
**Attachments:** Joint Committee on Congressional Redistricting - Speaker Appointment.pdf

Dear Mr. Young,

As discussed, attached please find a copy of the appointment memo for the House Journal.

As always, please do not hesitate to contact me if you have any questions. Thank you.

Kind regards,  
Sheila

**Sheila Willamowski Boehner, Esq.**

Deputy Chief of Staff/Executive Counsel to the Speaker  
Ohio House of Representatives  
77 S. High Street - 14<sup>th</sup> Floor  
Columbus, Ohio 43215  
Office: 614.466.9068  
Mobile: 419.773.9667  
[Sheila.Boehner@ohiohouse.gov](mailto:Sheila.Boehner@ohiohouse.gov)

**CONFIDENTIALITY NOTICE**

The information contained in this e-mail is intended only for the use of the individual or entity to which it is addressed and it may contain information that is privileged, confidential, attorney work product and/or exempt from disclosure under applicable law. If the reader of this message is not the intended recipient (or the employee or agent responsible to deliver it to the intended recipient), you are hereby notified that any dissemination, distribution, or copying of this e-mail is prohibited. If you have received this e-mail in error, please notify the sender by return e-mail.

ROBERT R. CUPP  
SPEAKER OF THE HOUSE  
OHIO HOUSE OF REPRESENTATIVES  
DISTRICT 04



77 S. HIGH STREET, 14<sup>TH</sup> FLOOR  
COLUMBUS, OH 43125  
REP04@OHIOHOUSE.GOV

To: Brad Young, Clerk  
From: Robert R. Cupp, Speaker of the House  
Date: November 8, 2021  
Re: Appointment – Joint Committee on Congressional Redistricting

---

Pursuant to Article XIX, Section 1(G) of the Ohio Constitution, the Speaker of the House hereby appoints the following representatives to the Joint Committee on Congressional Redistricting:

APPOINT: Representative Wilkin, as co-chair  
Representative Oelslager  
Representative Liston

## Hinman, Will

---

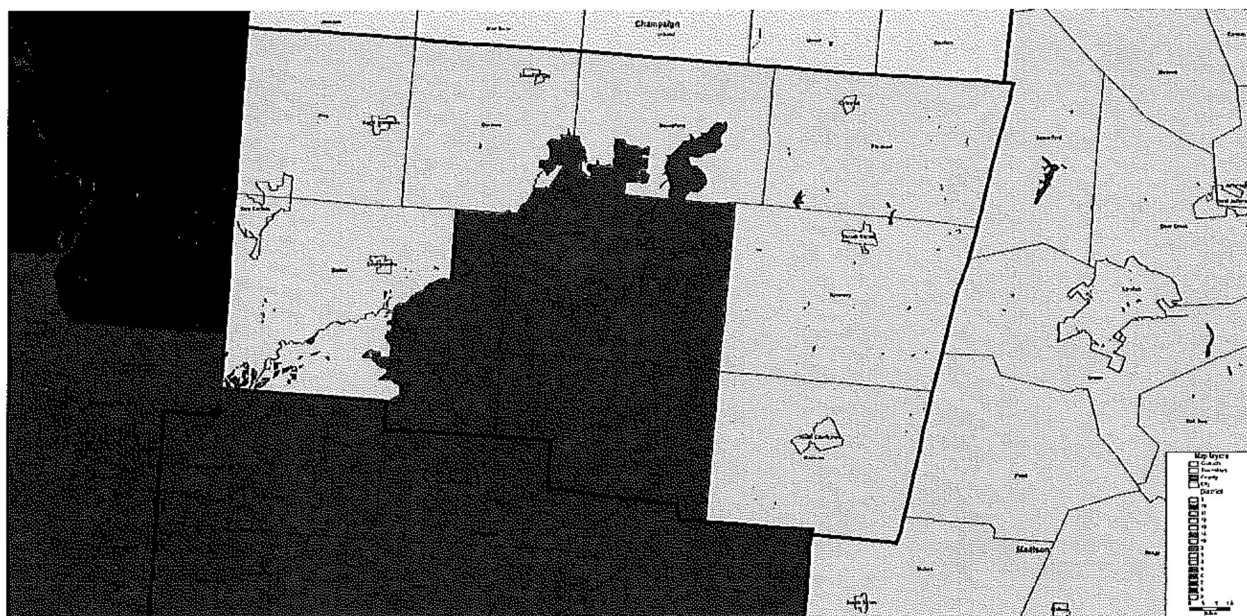
**From:** Morrison, Christine  
**Sent:** Monday, November 15, 2021 10:13 PM  
**Subject:** Additional information  
**Attachments:** Images.zip; Proposed Map Memo.pdf; Proposed Map Highlights.pdf

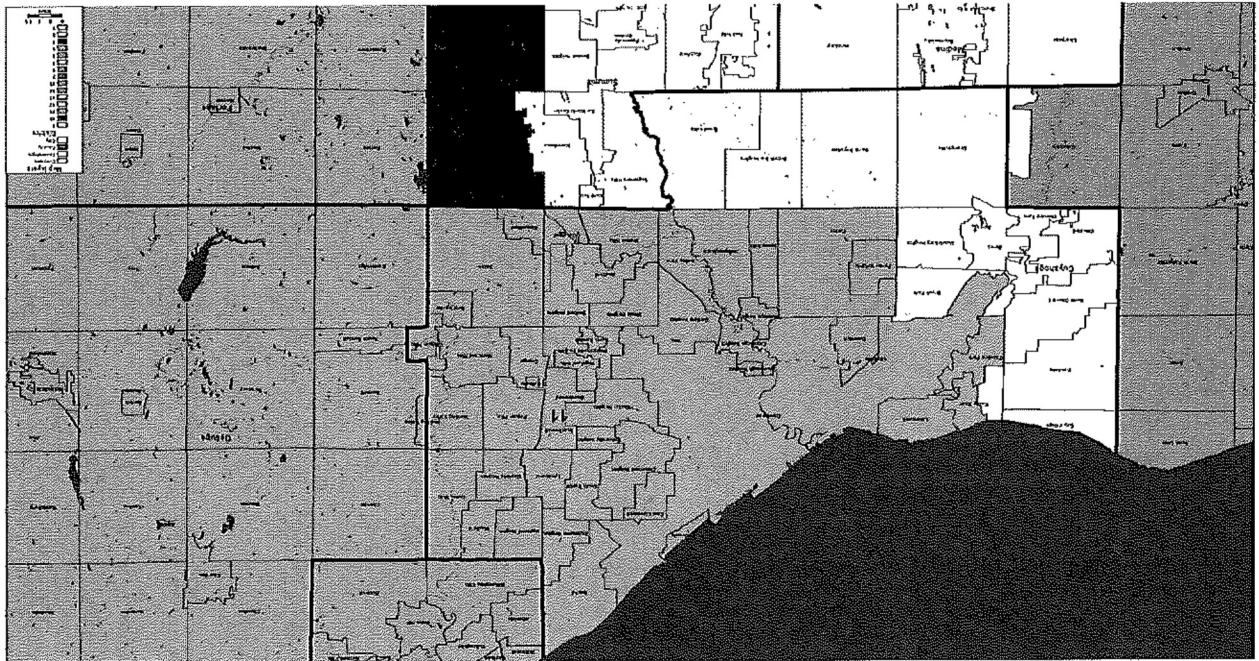
Good evening Members,

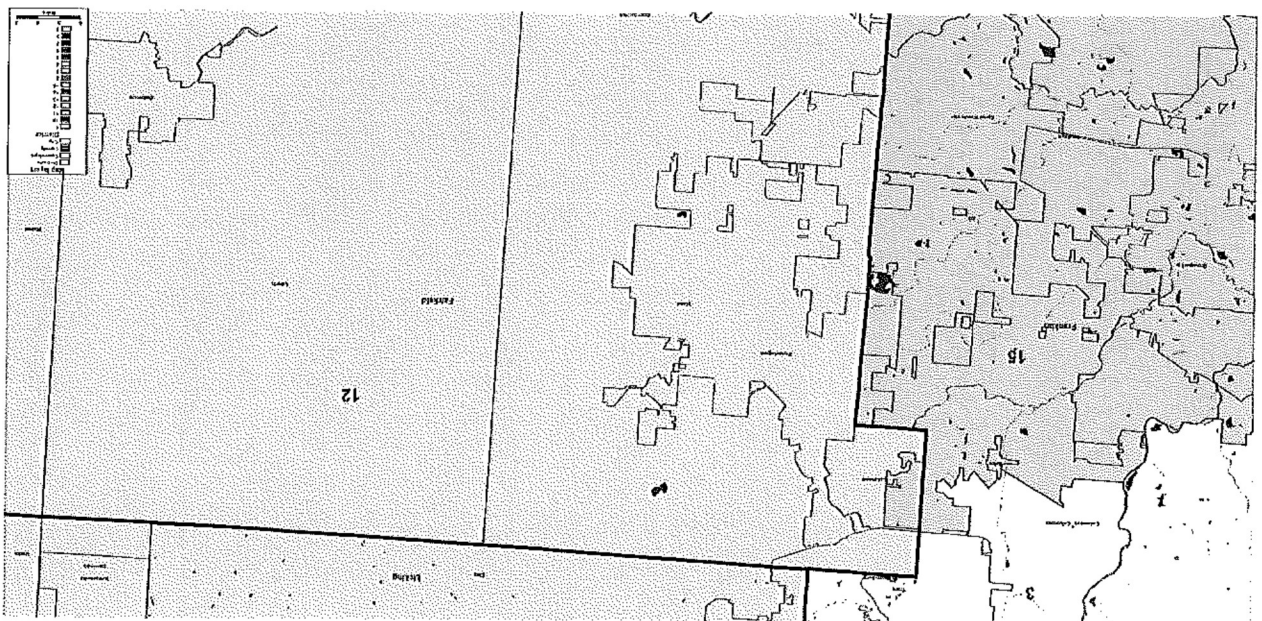
In follow up to our caucus call this afternoon, please find additional information regarding the newly proposed congressional plan.

The zip file contains the full congressional plan and close ups of the counties that are split with geography.

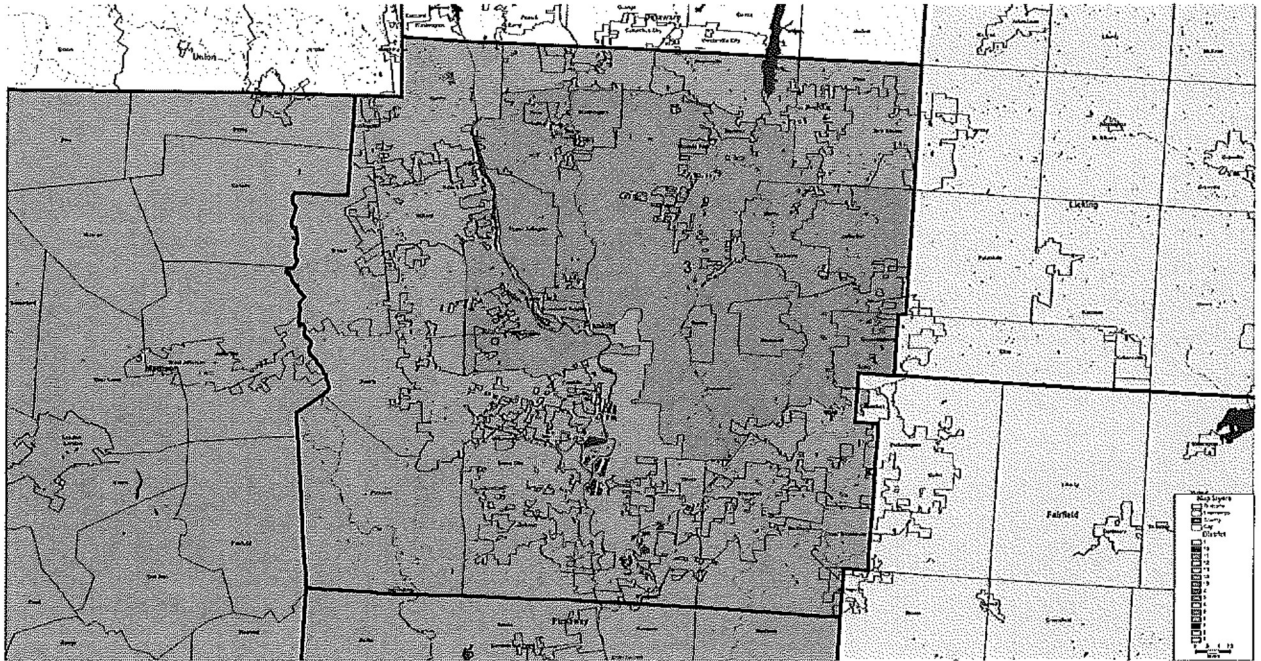
Thanks,  
Christine

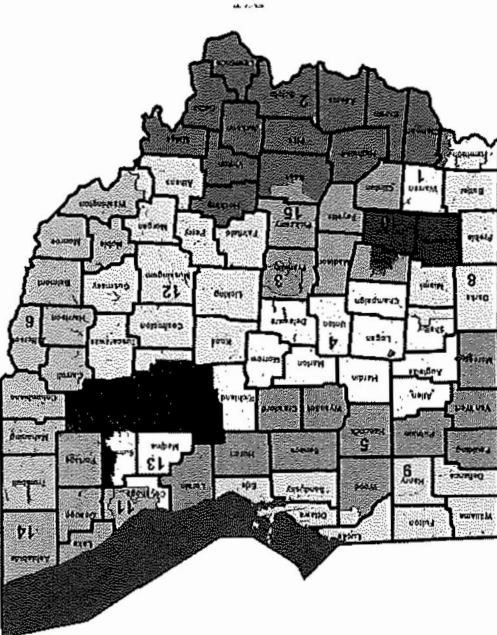


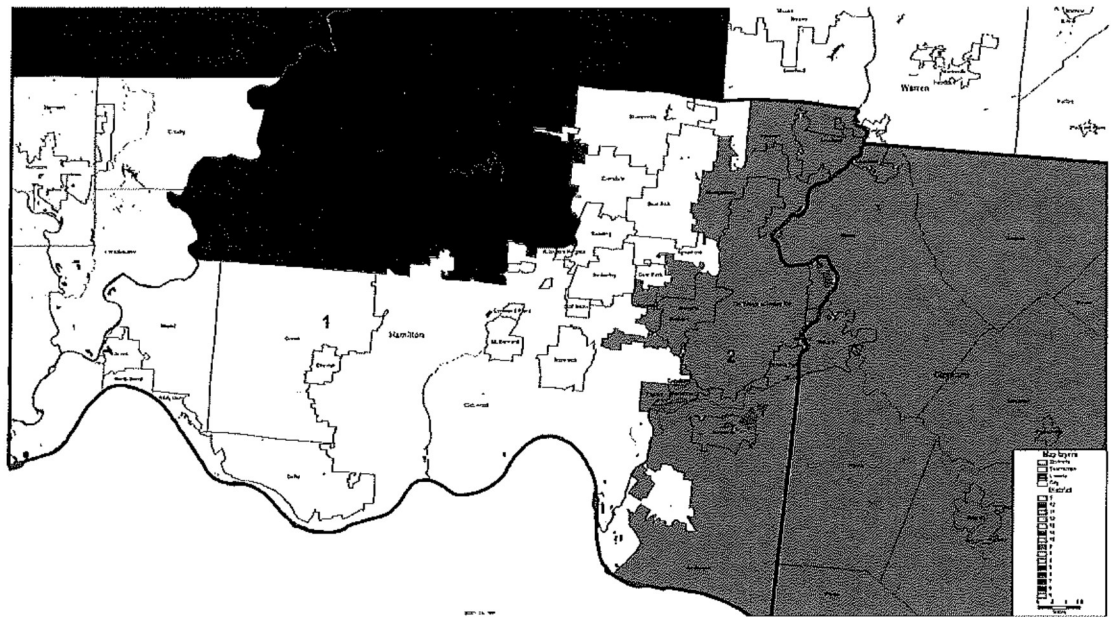


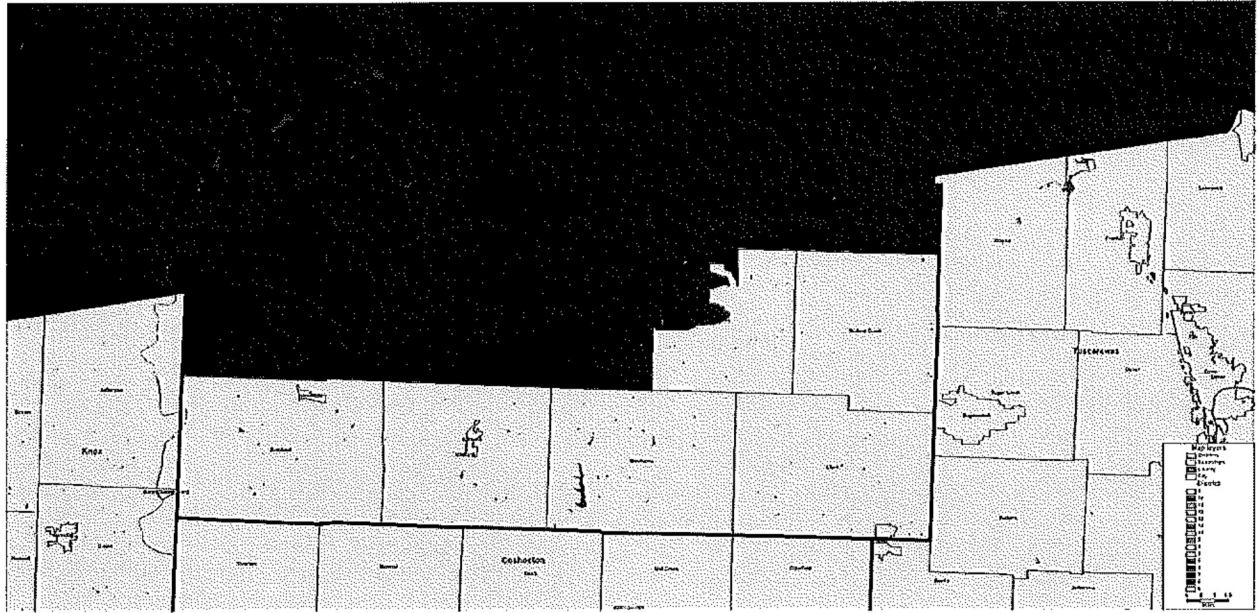


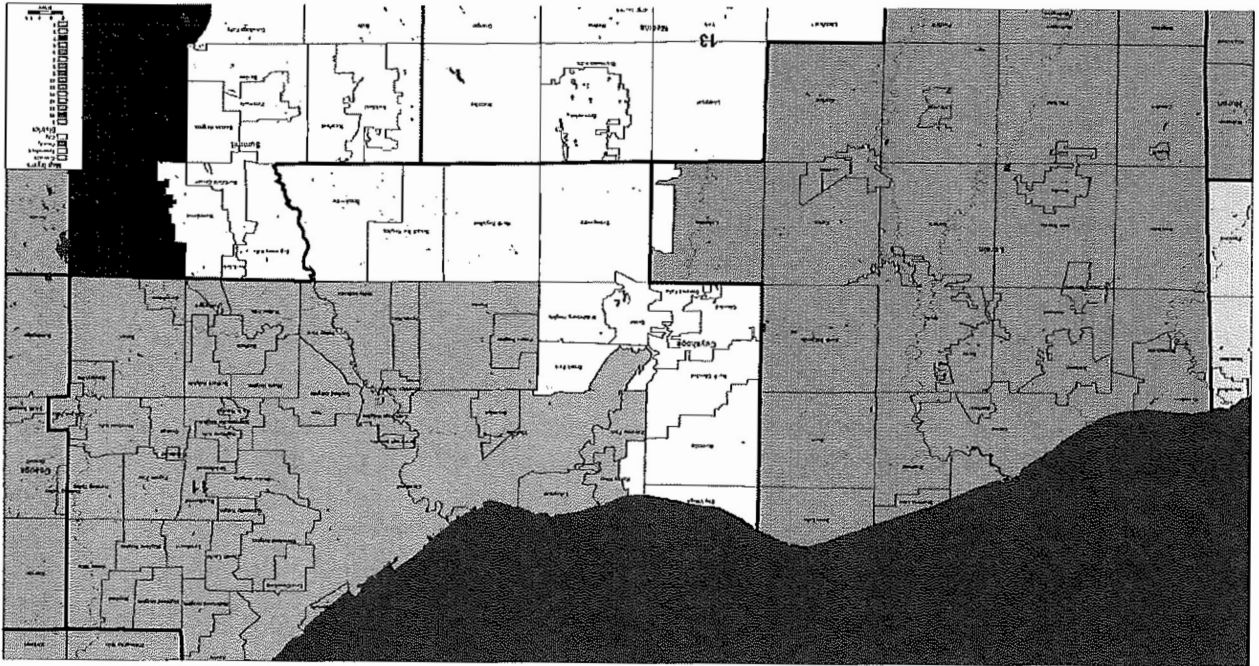


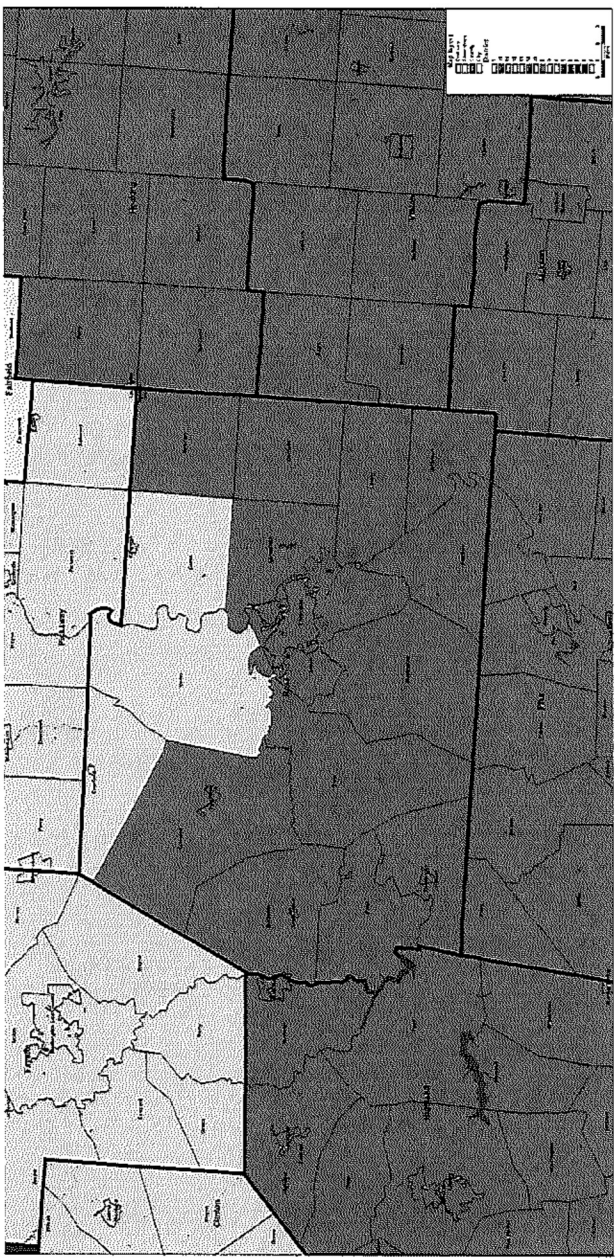


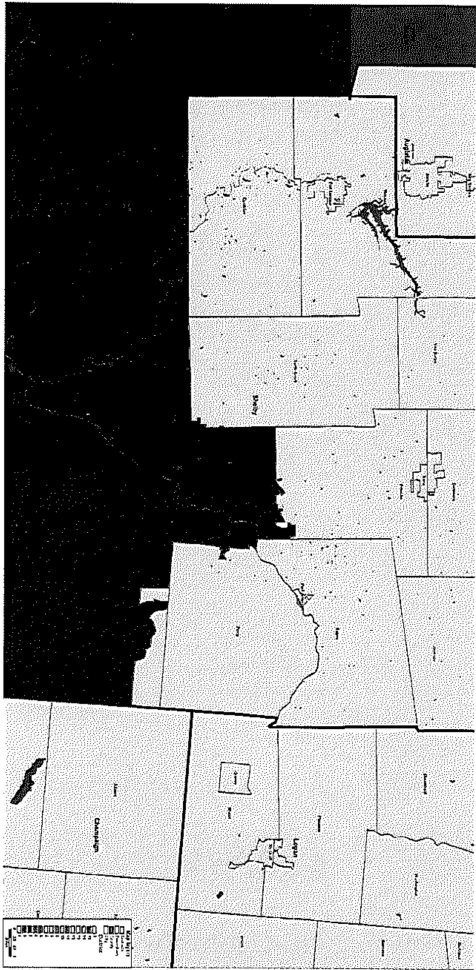












Cupp000099









**SUB. S.B. 258 (McCOLLEY)**  
**To declare intent to establish Congressional districts**

**Bill History**

10/27/2021 Introduced

11/16/2021 Reported Senate Local Government and Elections Committee 5-2

11/16/2021 Passed Senate 24-7

11/16/2021 Reported House Government Oversight Committee 8-5

**Stakeholders**

Proponent	Opponent	Interested Party
<ul style="list-style-type: none"> <li>N/A</li> </ul>	<ul style="list-style-type: none"> <li>Ohio Environmental Council Action Fund</li> <li>Council on American-Islamic Relations-Ohio</li> <li>Ohio Women's Alliance Action Fund</li> <li>Associate Director of Public Policy, Equitas Health</li> <li>Common Cause Ohio</li> <li>League of Women Voters of Ohio</li> <li>The ACLU of Ohio</li> <li>Ohio Education Association</li> <li>All On The Line - Ohio</li> </ul>	<ul style="list-style-type: none"> <li>League of Women Voters of the Greater Dayton Area</li> <li>For our Future Ohio</li> <li>The Ohio Women's Public Policy Network</li> </ul>

**Key Provisions and Highlights**

- Establishes new congressional district boundaries for Ohio based on the results of the 2020 federal census.
- Delays certain election deadlines for purposes of the congressional primary election to be held on May 3, 2022.
  - Moves the deadline for U.S. House candidates to file a declaration of candidacy and petition to appear on the ballot at the primary election from February 2, 2022 to March 4, 2022.
  - Moves the deadline for U.S. House candidates to file a declaration of intent to be a write-in candidate at the primary election from February 22, 2022 to March 4, 2022.
- The direct costs associated with Ohio's current decennial redistricting for both General Assembly and congressional districts are paid from two GRF line items under the Legislative Service Commission (LSC) budget group.

The bill states that, concerning the congressional district plan, the General Assembly finds as follows:

- The plan does not unduly favor or disfavor a political party or its incumbents. The plan contains six Republican-leaning districts, two Democratic-leaning districts, and seven competitive districts. The number of competitive districts in the plan significantly exceeds the number of competitive districts contained in Ohio's current plan. Two incumbents expected to seek office again, both Republican, are paired in one district in the bill. No other incumbent, either Republican or Democratic, expected to seek office again, is paired with another incumbent in a congressional district in this plan.
- The plan does not unduly split governmental units and gives preference to keeping whole, in the order named, counties, then townships and municipal corporations. The plan splits only 12 counties and only 14 townships and municipal corporations. Ohio's current plan splits 23 counties and over 30 townships and municipal corporations.
- A visual inspection of the plan demonstrates that it draws districts that are compact, particularly when visually compared to Ohio's current plan.

Rep04

---

**From:** Redistricting <redistricting-bounces@list.redistricting.ohio.gov> on behalf of [Ohio Redistricting] <redistricting@list.redistricting.ohio.gov>  
**Sent:** Tuesday, October 26, 2021 4:17 PM  
**To:** 'redistricting@list.redistricting.ohio.gov'  
**Subject:** [CORRECTION] Ohio Redistricting Commission Meeting Notice (10/28/2021)  
**Attachments:** ATT00001.txt

**\*\*\*Please note that the meeting will conclude at 1PM.**

#### ANNOUNCEMENT OF COMMISSION MEETING

**TO::** Members of the Ohio Redistricting Commission

**FROM:** Speaker Robert Cupp, Co-Chair  
Senator Vernon Sykes, Co-Chair

**DATE:** Thursday, October 28, 2021

**TIME:** 10 a.m. – 1 p.m.

**LOCATION:** Ohio House Finance Hearing Room (Room 313)  
Ohio Statehouse  
1 Capitol Square  
Columbus, Ohio 43215-4275

#### AGENDA

- The Ohio Redistricting Commission will hear testimony only from sponsors who submitted complete, statewide congressional district plans.<sup>[1]</sup> No other testimony will be accepted.
- Plan sponsors requesting to testify in person should submit a completed witness form<sup>[2]</sup> to: [testimony@redistricting.ohio.gov](mailto:testimony@redistricting.ohio.gov). If testifying in person, be prepared to limit your testimony in the interest of time and other witnesses.
- Please (1) confirm that you are a plan sponsor, (2) indicate which plan you submitted and (3) confirm that your submission is a complete statewide congressional plan.
- If you have written testimony to accompany your in-person presentation, or if you are submitting written testimony only, you may send an electronic copy of your testimony to: [testimony@redistricting.ohio.gov](mailto:testimony@redistricting.ohio.gov).

\*\*\*

Ohio Redistricting Commission

[www.redistricting.ohio.gov](http://www.redistricting.ohio.gov)

Subscribe to notices of the ORC at: <https://www.redistricting.ohio.gov/meetings/mailling-list-sign-up>

---

<sup>[1]</sup> <https://www.redistricting.ohio.gov/maps>

<sup>[2]</sup> <https://www.redistricting.ohio.gov/assets/organizations/redistricting-commission/witness-and-media-information-form.pdf>.

-----  
To unsubscribe from the Ohio Redistricting mailing list, please send an email to  
redistricting-leave@list.redistricting.ohio.gov with the word "Unsubscribe" in the  
subject line.

## **TIMELINE**

1. The Senate will accept the substitute bill (new map) in committee tomorrow morning, with a floor vote sometime tomorrow.
2. We will have Rules committee tomorrow evening to refer the sub bill to Government Oversight
3. We plan to approve the sub bill in committee tomorrow with a floor vote on Thursday.
4. It is important to pass and sign this ASAP to start the referendum clock should one occur.
5. Images of the new map will be circulated to you all this evening and additional information will be provided tomorrow.



1. This map is a result of concepts negotiated between myself and President Huffman that is strong and complies with the Ohio Constitution and should also withstand legal scrutiny from a swing 4-3 Ohio Supreme Court.
2. This map splits 12 counties, less than any of the proposed map pending in the legislature
3. This map splits 14 subdivisions – the House Democrat plan split 21 subdivisions.
- 4.
5. This map splits the below counties and subdivisions
  - a. *Clark County: Mad River Township*
  - b. *Cuyahoga County: Rocky River and Oakwood*
  - c. *Fairfield County: Columbus (counts as a split because the city boundary within the county is split between two congressional districts)*
  - d. *Franklin County: Columbus*
  - e. *Hamilton County: Glendale and Sycamore Township*
  - f. *Holmes County: Berlin Township*
  - g. *Lorain County: Columbia Township*
  - h. *Ross County: Union Township*
  - i. *Shelby County: Green Township*
  - j. *Summit County: Cuyahoga Falls*
  - k. *Washington County: Belpre Township*
  - l. *Wood County: Perrysburg Township*
6. This is a 6-7-2 map, with competitive districts being +/- 4 percent, but could lean 11- 4 based on federal elections over the last ten years.

- a. **Presidential races** in 2012 (Obama vs Romney), 2016 (Trump vs Clinton) and 2020 (Trump vs Biden)
- b. **US Senate Races** in 2012 (Brown vs Mandel), 2016 (Portman vs Strickland) and 2018 (Brown vs Renacci)

District	Population	Deviation	FED Election Data
1	786,630	0	51.5
2	786,630	0	65.1
3	786,630	0	30.4
4	786,630	0	66.0
5	786,630	0	58.8
6	786,629	-1	52.9
7	786,630	0	56.7
8	786,630	0	62.0
9	786,630	0	47.7
10	786,630	0	52.2
11	786,630	0	19.4
12	786,629	-1	61.3
13	786,630	0	48.6
14	786,630	0	53.2
15	786,630	0	53.7

*Note: Uses Federal election data from Presidential and U.S. Senate races between 2012 and 2020*

*Note: Prior election results do not guarantee future election outcomes*

**Archived:** Friday, December 3, 2021 12:14:59 PM  
**From:** Bob Cupp  
**Sent:** Monday, November 15, 2021 3:48:17 PM  
**To:** rcupp@bright.net  
**Subject:** Congressional Map compare  
**Sensitivity:** Normal

---

- House D map: 8 of 15 districts would favor one political party by 60% or more. We want competitive districts, and believe the people want competitive districts.
- House D map: maintains nearly all of the snake on the lake.
- House D map: 7 of 12 Republican incumbents paired into three districts.
- House D map: unduly splits 21 subdivisions. Five more than the Oelslager map.
- House D map: splits nearly only townships. They clearly prioritized municipal corporations over townships.

Sent from my mobile assistant.

**Archived:** Friday, December 3, 2021 12:16:13 PM  
**From:** Bob Cupp  
**Sent:** Sunday, November 14, 2021 12:38:36 PM  
**To:** [rcupp@bright.net](mailto:rcupp@bright.net)  
**Subject:** Monday 11-15-21 schedule  
**Sensitivity:** Normal

---

Hello, how is Libby doing?

Im sorry to bring work stuff up but i'm sending early in the day so you can respond when you have a moment.

Here is a brief outline of what I would propose the schedule be for Monday

Monday

2pm leadership call (ginter responded way late and won't be able to join but he said I can catch him up) 2:00 pm is literally the only time that works for the rest of the leadership team.

5:30pm. Call with government oversight committee (1/2)

6:00pm. Call with government oversight committee. (1/2)

7pm. Caucus call to explain the schedule and rollout of the maps

8pm. Both the House and Senate R's release the new map.

Paul and I are working on agendas and scripts for all of these calls.

Please let me know if you are ok with this schedule or would like to discuss further.

Thanks!

Sent from my mobile assistant.



**Matt Huffman**  
Senate President

Statehouse  
1 Capitol Square  
Columbus, Ohio 43215  
614-466-7584

**To: Vincent Keeran, Clerk**  
**From: Senator Matt Huffman, President**  
**Date: November 1, 2021**  
**Re: Appointment to Joint Committee on Congressional Redistricting**

---

Pursuant to Article XIX, Section 1(G) of the Ohio Constitution, the President of the Senate appoints the following senators to the Joint Committee on Congressional Redistricting:

Theresa Gavarone, as co-chair

Rob McColley

Vernon Sykes

**From:** LSC\_Delivery@lsc.ohio.gov  
**Sent:** Tue 11/16/2021 1:27:13 PM  
**Subject:** Delivery from LSC - L\_134\_2106-3  
[I 134 2106-3.pdf](#)

Please see the attached document(s), with respect to the bill, L-134-2106-3, requested from LSC.

If you have any questions about this assignment or want any changes made to it, please contact Emily Wendel, [ewendel@lsc.ohio.gov](mailto:ewendel@lsc.ohio.gov), Abby McMahon, [amcmahon@lsc.ohio.gov](mailto:amcmahon@lsc.ohio.gov), or Alyssa Bethel, [abethel@lsc.ohio.gov](mailto:abethel@lsc.ohio.gov), who worked on the assignment, or Amber Hardesty, [ahardesty@lsc.ohio.gov](mailto:ahardesty@lsc.ohio.gov), who reviewed it.

**To:** DiRossi, Ray[Ray.DiRossi@ohiosenate.gov]  
**From:** Strigari, Frank  
**Sent:** Sun 11/7/2021 10:51:12 PM  
**Subject:** File  
[Brown\\_Galonski\\_Proposal\\_2021.csv](#)

PRODUCED IN NATIVE FORMAT



**To:** McColley, Robert[Robert.McColley@ohiosenate.gov]  
**From:** DiRossi, Ray  
**Sent:** Mon 11/1/2021 8:41:29 PM  
**Subject:** BAF for your SB 258  
[CD McColley Request III.xlsx](#)

Attached is the BAF  
Ray

PRODUCED IN NATIVE FORMAT

PRODUCED IN NATIVE FORMAT

**To:** DiRossi, Ray[Ray.DiRossi@ohiosenate.gov]  
**From:** Strigari, Frank  
**Sent:** Mon 11/8/2021 3:56:00 PM  
**Subject:** FW: Proposed amendment to SB 237  
[SB 237 AM2163.pdf](#)  
[SB 237 Amended Maps.pdf](#)

FRANK M. STRIGARI  
Chief Legal Counsel  
Ohio Senate  
Statehouse, 1 Capitol Square  
Columbus, Ohio 43215  
(614) 995-4868  
[Frank.Strigari@ohiosenate.gov](mailto:Frank.Strigari@ohiosenate.gov)

CONFIDENTIALITY NOTICE: This message is intended for use only by the individual or entity to whom or which it is addressed and may contain information that is privileged, confidential and/or otherwise exempt from disclosure under applicable law. If the reader of this message is not the intended recipient, or the employee or agent responsible for delivering the message to the intended recipient, you are hereby notified that any dissemination, distribution or copying of this communication is strictly prohibited. If you have received this communication in error, please notify me immediately by telephone. Thank you.

---

**From:** Varrasso, Theresea <Theresea.Varrasso@ohiosenate.gov>  
**Sent:** Monday, November 8, 2021 10:17 AM  
**To:** Strigari, Frank <Frank.Strigari@ohiosenate.gov>  
**Subject:** FW: Proposed amendment to SB 237

---

**From:** Routt, Randall <[Randall.Routt@ohiosenate.gov](mailto:Randall.Routt@ohiosenate.gov)>  
**Sent:** Wednesday, November 3, 2021 9:02 PM  
**To:** Varrasso, Theresea <[Theresea.Varrasso@ohiosenate.gov](mailto:Theresea.Varrasso@ohiosenate.gov)>  
**Cc:** Leak, Traevon <[Traevon.Leak@ohiosenate.gov](mailto:Traevon.Leak@ohiosenate.gov)>; Osterback, Kate <[Kate.Osterback@ohiosenate.gov](mailto:Kate.Osterback@ohiosenate.gov)>  
**Subject:** RE: Proposed amendment to SB 237

Theresea,

I've enclosed two documents that should accompany the amendment.

1. Maps detailing where the changes are being made with the amendment.
2. How those changes affect the 4 districts in question statistically

Thanks,

Randall

---

**From:** Varrasso, Theresea  
**Sent:** Wednesday, November 03, 2021 3:00 PM  
**To:** Routt, Randall  
**Cc:** Leak, Traevon; Osterback, Kate  
**Subject:** RE: Proposed amendment to SB 237

Confirming receipt! Thank you!

---

**From:** Routt, Randall <[Randall.Routt@ohiosenate.gov](mailto:Randall.Routt@ohiosenate.gov)>  
**Sent:** Wednesday, November 3, 2021 2:54 PM  
**To:** Varrasso, Theresea <[Theresea.Varrasso@ohiosenate.gov](mailto:Theresea.Varrasso@ohiosenate.gov)>  
**Cc:** Leak, Traevon <[Traevon.Leak@ohiosenate.gov](mailto:Traevon.Leak@ohiosenate.gov)>; Osterback, Kate <[Kate.Osterback@ohiosenate.gov](mailto:Kate.Osterback@ohiosenate.gov)>  
**Subject:** Proposed amendment to SB 237

Theresea,

Enclosed is an amendment (am2163) to SB 237. We will be following up with additional files.

Thanks,

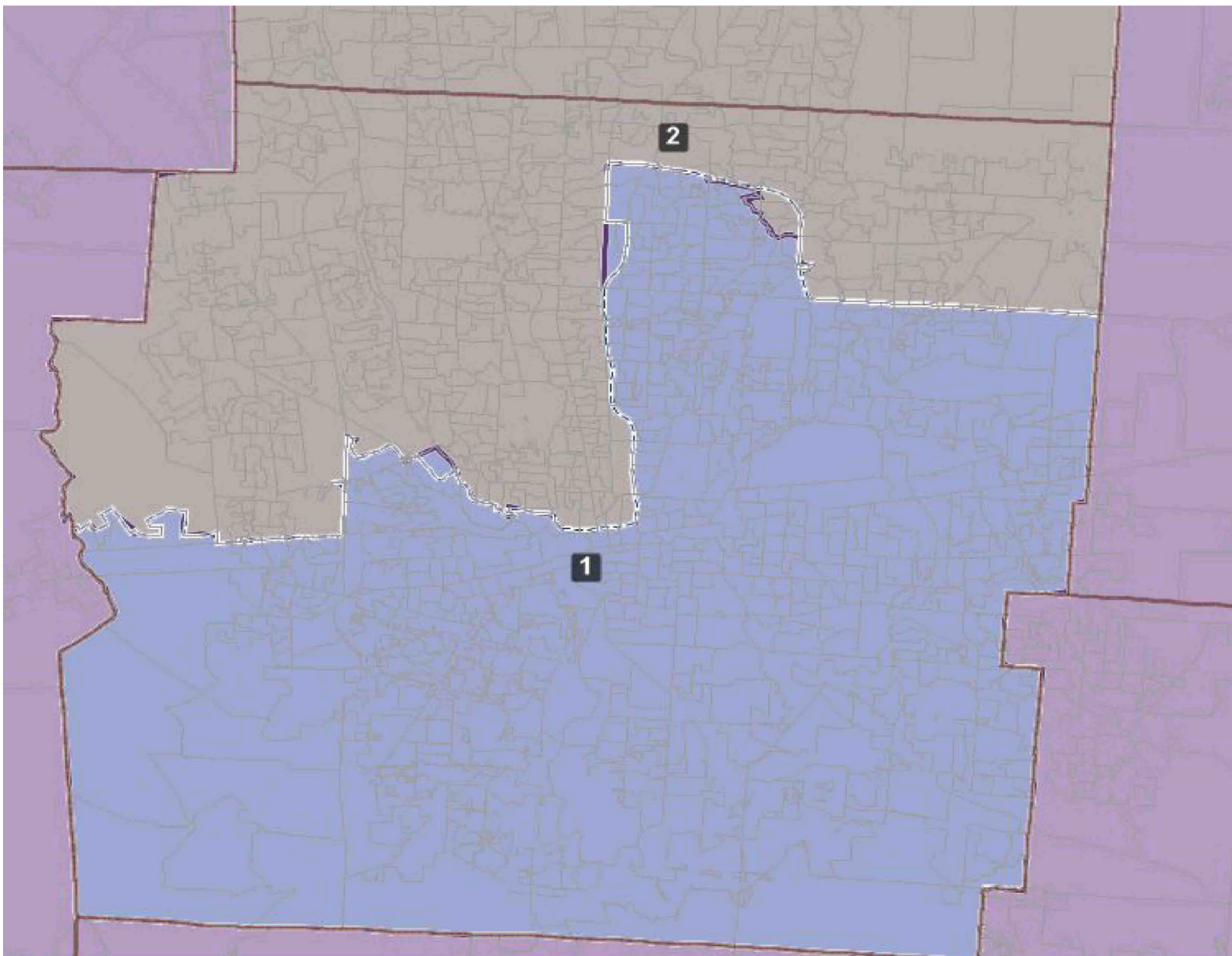
Randall

**SB 237 As Introduced:**

District	Population	Deviation	18+ BVAP	18+ HVAP	18+ AVAP	BidenPct	TrumpPct	2016-2020DemPct	2016-2020RepPct
1	786,578	-0.01%	33.21%	6.85%	4.28%	66.22%	33.78%	65.89%	34.11%
2	786,303	-0.04%	6.54%	3.82%	8.77%	58.27%	41.73%	53.97%	46.03%
6	787,128	0.06%	6.36%	3.73%	5.10%	35.50%	64.50%	33.22%	66.78%
9	786,789	0.02%	17.89%	3.23%	3.06%	48.25%	51.75%	46.91%	53.09%

**SB 237 As Amended AM2163:**

District	Population	Deviation	18+ BVAP	18+ HVAP	18+ AVAP	BidenPct	TrumpPct	2016-2020DemPct	2016-2020RepPct
1	786,964	0.04%	33.22%	6.85%	4.31%	66.29%	33.71%	65.96%	34.04%
2	785,917	-0.09%	6.49%	3.82%	8.74%	58.22%	41.78%	53.91%	46.09%
6	786,317	-0.04%	6.37%	3.73%	5.11%	35.56%	64.44%	33.27%	66.73%
9	787,600	0.12%	17.87%	3.22%	3.05%	48.18%	51.82%	46.85%	53.15%

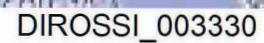


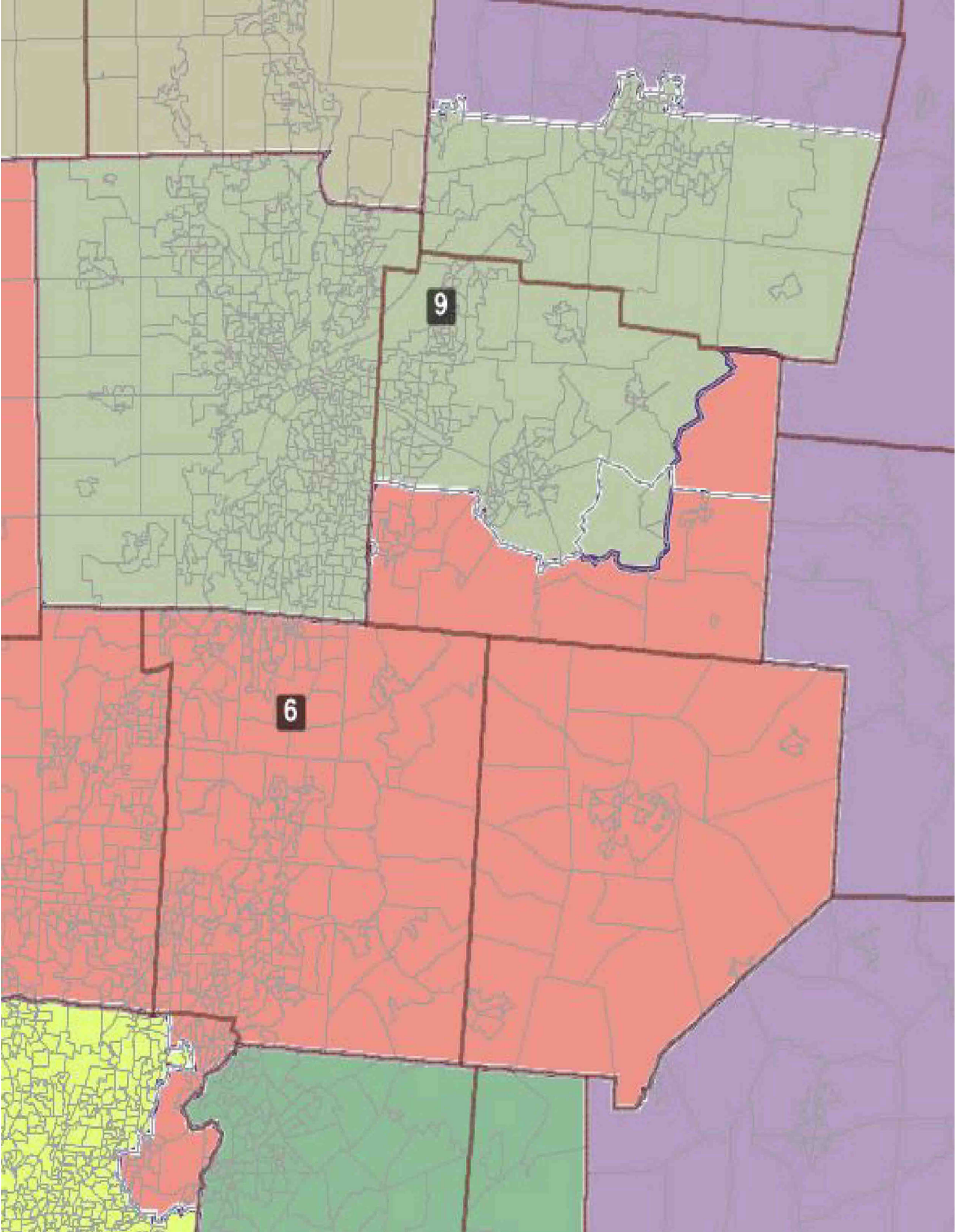
DIROSSI\_003328



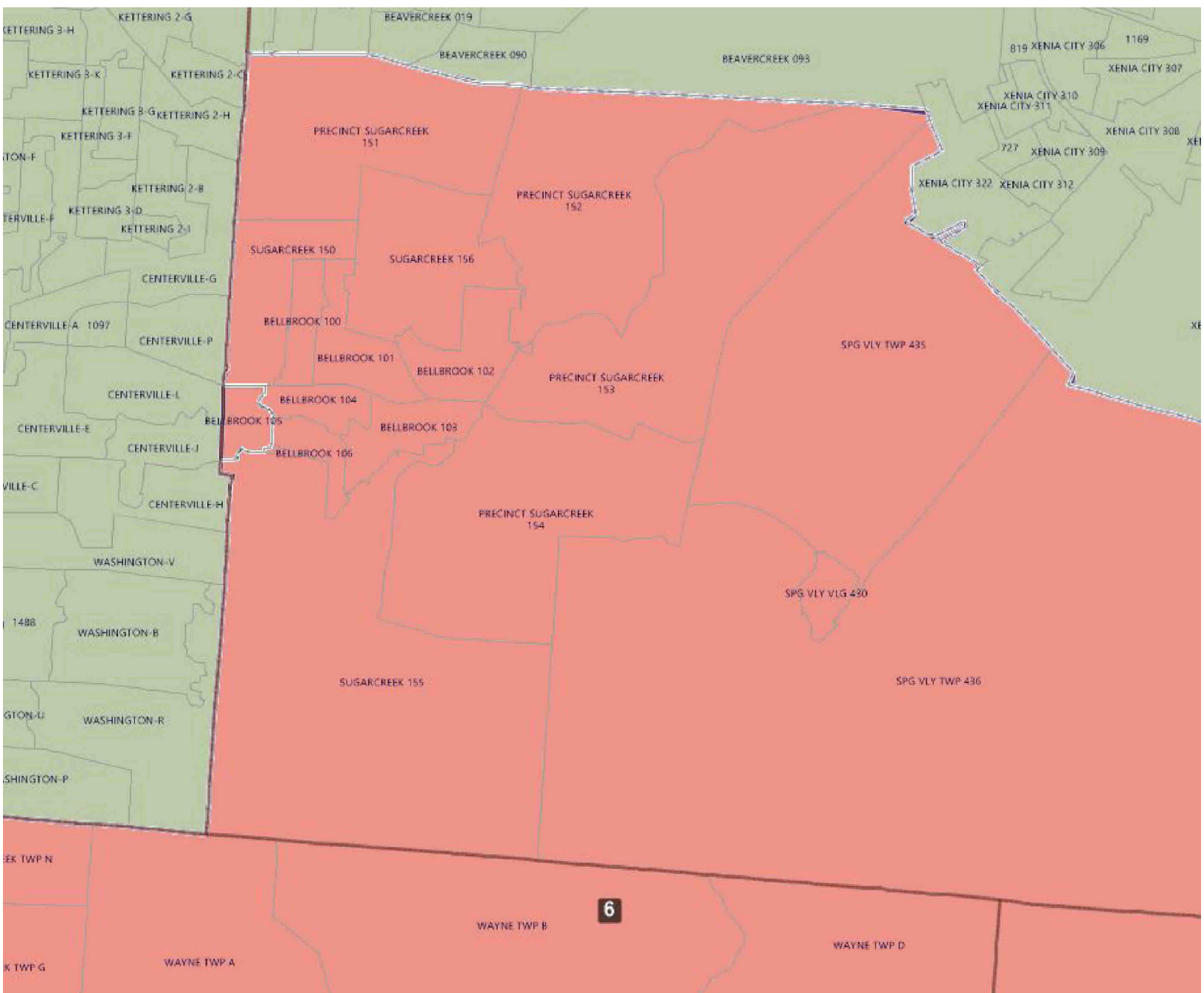




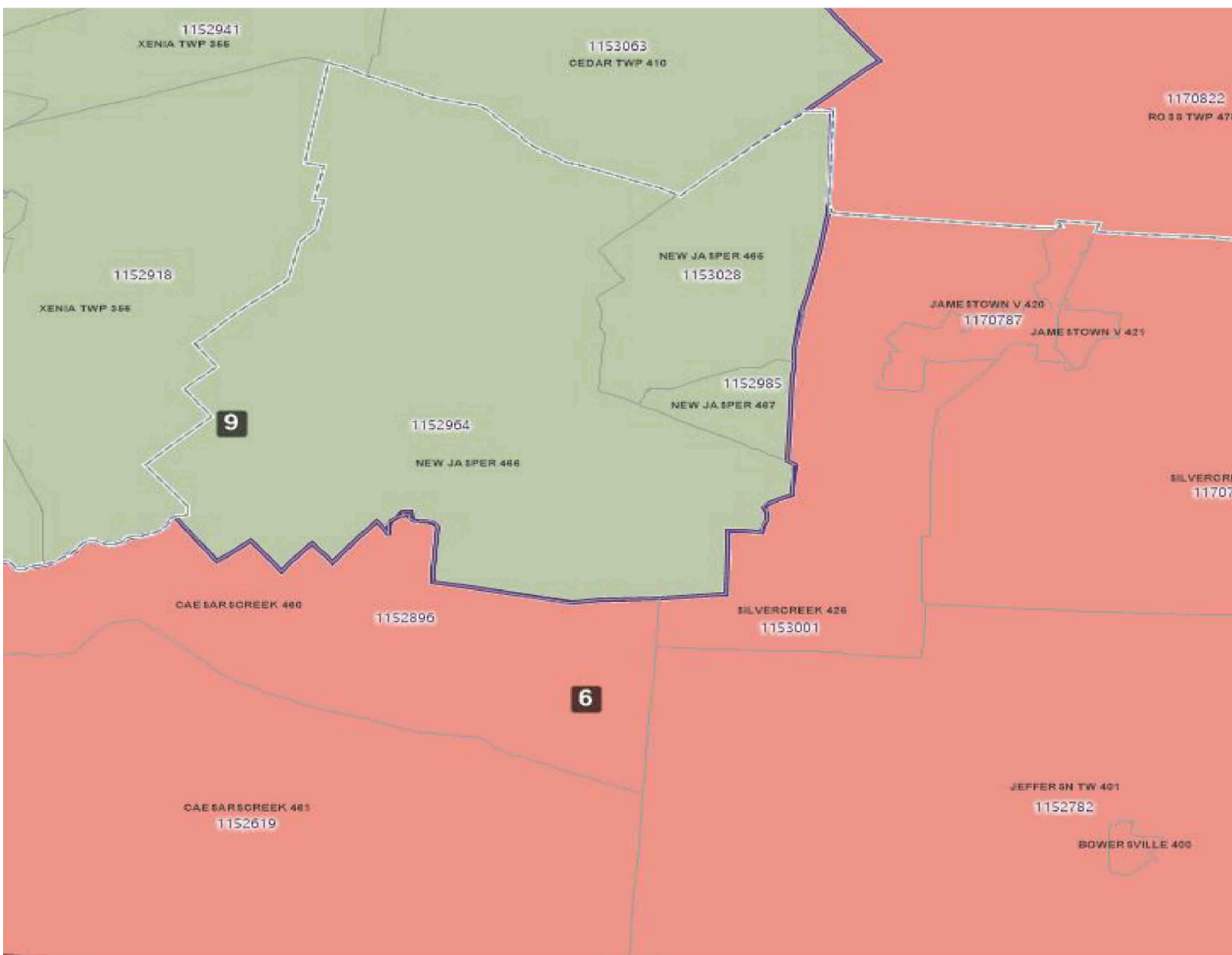








DIROSSI\_003332



DIROSSI\_003333

**To:** All Senate Members and Staff (Democrat and Republican)[AllStaff@ohiosenate.gov]  
**From:** State Senator Theresa Gavarone  
**Sent:** Tue 11/16/2021 1:01:12 AM  
**Subject:** Documents for tomorrow's Local Government and Elections Committee

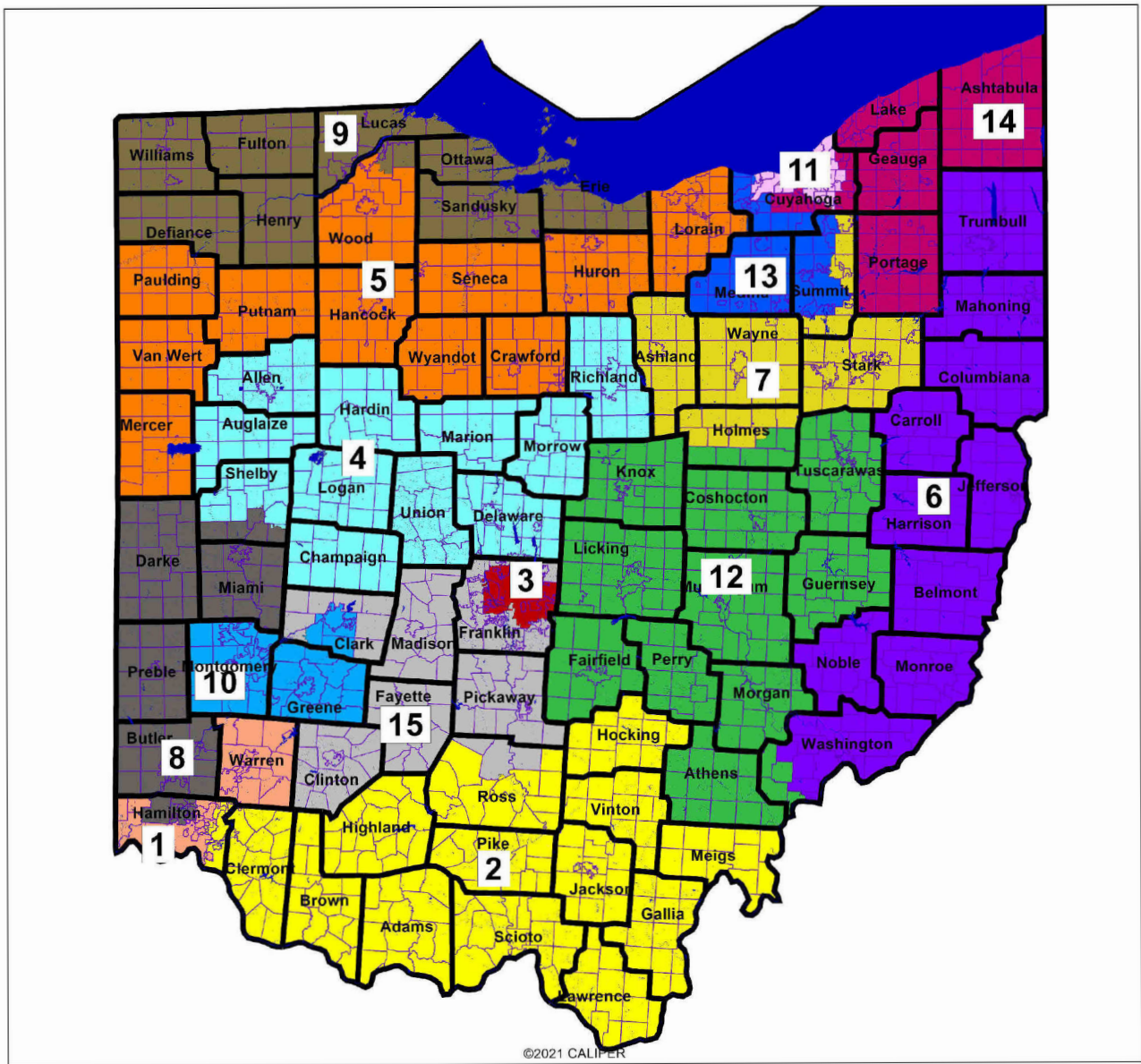
[State.pdf](#)  
[Clark.pdf](#)  
[Cuyahoga.pdf](#)  
[Fairfield.pdf](#)  
[Franklin.pdf](#)  
[Hamilton.pdf](#)  
[Holmes.pdf](#)  
[Lorain.pdf](#)  
[Ross.pdf](#)  
[Shelby.pdf](#)  
[Summit.pdf](#)  
[Washington.pdf](#)  
[Wood.pdf](#)

All Senate Members and Staff,

Please see the attached documents submitted to my office that include the congressional map and magnified images of highlighted counties that Senator McColley will present as a substitute bill for Senate Bill 258 before the Local Government and Elections Committee tomorrow morning.

Sincerely,

Theresa Gavarone  
Senator  
Ohio's 2<sup>nd</sup> Senate District



**To:** 'Emily Wendel (emily.wendel@lsc.ohio.gov)'[emily.wendel@lsc.ohio.gov]  
**From:** DiRossi, Ray  
**Sent:** Tue 11/16/2021 3:52:41 PM  
**Subject:** FW: SB 258 Additional Documents  
[I\\_134\\_2106-3.pdf](#)  
[Districts.pdf](#)  
[Sub SB 258 BAF.xlsx](#)

---

**From:** State Senator Theresa Gavarone <Gavarone@ohiosenate.gov>  
**Sent:** Tuesday, November 16, 2021 10:10 AM  
**Subject:** SB 258 Additional Documents

Committee Members and Staff,

Please see the following three documents that have been submitted to my office from Senator McColley that includes the sub bill for Senate Bill 258, the block assignment file and a summary of the districts.

Sincerely,

Theresa Gavarone  
Senator  
Ohio's 2<sup>nd</sup> Senate District



CD #	Population	Deviation	FED 12 to 20	
1	786,630	0	51.5	
2	786,630	0	65.1	
3	786,630	0	30.4	
4	786,630	0	66.0	
5	786,630	0	58.8	
6	786,629	-1	52.9	7 Competitive Districts +/- 4%
7	786,630	0	56.7	
8	786,630	0	62.0	
9	786,630	0	47.7	
10	786,630	0	52.2	
11	786,630	0	19.4	
12	786,629	-1	61.3	
13	786,630	0	48.6	
14	786,630	0	53.2	
15	786,630	0	53.7	

*Note: Uses Federal election data from Presidential and U.S. Senate races between 2012 and 2020*

*Note: Prior election results do not guarantee future election outcomes*



PRODUCED IN NATIVE FORMAT

**To:** DiRossi, Ray[Ray.DiRossi@ohiosenate.gov]  
**From:** Strigari, Frank  
**Sent:** Thur 11/11/2021 8:06:50 PM  
**Subject:** RE: SB237 - Version 4 (upload 2)

Whoopsie daisy

**FRANK M. STRIGARI**  
Chief Legal Counsel  
Ohio Senate  
Statehouse, 1 Capitol Square  
Columbus, Ohio 43215  
(614) 995-4868  
[Frank.Strigari@ohiosenate.gov](mailto:Frank.Strigari@ohiosenate.gov)

CONFIDENTIALITY NOTICE: This message is intended for use only by the individual or entity to whom or which it is addressed and may contain information that is privileged, confidential and/or otherwise exempt from disclosure under applicable law. If the reader of this message is not the intended recipient, or the employee or agent responsible for delivering the message to the intended recipient, you are hereby notified that any dissemination, distribution or copying of this communication is strictly prohibited. If you have received this communication in error, please notify me immediately by telephone. Thank you.

---

**From:** DiRossi, Ray <Ray.DiRossi@ohiosenate.gov>  
**Sent:** Thursday, November 11, 2021 3:05 PM  
**To:** Strigari, Frank <Frank.Strigari@ohiosenate.gov>  
**Subject:** RE: SB237 - Version 4 (upload 2)

Thanks

it has a non contiguous piece with 10 people in the wrong district  
oops

---

**From:** Strigari, Frank  
**Sent:** Thursday, November 11, 2021 11:49 AM  
**To:** DiRossi, Ray  
**Subject:** SB237 - Version 4 (upload 2)

Attached.

**FRANK M. STRIGARI**  
Chief Legal Counsel  
Ohio Senate  
Statehouse, 1 Capitol Square  
Columbus, Ohio 43215  
(614) 995-4868  
[Frank.Strigari@ohiosenate.gov](mailto:Frank.Strigari@ohiosenate.gov)

CONFIDENTIALITY NOTICE: This message is intended for use only by the individual or entity to whom or which it is addressed and may contain information that is privileged, confidential and/or otherwise exempt from disclosure under applicable law. If the reader of this message is not the intended recipient, or the employee or agent responsible for delivering the message to the intended recipient, you are hereby notified that any dissemination, distribution or copying of this communication is strictly prohibited. If you have received this communication in error, please notify me immediately by telephone. Thank you.

**To:** DiRossi, Ray[Ray.DiRossi@ohiosenate.gov]  
**Cc:** Strigari, Frank[Frank.Strigari@ohiosenate.gov]  
**From:** Uxley, Andrew  
**Sent:** Wed 11/3/2021 2:58:30 PM  
**Subject:** RE: Sub SB 258

Ok. Let me know when you want it up.

Thanks!

---

**From:** DiRossi, Ray <Ray.DiRossi@ohiosenate.gov>  
**Sent:** Wednesday, November 3, 2021 10:56 AM  
**To:** Uxley, Andrew <Andrew.Uxley@ohiosenate.gov>  
**Cc:** Strigari, Frank <Frank.Strigari@ohiosenate.gov>  
**Subject:** Sub SB 258

Andrew  
This is embargoed until further notice  
But we wanted you to have this info for the committee web site

The XLS is a BAF "Block Assignment File"  
and the PDF is a statewide image of the sub bill

I will send the drafted sub bill to Theresa under separate email when it is received from LSC

**Ray DiRossi**  
**Director of Finance and Budget**  
**Ohio Senate Majority Caucus**  
**Statehouse, Suite 205**  
**Columbus, Ohio 43215**



(O) 614.466.4947  
(C) 614.578.3848  
[ray.dirossi@ohiosenate.gov](mailto:ray.dirossi@ohiosenate.gov)

**To:** DiRossi, Ray[Ray.DiRossi@ohiosenate.gov]  
**From:** Varrasso, Theresa  
**Sent:** Wed 11/3/2021 3:20:22 PM  
**Subject:** RE: Sub SB 258

Thank you, Ray.

---

**From:** DiRossi, Ray <Ray.DiRossi@ohiosenate.gov>  
**Sent:** Wednesday, November 3, 2021 11:14 AM  
**To:** Varrasso, Theresa <Theresa.Varrasso@ohiosenate.gov>  
**Cc:** Strigari, Frank <Frank.Strigari@ohiosenate.gov>  
**Subject:** Sub SB 258

Embargoed until further notice  
See attached sub bill draft from LSC for SB 258

Thanks

**Ray DiRossi**  
**Director of Finance and Budget**  
**Ohio Senate Majority Caucus**  
**Statehouse, Suite 205**  
**Columbus, Ohio 43215**



(O) 614.466.4947

(C) 614.578.3848

[ray.dirossi@ohiosenate.gov](mailto:ray.dirossi@ohiosenate.gov)

**To:** McColley, Robert[Robert.McColley@ohiosenate.gov]  
**From:** DiRossi, Ray  
**Sent:** Mon 11/15/2021 9:05:40 PM  
**Subject:** SB 258 Ray notes  
[SB 258 Substitute Bill items.docx](#)  
[graphic.xlsx](#)

See 2 attachments  
Ray

- Required to have at least 65 whole counties Map has 76
  - Map only splits 12 counties (76 whole)
  - Current map splits 23 counties (65 whole)
  - Most whole counties in at least the last 50+ years
  - Whole counties: 1971: 68, 1981: 66, 1991: 68, 2001: 67 and 2011: 65
- Counties with 4 districts – constitutionally prohibited Map complies = 0
  - 1971: 2, 1981: 0, 1991: 1, 2001: 1 and 2011: 2
- Counties with 3 districts – allowed 5 Map complies = 2
  - 1971: 3, 1981: 1, 1991: 0, 2001: 2 and 2011: 5
- Counties with 2 districts – allowed 18 Map complies = 10
  - Clark, Fairfield, Franklin, Holmes, Lorain, Ross, Shelby, Summit, Washington & Wood
- Attempt to have 1 whole County per CD (exclude wholly contained) Map achieves
  - 2011 map had 2 such (all parts) districts = CD 9 and CD 13
- One person one vote – state population of 11,799,448 Map achieves
  - 13 CDs at 786,630 (target) and 2 CDs at 786,629 (-1)

#### **County splits: Current versions of maps**

McColley (SB 258)	12 splits	14 total splits
House Dems (HB 483)	14 splits	14 total splits
Sykes / Yuko 258 (Nov SB 237)	14 splits	14 total splits
Contest Winning map #1, 3	14 splits	14 total splits
Current map	23 splits	32 total splits

#### **Subdivision splits: Current versions of maps**

<b>McColley (SB 258)</b>		<b>14 splits: 8 TWP and 6 Municipal Corps</b>
1. Clark	Mad River TWP	CD 10 / CD 15
2. Cuyahoga	Rocky River (#80)	CD 11 / CD 13
3. Cuyahoga	Oakwood (#355)	CD 11 / CD 14
4. Fairfield	Columbus (#1)	CD 12 / CD 15
5. Franklin	Columbus (#1)	CD 3 / CD 15
6. Hamilton	Glendale (#444)	CD 1 / CD 8
7. Hamilton:	Sycamore TWP	CD 1 / CD 2
8. Holmes	Berlin TWP	CD 7 / CD 12
9. Lorain	Columbia TWP	CD 5 / CD 13
10. Ross	Union TWP	CD 2 / CD 15
11. Shelby	Green TWP	CD 4 / CD 8
12. Summit	Cuyahoga Falls (#15)	CD 7 / CD 13
13. Washington	Belpre TWP	CD 6 / CD 12
14. Wood	Perrysburg TWP	CD 5 / CD 9

Only 3 of top 100 most populous cities are split (Columbus, Cuyahoga Falls & Rocky River)



**Sykes / Yuko 258 (Nov SB 237)****16 splits: 2 TWP and 14 Municipal Corps**

1. Clark: Springfield
2. Cuyahoga: Berea
3. Guernsey: Cambridge
4. Hamilton: Maderia
5. Hancock: Findlay
6. Franklin: Columbus
7. Franklin: Prairie TWP
8. Greene: Beavercreek
9. Knox: Mount Vernon
10. Lorain: Amherst
11. Mahoning: Campbell
12. Medina: Wooster
13. Stark: Massillon
14. Union: Marysville
15. Union: Millcreek TWP
16. Wood: Bowling Green

**House Dems (HB 483)****21 splits: 16 TWP and 5 Municipal Corps**

1. Ashland: Lake TWP
2. Clinton: Liberty TWP
3. Clinton: Union TWP
4. Cuyahoga: Seven Hills
5. Franklin: Columbus
6. Franklin: Prairie TWP
7. Greene: Beavercreek
8. Greene: Beavercreek TWP
9. Hamilton: Green TWP
10. Hamilton: Miami TWP
11. Holmes: Walnut Creek TWP
12. Lorain: North Ridgeville
13. Mahoning: Poland TWP
14. Marion: Waldo TWP
15. Ross: Greenfield
16. Ross: Concord TWP
17. Ross: Buckskin TWP
18. Stark: Canton TWP
19. Washington: Fairfield TWP
20. Washington: Dunham TWP
21. Wyandot: Antrim TWP

## County Split Comparison – to last decade

	<b>2011 Enacted</b>	<b>2021 Proposal</b>
Athens	Split: 2 CDs	
Clark		Split: 2 CDs
Cuyahoga	Split: 4 CDs	Split: 3 CDs
Erie	Split: 2 CDs	
Fairfield		Split: 2 CDs
Fayette	Split: 2 CDs	
Franklin	Split: 3 CDs	Split: 2 CDs
Hamilton	Split: 2 CDs	Split: 3 CDs
Holmes		Split: 2 CDs
Huron	Split: 2 CDs	
Lorain	Split: 3 CDs	Split: 2 CDs
Lucas	Split: 2 CDs	
Mahoning	Split: 2 CDs	
Marion	Split: 2 CDs	
Medina	Split: 2 CDs	
Mercer	Split: 3 CDs	
Muskingum	Split: 2 CDs	
Ottawa	Split: 2 CDs	
Portage	Split: 3 CDs	
Richland	Split: 2 CDs	
Ross	Split: 2 CDs	Split: 2 CDs
Scioto	Split: 2 CDs	
Shelby		Split: 2 CDs
Stark	Split: 3 CDs	
Summit	Split: 4 CDs	Split: 2 CDs
Trumbull	Split: 2 CDs	
Tuscarawas	Split: 2 CDs	
Washington		Split: 2 CDs
Wood		Split: 2 CDs
	<b>23 splits</b>	<b>12 splits</b>



**2010 Split Subdivisions (35\*) \* = Annexation changes in geography between 2010/2020**

Cuyahoga	Berea	
Cuyahoga	Cleveland	made whole in 2021
Cuyahoga	Parma	
Cuyahoga	Rocky River	
Fayette	Jasper TWP	
Fayette	Union TWP	
Franklin	Columbus	population required split
Franklin	Gahanna	
Franklin	Grandview Heights	
Franklin	Grove City	
Franklin	Groveport	
Franklin	New Albany	
Franklin	Obetz	
Franklin	Westerville	
Franklin	Worthington	
Hamilton	Cincinnati	made whole in 2021
Lorain	Grafton TWP	
Lucas	Toledo	made whole in 2021
Marion	Claridon TWP	
Medina	Brunswick TWP	
Mercer	Butler TWP	
Mercer	Jefferson TWP	
Ottawa	Berlin TWP	
Portage	Brimfield TWP	
Richland	Madison TWP	
Ross	Twin TWP	
Scioto	Rush TWP	
Stark	Canton	made whole in 2021
Stark	Canton TWP	
Stark	Lake TWP	
Stark	Perry TWP	
Stark	Plain TWP	
Summit	Akron	made whole in 2021
Summit	Cuyahoga Falls	
Summit	Springfield TWP	

FED		
<u>12 to 20</u>		
1	786,630	51.5
2	786,630	65.1
3	786,630	30.4
4	786,630	66.0
5	786,630	58.8
6	786,629	-1 52.9
7	786,630	56.7
8	786,630	62.0
9	786,630	47.7
10	786,630	52.2
11	786,630	19.4
12	786,629	-1 61.3
13	786,630	48.6
14	786,630	53.2
15	786,630	53.7

**Competitive CDs (+/- 4%) using FED data**

7	McColley (SB 258)
5	Yuko Sykes (SB 237) Sept 29 <sup>th</sup>
5	Yuko Sykes (SB 237) Nov 10 <sup>th</sup>
5	House Dem (HB 483)
2	Current Map

**Competitive CDs (+/- 4%) using all data**

5	McColley (SB 258)
5	Yuko Sykes (SB 237) Sept 29 <sup>th</sup>
4	Yuko Sykes (SB 237) Nov 10 <sup>th</sup>
5	House Dem (HB 483)
2	Current Map

Major cities history.....

- Regarding 7 of the Big 8 cities: Akron, Canton, Cincinnati, Cleveland, Dayton, Toledo and Youngstown (Note: Columbus too big to be 1 CD)
- 1<sup>st</sup> time since at least 1965 that all are major cities (Columbus note) whole / none split

Testimony to add Greene county (Wright Patt) back to the 10<sup>th</sup> DONE

Testimony to not split Franklin 3 ways DONE

Testimony to not split Toledo / Lucas county DONE

Testimony to unify the Mahoning Valley (Trumbull and Mahoning) DONE

County specific history.....

**Lucas County**

2021 Whole	2011 Split in 2	2001 Split in 2
------------	-----------------	-----------------

**Montgomery County**

2021	Whole
2011	Whole
2001	Split in 2
1991	Split in 2
1981	Split in 2
1971	Split in 3
1968	Split in 4

**Franklin County**

2021	Split in 2
2011	Split in 3
2001	Split in 3

**Summit County**

2021	Split in 2
2011	Split in 4
2001	Split in 3

**Stark County**

2021 Whole	2011 Split in 3
------------	-----------------

**Cuyahoga County**

2021	Split in 3
2011	Split in 4
2001	Split in 4
1991	Split in 4
1981	Split in 3
1971	Split in 4
1968	Split in 4
1965	Split in 4

## Population affected by a split county analysis

<b>Population of Split counties</b>		<b>Big 3</b>	<b>Other</b>	<b>Total</b>
McColley (SB 258)	12 splits	3,419,263	1,509,879	4,929,142
House Dems (HB 483)	14 splits	3,419,263	1,447,208	4,866,471
Sykes / Yuko 258 (Nov SB 237)	14 splits	3,419,263	1,708,403	5,127,666
Contest winning maps #1, 3	14 splits	3,419,263		
Current map	23 splits	3,419,263	3,263,906	6,683,169

Columbus Franklin county portion = 880,329

Note: 89.35% is max score

Columbus in CD 3 = 584,813 66.4%

Columbus and circumscribed area Franklin county portion = 1,019,670

Note: 77.14% is max score

Senate REP Area in CD 3 = 697,723 68.42%

House DEM Area in CD 3 = 625,181 61.30%

Senate DEM Area in CD 3 = 620,960 60.80%

## Distance Measurements

2011 CD 6 is 201 miles long

2011 CD 4 is 158 miles long

Senate REP 2021 CD 6 is 159 miles long

Senate REP 2021 CD 5 is 167 miles long

Senate DEM 2021 CD 12 is 175 miles long

House DEM 2021 CD 2 is 151 miles long

House DEM 2021 CD 5 is 150 miles long

	BASELINE			FED
				12 to 20
1	768,550	31,084	4.22%	53.60
2	734,793	(2,673)	-0.36%	57.20
3	809,749	72,283	9.80%	30.20
4	716,177	(21,289)	-2.89%	63.60
5	731,052	(6,414)	-0.87%	59.70
6	687,118	(50,348)	-6.83%	64.20
7	737,340	(126)	-0.02%	61.00
8	745,736	8,270	1.12%	66.00
9	704,051	(33,415)	-4.53%	36.30
10	729,405	(8,061)	-1.09%	52.90
11	692,589	(44,877)	-6.09%	18.30
12	808,944	71,478	9.69%	55.30
13	698,441	(39,025)	-5.29%	42.00
14	730,056	(7,410)	-1.00%	53.90
15	766,337	28,871	3.91%	55.70
16	739,110	1,644	0.22%	56.40

PRODUCED IN NATIVE FORMAT

**To:** Varrasso, Theresea[Theresea.Varrasso@ohiosenate.gov]  
**Cc:** Strigari, Frank[Frank.Strigari@ohiosenate.gov]  
**From:** DiRossi, Ray  
**Sent:** Wed 11/3/2021 3:13:42 PM  
**Subject:** Sub SB 258  
[I\\_134\\_2106-2.pdf](#)

Embargoed until further notice  
See attached sub bill draft from LSC for SB 258

Thanks

**Ray DiRossi**  
**Director of Finance and Budget**  
**Ohio Senate Majority Caucus**  
**Statehouse, Suite 205**  
**Columbus, Ohio 43215**



(O) 614.466.4947

(C) 614.578.3848

[ray.dirossi@ohiosenate.gov](mailto:ray.dirossi@ohiosenate.gov)



## **CERTIFICATE OF SERVICE**

I, Freda J. Levenson, hereby certify that on this 10th day of December, 2021, I caused a true and correct copy of this appendix to be served by email upon the counsel listed below:

Bridget C. Coontz, [bridget.coontz@ohioago.gov](mailto:bridget.coontz@ohioago.gov)  
Julie M. Pfeiffer, [julie.pfeiffer@ohioago.gov](mailto:julie.pfeiffer@ohioago.gov)  
Michael Walton, [michael.walton@ohioago.gov](mailto:michael.walton@ohioago.gov)

*Counsel for Respondent Ohio Secretary of State LaRose*

Phillip J. Strach, [phil.strach@nelsonmullins.com](mailto:phil.strach@nelsonmullins.com)  
Thomas A. Farr, [tom.farr@nelsonmullins.com](mailto:tom.farr@nelsonmullins.com)  
John E. Branch, III, [john.branch@nelsonmullins.com](mailto:john.branch@nelsonmullins.com)  
Alyssa M. Riggins, [alyssa.riggins@nelsonmullins.com](mailto:alyssa.riggins@nelsonmullins.com)

*Counsel for Respondents House Speaker Robert R. Cupp and Senate President  
Matt Huffman*

/s/ Freda J. Levenson  
Freda J. Levenson (0045916)  
*Counsel for Relators*

**IN THE SUPREME COURT OF OHIO**

---

**Regina C. Adams, *et al.*,**

***Relators,***

***v.***

**Governor Mike DeWine, *et al.*,**

***Respondents.***

---

**Case No. 2021-1428**

**Original Action Filed Pursuant to  
Ohio Const., Art. XIX, Sec. 3(A)**

---

**League of Women Voters of Ohio, *et al.*,**

***Relators,***

***v.***

**Governor Mike DeWine, *et al.*,**

***Respondents.***

---

**Case No. 2021-1449**

**Original Action Filed Pursuant to  
Ohio Const., Art. XIX, Sec. 3(A)**

---

**AFFIDAVIT OF FREDA LEVENSON  
EXHIBITS APPENDIX B - DOCUMENTS PRODUCED IN DISCOVERY  
Volume 2 of 3**

---

*(Counsel listing on next page)*

Abha Khanna (PHV 2189-2021)  
Ben Stafford (PHV 25433-2021)  
ELIAS LAW GROUP, LLP  
1700 Seventh Ave., Suite 2100  
Seattle, WA 98101  
(206) 656-0176  
akhanna@elias.law

Aria C. Branch (PHV 25435-2021)  
Jyoti Jasrasaria (PHV 25401-2021)  
Spencer W. Klein (PHV 25432-2021)  
Harleen K. Gambhir (PHV 25587-2021)  
ELIAS LAW GROUP, LLP  
10 G St. NE, Suite 600  
Washington, DC 20002  
(202) 968-4490  
abbranch@elias.law

Donald J. McTigue (0022849)  
*Counsel of Record*  
Derek S. Clinger (0092075)  
MCTIGUE & COLOMBO, LLC  
545 East Town Street  
Columbus, OH 43215  
(614) 263-7000  
dmctigue@electionlawgroup.com

*Counsel for Adams Relators*

Freda J. Levenson (0045916)  
*Counsel of Record*  
ACLU OF OHIO FOUNDATION, INC.  
4506 Chester Avenue  
Cleveland, OH 44103  
(614) 586-1972 x125  
flevenson@acluohio.org

David J. Carey (0088787)  
ACLU OF OHIO FOUNDATION, INC.  
1108 City Park Avenue, Suite 203  
Columbus, OH 43206  
(614) 586-1972 x2004  
dcarey@acluohio.org

Dave Yost  
OHIO ATTORNEY GENERAL

Bridget C. Coontz (0072919)  
Julie M. Pfeiffer (0069762)  
Michael A. Walton (0092201)  
Assistant Attorneys General  
Constitutional Offices Section  
30 E. Broad Street, 16th Floor  
Columbus, OH 43215  
(614) 466-2872  
bridget.coontz@ohioago.gov

*Counsel for Respondent Ohio Secretary of State  
Frank LaRose*

Phillip J. Strach (PHV 25444-2021)  
Thomas A. Farr (PHV 25461-2021)  
John E. Branch, III (PHV 25460-2021)  
Alyssa M. Riggins (PHV 25441-2021)  
NELSON MULLINS RILEY & SCARBOROUGH, LLP  
4140 Parklake Ave., Suite 200  
Raleigh, NC 27612  
(919) 329-3812  
phil.strach@nelsonmullins.com

*Counsel for Respondents House Speaker Bob  
Cupp and Senate President Matt Huffman*

Julie A. Ebenstein (PHV 25423-2021)  
AMERICAN CIVIL LIBERTIES UNION  
125 Broad Street  
New York, NY 10004  
(212) 519-7866  
jebenstein@aclu.org

Robert D. Fram (PHV 25414-2021)  
Donald Brown (PHV 25480-2021)  
David Denuyl (PHV 25452-2021)  
Joshua González (PHV 25424-2021)  
Juliana Goldrosen (PHV 25193-2021)  
COVINGTON & BURLING, LLP  
Salesforce Tower  
415 Mission Street, Suite 5400  
San Francisco, CA 94105-2533  
(415) 591-6000  
rfram@cov.com

James Smith\*\*  
L. Brady Bender (PHV 25192-2021)  
Sarah Suwanda\*\*  
Alex Thomson (PHV 25462-2021)  
COVINGTON & BURLING, LLP  
One CityCenter  
850 Tenth Street, NW  
Washington, DC 20001-4956  
(202) 662-6000  
jmsmith@cov.com

Anupam Sharma (PHV 25418-2021)  
Yale Fu (PHV 25419-2021)  
COVINGTON & BURLING, LLP  
3000 El Camino Real  
5 Palo Alto Square, 10th Floor  
Palo Alto, CA 94306-2112  
(650) 632-4700  
asharma@cov.com

*Counsel for League of Women Voters  
Relators*

*\*\* Pro Hac Vice Motion Forthcoming*

**EXHIBITS APPENDIX B - DOCUMENTS PRODUCED IN DISCOVERY**  
**Volume 2 of 3**

**Index of Documents**

<b>ITEM</b>	<b>FILE NAME</b>	<b>BATES RANGE</b>
1	DIROSSI_007723	DIROSSI_007723
2	DIROSSI_007724	DIROSSI_007724
3	DIROSSI_007725	DIROSSI_007725
4	DIROSSI_007726	DIROSSI_007726
5	DIROSSI_007727	DIROSSI_007727
6	DIROSSI_008928	DIROSSI_008928
7	DIROSSI_008929	DIROSSI_008929
8	DIROSSI_008930	DIROSSI_008930
9	DIROSSI_008931	DIROSSI_008931
10	DIROSSI_008932	DIROSSI_008932-008935
11	DIROSSI_008936	DIROSSI_008936
12	DIROSSI_008937	DIROSSI_008937
13	DIROSSI_008943	DIROSSI_008943
14	DIROSSI_008944	DIROSSI_008944
15	DIROSSI_008947	DIROSSI_008947
16	DIROSSI_008948	DIROSSI_008948-008949
17	DIROSSI_008950	DIROSSI_008950
18	DIROSSI_008951	DIROSSI_008951
19	DIROSSI_008952	DIROSSI_008952
20	DIROSSI_008953	DIROSSI_008953
21	DIROSSI_008954	DIROSSI_008954
22	DIROSSI_008955	DIROSSI_008955
23	DIROSSI_008956	DIROSSI_008956
24	DIROSSI_008957	DIROSSI_008957
25	DIROSSI_008958	DIROSSI_008958
26	DIROSSI_008959	DIROSSI_008959
27	DIROSSI_008965	DIROSSI_008965
28	DIROSSI_008966	DIROSSI_008966
29	DIROSSI_008967	DIROSSI_008967
30	DIROSSI_008968	DIROSSI_008968
31	DIROSSI_008969	DIROSSI_008969
32	DIROSSI_008970	DIROSSI_008970-008976
33	DIROSSI_009881	DIROSSI_009881

34	DIROSSI_009892	DIROSSI_009892
35	DIROSSI_009895	DIROSSI_009895
36	DIROSSI_011097	DIROSSI_011097
37	DIROSSI_011098	DIROSSI_011098
38	DIROSSI_011099	DIROSSI_011099
39	DIROSSI_011106	DIROSSI_011106
40	DIROSSI_011107	DIROSSI_011107
41	DIROSSI_011108	DIROSSI_011108
42	DIROSSI_011109	DIROSSI_011109
43	DIROSSI_011110	DIROSSI_011110
44	GAVARONE_000132	GAVARONE_000132
45	GAVARONE_000133	GAVARONE_000133
46	GAVARONE_000134	GAVARONE_000134
47	GAVARONE_000135	GAVARONE_000135
48	GAVARONE_002607	GAVARONE_002607-002610
49	GAVARONE_002936	GAVARONE_002936-002938
50	GAVARONE_003074	GAVARONE_003074
51	GAVARONE_003075	GAVARONE_003075
52	GAVARONE_004275	GAVARONE_004275
53	GAVARONE_004276	GAVARONE_004276
54	GAVARONE_004277	GAVARONE_004277
55	GAVARONE_004278	GAVARONE_004278
56	GAVARONE_006702	GAVARONE_006702
57	GAVARONE_006703	GAVARONE_006703
58	GAVARONE_007607	GAVARONE_007607
59	LAROSE000004	LAROSE000004
60	LAROSE000005	LAROSE000005
61	LAROSE000006	LAROSE000006
62	LAROSE000007	LAROSE000007
63	LAROSE000009	LAROSE000009
64	LAROSE000010	LAROSE000010-11
65	LAROSE000012	LAROSE000012
66	LAROSE000013	LAROSE000013-14
67	LAROSE000015	LAROSE000015
68	LAROSE000023	LAROSE000023
69	LAROSE000024	LAROSE000024
70	LAROSE000025	LAROSE000025
71	LAROSE000026	LAROSE000026-27
72	LAROSE000030	LAROSE000030

73	LAROSE000031	LAROSE000031-34
74	LAROSE000035	LAROSE000035-42
75	LAROSE000043	LAROSE000043-46
76	LAROSE000047	LAROSE000047-50
77	LAROSE000051	LAROSE000051-58
78	LAROSE000059	LAROSE000059-62
79	LAROSE000063	LAROSE000063
80	LAROSE000800	LAROSE000800
81	LAROSE000801	LAROSE000801-15
82	LAROSE000816	LAROSE000816
83	LAROSE000817	LAROSE000817
84	LAROSE000818	LAROSE000818
85	LAROSE000819	LAROSE000819
86	LAROSE000820	LAROSE000820
87	LAROSE000821	LAROSE000821
88	LAROSE000822	LAROSE000822
89	LAROSE000823	LAROSE000823
90	LAROSE000824	LAROSE000824
91	LAROSE000825	LAROSE000825-27
92	LAROSE000828	LAROSE000828
93	LAROSE000829	LAROSE000829
94	LAROSE000830	LAROSE000830
95	LAROSE000831	LAROSE000831
96	LAROSE000832	LAROSE000832
97	LAROSE000833	LAROSE000833
98	LAROSE000834	LAROSE000834
99	LAROSE000835	LAROSE000835
100	LAROSE000836	LAROSE000836
101	LAROSE001573	LAROSE001573-74
102	LAROSE001575	LAROSE001575-76
103	LAROSE001577	LAROSE001577
104	LAROSE001578	LAROSE001578-82
105	LAROSE001583	LAROSE001583-86
106	LAROSE001587	LAROSE001587
107	LAROSE001589	LAROSE001589
108	LAROSE001592	LAROSE001592
109	LAROSE001593	LAROSE001593
110	MCCOLLEY_000005	MCCOLLEY_000005
111	MCCOLLEY_000006	MCCOLLEY_000006

112	MCCOLLEY_000014	MCCOLLEY_000014
113	MCCOLLEY_000015	MCCOLLEY_000015
114	MCCOLLEY_000016	MCCOLLEY_000016
115	MCCOLLEY_000017	MCCOLLEY_000017
116	MCCOLLEY_000018	MCCOLLEY_000018
117	MCCOLLEY_000019	MCCOLLEY_000019
118	MCCOLLEY_000020	MCCOLLEY_000020
119	MCCOLLEY_000021	MCCOLLEY_000021
120	MCCOLLEY_000022	MCCOLLEY_000022
121	MCCOLLEY_000023	MCCOLLEY_000023
122	MCCOLLEY_000024	MCCOLLEY_000024
123	MCCOLLEY_000025	MCCOLLEY_000025
124	MCCOLLEY_000026	MCCOLLEY_000026
125	MCCOLLEY_000027	MCCOLLEY_000027
126	MCCOLLEY_001247	MCCOLLEY_001247
127	MCCOLLEY_001249	MCCOLLEY_001249
128	MCCOLLEY_002450	MCCOLLEY_002450
129	MCCOLLEY_002451	MCCOLLEY_002451-52
130	MCCOLLEY_003655	MCCOLLEY_003655
131	MCCOLLEY_004856	MCCOLLEY_004856
132	MCCOLLEY_004857	MCCOLLEY_004857-65
133	MCCOLLEY_004866	MCCOLLEY_004866
134	MCCOLLEY_004883	MCCOLLEY_004883-97
135	MCCOLLEY_004899	MCCOLLEY_004899-4901
136	MCCOLLEY_004953	MCCOLLEY_004953
137	MCCOLLEY_004954	MCCOLLEY_004954-55
138	MCCOLLEY_004956	MCCOLLEY_004956
139	MCCOLLEY_004957	MCCOLLEY_004957-65
140	MCCOLLEY_004966	MCCOLLEY_004966
141	MCCOLLEY_004967	MCCOLLEY_004967
142	MCCOLLEY_004968	MCCOLLEY_004968-69
143	OELSLAGER_000090	OELSLAGER_000090



**To:** Fortney, John[John.Fortney@ohiosenate.gov]  
**From:** DiRossi, Ray  
**Sent:** Wed 11/3/2021 2:05:52 PM  
[SB 258 As Introduced.pdf](#)

**Ray DiRossi**

**Director of Finance and Budget**  
**Ohio Senate Majority Caucus**  
**Statehouse, Suite 205**  
**Columbus, Ohio 43215**



(O) 614.466.4947

(C) 614.578.3848

[ray.dirossi@ohiosenate.gov](mailto:ray.dirossi@ohiosenate.gov)



**To:** Uxley, Andrew[Andrew.Uxley@ohiosenate.gov]  
**Cc:** Strigari, Frank[Frank.Strigari@ohiosenate.gov]  
**From:** DiRossi, Ray  
**Sent:** Wed 11/3/2021 2:56:24 PM  
**Subject:** Sub SB 258  
[Sub SB 258 BAF.xlsx](#)  
[SB 258 Sub bill graphic.pdf](#)

Andrew

This is embargoed until further notice

But we wanted you to have this info for the committee web site

The XLS is a BAF "Block Assignment File"  
and the PDF is a statewide image of the sub bill

I will send the drafted sub bill to Theresa under separate email when it is received from LSC

**Ray DiRossi**  
**Director of Finance and Budget**  
**Ohio Senate Majority Caucus**  
**Statehouse, Suite 205**  
**Columbus, Ohio 43215**

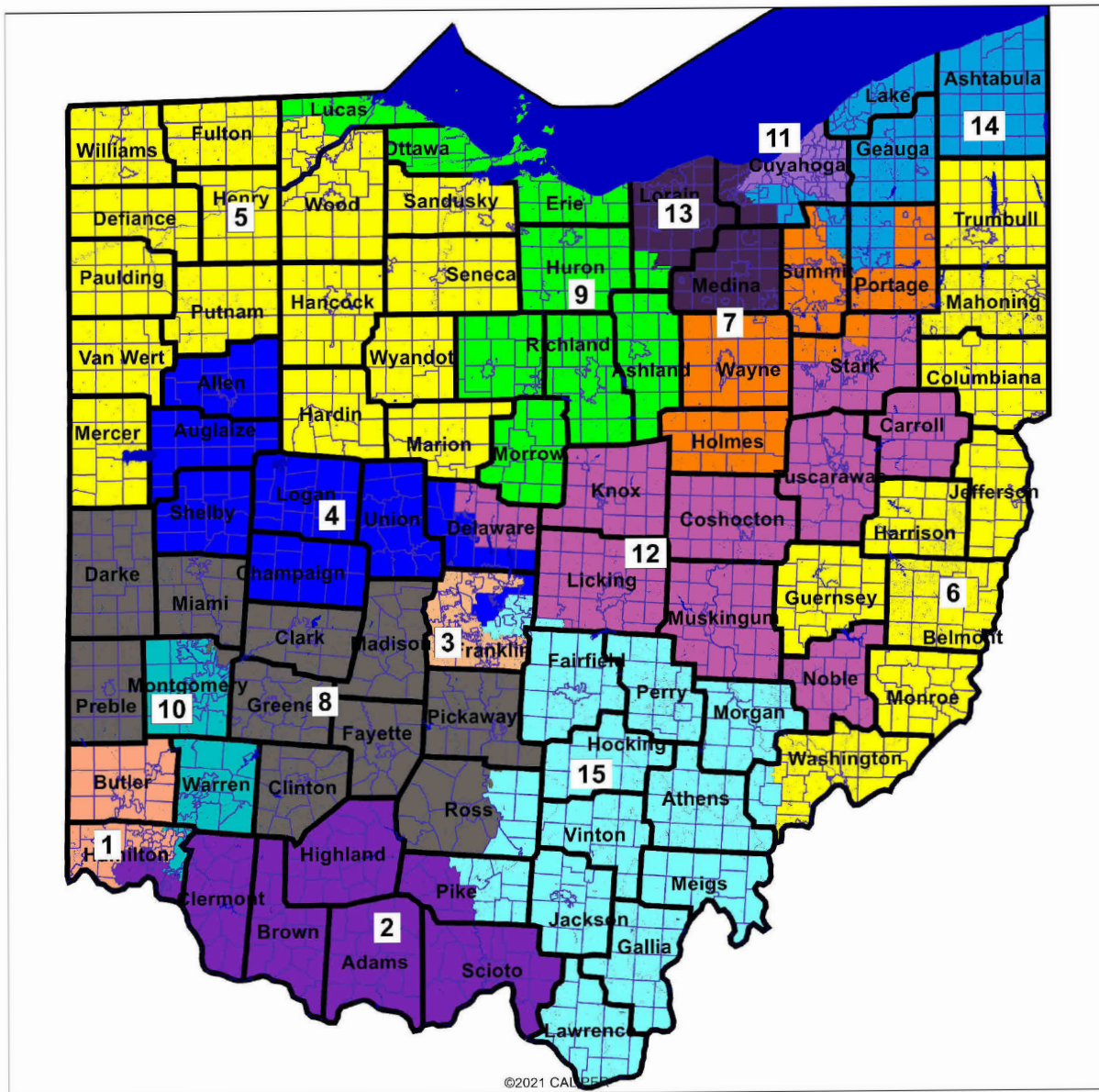


(O) 614.466.4947

(C) 614.578.3848

[ray.dirossi@ohiosenate.gov](mailto:ray.dirossi@ohiosenate.gov)

PRODUCED IN NATIVE FORMAT





**To:** McColley, Robert[Robert.McColley@ohiosenate.gov]  
**From:** DiRossi, Ray  
**Sent:** Mon 11/1/2021 3:18:42 PM  
**Subject:** Updated graphic for your CD map  
[McColley Statewide III.pdf](#)

See attached PDF  
Statewide view  
only changes in Holmes and / Stark counties  
Ray



©2021 CALDEX

DIROSSI\_008929

PRODUCED IN NATIVE FORMAT



PRODUCED IN NATIVE FORMAT

**County Populations and Filing Locations  
Ohio Congressional Districts 2022**

	#	County	2020 Census Population	2020 Census Population %	County to File Petitions
CD	1	Hamilton (part)	544,293	69.2%	* Filing county
		Warren	242,337	30.8%	
CD	2	Adams	27,477	3.5%	
		Brown	43,676	5.6%	
		Clermont	208,601	26.5%	* Filing county
		Gallia	29,220	3.7%	
		Hamilton (part)	119,668	15.2%	
		Highland	43,317	5.5%	
		Hocking	28,050	3.6%	
		Jackson	32,653	4.2%	
		Lawrence	58,240	7.4%	
		Meigs	22,210	2.8%	
		Pike	27,088	3.4%	
		Ross (part)	59,622	7.6%	
		Scioto	74,008	9.4%	
		Vinton	12,800	1.6%	
CD	3	Franklin (part)	786,630	100.0%	* Filing county
CD	4	Allen	102,206	13.0%	
		Auglaize	46,422	5.9%	
		Champaign	38,714	4.9%	
		Delaware	214,124	27.2%	* Filing county
		Hardin	30,696	3.9%	
		Logan	46,150	5.9%	
		Marion	65,359	8.3%	
		Morrow	34,950	4.4%	
		Richland	124,936	15.9%	
		Shelby (part)	20,289	2.6%	
		Union	62,784	8.0%	

**County Populations and Filing Locations  
Ohio Congressional Districts 2022**

	#	County	2020 Census Population	2020 Census Population %	County to File Petitions
<b>CD</b>	<b>5</b>	Crawford	42,025	5.3%	
		Hancock	74,920	9.5%	
		Huron	58,565	7.4%	
		Lorain (part)	311,893	39.6%	* Filing county
		Mercer	42,528	5.4%	
		Paulding	18,806	2.4%	
		Putnam	34,451	4.4%	
		Seneca	55,069	7.0%	
		Van Wert	28,931	3.7%	
		Wyandot	21,900	2.8%	
		Wood (part)	97,542	12.4%	
<b>CD</b>	<b>6</b>	Belmont	66,497	8.5%	
		Carroll	26,721	3.4%	
		Columbiana	101,877	13.0%	
		Harrison	14,483	1.8%	
		Jefferson	65,249	8.3%	
		Mahoning	228,614	29.1%	* Filing county
		Monroe	13,385	1.7%	
		Noble	14,115	1.8%	
		Trumbull	201,977	25.7%	
		Washington (part)	53,711	6.8%	
<b>CD</b>	<b>7</b>	Ashland	52,447	6.7%	
		Holmes (part)	26,175	3.3%	
		Stark	374,853	47.7%	* Filing county
		Summit (part)	216,261	27.5%	
		Wayne	116,894	14.9%	
<b>CD</b>	<b>8</b>	Butler	390,357	49.6%	* Filing county
		Darke	51,881	6.6%	
		Hamilton (part)	166,678	21.2%	
		Miami	108,774	13.8%	
		Preble	40,999	5.2%	
		Shelby (part)	27,941	3.6%	

**County Populations and Filing Locations  
Ohio Congressional Districts 2022**

	#	County	2020 Census Population	2020 Census Population %	County to File Petitions
CD	9	Defiance	38,286	4.9%	
		Erie	75,622	9.6%	
		Fulton	42,713	5.4%	
		Henry	27,662	3.5%	
		Lucas	431,279	54.8%	* Filing county
		Ottawa	40,364	5.1%	
		Sandusky	58,896	7.5%	
		Williams	37,102	4.7%	
		Wood (part)	34,706	4.4%	
CD	10	Clark (part)	81,355	10.3%	
		Greene	167,966	21.4%	
		Montgomery	537,309	68.3%	* Filing county
CD	11	Cuyahoga (part)	786,630	100.0%	* Filing county
CD	12	Athens	62,431	7.9%	
		Coshocton	36,612	4.7%	
		Fairfield (part)	154,917	19.7%	
		Guernsey	38,438	4.9%	
		Holmes (part)	18,048	2.3%	
		Knox	62,721	8.0%	
		Licking	178,519	22.7%	* Filing county
		Morgan	13,802	1.8%	
		Muskingum	86,410	11.0%	
		Perry	35,408	4.5%	
		Tuscarawas	93,263	11.9%	
		Washington (part)	6,060	0.8%	
CD	13	Cuyahoga (part)	278,922	35.5%	
		Lorain (part)	1,071	0.1%	
		Medina	182,470	23.2%	
		Summit (part)	324,167	41.2%	* Filing county

**County Populations and Filing Locations  
Ohio Congressional Districts 2022**

	#	County	2020 Census Population	2020 Census Population %	County to File Petitions
<b>CD</b>	<b>14</b>	Ashtabula	97,574	12.4%	
		Cuyahoga (part)	199,265	25.3%	
		Geauga	95,397	12.1%	
		Lake	232,603	29.6%	* Filing county
		Portage	161,791	20.6%	
<b>CD</b>	<b>15</b>	Clark (part)	54,646	6.9%	
		Clinton	42,018	5.3%	
		Fairfield (part)	4,004	0.5%	
		Fayette	28,951	3.7%	
		Franklin (part)	537,177	68.3%	* Filing county
		Madison	43,824	5.6%	
		Pickaway	58,539	7.4%	
		Ross (part)	17,471	2.2%	

PRODUCED IN NATIVE FORMAT

## **Article XI - Legislative**

### **§ 03\* [Effective 1/1/2021] Requirements for drawing House of Representatives districts**

(A) The whole population of the state, as determined by the federal decennial census or, if such is unavailable, such other basis as the general assembly may direct, shall be divided by the number "ninety-nine" and by the number "thirty-three" and the quotients shall be the ratio of representation in the house of representatives and in the senate, respectively, for ten years next succeeding such redistricting.

### **§ 07\* [Effective 1/1/2021] Political subdivision boundaries to be used**

Notwithstanding the fact that boundaries of counties, municipal corporations, and townships within a district may be changed, district boundaries shall be created by using the boundaries of counties, municipal corporations, and townships as they exist at the time of the federal decennial census on which the redistricting is based, or, if unavailable, on such other basis as the general assembly has directed.

## **Article XIX - Congressional**

### **§ 02 Requirements for drawing congressional districts**

(A)(1) Each congressional district shall be entitled to a single representative in the United States house of representatives in each congress.

(2) The whole population of the state, as determined by the federal decennial census or, if the federal decennial census is unavailable, another basis as directed by the general assembly, shall be divided by the number of congressional districts apportioned to the state pursuant to Section 2 of Article I of the Constitution of the United States, and the quotient shall be the congressional ratio of representation for the next ten years.

(3) Notwithstanding the fact that boundaries of counties, municipal corporations, and townships within a district may be changed, district boundaries shall be created by using the data from the most recent federal decennial census or from the basis directed by the general assembly, as applicable.

PRODUCED IN NATIVE FORMAT



PRODUCED IN NATIVE FORMAT

CD #	Population	Deviation	FED 12 to 20	
1	786,630	0	51.5	
2	786,630	0	65.1	
3	786,630	0	30.4	
4	786,630	0	66.0	
5	786,630	0	58.8	
6	786,629	-1	52.9	7 Competitive Districts +/- 4%
7	786,630	0	56.7	
8	786,630	0	62.0	
9	786,630	0	47.7	
10	786,630	0	52.2	
11	786,630	0	19.4	
12	786,629	-1	61.3	
13	786,630	0	48.6	
14	786,630	0	53.2	
15	786,630	0	53.7	

*Note: Uses Federal election data from Presidential and U.S. Senate races between 2012 and 2020*

*Note: Prior election results do not guarantee future election outcomes*

**Competitive CDs (+/- 4%) using FED data**

7 McColley (SB 258)  
5 Yuko Sykes (SB 237) Sept 29<sup>th</sup>  
5 Yuko Sykes (SB 237) Nov 10<sup>th</sup>  
5 House Dem (HB 483)  
2 Current Map

**Competitive CDs (+/- 4%) using all data**

5 McColley (SB 258)  
5 Yuko Sykes (SB 237) Sept 29<sup>th</sup>  
4 Yuko Sykes (SB 237) Nov 10<sup>th</sup>  
5 House Dem (HB 483)  
2 Current Map

**Competitive CDs (+/- 3.75%) using FED data**

7 McColley (SB 258)  
5 Yuko Sykes (SB 237) Sept 29<sup>th</sup>  
5 Yuko Sykes (SB 237) Nov 10<sup>th</sup>  
5 House Dem (HB 483)  
0 Current Map

**Competitive CDs (+/- 3.75%) using all data**

4 McColley (SB 258)  
4 Yuko Sykes (SB 237) Sept 29<sup>th</sup>  
4 Yuko Sykes (SB 237) Nov 10<sup>th</sup>  
5 House Dem (HB 483)  
2 Current Map

**Competitive CDs (+/- 3.5%) using FED data**

6 McColley (SB 258)  
4 Yuko Sykes (SB 237) Sept 29<sup>th</sup>  
4 Yuko Sykes (SB 237) Nov 10<sup>th</sup>  
4 House Dem (HB 483)  
0 Current Map

**Competitive CDs (+/- 3.5%) using all data**

4 McColley (SB 258)  
4 Yuko Sykes (SB 237) Sept 29<sup>th</sup>  
4 Yuko Sykes (SB 237) Nov 10<sup>th</sup>  
4 House Dem (HB 483)  
1 Current Map

**Competitive CDs (+/- 3%) using FED data**

5 McColley (SB 258)  
4 Yuko Sykes (SB 237) Sept 29<sup>th</sup>  
4 Yuko Sykes (SB 237) Nov 10<sup>th</sup>  
4 House Dem (HB 483)  
0 Current Map

**Competitive CDs (+/- 3%) using all data**

3 McColley (SB 258)  
3 Yuko Sykes (SB 237) Sept 29<sup>th</sup>  
3 Yuko Sykes (SB 237) Nov 10<sup>th</sup>  
2 House Dem (HB 483)  
1 Current Map

**Competitive CDs (+/- 2.5%) using FED data**

4 McColley (SB 258)  
3 Yuko Sykes (SB 237) Sept 29<sup>th</sup>  
3 Yuko Sykes (SB 237) Nov 10<sup>th</sup>  
3 House Dem (HB 483)  
0 Current Map

**Competitive CDs (+/- 2.5%) using all data**

3 McColley (SB 258)  
2 Yuko Sykes (SB 237) Sept 29<sup>th</sup>  
2 Yuko Sykes (SB 237) Nov 10<sup>th</sup>  
1 House Dem (HB 483)  
0 Current Map

**Competitive CDs (+/- 2%) using FED data**

2 McColley (SB 258)  
3 Yuko Sykes (SB 237) Sept 29<sup>th</sup>  
3 Yuko Sykes (SB 237) Nov 10<sup>th</sup>  
2 House Dem (HB 483)  
0 Current Map

**Competitive CDs (+/- 2%) using all data**

3 McColley (SB 258)  
2 Yuko Sykes (SB 237) Sept 29<sup>th</sup>  
2 Yuko Sykes (SB 237) Nov 10<sup>th</sup>  
0 House Dem (HB 483)  
0 Current Map

**Competitive CDs (+/- 1.5%) using FED data**

2 McColley (SB 258)  
2 Yuko Sykes (SB 237) Sept 29<sup>th</sup>  
2 Yuko Sykes (SB 237) Nov 10<sup>th</sup>  
1 House Dem (HB 483)  
0 Current Map

**Competitive CDs (+/- 1.5%) using all data**

2 McColley (SB 258)  
1 Yuko Sykes (SB 237) Sept 29<sup>th</sup>  
1 Yuko Sykes (SB 237) Nov 10<sup>th</sup>  
0 House Dem (HB 483)  
0 Current Map



PRODUCED IN NATIVE FORMAT

PRODUCED IN NATIVE FORMAT

PRODUCED IN NATIVE FORMAT

PRODUCED IN NATIVE FORMAT



PRODUCED IN NATIVE FORMAT

PRODUCED IN NATIVE FORMAT

PRODUCED IN NATIVE FORMAT

PRODUCED IN NATIVE FORMAT

PRODUCED IN NATIVE FORMAT

PRODUCED IN NATIVE FORMAT

PRODUCED IN NATIVE FORMAT

PRODUCED IN NATIVE FORMAT



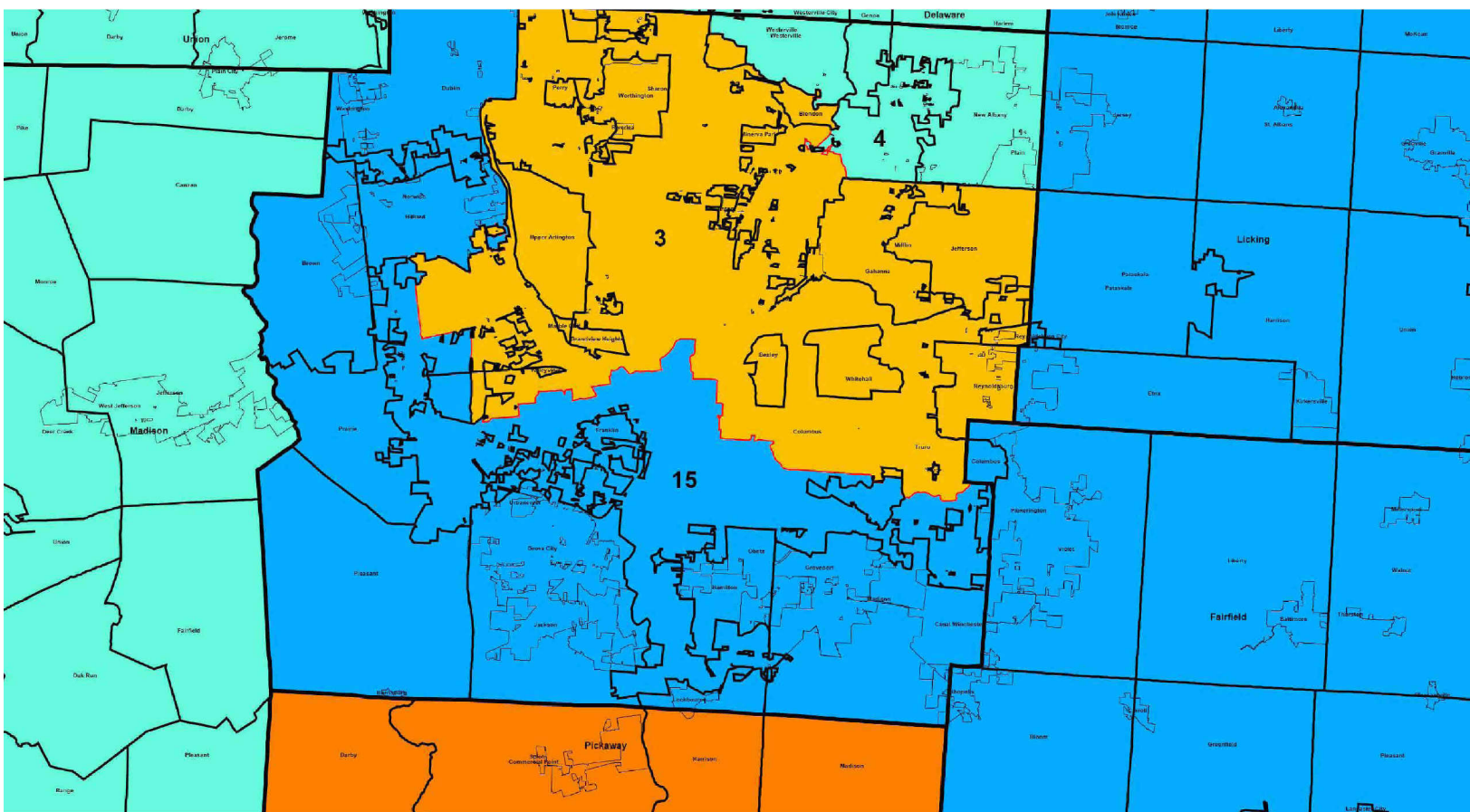
PRODUCED IN NATIVE FORMAT

PRODUCED IN NATIVE FORMAT

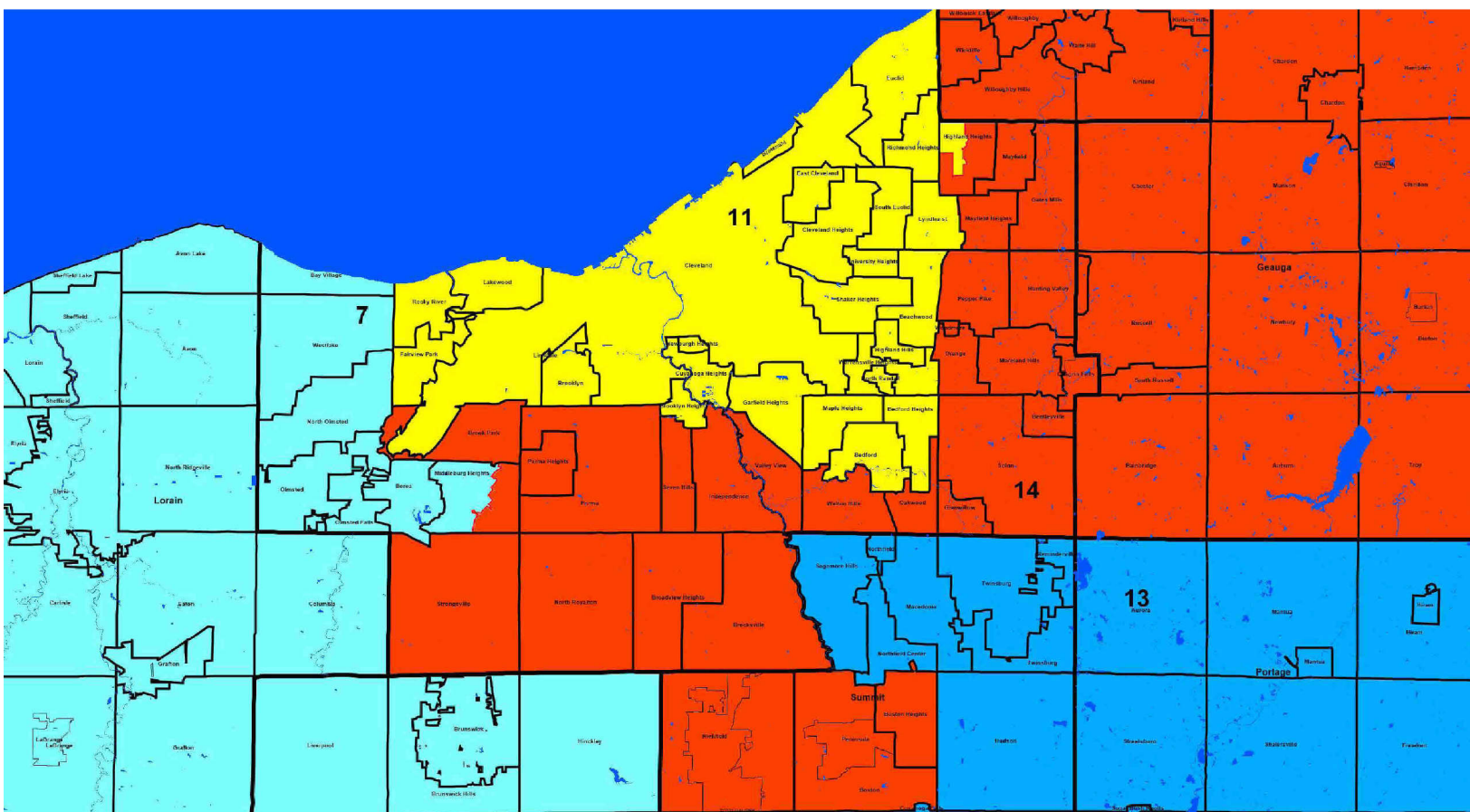
PRODUCED IN NATIVE FORMAT



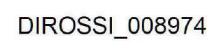
©2012 CALPAC



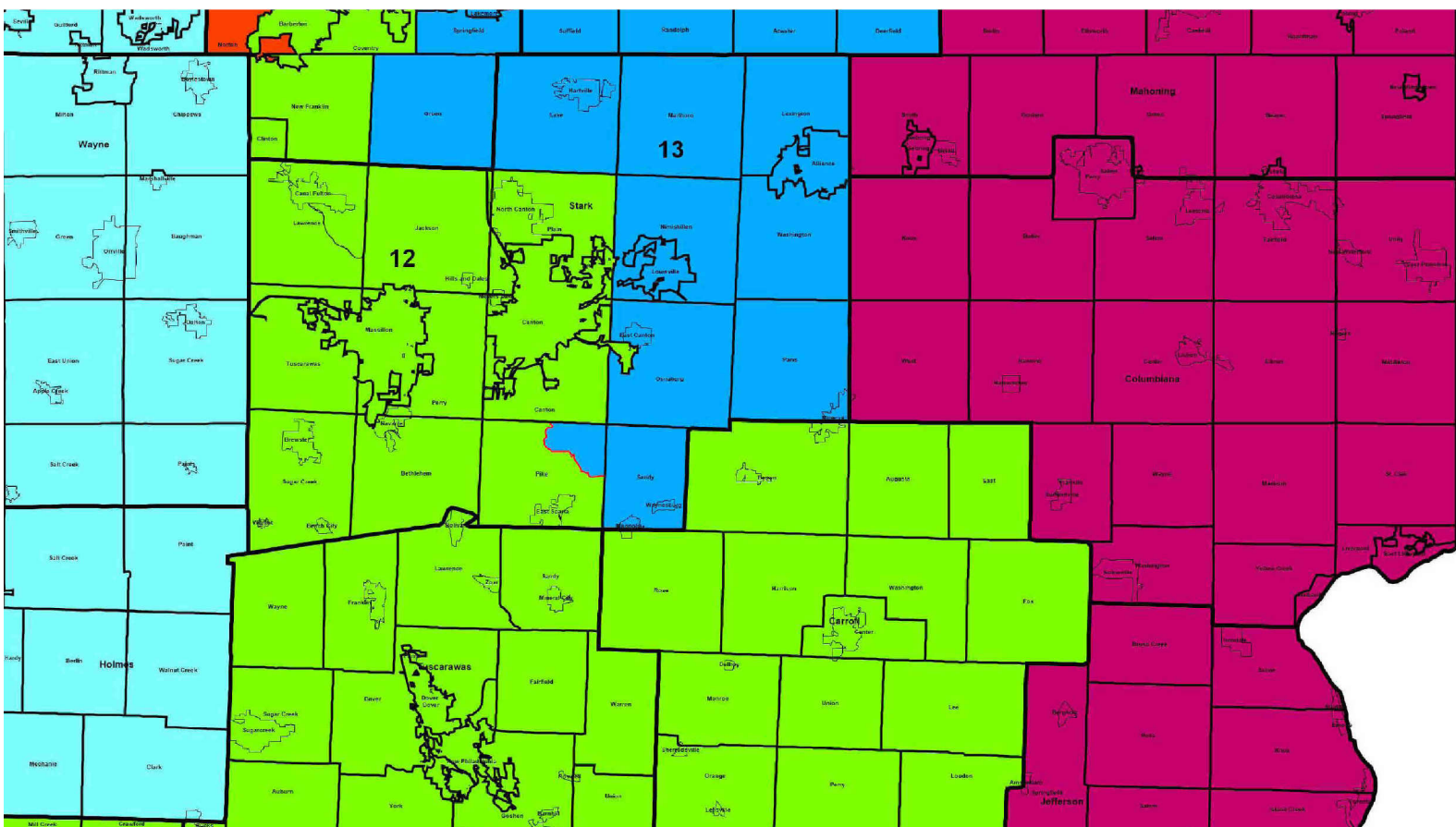


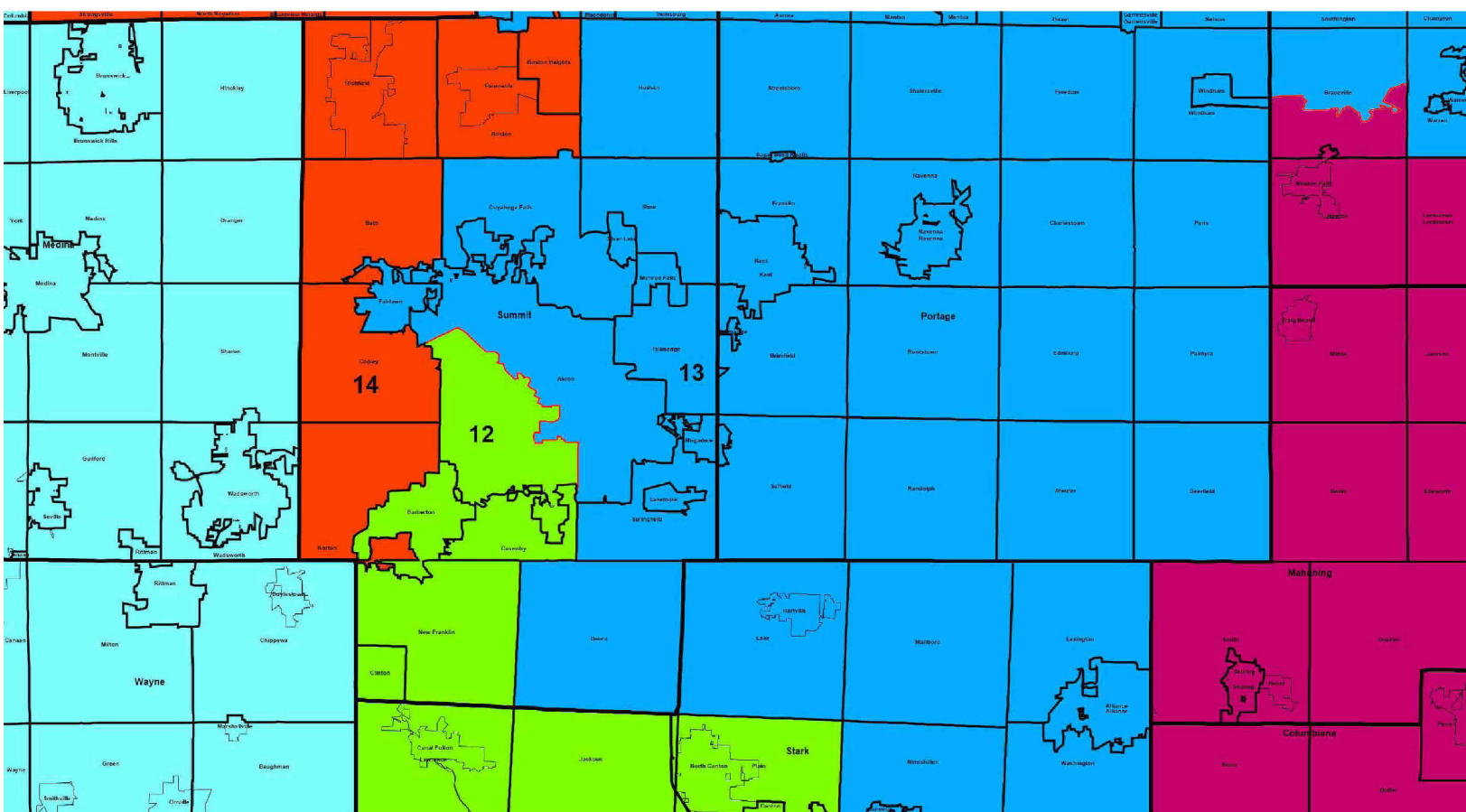












- Required to have at least 65 whole counties Map has 76
  - Map only splits 12 counties (76 whole)
  - Current map splits 23 counties (65 whole)
  - Most whole counties in at least the last 50+ years
  - Whole counties: 1971: 68, 1981: 66, 1991: 68, 2001: 67 and 2011: 65
- Counties with 4 districts – constitutionally prohibited Map complies = 0
  - 1971: 2, 1981: 0, 1991: 1, 2001: 1 and 2011: 2
- Counties with 3 districts – allowed 5 Map complies = 2
  - 1971: 3, 1981: 1, 1991: 0, 2001: 2 and 2011: 5
- Counties with 2 districts – allowed 18 Map complies = 10
  - Clark, Fairfield, Franklin, Holmes, Lorain, Ross, Shelby, Summit, Washington & Wood
- Attempt to have 1 whole County per CD (exclude wholly contained) Map achieves
  - 2011 map had 2 such (all parts) districts = CD 9 and CD 13
- One person one vote – state population of 11,799,448 Map achieves
  - 13 CDs at 786,630 (target) and 2 CDs at 786,629 (-1)

#### **County splits: Current versions of maps**

McColley (SB 258)	12 splits	14 total splits
House Dems (HB 483)	14 splits	14 total splits
Sykes / Yuko 258 (Nov SB 237)	14 splits	14 total splits
Contest Winning map #1, 3	14 splits	14 total splits
Current map	23 splits	32 total splits

#### **Subdivision splits: Current versions of maps**

<b>McColley (SB 258)</b>		<b>14 splits: 8 TWP and 6 Municipal Corps</b>
1. Clark	Mad River TWP	CD 10 / CD 15
2. Cuyahoga	Rocky River (#80)	CD 11 / CD 13
3. Cuyahoga	Oakwood (#355)	CD 11 / CD 14
4. Fairfield	Columbus (#1)	CD 12 / CD 15 <b>split 1 precincts</b>
5. Franklin	Columbus (#1)	CD 3 / CD 15
6. Hamilton	Glendale (#444)	CD 1 / CD 8
7. Hamilton:	Sycamore TWP	CD 1 / CD 2
8. Holmes	Berlin TWP	CD 7 / CD 12
9. Lorain	Columbia TWP	CD 5 / CD 13
10. Ross	Union TWP	CD 2 / CD 15
11. Shelby	Green TWP	CD 4 / CD 8
12. Summit	Cuyahoga Falls (#15)	CD 7 / CD 13
13. Washington	Belpre TWP	CD 6 / CD 12
14. Wood	Perrysburg TWP	CD 5 / CD 9

Only 3 of top 100 most populous cities are split (Columbus, Cuyahoga Falls & Rocky River)

**Sykes / Yuko 258 (Nov SB 237)****16 splits: 2 TWP and 14 Municipal Corps**

- |               |               |                           |
|---------------|---------------|---------------------------|
| 1. Clark:     | Springfield   |                           |
| 2. Cuyahoga:  | Berea         |                           |
| 3. Guernsey:  | Cambridge     |                           |
| 4. Hamilton:  | Maderia       |                           |
| 5. Hancock:   | Findlay       |                           |
| 6. Franklin:  | Columbus      | split 13 precincts VERIFY |
| 7. Franklin:  | Prairie TWP   |                           |
| 8. Greene:    | Beavercreek   |                           |
| 9. Knox:      | Mount Vernon  |                           |
| 10. Lorain:   | Amherst       |                           |
| 11. Mahoning: | Campbell      |                           |
| 12. Medina:   | Wooster       |                           |
| 13. Stark:    | Massillon     |                           |
| 14. Union:    | Marysville    |                           |
| 15. Union:    | Millcreek TWP | VERIFY                    |
| 16. Wood:     | Bowling Green |                           |

**House Dems (HB 483)****21 splits: 16 TWP and 5 Municipal Corps**

- |                 |                  |                          |
|-----------------|------------------|--------------------------|
| 1. Ashland:     | Lake TWP         |                          |
| 2. Clinton:     | Liberty TWP      |                          |
| 3. Clinton:     | Union TWP        |                          |
| 4. Cuyahoga:    | Seven Hills      |                          |
| 5. Franklin:    | Columbus         | split 5 precincts VERIFY |
| 6. Franklin:    | Prairie TWP      | Rooden omitted big split |
| 7. Greene:      | Beavercreek      |                          |
| 8. Greene:      | Beavercreek TWP  | Rooden omitted           |
| 9. Hamilton:    | Green TWP        |                          |
| 10. Hamilton:   | Miami TWP        | Rooden omitted           |
| 11. Holmes:     | Walnut Creek TWP |                          |
| 12. Lorain:     | North Ridgeville |                          |
| 13. Mahoning:   | Poland TWP       |                          |
| 14. Marion:     | Waldo TWP        |                          |
| 15. Ross:       | Greenfield       |                          |
| 16. Ross:       | Concord TWP      |                          |
| 17. Ross:       | Buckskin TWP     |                          |
| 18. Stark:      | Canton TWP       |                          |
| 19. Washington: | Fairfield TWP    | Rooden omitted           |
| 20. Washington: | Dunham TWP       |                          |
| 21. Wyandot:    | Antrim TWP       |                          |



## County Split Comparison – to last decade

	<b>2011 Enacted</b>	<b>2021 Proposal</b>
Athens	Split: 2 CDs	
Clark		Split: 2 CDs
Cuyahoga	Split: 4 CDs	Split: 3 CDs
Erie	Split: 2 CDs	
Fairfield		Split: 2 CDs
Fayette	Split: 2 CDs	
Franklin	Split: 3 CDs	Split: 2 CDs
Hamilton	Split: 2 CDs	Split: 3 CDs
Holmes		Split: 2 CDs
Huron	Split: 2 CDs	
Lorain	Split: 3 CDs	Split: 2 CDs
Lucas	Split: 2 CDs	
Mahoning	Split: 2 CDs	
Marion	Split: 2 CDs	
Medina	Split: 2 CDs	
Mercer	Split: 3 CDs	
Muskingum	Split: 2 CDs	
Ottawa	Split: 2 CDs	
Portage	Split: 3 CDs	
Richland	Split: 2 CDs	
Ross	Split: 2 CDs	Split: 2 CDs
Scioto	Split: 2 CDs	
Shelby		Split: 2 CDs
Stark	Split: 3 CDs	
Summit	Split: 4 CDs	Split: 2 CDs
Trumbull	Split: 2 CDs	
Tuscarawas	Split: 2 CDs	
Washington		Split: 2 CDs
Wood		Split: 2 CDs
	<b>23 splits</b>	<b>12 splits</b>

**2010 Split Subdivisions (35\*) \* = Annexation changes in geography between 2010/2020**

Cuyahoga	Berea	
Cuyahoga	Cleveland	made whole in 2021
Cuyahoga	Parma	
Cuyahoga	Rocky River	
Fayette	Jasper TWP	
Fayette	Union TWP	
Franklin	Columbus	population required split
Franklin	Gahanna	
Franklin	Grandview Heights	
Franklin	Grove City	
Franklin	Groveport	
Franklin	New Albany	
Franklin	Obetz	
Franklin	Westerville	
Franklin	Worthington	
Hamilton	Cincinnati	made whole in 2021
Lorain	Grafton TWP	
Lucas	Toledo	made whole in 2021
Marion	Claridon TWP	
Medina	Brunswick TWP	
Mercer	Butler TWP	
Mercer	Jefferson TWP	
Ottawa	Berlin TWP	
Portage	Brimfield TWP	
Richland	Madison TWP	
Ross	Twin TWP	
Scioto	Rush TWP	
Stark	Canton	made whole in 2021
Stark	Canton TWP	
Stark	Lake TWP	
Stark	Perry TWP	
Stark	Plain TWP	
Summit	Akron	made whole in 2021
Summit	Cuyahoga Falls	
Summit	Springfield TWP	

FED		
<u>12 to 20</u>		
1	786,630	51.5
2	786,630	65.1
3	786,630	30.4
4	786,630	66.0
5	786,630	58.8
6	786,629	-1 52.9
7	786,630	56.7
8	786,630	62.0
9	786,630	47.7
10	786,630	52.2
11	786,630	19.4
12	786,629	-1 61.3
13	786,630	48.6
14	786,630	53.2
15	786,630	53.7

**Competitive CDs (+/- 4%) using FED data**

7	McColley (SB 258)
5	Yuko Sykes (SB 237) Sept 29 <sup>th</sup>
5	Yuko Sykes (SB 237) Nov 10 <sup>th</sup>
5	House Dem (HB 483)
2	Current Map

**Competitive CDs (+/- 4%) using all data**

5	McColley (SB 258)
5	Yuko Sykes (SB 237) Sept 29 <sup>th</sup>
4	Yuko Sykes (SB 237) Nov 10 <sup>th</sup>
5	House Dem (HB 483)
2	Current Map



#### Major cities history.....

- Regarding 7 of the Big 8 cities: Akron, Canton, Cincinnati, Cleveland, Dayton, Toledo and Youngstown (Note: Columbus too big to be 1 CD)
- 1<sup>st</sup> time since at least 1965 that all are major cities (Columbus note) whole / none split

Testimony to add Greene county (Wright Patt) back to the 10<sup>th</sup> DONE

Testimony to not split Franklin 3 ways DONE

Testimony to not split Toledo / Lucas county DONE

Testimony to unify the Mahoning Valley (Trumbull and Mahoning) DONE

#### County specific history.....

##### Lucas County

2021 Whole	2011 Split in 2	2001 Split in 2
------------	-----------------	-----------------

##### Montgomery County

2021	Whole
2011	Whole
2001	Split in 2
1991	Split in 2
1981	Split in 2
1971	Split in 3
1968	Split in 4

##### Franklin County

2021	Split in 2
2011	Split in 3
2001	Split in 3

##### Summit County

2021	Split in 2
2011	Split in 4
2001	Split in 3

##### Stark County

2021 Whole	2011 Split in 3
------------	-----------------

##### Cuyahoga County

2021	Split in 3
2011	Split in 4
2001	Split in 4
1991	Split in 4
1981	Split in 3
1971	Split in 4
1968	Split in 4
1965	Split in 4

## Population affected by a split county analysis

<b>Population of Split counties</b>		<b>Big 3</b>	<b>Other</b>	<b>Total</b>
McColley (SB 258)	12 splits	3,419,263	1,509,879	4,929,142
House Dems (HB 483)	14 splits	3,419,263	1,447,208	4,866,471
Sykes / Yuko 258 (Nov SB 237)	14 splits	3,419,263	1,708,403	5,127,666
Contest winning maps #1, 3	14 splits	3,419,263		
Current map	23 splits	3,419,263	3,263,906	6,683,169

Columbus Franklin county portion = 880,329

Note: 89.35% is max score

Columbus in CD 3 = 584,813 66.4%

Columbus and circumscribed area Franklin county portion = 1,019,670

Note: 77.14% is max score

Senate REP Area in CD 3 = 697,723 68.42%

House DEM Area in CD 3 = 625,181 61.30%

Senate DEM Area in CD 3 = 620,960 60.80%

## Distance Measurements

2011 CD 6 is 201 miles long

2011 CD 4 is 158 miles long

Senate REP 2021 CD 6 is 159 miles long

Senate REP 2021 CD 5 is 167 miles long

Senate DEM 2021 CD 12 is 175 miles long

House DEM 2021 CD 2 is 151 miles long

House DEM 2021 CD 5 is 150 miles long

	BASELINE			FED
				12 to 20
1	768,550	31,084	4.22%	53.60
2	734,793	(2,673)	-0.36%	57.20
3	809,749	72,283	9.80%	30.20
4	716,177	(21,289)	-2.89%	63.60
5	731,052	(6,414)	-0.87%	59.70
6	687,118	(50,348)	-6.83%	64.20
7	737,340	(126)	-0.02%	61.00
8	745,736	8,270	1.12%	66.00
9	704,051	(33,415)	-4.53%	36.30
10	729,405	(8,061)	-1.09%	52.90
11	692,589	(44,877)	-6.09%	18.30
12	808,944	71,478	9.69%	55.30
13	698,441	(39,025)	-5.29%	42.00
14	730,056	(7,410)	-1.00%	53.90
15	766,337	28,871	3.91%	55.70
16	739,110	1,644	0.22%	56.40

District	Population	Deviation	18+ BVAP	18+ HVAP	18+ AVAP	BidenPct	TrumpPct	2016-2020DemPct	2016-2020RepPct
1	786,630	0.00%	33.23%	5.14%	4.30%	66.29%	33.71%	65.95%	34.05%
2	786,629	0.00%	6.64%	3.03%	9.17%	59.01%	40.99%	54.38%	45.62%
3	786,630	0.00%	43.63%	5.86%	3.27%	76.22%	23.78%	78.34%	21.66%
4	786,630	0.00%	5.56%	2.49%	3.80%	51.40%	48.60%	50.61%	49.39%
5	786,630	0.00%	26.14%	2.78%	3.47%	58.57%	41.43%	55.44%	44.56%
6	786,630	0.00%	6.36%	2.84%	5.11%	35.62%	64.38%	33.33%	66.67%
7	786,630	0.00%	13.66%	1.75%	3.39%	51.98%	48.02%	52.86%	47.14%
8	786,630	0.00%	3.17%	1.34%	0.72%	30.88%	69.12%	36.18%	63.82%
9	786,630	0.00%	17.89%	2.52%	3.06%	48.18%	51.82%	46.85%	53.15%
10	786,630	0.00%	14.15%	5.67%	1.81%	52.36%	47.64%	54.33%	45.67%
11	786,630	0.00%	9.00%	2.66%	1.46%	44.80%	55.20%	48.29%	51.71%
12	786,630	0.00%	2.82%	1.00%	0.98%	29.63%	70.37%	33.33%	66.67%
13	786,629	0.00%	4.82%	1.20%	1.57%	31.59%	68.41%	33.74%	66.26%
14	786,630	0.00%	3.51%	1.76%	0.99%	30.87%	69.13%	33.49%	66.51%
15	786,630	0.00%	3.47%	2.68%	1.14%	26.02%	73.98%	27.24%	72.76%

<u>1971 House</u>	<u>1971 Senate</u>	<u>1971 Congressional</u>
42 Whole	55 Whole	68 Whole
46 Split	33 Split	20 Split
		1 split into 3 pieces
		2 split into 4 pieces

<u>1981 House</u>	<u>1981 Senate</u>	<u>1981 Congressional</u>
64 Whole	76 Whole	66 Whole
24 Split	12 split	22 Split
17 Required	7 Required	1 split into 3 pieces
8 Discretionary	6 Discretionary	0 split into 4 pieces

<u>1991 House</u>	<u>1991 Senate</u>	<u>1991 Congressional</u>
57 Whole	75 Whole	68 Whole
31 Split	13 Split	20 Split
19 Required	7 Required	0 split into 3 pieces
12 Discretionary	6 Discretionary	1 split into 4 pieces

<u>2001 House</u>	<u>2001 Senate</u>	<u>2001 Congressional</u>
53 Whole	73 Whole	67 Whole
35 Split	15 Split	21 Splits
20 Required	7 Required	2 split into 3 pieces
15 Discretionary	8 Discretionary	1 split into 4 pieces

<u>2011 House</u>	<u>2011 Senate</u>	<u>2011 Congressional</u>
49 Whole	69 Whole	65 whole
39 Split	19 Split	23 Split
21 Required	8 Required	5 split into 3 pieces
18 Discretionary	11 Discretionary	2 split into 4 pieces

<u>2021 House</u>	<u>2021 Senate</u>	<u>2021 Congressional</u>
53 Whole	75 Whole	At least 65 whole
35 Split	13 Split	Max 18 split into 2 pieces
22 Required	7 Required	Max 5 split into 3 pieces
13 Discretionary	6 Discretionary	None split into 4 pieces

PRODUCED IN NATIVE FORMAT

PRODUCED IN NATIVE FORMAT

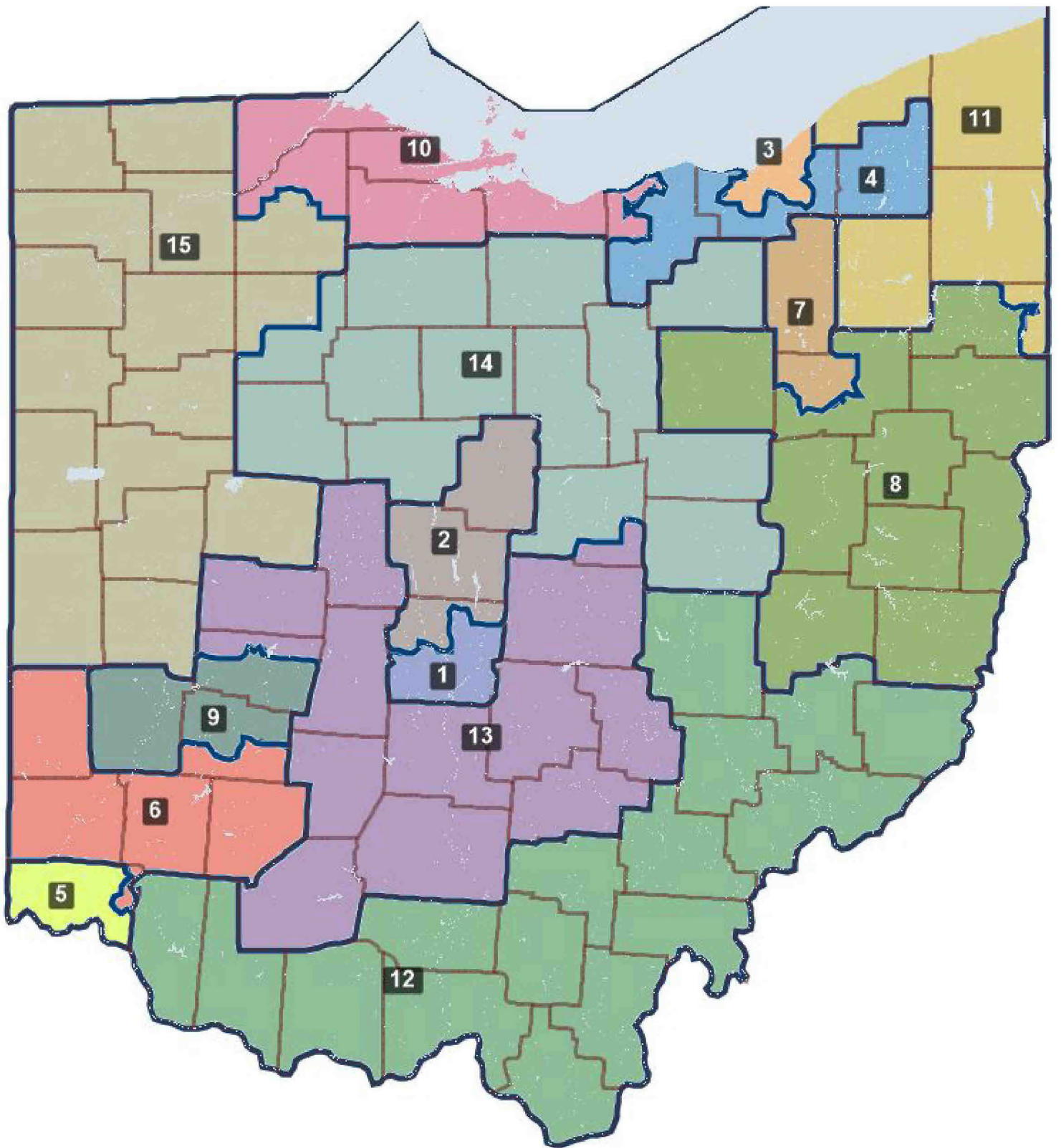
District	Population	Deviation	18+ BVAP	18+ HVAP	18+ AVAP	BidenPct	TrumpPct	2016-2020DemPct	2016-2020RepPct
1	786,630	0.00%	33.23%	5.14%	4.30%	66.29%	33.71%	65.95%	34.05%
2	786,629	0.00%	6.64%	3.03%	9.17%	59.01%	40.99%	54.38%	45.62%
3	786,630	0.00%	43.63%	5.86%	3.27%	76.22%	23.78%	78.34%	21.66%
4	786,630	0.00%	5.56%	2.49%	3.80%	51.40%	48.60%	50.61%	49.39%
5	786,630	0.00%	26.14%	2.78%	3.47%	58.57%	41.43%	55.44%	44.56%
6	786,630	0.00%	6.36%	2.84%	5.11%	35.62%	64.38%	33.33%	66.67%
7	786,630	0.00%	13.66%	1.75%	3.39%	51.98%	48.02%	52.86%	47.14%
8	786,630	0.00%	3.17%	1.34%	0.72%	30.88%	69.12%	36.18%	63.82%
9	786,630	0.00%	17.89%	2.52%	3.06%	48.18%	51.82%	46.85%	53.15%
10	786,630	0.00%	14.15%	5.67%	1.81%	52.36%	47.64%	54.33%	45.67%
11	786,630	0.00%	9.00%	2.66%	1.46%	44.80%	55.20%	48.29%	51.71%
12	786,630	0.00%	2.82%	1.00%	0.98%	29.63%	70.37%	33.33%	66.67%
13	786,629	0.00%	4.82%	1.20%	1.57%	31.59%	68.41%	33.74%	66.26%
14	786,630	0.00%	3.51%	1.76%	0.99%	30.87%	69.13%	33.49%	66.51%
15	786,630	0.00%	3.47%	2.68%	1.14%	26.02%	73.98%	27.24%	72.76%



PRODUCED IN NATIVE FORMAT

PRODUCED IN NATIVE FORMAT

PRODUCED IN NATIVE FORMAT



District	Population	Deviation	18+ BVAP	18+ HVAP	18+ AVAP	BidenPct	TrumpPct	2016-2020DemPct	2016-2020RepPct
1	786,578	-0.01%	33.21%	6.85%	4.28%	66.22%	33.78%	65.89%	34.11%
2	786,303	-0.04%	6.54%	3.82%	8.77%	58.27%	41.73%	53.97%	46.03%
3	786,449	-0.02%	43.63%	7.42%	3.27%	76.22%	23.78%	78.34%	21.66%
4	786,195	-0.06%	5.56%	3.12%	3.81%	51.40%	48.60%	50.61%	49.39%
5	786,761	0.02%	26.12%	3.56%	3.47%	58.63%	41.37%	55.50%	44.50%
6	787,128	0.06%	6.36%	3.73%	5.10%	35.50%	64.50%	33.22%	66.78%
7	787,076	0.06%	13.65%	2.21%	3.39%	51.97%	48.03%	52.86%	47.14%
8	787,090	0.06%	3.29%	1.82%	0.81%	31.94%	68.06%	36.79%	63.21%
9	786,789	0.02%	17.89%	3.23%	3.06%	48.25%	51.75%	46.91%	53.09%
10	787,082	0.06%	14.12%	7.24%	1.79%	52.27%	47.73%	54.27%	45.73%
11	787,096	0.06%	9.01%	3.32%	1.46%	44.81%	55.19%	48.30%	51.70%
12	785,887	-0.09%	2.79%	1.26%	0.98%	29.54%	70.46%	33.37%	66.63%
13	786,014	-0.08%	4.94%	1.57%	1.96%	31.96%	68.04%	33.78%	66.22%
14	786,665	0.00%	3.45%	2.20%	0.94%	30.37%	69.63%	33.21%	66.79%
15	786,335	-0.04%	3.48%	3.49%	1.15%	25.98%	74.02%	27.20%	72.80%

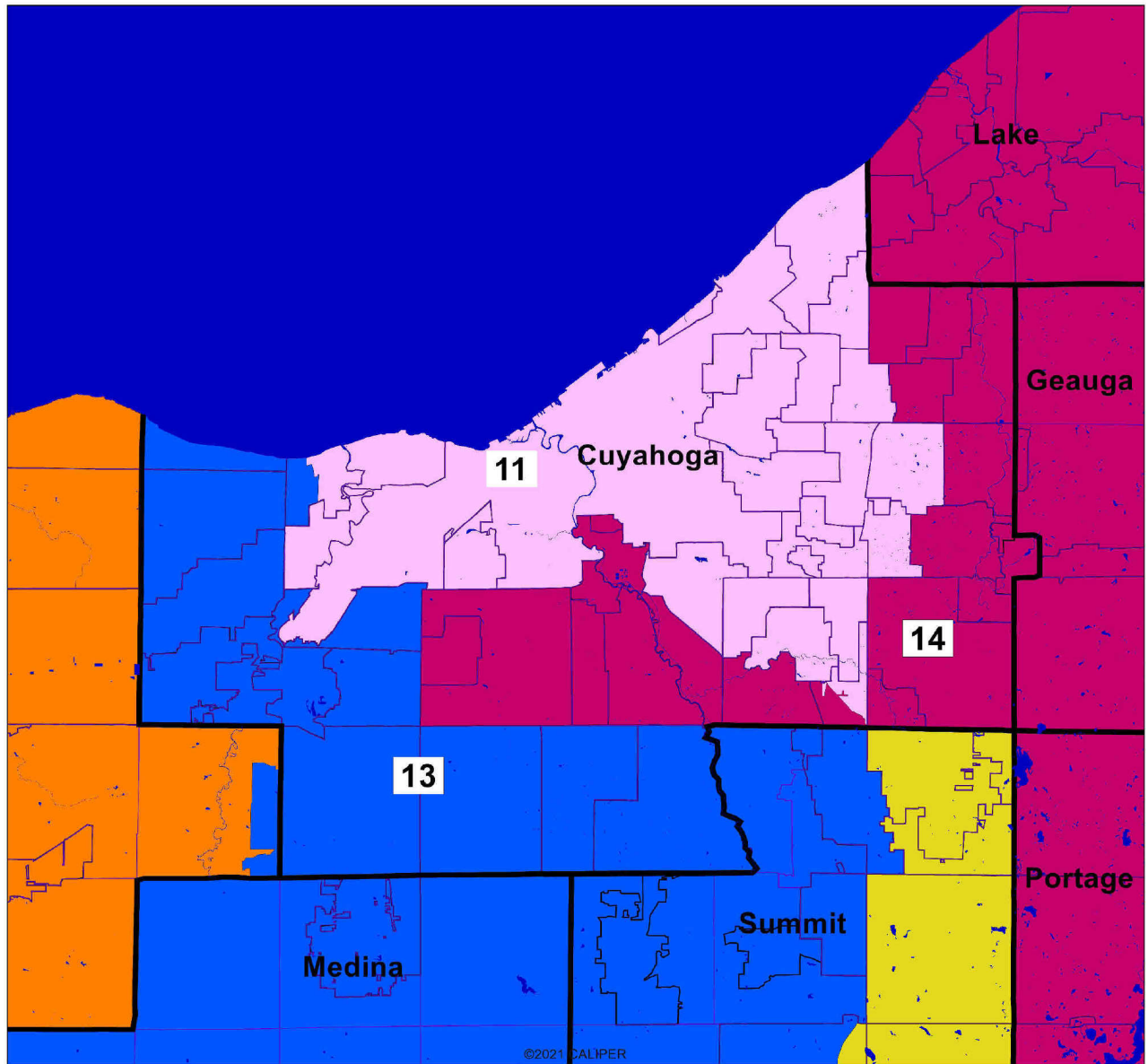
PRODUCED IN NATIVE FORMAT

CD #	Population	Deviation	FED 12 to 20
1	786,630	0	51.5
2	786,630	0	65.1
3	786,630	0	30.4
4	786,630	0	66.0
5	786,630	0	58.8
6	786,629	-1	52.9
7	786,630	0	56.7
8	786,630	0	62.0
9	786,630	0	47.7
10	786,630	0	52.2
11	786,630	0	19.4
12	786,629	-1	61.3
13	786,630	0	48.6
14	786,630	0	53.2
15	786,630	0	53.7

**7 Competitive Districts**  
+/- 4%

*Note: Uses Federal election data from Presidential and U.S. Senate races between 2012 and 2020*

*Note: Prior election results do not guarantee future election outcomes*





PRODUCED IN NATIVE FORMAT



**Ohio Senate**  
Senate Building  
1 Capitol Square  
Columbus, Ohio 43215  
(614) 466-8150

**Rob McColley**  
Senate Majority Whip  
1st Senate District

Thank you, Chairwoman Gavarone, Vice-Chair O'Brien, Ranking Member Sykes and members of the Local Government and Elections Committee for allowing me to present testimony today for Senate Bill 258, which seeks to fulfill the Ohio General Assembly's responsibility under the Ohio Constitution for redistricting of United States congressional maps within this state. I would like to start by providing an explanation of Article 19 of the Ohio Constitution regarding congressional redistricting and then I will go on to describe the proposed congressional map in Substitute Senate Bill 258.

As you will recall, Article 19 of the Ohio Constitution was added in 2018 by the voters of the State of Ohio after the Ohio General Assembly voted to put the proposed amendment on the ballot. Article 19 prescribes the process by which congressional redistricting shall occur in Ohio. The Article is divided into three sections. Of course, this process is conducted with United States census data gathered in the most recent decennial census relative to Ohio's population, which also determines how many seats the state will be apportioned under Section 2, Article 1 of the United States Constitution.

Section 1 of Article 19 describes the methods for adopting a congressional districting plan. From a timeline perspective, there are up to three opportunities to pass a congressional districting plan.

1. The first opportunity to pass a congressional redistricting plan shall occur not later than the last day of September ending in a year ending in the numeral one. In order to pass a ten-year map at this stage, the Ohio General assembly must secure the votes of three-fifths of the members of each chamber, including the affirmative vote of at least one-half of the members of each of the two largest political parties.<sup>1</sup>
2. If the General Assembly is unsuccessful at passing a map by the last day of September, the Redistricting Commission comprised of the Governor, Secretary of State, Auditor of State, and a majority party and minority party from each chamber shall have the next opportunity to pass a congressional redistricting plan. Just as with state legislative districts, a plan would require the vote of at least four members of the seven-member Commission, including two members from each of the two largest parties making up the General

---

<sup>1</sup> Article 19, Section 1(A) of the Ohio Constitution

Assembly, in order to create a 10-year map. The Redistricting Commission shall have until the last day of October to do so.<sup>2</sup>

3. If the Redistricting Commission is unsuccessful, the responsibility returns to the General Assembly where a bill must be passed not later than the last day of November.<sup>3</sup> At this stage, a ten-year map can be passed with three-fifths of the members of each chamber and at least one-third of the members of the two largest political parties in the General Assembly<sup>4</sup>. Alternatively, if the General Assembly passes a congressional redistricting plan with a simple majority from each chamber, and not in accordance with the vote threshold above, there are several requirements that must be met:
  - a. The plan shall not unduly favor or disfavor a political party or its incumbents;<sup>5</sup>
  - b. The general assembly shall not unduly split governmental units.<sup>6</sup> and
  - c. The General Assembly shall attempt to draw districts that are compact.<sup>7</sup>

Additionally, Section 1 of Article 19 requires a joint committee of the General Assembly to hold at least two public committee hearings regarding a proposed plan.<sup>8</sup>

Section 2 of Article 19 specifies additional requirements for the drawing of congressional districts. First, the plan shall comply with the constitution of Ohio and the United States and federal laws, including federal laws protecting racial minority voting rights.<sup>9</sup> Second, all districts shall be compact.<sup>10</sup> Third, every district shall be contiguous and have a single nonintersecting continuous line.<sup>11</sup>

Most of the remaining requirements in the section deal with the splitting of political subdivisions in the map. One term to become familiar with is the “ratio of representation.” This is determined by dividing the state’s population determined by the census by the number of congressional seats apportioned to the state. In this case, Ohio’s population divided by the fifteen seats Ohio was apportioned turns out to be about 786,630.

Below is a description of permissive splits of political subdivisions:

1. If a county’s population exceeds the ratio of representation, it is, of course, going to be split in some fashion because it will have too many people to form one congressional district. If such a county exists, which in Ohio’s case includes only Cuyahoga, Franklin and Hamilton counties, the following rules shall apply:
  - a. If a city or township within that county also exceeds the ratio of representation, the drawing authority shall attempt to include a significant portion of that city or

---

<sup>2</sup> Article 19, Section 1(B) of the Ohio Constitution

<sup>3</sup> Article 19, Section 1(C)(1) of the Ohio Constitution

<sup>4</sup> Article 19, Section 1(C)(2) of the Ohio Constitution

<sup>5</sup> Article 19, Section 1(C)(3)(a) of the Ohio Constitution

<sup>6</sup> Article 19, Section 1(C)(3)(b) of the Ohio Constitution

<sup>7</sup> Article 19, Section 1(C)(3)(c) of the Ohio Constitution

<sup>8</sup> Article 19, Section 1(G) of the Ohio Constitution

<sup>9</sup> Article 19, Section 2(B)(1) of the Ohio Constitution

<sup>10</sup> Article 19, Section 2(B)(2) of the Ohio Constitution

<sup>11</sup> Article 19, Section 2(B)(3) of the Ohio Constitution



township in a single district.<sup>12</sup> Currently, only the City of Columbus would meet this criterion.

- b. If a city or township in that county has a population of greater than one hundred thousand and it is the largest city or township in that county, that city or township cannot be split.<sup>13</sup> The two cities that meet this criterion are Cleveland and Cincinnati.
2. The remaining criteria regarding splitting of political subdivisions deal with the splitting of counties. Those requirements are as follows:
    - a. 65 of Ohio's 88 counties shall not be split. 18 counties may be split not more than once and five counties may be split not more than twice.<sup>14</sup>
    - b. The parts of a congressional district within one county shall be contiguous.<sup>15</sup>
    - c. No two counties shall be split among the same two districts, unless one of the counties has a population of greater than 400,000.<sup>16</sup>
    - d. The drawing authority shall attempt to have at least one whole county in each district where possible.<sup>17</sup>

Lastly, Section 3 of Article 19 deals with the legal process of challenging a constitutional redistricting plan.

Next, I would like to describe the proposed map in Substitute Senate Bill 258.

1. Only 14 counties are split. You will recall, we are permitted to split up to 23 counties. Comparatively speaking, the 2011 map split 23 counties. This is also the lowest number of split counties in at least fifty years. The eleven counties split once are Delaware, Licking, Lorain, Lucas, Montgomery, Pike, Portage, Ross, Stark, Summit and Washington.
2. Only three counties are split twice. We are permitted to have up to five. Comparatively speaking, the 2011 map had 5 such splits. The three counties split twice are Cuyahoga, Franklin and Hamilton. It is worth noting that each county would be required to be split at least once due to its population.
3. Every district that is not contained entirely within one county has an entire county within it.
4. This map truly balances to "one person, one vote" with 13 districts having exactly 786,630 people in them and two districts having 786,629

Our goal for this map was to draw districts that are compact, while also keeping Ohio's largest cities whole. It is worth mentioning that the compactness requirement does not apply only to districts comprised of urban and suburban areas. It also applies to rural districts. While rural districts will generally be geographically larger than those in urban and suburban areas, the primary reason we decided to split some of most populous counties in Ohio was to ensure geographic compactness of *all* districts in accordance with the Ohio Constitution. However, even though we split some of the larger counties, we made it a point to keep the largest cities in

---

<sup>12</sup> Article 19, Section 2(B)(4)(a) of the Ohio Constitution

<sup>13</sup> Article 19, Section 2(B)(4)(b) of the Ohio Constitution

<sup>14</sup> Article 19, Section 2(B)(5) of the Ohio Constitution

<sup>15</sup> Article 19, Section 2(B)(6) of the Ohio Constitution

<sup>16</sup> Article 19, Section 2(B)(7) of the Ohio Constitution

<sup>17</sup> Article 19, Section 2(B)(8) of the Ohio Constitution

those counties and the state whole. With exception to Columbus, which had to be split because of its population, and Dublin and Middletown, which straddle county lines and, therefore, do not count as splits under the Ohio Constitution, each of the twenty-five most populous cities in the State of Ohio are kept whole within the proposed map. In fact, only seven municipalities and nine townships in the entire state are split in the proposed map.

The map before you complies with the requirements placed upon the General Assembly under the Ohio Constitution. It is the product of a deliberate effort to draw compact districts, while keeping Ohio's largest cities whole. Thank you Chairwoman Gavarone, Vice-Chair O'Brien, Ranking Member Sykes and members of the Local Government and Elections Committee for allowing me to present testimony on Substitute Senate Bill 258 and the proposed congressional district map contained therein. I would be happy to take any questions.



**Ohio Senate**  
Senate Building  
1 Capitol Square  
Columbus, Ohio 43215  
(614) 466-8150

**Rob McColley**  
Senate Majority Whip  
1st Senate District

Thank you, Chairwoman Gavarone, Vice-Chair O'Brien, Ranking Member Maharath and members of the Local Government and Elections Committee for allowing me to present testimony today for Substitute Senate Bill 258. After considering multiple maps presented by Democrat and Republican Caucuses in both the House and the Senate, and listening to the public's input on all of those maps, we offer this map that is not only constitutionally compliant, but the most competitive map offered by any caucus to date. It is also a map that splits the least counties of any map offered by any caucus, keeps Ohio's largest cities whole, installs compact districts and implements many of the requested changes we heard in testimony.

Article 19, Section 2(B)(5) of the Ohio Constitution describes the process that must be followed when splitting counties in a congressional map. In essence, a map may have up to 23 split counties with up to 18 being split once and up to five being split twice. This map splits only 12 counties with only two of those counties being split twice. The counties that are split once are Clark, Fairfield, Franklin, Holmes, Lorain, Ross, Shelby, Summit, Washington and Wood. The Counties split twice are Hamilton and Cuyahoga. Notably, for the first time since the map passed thirty years ago, Lucas County will be whole and for the first time since the map passed twenty years ago Stark County will be whole. The impact on several of Ohio's other large counties is also minimized by Franklin and Summit County having the least splits since the maps passed thirty years ago. Finally, the map complies with Article 19, Section 2(B)(8) by including an entire county in each district where possible. If passed, this map would have the least counties split in over fifty years. Additionally, this map splits two less counties than both the House and Senate Democrat proposals.

Since the introduction of SB258, we have maintained that it is important to keep Ohio's largest cities whole. With exception to Columbus, which must be split under the Constitution and cities that straddle county lines and, therefore, do not count as a split under the Constitution, 98 of Ohio's 100 largest cities are kept whole in this map (Rocky River, Cuyahoga Falls). In total, only eight townships and six municipalities are split in this proposed map, which more than adequately complies with Article 19, Section 1(C)(3)(b)'s requirement that the general assembly not unduly split governmental units.

Article 19, Section 2(B)(2) also requires that districts be compact. This requirement is not applicable to a four-year map, however, under Section 1(C)(3)(c). In such an instance, the



general assembly shall attempt, but is not required to draw compact districts. Nevertheless, the districts presented before you are compact.

Finally, the map before you is the most competitive map offered by any caucus to date and the most competitive Ohio congressional map in decades. Ohio is subject to swings in voter preferences, particularly in federal elections. Even though, with exception to 2006, Republicans have swept every election for statewide constitutional office since 1994, Ohio has voted for a both a Democrat and a Republican for President in the past four presidential elections and continues to be represented by both a Democrat and Republican in the United States Senate. Clearly, Ohioans are bifurcating between federal and state elections and issues. Therefore, because the map before you is for United States Congressional districts, it makes sense to judge competitiveness based upon statewide federal elections over the last ten years. This allows us to capture the true nature of Ohio's voting tendencies in federal elections and to insulate from outliers. When evaluating these districts in the federal statewide context and defining a competitive district as one with a 46%-54% Republican index, this map has six seats that lean Republican, seven seats that are competitive and two seats that lean Democrat. The indexes are as follows:

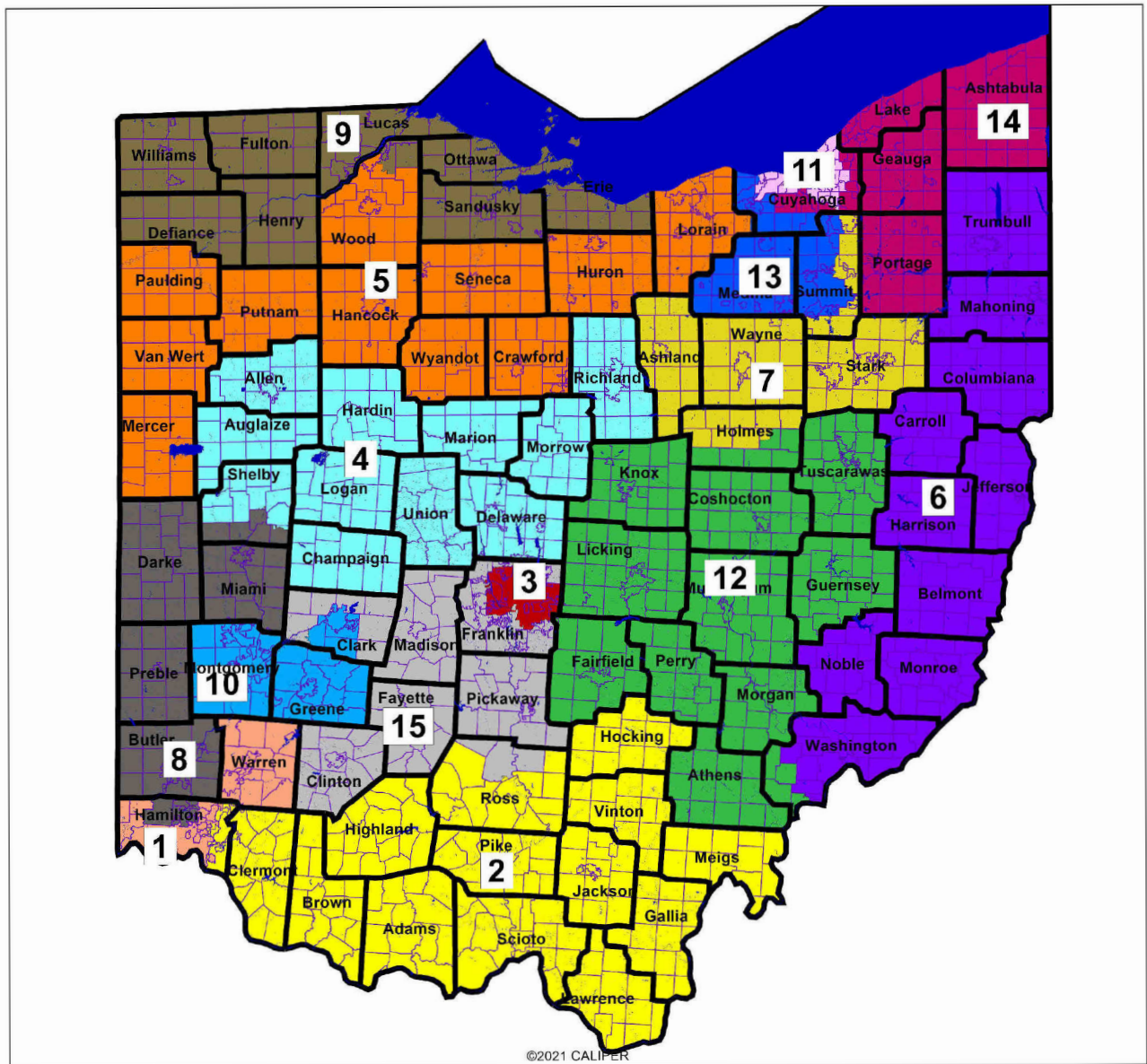
<b>Congressional District #</b>	<b>Population</b>	<b>Deviation</b>	<b>Federal Statewide Elections 2012-2020</b>
1	786,630	0	51.5
2	786,630	0	65.1
3	786,630	0	30.4
4	786,630	0	66.0
5	786,630	0	58.8
6	786,629	-1	52.9
7	786,630	0	56.7
8	786,630	0	62.0
9	786,630	0	47.7
10	786,630	0	52.2
11	786,630	0	19.4
12	786,629	-1	61.3
13	786,630	0	48.6
14	786,630	0	53.2
15	786,630	0	53.7

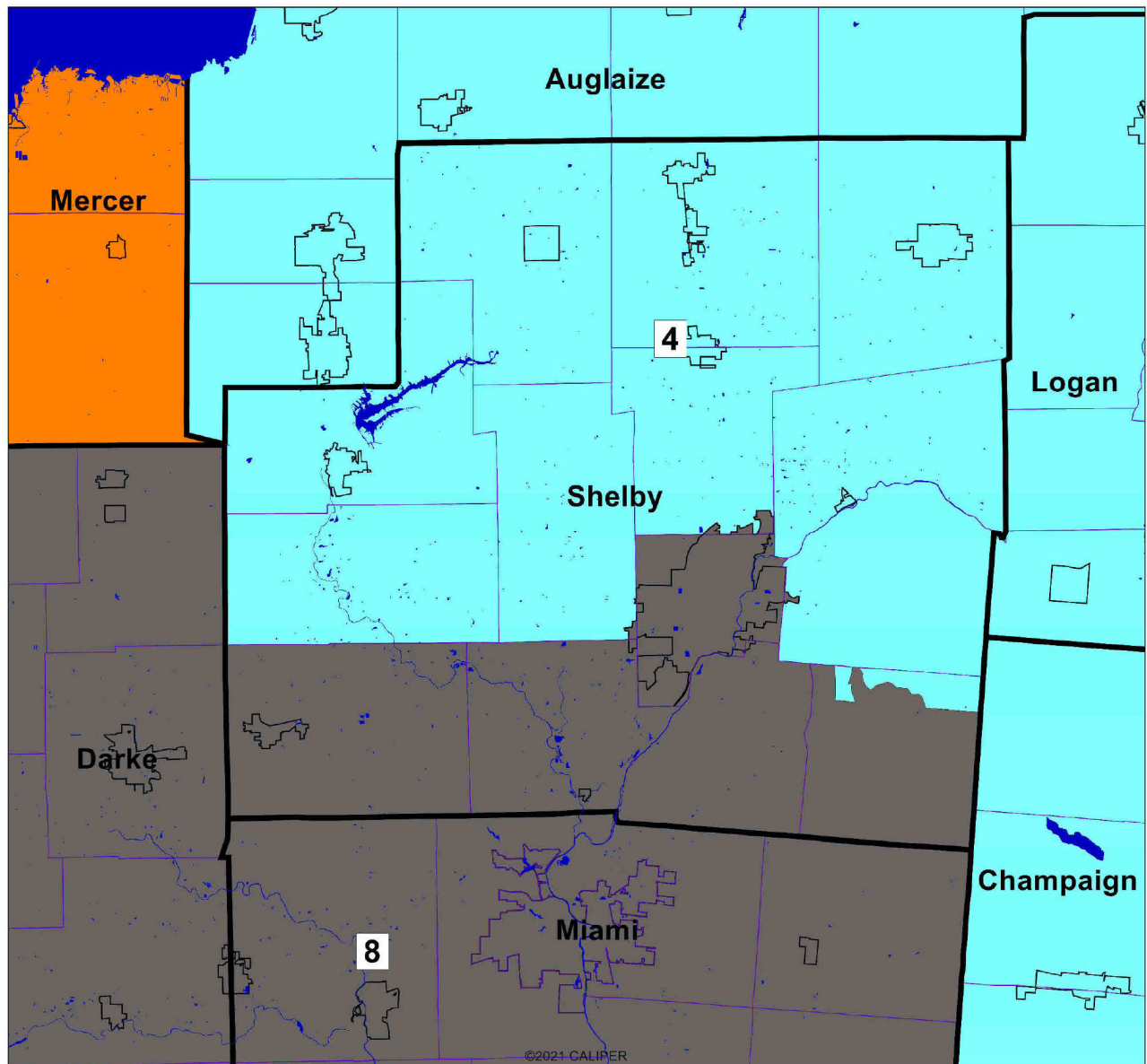
Article 19, Section 1(C)(3)(a) states that a map shall not unduly favor or disfavor a party or its

incumbents. No sporting event should ever favor or disfavor a team by some predetermined final score before either team walks on the field. A congressional map should not be judged to favor or disfavor either party that way either. Rather, it should be judged based upon how many districts are going to be determined by the various important issues and candidates in that election. This map embodies that belief by ensuring a plurality of the districts will be competitive in any given cycle. Its seven competitive districts are two more than any House or Senate Democrat proposal and five more than the map passed in 2011. Further, this map neither favors nor disfavors either party's incumbents. It accomplishes this by only combining two incumbents, who are required to be combined through the prohibition against splitting Cincinnati.

The map before you complies with the requirements placed upon the General Assembly under the Ohio Constitution. It is the product of a deliberate effort to draw compact districts, minimize county splits, keep Ohio's largest cities whole and ensure a plurality of Ohio's congressional districts will be competitive. Thank you Chairwoman Gavarone, Vice-Chair O'Brien, Ranking Member Maharath and members of the Local Government and Elections Committee for allowing me to present testimony on Substitute Senate Bill 258 and the proposed congressional district map contained therein. I would be happy to take any questions.

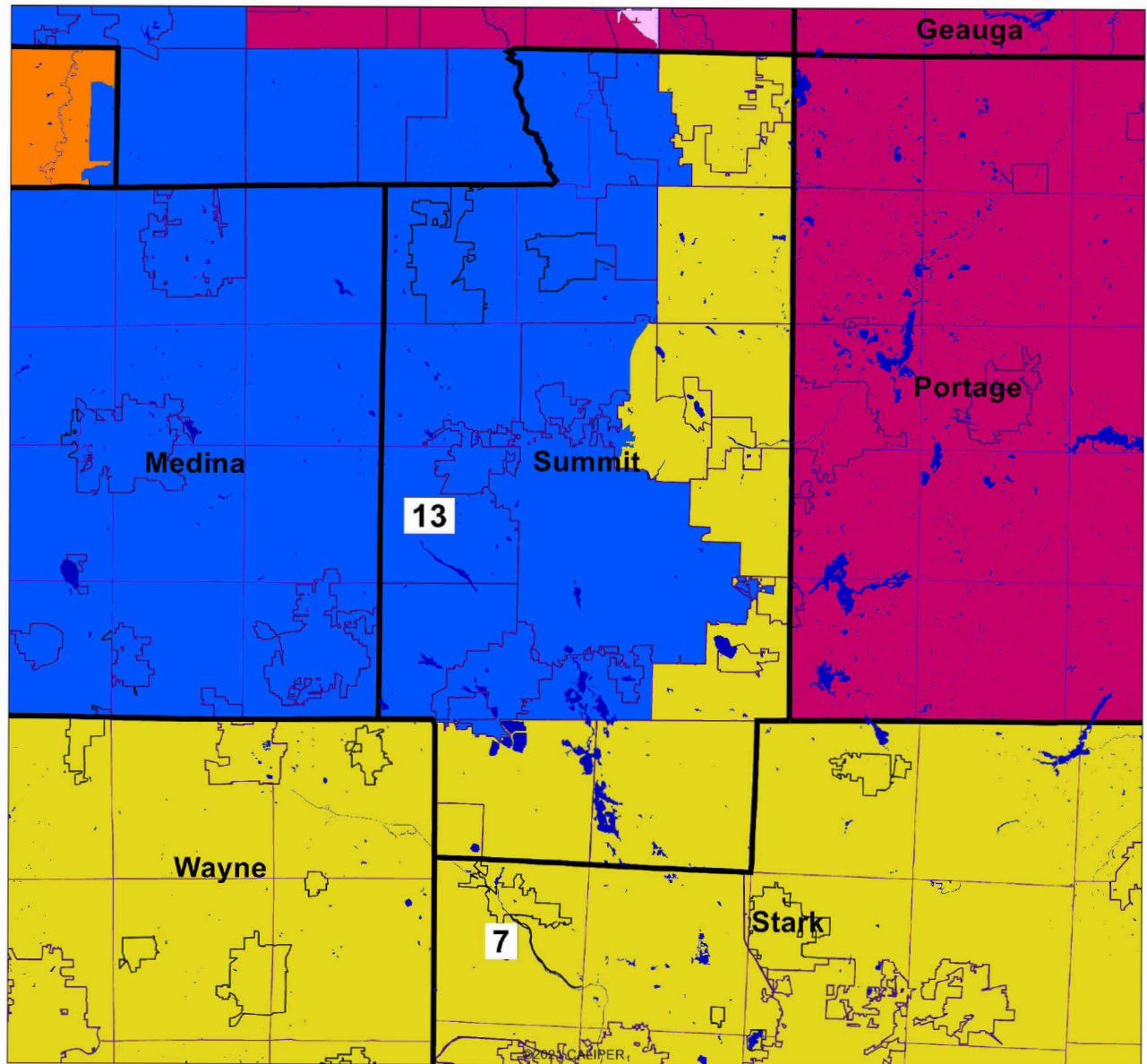


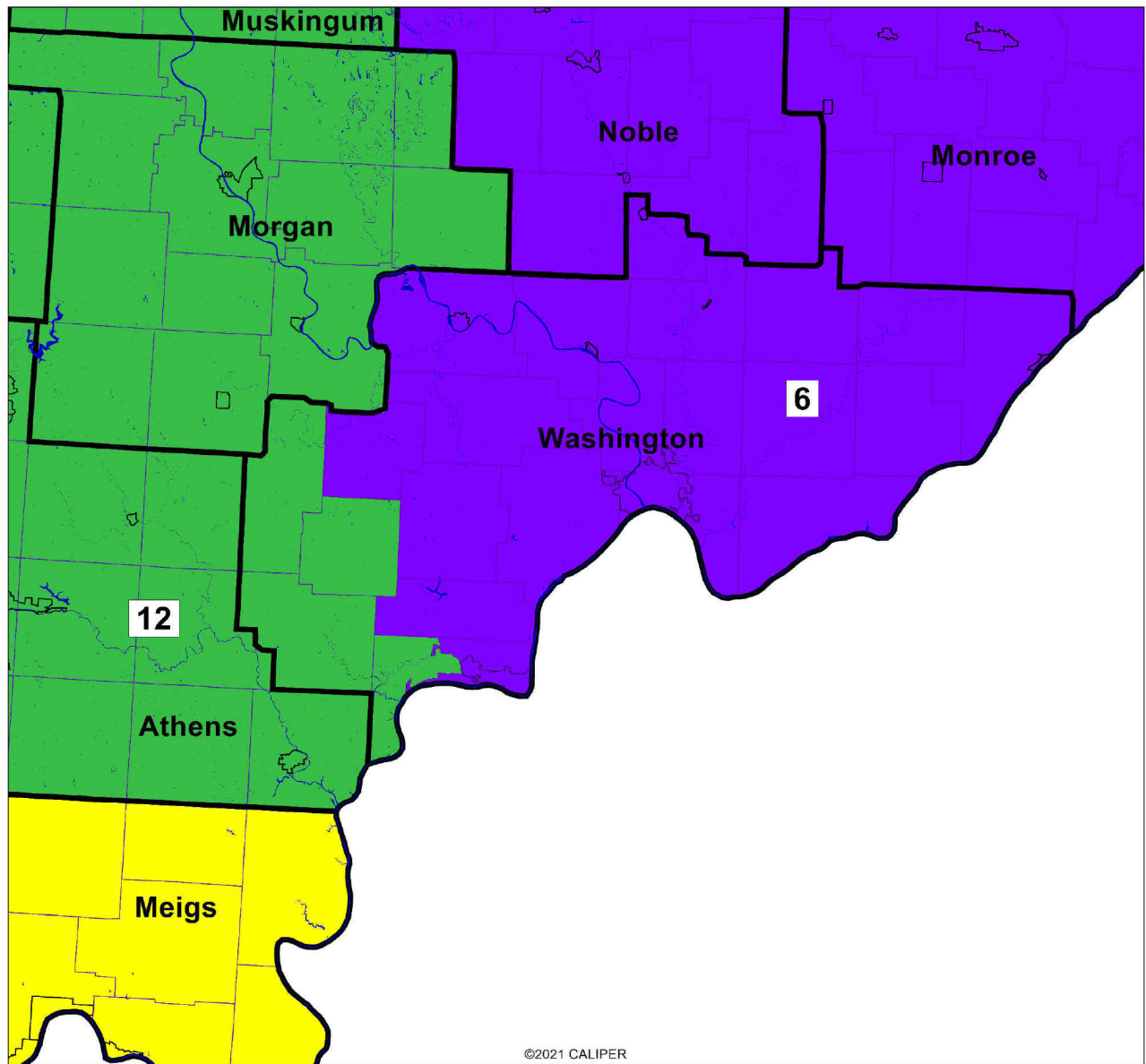




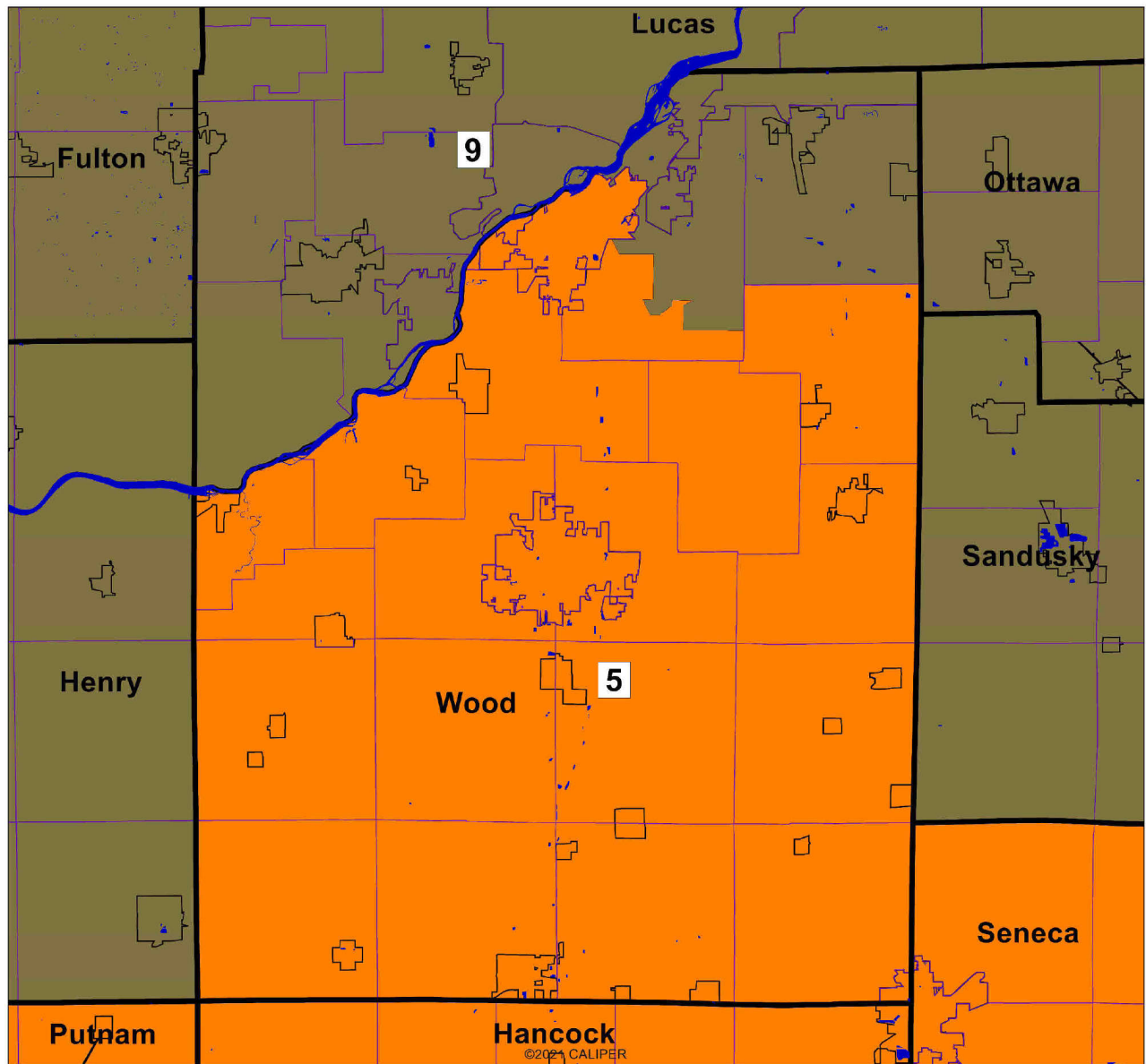
GAVARONE\_003075

PRODUCED IN NATIVE FORMAT









GAVARONE\_004278

**To:** Uxley, Andrew[Andrew.Uxley@ohiosenate.gov]  
**From:** Strigari, Frank  
**Sent:** Tue 11/16/2021 3:01:48 PM  
[Districts.pdf](#)  
[I\\_134\\_2106-3.pdf](#)  
[Sub SB 258 BAF.xlsx](#)

FRANK M. STRIGARI  
Chief Legal Counsel  
Ohio Senate  
Statehouse, 1 Capitol Square  
Columbus, Ohio 43215  
(614) 995-4868  
[Frank.Strigari@ohiosenate.gov](mailto:Frank.Strigari@ohiosenate.gov)

CONFIDENTIALITY NOTICE: This message is intended for use only by the individual or entity to whom or which it is addressed and may contain information that is privileged, confidential and/or otherwise exempt from disclosure under applicable law. If the reader of this message is not the intended recipient, or the employee or agent responsible for delivering the message to the intended recipient, you are hereby notified that any dissemination, distribution or copying of this communication is strictly prohibited. If you have received this communication in error, please notify me immediately by telephone. Thank you.

CD #	Population	Deviation	FED 12 to 20
1	786,630	0	51.5
2	786,630	0	65.1
3	786,630	0	30.4
4	786,630	0	66.0
5	786,630	0	58.8
6	786,629	-1	52.9
7	786,630	0	56.7
8	786,630	0	62.0
9	786,630	0	47.7
10	786,630	0	52.2
11	786,630	0	19.4
12	786,629	-1	61.3
13	786,630	0	48.6
14	786,630	0	53.2
15	786,630	0	53.7

**7 Competitive Districts**  
+/- 4%

*Note: Uses Federal election data from Presidential and U.S. Senate races between 2012 and 2020*

*Note: Prior election results do not guarantee future election outcomes*



PRODUCED IN NATIVE FORMAT

**From:** [Madrid, Merle](#)  
**To:** [Grodhaus, Michael](#)  
**Subject:** Fwd: Next steps  
**Date:** Tuesday, October 5, 2021 10:30:55 AM

---

Begin forwarded message:

**From:** "Madrid, Merle" <mmadrid@ohiosos.gov>  
**Date:** October 4, 2021 at 21:46:37 EDT  
**To:** "Rowe, Mike" <Mike.Rowe@ohiosenate.gov>, Christine.Morrison@ohiohouse.gov  
**Cc:** Samantha.Herd@ohiohouse.gov, "Barron, John" <John.Barron@ohiosenate.gov>, Matthew.Donahue@governor.ohio.gov, asbilchak@ohioauditor.gov  
**Subject:** Re: Next steps

Good evening.

Presuming that Senator Sykes and Speaker Cupp continue to serve as the co-chairs of the Commission as it transitions its work from state maps to the congressional map, Secretary LaRose asked me to inquire when the commission members should expect to meet? Secretary LaRose believes the commission was close to a ten year constitutional map before it adopted a four year constitutional map. He is committed to working toward a ten year constitutional map with the commission by October 31.

Thanks.

-Merle

**From:** [Madrid, Merle](#)  
**To:** [Rowe, Mike](#)  
**Cc:** [Christine.Morrison@ohiohouse.gov](#); [Paul.Disantis@ohiohouse.gov](#); [Samantha.Herd@ohiohouse.gov](#); [Barron, John](#); [Matthew.Donahue@governor.ohio.gov](#); [Alex S. Bilchak](#); [Grodhaus, Michael](#)  
**Subject:** Re: [EXTERNAL] Letter from Co-chair Sykes  
**Date:** Wednesday, October 6, 2021 9:20:43 AM

---

The commission has until October 31 to adopt a ten year map, or return the task to the GA. A four year map is not an option for the commission in this process.

Secretary LaRose is ready to begin negotiations on the contours of the map, as opposed to another listening tour that resulted in the adoption of a four year map.

On Oct 5, 2021, at 15:22, Rowe, Mike <[Mike.Rowe@ohiosenate.gov](mailto:Mike.Rowe@ohiosenate.gov)> wrote:

**\*\*\*\*Secretary of State Security Notice\*\*\*\***  
**This e-mail is from an external source. Think before you click links or open attachments.**

Hello,

Here's a letter from Senator Vernon Sykes, co-chair of the Ohio Redistricting Commission, to co-chair Speaker Bob Cupp regarding a proposed meeting schedule for October.

*Mike Rowe*

Chief of Staff  
Ohio Senate Minority Caucus  
614-466-4371

<Sykes to Cupp - October Meetings Proposal.pdf>



**Ohio Senate**  
Senate Building  
1 Capitol Square  
Columbus, Ohio 43215  
(614) 466-7041

**Dr. Vernon Sykes**  
Ohio State Senator  
28<sup>th</sup> Senate District

October 18, 2021

The Honorable Bob Cupp  
Co-Chair, Ohio Redistricting Commission  
77 South High Street, 14<sup>th</sup> Floor  
Columbus, Ohio 43215

Dear Speaker Cupp,

I write to follow up on my October 5 letter, in which I urged that we schedule meetings of the Redistricting Commission to work on congressional redistricting. These meetings are essential, particularly because we promised the public they would have the opportunity to testify on congressional redistricting before the commission. It is imperative that these meetings take place as soon as possible so that members of the commission can work toward adopting a ten-year plan. I also am eager for your schedule suggestions so we may jointly decide as co-chairs when to meet.

The public expects an open process with the opportunity to offer input and suggestions about how to draw maps that represent all Ohioans. As a commission, we must demonstrate that we are using a fair, transparent process to consider and adopt maps.

As you know, last month, Leader Yuko and I submitted a Senate Democratic congressional redistricting map. I would like your input on our plan and to provide an opportunity for all commissioners and the public to formally comment. Lastly, I look forward to the majority releasing a plan for consideration by the commission and public.

I appreciate your attention to these issues and look forward to your response.

Sincerely,

A handwritten signature in black ink, appearing to read "Vernon Sykes", with a stylized flourish at the end.

Vernon Sykes, Co-Chair  
Ohio Redistricting Commission

cc: Ohio Redistricting Commission members

**From:** [Rowe, Mike](#)  
**To:** [Christine.Morrison@ohiohouse.gov](#); [PAUL.DISANTIS@OHIOHOUSE.GOV](#)  
**Cc:** [Samantha.Herd@ohiohouse.gov](#); [Barron, John](#); [Alex S. Bilchak](#); [Emily Redman](#); [Madrid, Merle](#); [Grodhaus, Michael](#); [Matthew.Donahue@governor.ohio.gov](#)  
**Subject:** [EXTERNAL] Letter from Senator Sykes  
**Date:** Monday, October 18, 2021 2:49:27 PM  
**Attachments:** [Sykes to Cupp 10.18.21.pdf](#)

---

**\*\*\*\*Secretary of State Security Notice\*\*\*\***

**This e-mail is from an external source. Think before you click links or open attachments.**

Hello,

Please see the attached letter from Senator Vernon Sykes to Speaker Bob Cupp regarding meetings of the Ohio Redistricting Commission.

*Mike Rowe*

Chief of Staff  
Ohio Senate Minority Caucus  
614-466-4371

**From:** [Secretary LaRose](#)  
**To:** [Madrid, Merle](#); [Grodhaus, Michael](#)  
**Subject:** 10 days left  
**Date:** Thursday, October 21, 2021 12:33:10 PM

---

As you guys know, I'm very frustrated by the lack of progress on getting a meeting together and trying to reach a bipartisan compromise on congressional maps. It feels like many of the commission members have given up and aren't even interested in trying at this point, but I'm not willing to accept that there is no way to get it done.

Following Matt's comments yesterday I thought it was necessary to try to turn this back in a more positive direction so this morning I've spoken with and left messages for some of the other commission members. My point to them continues to be that this is hard, but possible so let's try and that a productive conversation should start with reaching an agreement in principle on;

- proportion of competitive districts, safe D districts and safe R districts
- avoiding drawing incumbents together
- minority opportunity districts

It feels like if there was an agreement on those things we could move forward and draw a compromise map. Matt's comments yesterday made this harder and show a willingness on his part to accept defeat...I can't give up unless (as with 11:30pm on statehouse maps) there is absolutely no route to a compromise because the others have walked away from the table. My goal for now is to keep the others from giving up so we at least have a chance to get this done.

Let's huddle this afternoon or evening because I'd like to hear your thoughts.

**Frank LaRose | Ohio Secretary of State**

Office of the Ohio Secretary of State

O: 614.387.7323

[OhioSoS.gov](https://OhioSoS.gov)

**Confidentiality Notice:** This message is intended for use only by the individual or entity to whom or which it is addressed and may contain information that is privileged, confidential and/or otherwise exempt from disclosure under applicable law. If the reader of this message is not the intended recipient, or the employee or agent responsible for delivering the message to the intended recipient, you are hereby notified that any dissemination, distribution or copying of this communication is strictly prohibited. If you have received this communication in error, please notify me immediately by telephone. Thank you.

LAROSE000009



**Ohio Senate**  
Senate Building  
1 Capitol Square  
Columbus, Ohio 43215  
(614) 466-4074

**Dr. Vernon Sykes**  
Ohio State Senator  
28th Senate District

October 25, 2021

The Honorable Bob Cupp  
Co-Chair, Ohio Redistricting Commission  
Ohio House of Representatives  
77 South High Street, 14th Floor  
Columbus, Ohio 43215

Dear Speaker Cupp,

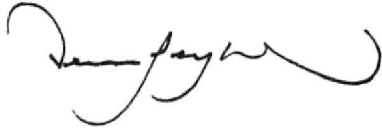
I write today to ask you to reconsider your offer of scheduling only one meeting of the Ohio Redistricting Commission before the constitutional deadline of October 31. As you explained in our phone conversations today, under your proposal the majority would not submit a plan for consideration and the Commission would not vote on a congressional map.

It would be regrettable to schedule only one meeting and not comply with the constitutional reforms overwhelmingly approved by Ohio voters in 2018 and to the spirit of bipartisanship with which they were created. It would also be disappointing to members of the public who want to present their maps and testify on how congressional gerrymandering affects them. Under your proposal, these Ohioans who travel to Columbus would be disappointed that Republican commissioners do not intend to act and would not be giving any consideration to their proposals.

I believe that the Commission should instead meet multiple times before Sunday to not only give Ohioans the opportunity to testify but also to allow commissioners the workspace to adopt a fair, 10-year map. I also believe that the majority should release a map as soon as possible to allow the public and the other commissioners the opportunity to properly review it.

I appreciate your prompt attention to the matter and look forward to your response.

Sincerely,

A handwritten signature in black ink, appearing to read 'Vernon Sykes', with a stylized, flowing script.

Vernon Sykes, Co-Chair  
Ohio Redistricting Commission

cc: Ohio Redistricting Commission members



**From:** [Boas, George](#)  
**To:** [Christine.Morrison@ohiohouse.gov](#); [PAUL.DISANTIS@OHIOHOUSE.GOV](#); ["bob.cupp@ohiohouse.gov"](#)  
**Cc:** [Samantha.Herd@ohiohouse.gov](#); [Barron, John](#); [Alex S. Bilchak](#); [Emily Redman](#); [Madrid, Merle](#); [Grodhaus, Michael](#); [Matthew.Donahue@governor.ohio.gov](#); [Rowe, Mike](#)  
**Subject:** [EXTERNAL] Letter from Senator Sykes  
**Date:** Monday, October 25, 2021 7:14:53 PM  
**Attachments:** [10252021 - Sykes to Cupp.pdf](#)

---

**\*\*\*\*Secretary of State Security Notice\*\*\*\***

**This e-mail is from an external source. Think before you click links or open attachments.**

Hello,

Please see the attached letter from Senator Vernon Sykes to Speaker Bob Cupp regarding meetings of the Ohio Redistricting Commission.

*George Boas*

Deputy Chief of Staff  
Ohio Senate Minority Caucus  
614-466-1049



**Ohio Senate**  
Senate Building  
1 Capitol Square  
Columbus, Ohio 43215  
(614) 466-4074

**Dr. Vernon Sykes**  
Ohio State Senator  
28th Senate District

October 25, 2021

The Honorable Bob Cupp  
Co-Chair, Ohio Redistricting Commission  
Ohio House of Representatives  
77 South High Street, 14th Floor  
Columbus, Ohio 43215

Dear Speaker Cupp,

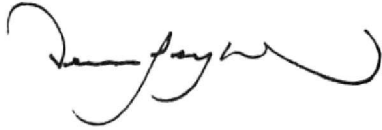
I write today to ask you to reconsider your offer of scheduling only one meeting of the Ohio Redistricting Commission before the constitutional deadline of October 31. As you explained in our phone conversations today, under your proposal the majority would not submit a plan for consideration and the Commission would not vote on a congressional map.

It would be regrettable to schedule only one meeting and not comply with the constitutional reforms overwhelmingly approved by Ohio voters in 2018 and to the spirit of bipartisanship with which they were created. It would also be disappointing to members of the public who want to present their maps and testify on how congressional gerrymandering affects them. Under your proposal, these Ohioans who travel to Columbus would be disappointed that Republican commissioners do not intend to act and would not be giving any consideration to their proposals.

I believe that the Commission should instead meet multiple times before Sunday to not only give Ohioans the opportunity to testify but also to allow commissioners the workspace to adopt a fair, 10-year map. I also believe that the majority should release a map as soon as possible to allow the public and the other commissioners the opportunity to properly review it.

I appreciate your prompt attention to the matter and look forward to your response.

Sincerely,

A handwritten signature in black ink, appearing to read 'Vernon Sykes', with a stylized, flowing script.

Vernon Sykes, Co-Chair  
Ohio Redistricting Commission

cc: Ohio Redistricting Commission members



## OHIO REDISTRICTING COMMISSION

---

### ANNOUNCEMENT OF COMMISSION MEETING

**TO::** Members of the Ohio Redistricting Commission

**FROM:** Speaker Robert Cupp, Co-Chair  
Senator Vernon Sykes, Co-Chair

**DATE:** Thursday, October 28, 2021

**TIME:** 10 a.m. – 1 p.m.

**LOCATION:** Ohio House Finance Hearing Room (Room 313)  
Ohio Statehouse  
1 Capitol Square  
Columbus, Ohio 43215-4275

### AGENDA

- The Ohio Redistricting Commission will hear testimony only from **sponsors who submitted complete, statewide congressional district plans.**<sup>1</sup> No other testimony will be accepted.
- Plan sponsors requesting to testify in person should submit a completed witness form<sup>2</sup> to: [testimony@redistricting.ohio.gov](mailto:testimony@redistricting.ohio.gov). If testifying in person, be prepared to limit your testimony in the interest of time and other witnesses.
- Please (1) confirm that you are a plan sponsor, (2) indicate which plan you submitted and (3) confirm that your submission is a complete statewide congressional plan.
- If you have written testimony to accompany your in-person presentation, or if you are submitting written testimony only, you may send an electronic copy of your testimony to [testimony@redistricting.ohio.gov](mailto:testimony@redistricting.ohio.gov).

Senate Contact: Giulia Cambieri, (614) 644-5533

House Contact: Aaron Mulvey, (614) 466-8759

---

<sup>1</sup> <https://www.redistricting.ohio.gov/maps>

<sup>2</sup> <https://www.redistricting.ohio.gov/assets/organizations/redistricting-commission/witness-and-media-information-form.pdf>



**Ohio Senate**

Senate Building  
1 Capitol Square  
Columbus, Ohio 43215  
(614) 466-8060  
Gavarone@ohiosenate.gov

**Committees:**

Local Government and Elections - Chair  
Finance - Vice Chair  
Joint Committee on Agency Rule Review - Vice Chair  
Rules and Reference  
Judiciary  
Small Business and Economic Opportunity

**Theresa Gavarone**

State Senator  
2nd District

November 3, 2021

Frank LaRose  
Ohio Secretary of State  
22 North Fourth Street, 16<sup>th</sup> Floor  
Columbus, OH 43215

Secretary LaRose,

As I am sure you are aware by now, the Ohio Senate Local Government and Elections Committee began holding hearings today to consider proposed Congressional district plans introduced in the Senate.

The next hearing will take place tomorrow (November 4, 2021) and we will have more hearings next week. As Chair of this committee, I invite you to have a Senator introduce the Congressional plan(s) that you recently developed so that the committee can better understand your ideas.

Despite the Secretary of State no longer having a formal role in the redistricting process now that it has officially moved to the legislature, I have instructed my staff to work with you so that you may address the committee after the introduction of your plan(s). Along with my fellow committee members, I look forward to reviewing the plan(s) that you have developed.

Should you have any questions, please do not hesitate to contact my office.

Sincerely,

A handwritten signature in blue ink that reads "Theresa Gavarone". The signature is fluid and cursive, with the first name "Theresa" and last name "Gavarone" clearly distinguishable.

Theresa Gavarone  
Chair, Ohio Senate Local Government and Elections Committee  
Senator for Ohio's 2<sup>nd</sup> Senate District

**From:** [State Senator Theresa Gavarone](#)  
**To:** [FLaRose](#); [Secretary LaRose](#)  
**Cc:** [Madrid, Merle](#)  
**Subject:** [EXTERNAL] LaRose letter  
**Date:** Wednesday, November 3, 2021 3:19:22 PM  
**Attachments:** [LaRose Letter.pdf](#)

---

**\*\*\*\*Secretary of State Security Notice\*\*\*\***

**This e-mail is from an external source. Think before you click links or open attachments.**

Secretary LaRose,  
Please see the attached letter.  
I look forward to speaking to you soon.  
Sincerely,  
Theresa Gavarone  
Senator  
Ohio's 2<sup>nd</sup> Senate District



**Ohio Senate**

Senate Building  
1 Capitol Square  
Columbus, Ohio 43215  
(614) 466-8060  
Gavarone@ohiosenate.gov

**Committees:**

Local Government and Elections - Chair  
Finance - Vice Chair  
Joint Committee on Agency Rule Review - Vice Chair  
Rules and Reference  
Judiciary  
Small Business and Economic Opportunity

**Theresa Gavarone**

State Senator  
2nd District

November 3, 2021

Frank LaRose  
Ohio Secretary of State  
22 North Fourth Street, 16<sup>th</sup> Floor  
Columbus, OH 43215

Secretary LaRose,

As I am sure you are aware by now, the Ohio Senate Local Government and Elections Committee began holding hearings today to consider proposed Congressional district plans introduced in the Senate.

The next hearing will take place tomorrow (November 4, 2021) and we will have more hearings next week. As Chair of this committee, I invite you to have a Senator introduce the Congressional plan(s) that you recently developed so that the committee can better understand your ideas.

Despite the Secretary of State no longer having a formal role in the redistricting process now that it has officially moved to the legislature, I have instructed my staff to work with you so that you may address the committee after the introduction of your plan(s). Along with my fellow committee members, I look forward to reviewing the plan(s) that you have developed.

Should you have any questions, please do not hesitate to contact my office.

Sincerely,

A handwritten signature in blue ink that reads "Theresa Gavarone". The signature is fluid and cursive, with the first name "Theresa" being more prominent than the last name "Gavarone".

Theresa Gavarone  
Chair, Ohio Senate Local Government and Elections Committee  
Senator for Ohio's 2<sup>nd</sup> Senate District

**From:** [Secretary LaRose](#)  
**To:** ["State Senator Theresa Gavarone"](#)  
**Cc:** [Madrid, Merle](#)  
**Subject:** RE: [EXTERNAL] LaRose letter  
**Date:** Thursday, November 4, 2021 3:02:17 PM  
**Attachments:** [image001.png](#)

---

Senator Gavarone,

Thank you for your letter, I appreciate hearing from you.

As you no doubt know, the Ohio General Assembly failed to adopt a Congressional map prior to September 30, 2021. At that point, the Ohio Redistricting Commission had from October 1 until October 31 to adopt a Congressional map. You may also know that, despite repeated calls from me for the Commission to meet beginning in early October, Senator Vernon Sykes and Speaker Bob Cupp, the bipartisan legislative co-chairs of the Ohio Redistricting Commission, did not hold a meeting until October 28, three days before the deadline. Further, each of the four legislators on the Ohio Redistricting Commission made comments ahead of the hearing that made it clear that the Commission would neither adopt nor accept a Congressional map, and that the process would go back to legislature beginning November 1.

The month of October was the opportunity for me and the other executive officeholders of the Commission to engage with the legislative members. Now that it is November, the ball is squarely in the legislature's court. I wish you well in your task.

Yours in service,

Frank LaRose  
Ohio Secretary of State



**Frank LaRose | Ohio Secretary of State**  
Office of the Ohio Secretary of State

O: 614.387.7323  
[OhioSoS.gov](http://OhioSoS.gov)

**Confidentiality Notice:** This message is intended for use only by the individual or entity to whom or which it is addressed and may contain information that is privileged, confidential and/or otherwise exempt from disclosure under applicable law. If the reader of this message is not the intended recipient, or the employee or agent responsible for delivering the message to the intended recipient, you are hereby notified that any dissemination, distribution or copying of this communication is strictly prohibited. If you have received this communication in error, please notify me immediately by telephone. Thank you.

---

**From:** State Senator Theresa Gavarone <Gavarone@ohiosenate.gov>  
**Sent:** Wednesday, November 3, 2021 3:18 PM  
**To:** FLaRose <flarose@ohiosos.gov>; Secretary LaRose <frank@OhioSOS.Gov>  
**Cc:** Madrid, Merle <mmadrid@OhioSOS.Gov>  
**Subject:** [EXTERNAL] LaRose letter

LAROSE000026



**\*\*\*\*Secretary of State Security Notice\*\*\*\***

**This e-mail is from an external source. Think before you click links or open attachments.**

Secretary LaRose,

Please see the attached letter.

I look forward to speaking to you soon.

Sincerely,

Theresa Gavarone

Senator

Ohio's 2<sup>nd</sup> Senate District

**From:** [DiRossi, Ray](#)  
**To:** [Madrid, Merle](#)  
**Cc:** [Grodhaus, Michael](#)  
**Subject:** [EXTERNAL] Items for SOS Filing locations  
**Date:** Monday, November 22, 2021 11:38:05 AM  
**Attachments:** [2022 Filing Locations - HDs.pdf](#)  
[2022 Filing Locations - SDs.pdf](#)  
[2022 Filing Locations - CDs.pdf](#)

---

**\*\*\*\*Secretary of State Security Notice\*\*\*\***

**This e-mail is from an external source. Think before you click links or open attachments.**

Post adoption of the following redistricting maps

I am attaching 3 PDFs that show the county and population breakdowns by HD SD and CD

In decades past, these were used by BOEs to verify the required petition filing locations for any candidates for the new districts.

If these 3 documents are still helpful this decade - they are attached and I leave them in your capable hands

Thanks

Ray DiRossi

**County Populations and Filing Locations  
Ohio Congressional Districts 2022**

	#	County	2020 Census Population	2020 Census Population %	County to File Petitions
<b>CD</b>	<b>1</b>	Hamilton (part)	544,293	69.2%	* Filing county
		Warren	242,337	30.8%	
<b>CD</b>	<b>2</b>	Adams	27,477	3.5%	
		Brown	43,676	5.6%	
		Clermont	208,601	26.5%	* Filing county
		Gallia	29,220	3.7%	
		Hamilton (part)	119,668	15.2%	
		Highland	43,317	5.5%	
		Hocking	28,050	3.6%	
		Jackson	32,653	4.2%	
		Lawrence	58,240	7.4%	
		Meigs	22,210	2.8%	
		Pike	27,088	3.4%	
		Ross (part)	59,622	7.6%	
		Scioto	74,008	9.4%	
		Vinton	12,800	1.6%	
<b>CD</b>	<b>3</b>	Franklin (part)	786,630	100.0%	* Filing county
<b>CD</b>	<b>4</b>	Allen	102,206	13.0%	
		Auglaize	46,422	5.9%	
		Champaign	38,714	4.9%	
		Delaware	214,124	27.2%	* Filing county
		Hardin	30,696	3.9%	
		Logan	46,150	5.9%	
		Marion	65,359	8.3%	
		Morrow	34,950	4.4%	
		Richland	124,936	15.9%	
		Shelby (part)	20,289	2.6%	
		Union	62,784	8.0%	

**County Populations and Filing Locations  
Ohio Congressional Districts 2022**

		#	County	2020 Census Population	2020 Census Population %	County to File Petitions
<b>CD</b>	<b>5</b>		Crawford	42,025	5.3%	
			Hancock	74,920	9.5%	
			Huron	58,565	7.4%	
			Lorain (part)	311,893	39.6%	* Filing county
			Mercer	42,528	5.4%	
			Paulding	18,806	2.4%	
			Putnam	34,451	4.4%	
			Seneca	55,069	7.0%	
			Van Wert	28,931	3.7%	
			Wyandot	21,900	2.8%	
			Wood (part)	97,542	12.4%	
<b>CD</b>	<b>6</b>		Belmont	66,497	8.5%	
			Carroll	26,721	3.4%	
			Columbiana	101,877	13.0%	
			Harrison	14,483	1.8%	
			Jefferson	65,249	8.3%	
			Mahoning	228,614	29.1%	* Filing county
			Monroe	13,385	1.7%	
			Noble	14,115	1.8%	
			Trumbull	201,977	25.7%	
			Washington (part)	53,711	6.8%	
<b>CD</b>	<b>7</b>		Ashland	52,447	6.7%	
			Holmes (part)	26,175	3.3%	
			Stark	374,853	47.7%	* Filing county
			Summit (part)	216,261	27.5%	
			Wayne	116,894	14.9%	
<b>CD</b>	<b>8</b>		Butler	390,357	49.6%	* Filing county
			Darke	51,881	6.6%	
			Hamilton (part)	166,678	21.2%	
			Miami	108,774	13.8%	
			Preble	40,999	5.2%	
			Shelby (part)	27,941	3.6%	

**County Populations and Filing Locations  
Ohio Congressional Districts 2022**

		#	County	2020 Census Population	2020 Census Population %	County to File Petitions
<b>CD</b>	<b>9</b>		Defiance	38,286	4.9%	
			Erie	75,622	9.6%	
			Fulton	42,713	5.4%	
			Henry	27,662	3.5%	
			Lucas	431,279	54.8%	* Filing county
			Ottawa	40,364	5.1%	
			Sandusky	58,896	7.5%	
			Williams	37,102	4.7%	
			Wood (part)	34,706	4.4%	
<b>CD</b>	<b>10</b>		Clark (part)	81,355	10.3%	
			Greene	167,966	21.4%	
			Montgomery	537,309	68.3%	* Filing county
<b>CD</b>	<b>11</b>		Cuyahoga (part)	786,630	100.0%	* Filing county
<b>CD</b>	<b>12</b>		Athens	62,431	7.9%	
			Coshocton	36,612	4.7%	
			Fairfield (part)	154,917	19.7%	
			Guernsey	38,438	4.9%	
			Holmes (part)	18,048	2.3%	
			Knox	62,721	8.0%	
			Licking	178,519	22.7%	* Filing county
			Morgan	13,802	1.8%	
			Muskingum	86,410	11.0%	
			Perry	35,408	4.5%	
			Tuscarawas	93,263	11.9%	
			Washington (part)	6,060	0.8%	
<b>CD</b>	<b>13</b>		Cuyahoga (part)	278,922	35.5%	
			Lorain (part)	1,071	0.1%	
			Medina	182,470	23.2%	
			Summit (part)	324,167	41.2%	* Filing county

**County Populations and Filing Locations  
Ohio Congressional Districts 2022**

		#	County	2020 Census Population	2020 Census Population %	County to File Petitions
<b>CD</b>	<b>14</b>		Ashtabula	97,574	12.4%	
			Cuyahoga (part)	199,265	25.3%	
			Geauga	95,397	12.1%	
			Lake	232,603	29.6%	* Filing county
			Portage	161,791	20.6%	
<b>CD</b>	<b>15</b>		Clark (part)	54,646	6.9%	
			Clinton	42,018	5.3%	
			Fairfield (part)	4,004	0.5%	
			Fayette	28,951	3.7%	
			Franklin (part)	537,177	68.3%	* Filing county
			Madison	43,824	5.6%	
			Pickaway	58,539	7.4%	
			Ross (part)	17,471	2.2%	

**County Populations and Filing Locations  
Ohio House Districts 2022**

#		County	2020 Census Population	2020 Census Population %	County to File Petitions
HD	1	Franklin	115,498	100.0%	* Filing county
HD	2	Franklin	117,559	100.0%	* Filing county
HD	3	Franklin	114,104	100.0%	* Filing county
HD	4	Franklin	114,500	100.0%	* Filing county
HD	5	Franklin	116,735	100.0%	* Filing county
HD	6	Franklin	115,517	100.0%	* Filing county
HD	7	Franklin	115,170	100.0%	* Filing county
HD	8	Franklin	115,189	100.0%	* Filing county
HD	9	Franklin	120,997	100.0%	* Filing county
HD	10	Franklin	113,326	100.0%	* Filing county
HD	11	Franklin	114,236	100.0%	* Filing county
HD	12	Franklin	50,976	44.8%	
		Union	62,784	55.2%	* Filing county
HD	13	Cuyahoga	124,554	100.0%	* Filing county
HD	14	Cuyahoga	125,064	100.0%	* Filing county
HD	15	Cuyahoga	125,088	100.0%	* Filing county
HD	16	Cuyahoga	121,879	100.0%	* Filing county
HD	17	Cuyahoga	124,819	100.0%	* Filing county
HD	18	Cuyahoga	123,226	100.0%	* Filing county

**County Populations and Filing Locations  
Ohio House Districts 2022**

#		County	2020 Census Population	2020 Census Population %	County to File Petitions
HD	19	Cuyahoga	124,679	100.0%	* Filing county
HD	20	Cuyahoga	125,098	100.0%	* Filing county
HD	21	Cuyahoga	122,023	100.0%	* Filing county
HD	22	Cuyahoga	124,633	100.0%	* Filing county
HD	23	Cuyahoga	23,754	19.3%	
		Geauga	51,337	41.8%	* Filing county
		Summit	47,684	38.8%	
HD	24	Hamilton	123,469	100.0%	* Filing county
HD	25	Hamilton	123,568	100.0%	* Filing county
HD	26	Hamilton	124,802	100.0%	* Filing county
HD	27	Hamilton	116,286	100.0%	* Filing county
HD	28	Hamilton	114,050	100.0%	* Filing county
HD	29	Hamilton	114,653	100.0%	* Filing county
HD	30	Hamilton	113,811	100.0%	* Filing county
HD	31	Summit	124,467	100.0%	* Filing county
HD	32	Summit	122,679	100.0%	* Filing county
HD	33	Summit	123,791	100.0%	* Filing county
HD	34	Summit	121,807	100.0%	* Filing county
HD	35	Montgomery	121,171	100.0%	* Filing county



**County Populations and Filing Locations  
Ohio House Districts 2022**

#		County	2020 Census Population	2020 Census Population %	County to File Petitions
HD	36	Montgomery	114,991	100.0%	* Filing county
HD	37	Montgomery	125,125	100.0%	* Filing county
HD	38	Montgomery	122,075	100.0%	* Filing county
HD	39	Butler	21,420	18.4%	
		Montgomery	53,947	46.4%	* Filing county
		Preble	40,999	35.2%	
HD	40	Lucas	113,280	100.0%	* Filing county
HD	41	Lucas	113,996	100.0%	* Filing county
HD	42	Lucas	115,350	100.0%	* Filing county
HD	43	Lucas	88,653	76.6%	* Filing county
		Hancock	11,226	9.7%	
		Wood	15,925	13.8%	
HD	44	Butler	123,473	100.0%	* Filing county
HD	45	Butler	123,472	100.0%	* Filing county
HD	46	Butler	121,992	100.0%	* Filing county
HD	47	Stark	115,745	100.0%	* Filing county
HD	48	Stark	113,975	100.0%	* Filing county
HD	49	Stark	124,555	100.0%	* Filing county
HD	50	Stark	20,578	18.1%	
		Tuscarawas	93,263	81.9%	* Filing county
HD	51	Lorain	125,115	100.0%	* Filing county

**County Populations and Filing Locations  
Ohio House Districts 2022**

#		County	2020 Census Population	2020 Census Population %	County to File Petitions
HD	52	Lorain	124,642	100.0%	* Filing county
HD	53	Huron	58,565	48.1%	
		Lorain	63,207	51.9%	* Filing county
HD	54	Warren	121,704	100.0%	* Filing county
HD	55	Warren	120,633	100.0%	* Filing county
HD	56	Lake	124,454	100.0%	* Filing county
HD	57	Ashtabula	16,522	13.3%	
		Lake	108,149	86.7%	* Filing county
HD	58	Mahoning	116,292	100.0%	* Filing county
HD	59	Columbiana	10,783	8.8%	
		Mahoning	112,322	91.2%	* Filing county
HD	60	Delaware	113,964	100.0%	* Filing county
HD	61	Delaware	100,160	88.0%	* Filing county
		Morrow	13,700	12.0%	
HD	62	Clermont	124,425	100.0%	* Filing county
HD	63	Brown	29,368	25.9%	
		Clermont	84,176	74.1%	* Filing county
HD	64	Trumbull	124,731	100.0%	* Filing county
HD	65	Portage	39,779	34.0%	
		Trumbull	77,246	66.0%	* Filing county
HD	66	Medina	116,342	100.0%	* Filing county

**County Populations and Filing Locations  
Ohio House Districts 2022**

#		County	2020 Census Population	2020 Census Population %	County to File Petitions
HD	67	Ashland	52,447	44.2%	
		Medina	66,128	55.8%	* Filing county
HD	68	Licking	115,385	100.0%	* Filing county
HD	69	Coshocton	36,612	32.0%	
		Holmes	14,623	12.8%	
		Licking	63,134	55.2%	* Filing county
HD	70	Greene	116,643	100.0%	* Filing county
HD	71	Clark	19,879	17.3%	
		Greene	51,323	44.6%	* Filing county
		Madison	43,824	38.1%	
HD	72	Portage	122,012	100.0%	* Filing county
HD	73	Fairfield	123,971	100.0%	* Filing county
HD	74	Fairfield	34,950	28.8%	
		Hocking	28,050	23.1%	
		Pickaway	58,539	48.2%	* Filing county
HD	75	Clark	116,122	100.0%	* Filing county
HD	76	Wood	116,323	100.0%	* Filing county
HD	77	Richland	124,936	100.0%	* Filing county
HD	78	Wayne	116,894	100.0%	* Filing county
HD	79	Carroll	26,721	22.7%	
		Columbiana	91,094	77.3%	* Filing county
HD	80	Darke	15,437	12.4%	
		Miami	108,774	87.6%	* Filing county

**County Populations and Filing Locations  
Ohio House Districts 2022**

#		County	2020 Census Population	2020 Census Population %	County to File Petitions
HD	81	Defiance	6,010	5.3%	
		Fulton	42,713	37.6%	* Filing county
		Henry	27,662	24.4%	
		Williams	37,102	32.7%	
HD	82	Defiance	32,276	26.3%	
		Mercer	42,528	34.7%	* Filing county
		Paulding	18,806	15.3%	
		Van Wert	28,931	23.6%	
HD	83	Hancock	63,694	55.9%	* Filing county
		Putnam	34,451	30.2%	
		Wyandot	15,851	13.9%	
HD	84	Auglaize	34,142	28.7%	
		Darke	36,444	30.7%	
		Shelby	48,230	40.6%	* Filing county
HD	85	Champaign	38,714	33.5%	
		Hardin	30,696	26.6%	
		Logan	46,150	39.9%	* Filing county
HD	86	Allen	102,206	89.3%	* Filing county
		Auglaize	12,280	10.7%	
HD	87	Crawford	42,025	37.0%	
		Marion	65,359	57.6%	* Filing county
		Wyandot	6,049	5.3%	
HD	88	Sandusky	58,896	51.7%	* Filing county
		Seneca	55,069	48.3%	
HD	89	Erie	75,622	65.2%	* Filing county
		Ottawa	40,364	34.8%	

**County Populations and Filing Locations  
Ohio House Districts 2022**

#		County	2020 Census Population	2020 Census Population %	County to File Petitions
HD	90	Adams	27,477	23.7%	
		Brown	14,308	12.4%	
		Scioto	74,008	63.9%	* Filing county
HD	91	Clinton	42,018	36.8%	
		Fayette	28,951	25.3%	
		Highland	43,317	37.9%	* Filing county
HD	92	Gallia	29,220	24.5%	
		Ross	77,093	64.7%	* Filing county
		Vinton	12,800	10.7%	
HD	93	Jackson	32,653	27.7%	
		Lawrence	58,240	49.4%	* Filing county
		Pike	27,088	23.0%	
HD	94	Athens	62,431	51.1%	* Filing county
		Meigs	22,210	18.2%	
		Morgan	13,802	11.3%	
		Washington	23,688	19.4%	
HD	95	Belmont	20,908	16.9%	
		Guernsey	38,438	31.0%	* Filing county
		Harrison	14,483	11.7%	
		Noble	14,115	11.4%	
		Washington	36,083	29.1%	
HD	96	Belmont	45,589	36.7%	
		Jefferson	65,249	52.5%	* Filing county
		Monroe	13,385	10.8%	
HD	97	Muskingum	86,410	70.9%	* Filing county
		Perry	35,408	29.1%	

**County Populations and Filing Locations  
Ohio House Districts 2022**

#		County	2020 Census Population	2020 Census Population %	County to File Petitions
<b>HD</b>	<b>98</b>	Holmes	29,600	26.1%	
		Knox	62,721	55.2%	* Filing county
		Morrow	21,250	18.7%	
<b>HD</b>	<b>99</b>	Ashtabula	81,052	64.8%	* Filing county
		Geauga	44,060	35.2%	

**County Populations and Filing Locations  
Ohio Senate Districts 2022**

		#	County	2020 Census Population	2020 Census Population %	County to File Petitions
<b>SD</b>	<b>1</b>		Defiance	38,286	10.94%	
			Fulton	42,713	12.20%	
			Hancock (part)	63,694	18.20%	* Filing county
			Henry	27,662	7.90%	
			Mercer	42,528	12.15%	
			Paulding	18,806	5.37%	
			Putnam	34,451	9.84%	
			Van Wert	28,931	8.27%	
			Wyandot (part)	15,851	4.53%	
			Williams	37,102	10.60%	
<b>SD</b>	<b>2</b>		Erie	75,622	21.72%	
			Hancock (part)	11,226	3.22%	
			Lucas (part)	88,653	25.47%	
			Ottawa	40,364	11.60%	
			Wood	132,248	37.99%	* Filing county
<b>SD</b>	<b>3</b>		Franklin (part)	346,752	100.00%	* Filing county
<b>SD</b>	<b>4</b>		Butler (part)	368,937	100.00%	* Filing county
<b>SD</b>	<b>5</b>		Butler (part)	21,420	5.92%	
			Darke (part)	15,437	4.27%	
			Miami	108,774	30.07%	
			Montgomery (part)	175,118	48.41%	* Filing county
			Preble	40,999	11.33%	
<b>SD</b>	<b>6</b>		Montgomery (part)	362,191	100.00%	* Filing county
<b>SD</b>	<b>7</b>		Hamilton (part)	116,286	32.43%	
			Warren	242,337	67.57%	* Filing county
<b>SD</b>	<b>8</b>		Hamilton (part)	342,514	100.00%	* Filing county
<b>SD</b>	<b>9</b>		Hamilton (part)	371,839	100.00%	* Filing county

**County Populations and Filing Locations  
Ohio Senate Districts 2022**

#		County	2020 Census Population	2020 Census Population %	County to File Petitions
<b>SD</b>	<b>10</b>	Clark	136,001	39.10%	
		Greene	167,966	48.30%	* Filing county
		Madison	43,824	12.60%	
<b>SD</b>	<b>11</b>	Lucas (part)	342,626	100.00%	* Filing county
<b>SD</b>	<b>12</b>	Allen	102,206	29.30%	* Filing county
		Auglaize	46,422	13.31%	
		Champaign	38,714	11.10%	
		Darke (part)	36,444	10.45%	
		Hardin	30,696	8.80%	
		Logan	46,150	13.23%	
		Shelby	48,230	13.82%	
<b>SD</b>	<b>13</b>	Huron	58,565	15.76%	
		Lorain	312,964	84.24%	* Filing county
<b>SD</b>	<b>14</b>	Adams	27,477	7.77%	
		Brown	43,676	12.35%	
		Clermont	208,601	58.97%	* Filing county
		Scioto	74,008	20.92%	
<b>SD</b>	<b>15</b>	Franklin (part)	347,161	100.00%	* Filing county
<b>SD</b>	<b>16</b>	Franklin (part)	278,538	81.61%	* Filing county
		Union	62,784	18.39%	
<b>SD</b>	<b>17</b>	Clinton	42,018	11.96%	
		Fayette	28,951	8.24%	
		Gallia	29,220	8.32%	
		Highland	43,317	12.33%	
		Jackson	32,653	9.29%	
		Lawrence	58,240	16.57%	
		Pike	27,088	7.71%	
		Ross	77,093	21.94%	* Filing county
		Vinton	12,800	3.64%	



**County Populations and Filing Locations  
Ohio Senate Districts 2022**

#		County	2020 Census Population	2020 Census Population %	County to File Petitions
<b>SD</b>	<b>18</b>	Ashtabula	97,574	26.07%	
		Geauga (part)	44,060	11.77%	
		Lake	232,603	62.15%	* Filing county
<b>SD</b>	<b>19</b>	Delaware	214,124	62.72%	* Filing county
		Holmes (part)	29,600	8.67%	
		Knox	62,721	18.37%	
		Morrow	34,950	10.24%	
<b>SD</b>	<b>20</b>	Fairfield	158,921	43.26%	* Filing county
		Hocking	28,050	7.64%	
		Perry	35,408	9.64%	
		Pickaway	58,539	15.94%	
		Muskingum	86,410	23.52%	
<b>SD</b>	<b>21</b>	Cuyahoga (part)	371,335	100.00%	* Filing county
<b>SD</b>	<b>22</b>	Ashland	52,447	14.91%	
		Medina	182,470	51.87%	* Filing county
		Wayne	116,894	33.23%	
<b>SD</b>	<b>23</b>	Cuyahoga (part)	372,878	100.00%	* Filing county
<b>SD</b>	<b>24</b>	Cuyahoga (part)	372,031	100.00%	* Filing county
<b>SD</b>	<b>25</b>	Franklin (part)	351,356	100.00%	* Filing county
<b>SD</b>	<b>26</b>	Crawford	42,025	11.93%	
		Marion	65,359	18.55%	
		Richland	124,936	35.46%	* Filing county
		Sandusky	58,896	16.72%	
		Seneca	55,069	15.63%	
		Wyandot (part)	6,049	1.72%	

**County Populations and Filing Locations  
Ohio Senate Districts 2022**

#		County	2020 Census Population	2020 Census Population %	County to File Petitions
<b>SD</b>	<b>27</b>	Cuyahoga (part)	148,573	39.93%	
		Geauga (part)	51,337	13.80%	
		Summit (part)	172,151	46.27%	* Filing county
<b>SD</b>	<b>28</b>	Summit (part)	368,277	100.00%	* Filing county
<b>SD</b>	<b>29</b>	Stark (part)	354,275	100.00%	* Filing county
<b>SD</b>	<b>30</b>	Athens	62,431	16.86%	
		Belmont	66,497	17.95%	* Filing county
		Guernsey	38,438	10.38%	
		Harrison	14,483	3.91%	
		Jefferson	65,249	17.62%	
		Meigs	22,210	6.00%	
		Monroe	13,385	3.61%	
		Morgan	13,802	3.73%	
		Noble	14,115	3.81%	
		Washington	59,771	16.14%	
<b>SD</b>	<b>31</b>	Coshocton	36,612	10.66%	
		Holmes (part)	14,623	4.26%	
		Licking	178,519	51.96%	* Filing county
		Stark (part)	20,578	5.99%	
		Tuscarawas	93,263	27.14%	
<b>SD</b>	<b>32</b>	Portage	161,791	44.48%	
		Trumbull	201,977	55.52%	* Filing county
<b>SD</b>	<b>33</b>	Carroll	26,721	7.48%	
		Columbiana	101,877	28.52%	
		Mahoning	228,614	64.00%	* Filing county

**County Populations and Filing Locations  
Ohio Congressional Districts 2022**

		#	County	2020 Census Population	2020 Census Population %	County to File Petitions
CD	1		Hamilton (part)	544,293	69.2%	* Filing county
			Warren	242,337	30.8%	
CD	2		Adams	27,477	3.5%	
			Brown	43,676	5.6%	
			Clermont	208,601	26.5%	* Filing county
			Gallia	29,220	3.7%	
			Hamilton (part)	119,668	15.2%	
			Highland	43,317	5.5%	
			Hocking	28,050	3.6%	
			Jackson	32,653	4.2%	
			Lawrence	58,240	7.4%	
			Meigs	22,210	2.8%	
			Pike	27,088	3.4%	
			Ross (part)	59,622	7.6%	
			Scioto	74,008	9.4%	
			Vinton	12,800	1.6%	
CD	3		Franklin (part)	786,630	100.0%	* Filing county
CD	4		Allen	102,206	13.0%	
			Auglaize	46,422	5.9%	
			Champaign	38,714	4.9%	
			Delaware	214,124	27.2%	* Filing county
			Hardin	30,696	3.9%	
			Logan	46,150	5.9%	
			Marion	65,359	8.3%	
			Morrow	34,950	4.4%	
			Richland	124,936	15.9%	
			Shelby (part)	20,289	2.6%	
			Union	62,784	8.0%	

**County Populations and Filing Locations  
Ohio Congressional Districts 2022**

		#	County	2020 Census Population	2020 Census Population %	County to File Petitions
<b>CD</b>	<b>5</b>		Crawford	42,025	5.3%	
			Hancock	74,920	9.5%	
			Huron	58,565	7.4%	
			Lorain (part)	311,893	39.6%	* Filing county
			Mercer	42,528	5.4%	
			Paulding	18,806	2.4%	
			Putnam	34,451	4.4%	
			Seneca	55,069	7.0%	
			Van Wert	28,931	3.7%	
			Wyandot	21,900	2.8%	
			Wood (part)	97,542	12.4%	
<b>CD</b>	<b>6</b>		Belmont	66,497	8.5%	
			Carroll	26,721	3.4%	
			Columbiana	101,877	13.0%	
			Harrison	14,483	1.8%	
			Jefferson	65,249	8.3%	
			Mahoning	228,614	29.1%	* Filing county
			Monroe	13,385	1.7%	
			Noble	14,115	1.8%	
			Trumbull	201,977	25.7%	
			Washington (part)	53,711	6.8%	
<b>CD</b>	<b>7</b>		Ashland	52,447	6.7%	
			Holmes (part)	26,175	3.3%	
			Stark	374,853	47.7%	* Filing county
			Summit (part)	216,261	27.5%	
			Wayne	116,894	14.9%	
<b>CD</b>	<b>8</b>		Butler	390,357	49.6%	* Filing county
			Darke	51,881	6.6%	
			Hamilton (part)	166,678	21.2%	
			Miami	108,774	13.8%	
			Preble	40,999	5.2%	
			Shelby (part)	27,941	3.6%	

**County Populations and Filing Locations  
Ohio Congressional Districts 2022**

#		County	2020 Census Population	2020 Census Population %	County to File Petitions
<b>CD</b>	<b>9</b>	Defiance	38,286	4.9%	
		Erie	75,622	9.6%	
		Fulton	42,713	5.4%	
		Henry	27,662	3.5%	
		Lucas	431,279	54.8%	* Filing county
		Ottawa	40,364	5.1%	
		Sandusky	58,896	7.5%	
		Williams	37,102	4.7%	
		Wood (part)	34,706	4.4%	
<b>CD</b>	<b>10</b>	Clark (part)	81,355	10.3%	
		Greene	167,966	21.4%	
		Montgomery	537,309	68.3%	* Filing county
<b>CD</b>	<b>11</b>	Cuyahoga (part)	786,630	100.0%	* Filing county
<b>CD</b>	<b>12</b>	Athens	62,431	7.9%	
		Coshocton	36,612	4.7%	
		Fairfield (part)	154,917	19.7%	
		Guernsey	38,438	4.9%	
		Holmes (part)	18,048	2.3%	
		Knox	62,721	8.0%	
		Licking	178,519	22.7%	* Filing county
		Morgan	13,802	1.8%	
		Muskingum	86,410	11.0%	
		Perry	35,408	4.5%	
		Tuscarawas	93,263	11.9%	
		Washington (part)	6,060	0.8%	
<b>CD</b>	<b>13</b>	Cuyahoga (part)	278,922	35.5%	
		Lorain (part)	1,071	0.1%	
		Medina	182,470	23.2%	
		Summit (part)	324,167	41.2%	* Filing county

**County Populations and Filing Locations  
Ohio Congressional Districts 2022**

		#	County	2020 Census Population	2020 Census Population %	County to File Petitions
<b>CD</b>	<b>14</b>		Ashtabula	97,574	12.4%	
			Cuyahoga (part)	199,265	25.3%	
			Geauga	95,397	12.1%	
			Lake	232,603	29.6%	* Filing county
			Portage	161,791	20.6%	
<b>CD</b>	<b>15</b>		Clark (part)	54,646	6.9%	
			Clinton	42,018	5.3%	
			Fairfield (part)	4,004	0.5%	
			Fayette	28,951	3.7%	
			Franklin (part)	537,177	68.3%	* Filing county
			Madison	43,824	5.6%	
			Pickaway	58,539	7.4%	
			Ross (part)	17,471	2.2%	

**County Populations and Filing Locations  
Ohio House Districts 2022**

#		County	2020 Census Population	2020 Census Population %	County to File Petitions
HD	1	Franklin	115,498	100.0%	* Filing county
HD	2	Franklin	117,559	100.0%	* Filing county
HD	3	Franklin	114,104	100.0%	* Filing county
HD	4	Franklin	114,500	100.0%	* Filing county
HD	5	Franklin	116,735	100.0%	* Filing county
HD	6	Franklin	115,517	100.0%	* Filing county
HD	7	Franklin	115,170	100.0%	* Filing county
HD	8	Franklin	115,189	100.0%	* Filing county
HD	9	Franklin	120,997	100.0%	* Filing county
HD	10	Franklin	113,326	100.0%	* Filing county
HD	11	Franklin	114,236	100.0%	* Filing county
HD	12	Franklin	50,976	44.8%	
		Union	62,784	55.2%	* Filing county
HD	13	Cuyahoga	124,554	100.0%	* Filing county
HD	14	Cuyahoga	125,064	100.0%	* Filing county
HD	15	Cuyahoga	125,088	100.0%	* Filing county
HD	16	Cuyahoga	121,879	100.0%	* Filing county
HD	17	Cuyahoga	124,819	100.0%	* Filing county
HD	18	Cuyahoga	123,226	100.0%	* Filing county

**County Populations and Filing Locations  
Ohio House Districts 2022**

#		County	2020 Census Population	2020 Census Population %	County to File Petitions
HD	19	Cuyahoga	124,679	100.0%	* Filing county
HD	20	Cuyahoga	125,098	100.0%	* Filing county
HD	21	Cuyahoga	122,023	100.0%	* Filing county
HD	22	Cuyahoga	124,633	100.0%	* Filing county
HD	23	Cuyahoga	23,754	19.3%	
		Geauga	51,337	41.8%	* Filing county
		Summit	47,684	38.8%	
HD	24	Hamilton	123,469	100.0%	* Filing county
HD	25	Hamilton	123,568	100.0%	* Filing county
HD	26	Hamilton	124,802	100.0%	* Filing county
HD	27	Hamilton	116,286	100.0%	* Filing county
HD	28	Hamilton	114,050	100.0%	* Filing county
HD	29	Hamilton	114,653	100.0%	* Filing county
HD	30	Hamilton	113,811	100.0%	* Filing county
HD	31	Summit	124,467	100.0%	* Filing county
HD	32	Summit	122,679	100.0%	* Filing county
HD	33	Summit	123,791	100.0%	* Filing county
HD	34	Summit	121,807	100.0%	* Filing county
HD	35	Montgomery	121,171	100.0%	* Filing county



**County Populations and Filing Locations  
Ohio House Districts 2022**

#		County	2020 Census Population	2020 Census Population %	County to File Petitions
HD	36	Montgomery	114,991	100.0%	* Filing county
HD	37	Montgomery	125,125	100.0%	* Filing county
HD	38	Montgomery	122,075	100.0%	* Filing county
HD	39	Butler	21,420	18.4%	
		Montgomery	53,947	46.4%	* Filing county
		Preble	40,999	35.2%	
HD	40	Lucas	113,280	100.0%	* Filing county
HD	41	Lucas	113,996	100.0%	* Filing county
HD	42	Lucas	115,350	100.0%	* Filing county
HD	43	Lucas	88,653	76.6%	* Filing county
		Hancock	11,226	9.7%	
		Wood	15,925	13.8%	
HD	44	Butler	123,473	100.0%	* Filing county
HD	45	Butler	123,472	100.0%	* Filing county
HD	46	Butler	121,992	100.0%	* Filing county
HD	47	Stark	115,745	100.0%	* Filing county
HD	48	Stark	113,975	100.0%	* Filing county
HD	49	Stark	124,555	100.0%	* Filing county
HD	50	Stark	20,578	18.1%	
		Tuscarawas	93,263	81.9%	* Filing county
HD	51	Lorain	125,115	100.0%	* Filing county

**County Populations and Filing Locations  
Ohio House Districts 2022**

#		County	2020 Census Population	2020 Census Population %	County to File Petitions
HD	52	Lorain	124,642	100.0%	* Filing county
HD	53	Huron	58,565	48.1%	
		Lorain	63,207	51.9%	* Filing county
HD	54	Warren	121,704	100.0%	* Filing county
HD	55	Warren	120,633	100.0%	* Filing county
HD	56	Lake	124,454	100.0%	* Filing county
HD	57	Ashtabula	16,522	13.3%	
		Lake	108,149	86.7%	* Filing county
HD	58	Mahoning	116,292	100.0%	* Filing county
HD	59	Columbiana	10,783	8.8%	
		Mahoning	112,322	91.2%	* Filing county
HD	60	Delaware	113,964	100.0%	* Filing county
HD	61	Delaware	100,160	88.0%	* Filing county
		Morrow	13,700	12.0%	
HD	62	Clermont	124,425	100.0%	* Filing county
HD	63	Brown	29,368	25.9%	
		Clermont	84,176	74.1%	* Filing county
HD	64	Trumbull	124,731	100.0%	* Filing county
HD	65	Portage	39,779	34.0%	
		Trumbull	77,246	66.0%	* Filing county
HD	66	Medina	116,342	100.0%	* Filing county

**County Populations and Filing Locations  
Ohio House Districts 2022**

#		County	2020 Census Population	2020 Census Population %	County to File Petitions
HD	67	Ashland	52,447	44.2%	
		Medina	66,128	55.8%	* Filing county
HD	68	Licking	115,385	100.0%	* Filing county
HD	69	Coshocton	36,612	32.0%	
		Holmes	14,623	12.8%	
		Licking	63,134	55.2%	* Filing county
HD	70	Greene	116,643	100.0%	* Filing county
HD	71	Clark	19,879	17.3%	
		Greene	51,323	44.6%	* Filing county
		Madison	43,824	38.1%	
HD	72	Portage	122,012	100.0%	* Filing county
HD	73	Fairfield	123,971	100.0%	* Filing county
HD	74	Fairfield	34,950	28.8%	
		Hocking	28,050	23.1%	
		Pickaway	58,539	48.2%	* Filing county
HD	75	Clark	116,122	100.0%	* Filing county
HD	76	Wood	116,323	100.0%	* Filing county
HD	77	Richland	124,936	100.0%	* Filing county
HD	78	Wayne	116,894	100.0%	* Filing county
HD	79	Carroll	26,721	22.7%	
		Columbiana	91,094	77.3%	* Filing county
HD	80	Darke	15,437	12.4%	
		Miami	108,774	87.6%	* Filing county

**County Populations and Filing Locations  
Ohio House Districts 2022**

#		County	2020 Census Population	2020 Census Population %	County to File Petitions
<b>HD</b>	<b>81</b>	Defiance	6,010	5.3%	
		Fulton	42,713	37.6%	* Filing county
		Henry	27,662	24.4%	
		Williams	37,102	32.7%	
<b>HD</b>	<b>82</b>	Defiance	32,276	26.3%	
		Mercer	42,528	34.7%	* Filing county
		Paulding	18,806	15.3%	
		Van Wert	28,931	23.6%	
<b>HD</b>	<b>83</b>	Hancock	63,694	55.9%	* Filing county
		Putnam	34,451	30.2%	
		Wyandot	15,851	13.9%	
<b>HD</b>	<b>84</b>	Auglaize	34,142	28.7%	
		Darke	36,444	30.7%	
		Shelby	48,230	40.6%	* Filing county
<b>HD</b>	<b>85</b>	Champaign	38,714	33.5%	
		Hardin	30,696	26.6%	
		Logan	46,150	39.9%	* Filing county
<b>HD</b>	<b>86</b>	Allen	102,206	89.3%	* Filing county
		Auglaize	12,280	10.7%	
<b>HD</b>	<b>87</b>	Crawford	42,025	37.0%	
		Marion	65,359	57.6%	* Filing county
		Wyandot	6,049	5.3%	
<b>HD</b>	<b>88</b>	Sandusky	58,896	51.7%	* Filing county
		Seneca	55,069	48.3%	
<b>HD</b>	<b>89</b>	Erie	75,622	65.2%	* Filing county
		Ottawa	40,364	34.8%	

**County Populations and Filing Locations  
Ohio House Districts 2022**

#		County	2020 Census Population	2020 Census Population %	County to File Petitions
HD	90	Adams	27,477	23.7%	
		Brown	14,308	12.4%	
		Scioto	74,008	63.9%	* Filing county
HD	91	Clinton	42,018	36.8%	
		Fayette	28,951	25.3%	
		Highland	43,317	37.9%	* Filing county
HD	92	Gallia	29,220	24.5%	
		Ross	77,093	64.7%	* Filing county
		Vinton	12,800	10.7%	
HD	93	Jackson	32,653	27.7%	
		Lawrence	58,240	49.4%	* Filing county
		Pike	27,088	23.0%	
HD	94	Athens	62,431	51.1%	* Filing county
		Meigs	22,210	18.2%	
		Morgan	13,802	11.3%	
		Washington	23,688	19.4%	
HD	95	Belmont	20,908	16.9%	
		Guernsey	38,438	31.0%	* Filing county
		Harrison	14,483	11.7%	
		Noble	14,115	11.4%	
		Washington	36,083	29.1%	
HD	96	Belmont	45,589	36.7%	
		Jefferson	65,249	52.5%	* Filing county
		Monroe	13,385	10.8%	
HD	97	Muskingum	86,410	70.9%	* Filing county
		Perry	35,408	29.1%	

**County Populations and Filing Locations  
Ohio House Districts 2022**

#		County	2020 Census Population	2020 Census Population %	County to File Petitions
<b>HD</b>	<b>98</b>	Holmes	29,600	26.1%	
		Knox	62,721	55.2%	* Filing county
		Morrow	21,250	18.7%	
<b>HD</b>	<b>99</b>	Ashtabula	81,052	64.8%	* Filing county
		Geauga	44,060	35.2%	

**County Populations and Filing Locations  
Ohio Senate Districts 2022**

		#	County	2020 Census Population	2020 Census Population %	County to File Petitions
<b>SD</b>	<b>1</b>		Defiance	38,286	10.94%	
			Fulton	42,713	12.20%	
			Hancock (part)	63,694	18.20%	* Filing county
			Henry	27,662	7.90%	
			Mercer	42,528	12.15%	
			Paulding	18,806	5.37%	
			Putnam	34,451	9.84%	
			Van Wert	28,931	8.27%	
			Wyandot (part)	15,851	4.53%	
			Williams	37,102	10.60%	
<b>SD</b>	<b>2</b>		Erie	75,622	21.72%	
			Hancock (part)	11,226	3.22%	
			Lucas (part)	88,653	25.47%	
			Ottawa	40,364	11.60%	
			Wood	132,248	37.99%	* Filing county
<b>SD</b>	<b>3</b>		Franklin (part)	346,752	100.00%	* Filing county
<b>SD</b>	<b>4</b>		Butler (part)	368,937	100.00%	* Filing county
<b>SD</b>	<b>5</b>		Butler (part)	21,420	5.92%	
			Darke (part)	15,437	4.27%	
			Miami	108,774	30.07%	
			Montgomery (part)	175,118	48.41%	* Filing county
			Preble	40,999	11.33%	
<b>SD</b>	<b>6</b>		Montgomery (part)	362,191	100.00%	* Filing county
<b>SD</b>	<b>7</b>		Hamilton (part)	116,286	32.43%	
			Warren	242,337	67.57%	* Filing county
<b>SD</b>	<b>8</b>		Hamilton (part)	342,514	100.00%	* Filing county
<b>SD</b>	<b>9</b>		Hamilton (part)	371,839	100.00%	* Filing county

**County Populations and Filing Locations  
Ohio Senate Districts 2022**

#		County	2020 Census Population	2020 Census Population %	County to File Petitions
<b>SD</b>	<b>10</b>	Clark	136,001	39.10%	
		Greene	167,966	48.30%	* Filing county
		Madison	43,824	12.60%	
<b>SD</b>	<b>11</b>	Lucas (part)	342,626	100.00%	* Filing county
<b>SD</b>	<b>12</b>	Allen	102,206	29.30%	* Filing county
		Auglaize	46,422	13.31%	
		Champaign	38,714	11.10%	
		Darke (part)	36,444	10.45%	
		Hardin	30,696	8.80%	
		Logan	46,150	13.23%	
		Shelby	48,230	13.82%	
<b>SD</b>	<b>13</b>	Huron	58,565	15.76%	
		Lorain	312,964	84.24%	* Filing county
<b>SD</b>	<b>14</b>	Adams	27,477	7.77%	
		Brown	43,676	12.35%	
		Clermont	208,601	58.97%	* Filing county
		Scioto	74,008	20.92%	
<b>SD</b>	<b>15</b>	Franklin (part)	347,161	100.00%	* Filing county
<b>SD</b>	<b>16</b>	Franklin (part)	278,538	81.61%	* Filing county
		Union	62,784	18.39%	
<b>SD</b>	<b>17</b>	Clinton	42,018	11.96%	
		Fayette	28,951	8.24%	
		Gallia	29,220	8.32%	
		Highland	43,317	12.33%	
		Jackson	32,653	9.29%	
		Lawrence	58,240	16.57%	
		Pike	27,088	7.71%	
		Ross	77,093	21.94%	* Filing county
		Vinton	12,800	3.64%	



**County Populations and Filing Locations  
Ohio Senate Districts 2022**

#		County	2020 Census Population	2020 Census Population %	County to File Petitions
<b>SD</b>	<b>18</b>	Ashtabula	97,574	26.07%	
		Geauga (part)	44,060	11.77%	
		Lake	232,603	62.15%	* Filing county
<b>SD</b>	<b>19</b>	Delaware	214,124	62.72%	* Filing county
		Holmes (part)	29,600	8.67%	
		Knox	62,721	18.37%	
		Morrow	34,950	10.24%	
<b>SD</b>	<b>20</b>	Fairfield	158,921	43.26%	* Filing county
		Hocking	28,050	7.64%	
		Perry	35,408	9.64%	
		Pickaway	58,539	15.94%	
		Muskingum	86,410	23.52%	
<b>SD</b>	<b>21</b>	Cuyahoga (part)	371,335	100.00%	* Filing county
<b>SD</b>	<b>22</b>	Ashland	52,447	14.91%	
		Medina	182,470	51.87%	* Filing county
		Wayne	116,894	33.23%	
<b>SD</b>	<b>23</b>	Cuyahoga (part)	372,878	100.00%	* Filing county
<b>SD</b>	<b>24</b>	Cuyahoga (part)	372,031	100.00%	* Filing county
<b>SD</b>	<b>25</b>	Franklin (part)	351,356	100.00%	* Filing county
<b>SD</b>	<b>26</b>	Crawford	42,025	11.93%	
		Marion	65,359	18.55%	
		Richland	124,936	35.46%	* Filing county
		Sandusky	58,896	16.72%	
		Seneca	55,069	15.63%	
		Wyandot (part)	6,049	1.72%	

**County Populations and Filing Locations  
Ohio Senate Districts 2022**

#		County	2020 Census Population	2020 Census Population %	County to File Petitions
<b>SD</b>	<b>27</b>	Cuyahoga (part)	148,573	39.93%	
		Geauga (part)	51,337	13.80%	
		Summit (part)	172,151	46.27%	* Filing county
<b>SD</b>	<b>28</b>	Summit (part)	368,277	100.00%	* Filing county
<b>SD</b>	<b>29</b>	Stark (part)	354,275	100.00%	* Filing county
<b>SD</b>	<b>30</b>	Athens	62,431	16.86%	
		Belmont	66,497	17.95%	* Filing county
		Guernsey	38,438	10.38%	
		Harrison	14,483	3.91%	
		Jefferson	65,249	17.62%	
		Meigs	22,210	6.00%	
		Monroe	13,385	3.61%	
		Morgan	13,802	3.73%	
		Noble	14,115	3.81%	
		Washington	59,771	16.14%	
<b>SD</b>	<b>31</b>	Coshocton	36,612	10.66%	
		Holmes (part)	14,623	4.26%	
		Licking	178,519	51.96%	* Filing county
		Stark (part)	20,578	5.99%	
		Tuscarawas	93,263	27.14%	
<b>SD</b>	<b>32</b>	Portage	161,791	44.48%	
		Trumbull	201,977	55.52%	* Filing county
<b>SD</b>	<b>33</b>	Carroll	26,721	7.48%	
		Columbiana	101,877	28.52%	
		Mahoning	228,614	64.00%	* Filing county

**From:** [Strigari, Frank](#)  
**To:** [Oliveti, Chris](#); [Grodhaus, Michael](#)  
**Cc:** [Matthew.Donahue@governor.ohio.gov](mailto:Matthew.Donahue@governor.ohio.gov); [Paul.Disantis@ohiohouse.gov](mailto:Paul.Disantis@ohiohouse.gov); [Heather.Blessing@ohiohouse.gov](mailto:Heather.Blessing@ohiohouse.gov)  
**Subject:** [EXTERNAL] Congressional District Plan Files  
**Date:** Tuesday, November 23, 2021 12:34:08 PM  
**Attachments:** [Sub SB 258 BAF.xlsx](#)  
[sb258\\_05\\_EN.pdf](#)

---

**\*\*\*\*Secretary of State Security Notice\*\*\*\***  
**This e-mail is from an external source. Think before you click links or open attachments.**

Chris/Mike,

As you know, Ohio's congressional district plan was passed in the form of Substitute Senate Bill No. 258. For purposes of Section 1(I) of Article XIX of the Ohio Constitution, the legal description of the boundaries of the congressional districts is attached to this email (the enrolled version of Sub. SB 258), in addition to the electronic data necessary to create the congressional district map (the block assignment file).

Regards,

Frank

FRANK M. STRIGARI  
Chief Legal Counsel  
Ohio Senate  
Statehouse, 1 Capitol Square  
Columbus, Ohio 43215  
(614) 995-4868  
[Frank.Strigari@ohiosenate.gov](mailto:Frank.Strigari@ohiosenate.gov)

CONFIDENTIALITY NOTICE: This message is intended for use only by the individual or entity to whom or which it is addressed and may contain information that is privileged, confidential and/or otherwise exempt from disclosure under applicable law. If the reader of this message is not the intended recipient, or the employee or agent responsible for delivering the message to the intended recipient, you are hereby notified that any dissemination, distribution or copying of this communication is strictly prohibited. If you have received this communication in error, please notify me immediately by telephone. Thank you.

LAROSE000063

## **NATIVE DOCUMENT PLACEHOLDER**

**Please review the native document LAROSE000800.xlsx**

**From:** [Oliveti, Chris](#)  
**To:** [Grodhaus, Michael](#)  
**Subject:** FW: Redistricting Text Messages  
**Date:** Monday, December 6, 2021 11:35:14 AM  
**Attachments:** [IMG\\_4931.PNG](#)  
[IMG\\_4932.PNG](#)  
[IMG\\_4929.PNG](#)  
[IMG\\_4925.PNG](#)  
[IMG\\_4928.PNG](#)  
[IMG\\_4926.PNG](#)  
[IMG\\_4924.PNG](#)  
[IMG\\_4934.PNG](#)  
[IMG\\_4933.PNG](#)

---



**Chris Oliveti | Director of Legislative Affairs**  
Office of the Ohio Secretary of State

O: 614.728.7590  
C: 614.306.7109  
[OhioSoS.gov](http://OhioSoS.gov)


This message and any response to it may constitute a public record and thus may be publicly available to anyone who requests it.

---

**From:** Oliveti, Chris <[coliveti@OhioSOS.Gov](mailto:coliveti@OhioSOS.Gov)>  
**Sent:** Monday, December 6, 2021 11:33 AM  
**To:** Oliveti, Chris <[coliveti@OhioSOS.Gov](mailto:coliveti@OhioSOS.Gov)>  
**Subject:** Files



































**Chris Oliveti | Director of Legislative Affairs**  
Office of the Ohio Secretary of State  
O: [614.728.7590](tel:614.728.7590)

9:35

LTE



Legislative Affairs, Ohio SoS >



**New photo available from Frank**

[Update Contact](#)



Tue, Nov 16, 12:41 PM

GOP map passed 5-2 out of senate committee. On the floor today

McColley testified that the map is a 6 R, 2 D, 7 competitive map.

They define competitive as 46-54

Additionally, SB 105, MBE, is picking up an LSC conforming amendment. They did to confirm the bill to changes made in the budget. Not ideal, but concurrence on an LSC amendment is typically smooth

Tue, Nov 16, 2:25 PM

Frank LaRose



Ok



iMessage



9:35

LTE



Legislative Affairs, Ohio SoS >



New photo available from Frank

[Update Contact](#)



The new Republican map for both chambers

Frank LaRose


That was quick

FL

I look forward to seeing the analysis of this



iMessage



9:36

LTE



Legislative Affairs, Ohio SoS >



New photo available from Frank

[Update Contact](#)



BREAKING: Ohio legislature passes GOP congressional redistricting plan 55-36



Jeremy Pelzer

[twitter.com](#)

4 Rs votes no

Frank LaRose

FL

Who?

Click, edwards, vitale, Koehler

Frank LaRose

FL

weird

Everything about this is Weird



iMessage





Legislative Affairs, Ohio SoS &gt;



New photo available from Frank

[Update Contact](#)

BREAKING: Ohio legislature  
passes GOP congressional  
redistricting plan 55-36



Jeremy Pelzer

[twitter.com](https://twitter.com)

4 Rs votes no



iMessage





9:33

LTE



Frank >



**New contact photo available**

[Update Contact](#)



it's close, just address those two things, maybe add a bit more flowery language about all the tremendous things Italians have done to make america great

We are great people! Will do

Let me know when I can grab that from you so we can make those changes


Mon, Nov 15, 5:12 PM



The sen R map is up for house testimony this week. Meaning it'll likely pass the senate Wednesday. Interestingly the house committee has it started for a vote Thursday. So. We shall keep our eyes on it.



iMessage





9:35

LTE



Legislative Affairs, Ohio SoS >



**New photo available from Frank**

[Update Contact](#)



Tue, Nov 16, 2:25 PM

Frank LaRose



Ok

24-7 the Redistricting plan moves on to the house

Grant Shaffer



Party line but two didn't vote?

Not there I believe

Yes, party line vote

Tue, Nov 16, 4:24 PM

Frank LaRose



Thanks.

Tue, Nov 16, 8:28 PM

LATEST AND BOLDEST: I'm told nearly two dozen House Republicans would be willing to not give their support for the



iMessage

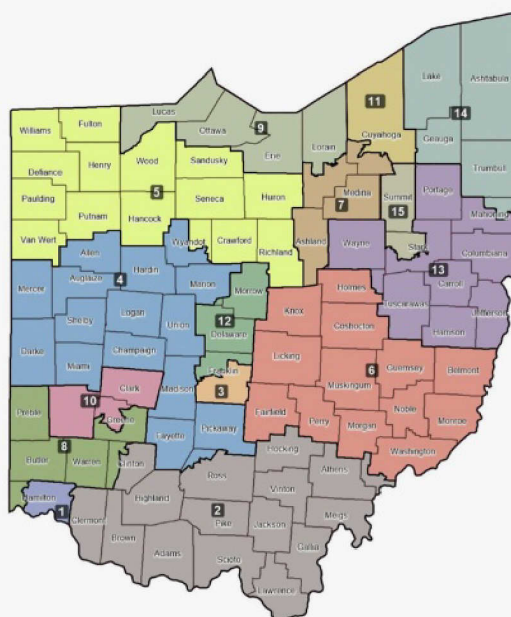





Frank &gt;

**New contact photo available**[Update Contact](#)

## Brown/Galonski Congressional District Proposal



Here's what a fair Ohio map looks like:


 **Rep. Tavia Galonski**  
twitter.com



We can discuss when you have a chance this week. Nothing



iMessage



9:35

LTE



Legislative Affairs, Ohio SoS >



**New photo available from Frank**

[Update Contact](#)



Tue, Nov 16, 4:24 PM

Frank LaRose

FL

Thanks.

Tue, Nov 16, 8:28 PM

LATEST AND BOLDEST: I'm told nearly two dozen House Republicans would be willing to not give their support for the GOP congressional district map in order to make sure a COVID-19 vaccine mandate ban bill is passed by the House.  
@SpectrumNews1OH <https://t.co/yGFI3ICPI8>



**Josh Rultenberg**

[twitter.com](https://twitter.com)

Tue, Nov 16, 9:52 PM

Frank LaRose

FL

Interesting...

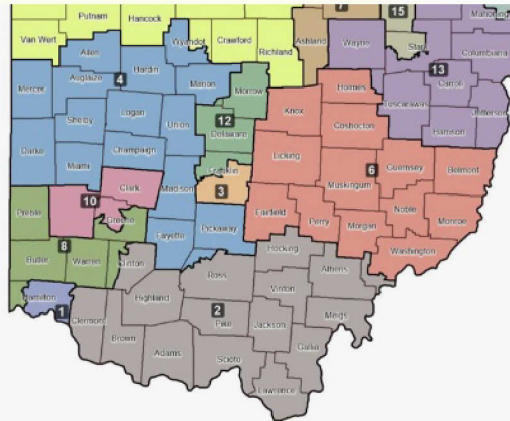


iMessage





Frank &gt;

**New contact photo available**[Update Contact](#)

Here's what a fair Ohio map looks like:

**Rep. Tavia Galonski**

twitter.com



We can discuss when you have a chance this week. Nothing urgent, but they are members of the house committee who's hearing the bill, and this is the first house dem map we've seen



iMessage



**From:** [Heather.Blessing@ohiohouse.gov](mailto:Heather.Blessing@ohiohouse.gov)  
**To:** [Christine.Morrison@ohiohouse.gov](mailto:Christine.Morrison@ohiohouse.gov); [Mike.Rowe@ohiosenate.gov](mailto:Mike.Rowe@ohiosenate.gov); [Madrid, Merle](#); [Paul.Disantis@ohiohouse.gov](mailto:Paul.Disantis@ohiohouse.gov); [Samantha.Herd@ohiohouse.gov](mailto:Samantha.Herd@ohiohouse.gov); [Oliveti, Chris](#); [Grodhaus, Michael](mailto:Grodhaus, Michael); [George.Boas@ohiosenate.gov](mailto:George.Boas@ohiosenate.gov); [john.barron@ohiosenate.gov](mailto:john.barron@ohiosenate.gov); [Frank.Strigari@ohiosenate.gov](mailto:Frank.Strigari@ohiosenate.gov); [matthew.donahue@governor.ohio.gov](mailto:matthew.donahue@governor.ohio.gov); [Breanna.Stabler@ohiosenate.gov](mailto:Breanna.Stabler@ohiosenate.gov); [ASBilchak@ohioauditor.gov](mailto:ASBilchak@ohioauditor.gov); [Andy.DiPalma@ohiohouse.gov](mailto:Andy.DiPalma@ohiohouse.gov); [Scott.Stockman@ohiosenate.gov](mailto:Scott.Stockman@ohiosenate.gov); [traevon.leak@ohiosenate.gov](mailto:traevon.leak@ohiosenate.gov); [George.Boas@ohiosenate.gov](mailto:George.Boas@ohiosenate.gov); [Sheila.Boehner@ohiohouse.gov](mailto:Sheila.Boehner@ohiohouse.gov)  
**Subject:** [EXTERNAL] Update on anticipated witnesses  
**Date:** Thursday, October 28, 2021 9:22:52 AM

---

**\*\*\*\*Secretary of State Security Notice\*\*\*\***

**This e-mail is from an external source. Think before you click links or open attachments.**

Dear Redistricting Commission Members & Staff:

Please find below a list of witnesses and how they will be testifying. In total, as of the time of this email, we have 7 separate in person presentations and 2 written testimony.

- (1) Tim Clarke – Written testimony only
- (1) Stephen Kellat – Written testimony only
- (1) Gary Gale
- (1) Samuel Gresham & Chris Tavenor – testifying together on behalf of the Ohio Citizens Redistricting Commission Map
- (3) Catherine Turcer (Fair Districts Ohio) – testifying on three submitted maps, on behalf of the three winning maps from the Fair Districts Ohio competition
- (1) Geoff Wise, testifying on behalf of the “Frank LaRose Fan Club”
- (1) Andrew Green

The testimony, if provided in advance, is available on the website under meetings:  
<https://redistricting.ohio.gov/meetings>.

\*\*\*

Heather N. Blessing, Esq.  
Deputy Chief Legal Counsel, Office of the Speaker  
Ohio House of Representatives  
77 S. High Street Columbus,  
14<sup>th</sup> Floor, Ohio 43215  
Office: 614.466.9194  
Mobile: 614.352.5819  
[Heather.Blessing@ohiohouse.gov](mailto:Heather.Blessing@ohiohouse.gov)

**CONFIDENTIALITY NOTICE**

The information contained in this e-mail is intended only for the use of the individual or entity to which it is addressed and it may contain information that is privileged, confidential, attorney work product and/or exempt from disclosure under applicable law. If the reader of this message is not the intended recipient (or the employee or agent responsible to deliver it to the intended recipient), you are hereby notified that any dissemination, distribution, or copying of this e-mail is prohibited. If you have received this e-mail in error, please notify the sender by return e-mail.



**From:** Blessing, Heather

**Sent:** Wednesday, October 27, 2021 4:29 PM

**To:** Morrison, Christine <Christine.Morrison@ohiohouse.gov>; Mike Rowe <Mike.Rowe@ohiosenate.gov>; 'Madrid, Merle' <mmadrid@OhioSOS.Gov>; Disantis, Paul <Paul.Disantis@ohiohouse.gov>; Herd, Samantha <Samantha.Herd@ohiohouse.gov>; 'Olivet, Chris' <coliveti@OhioSOS.Gov>; Matt Grodhaus <mgrodhaus@OhioSOS.Gov>; George Boas <George.Boas@ohiosenate.gov>; John Barron <john.barron@ohiosenate.gov>; Frank Strigari <Frank.Strigari@ohiosenate.gov>; Matt Donahue <matthew.donahue@governor.ohio.gov>; Breanna Stabler <Breanna.Stabler@ohiosenate.gov>; Alex Bilchak <ASBilchak@ohioauditor.gov>; DiPalma, Andy <Andy.DiPalma@ohiohouse.gov>; Scott Stockman <Scott.Stockman@ohiosenate.gov>; Traevon Leak <traevon.leak@ohiosenate.gov>; George Boas <George.Boas@ohiosenate.gov>; Boehner, Sheila <Sheila.Boehner@ohiohouse.gov>

**Subject:** Overview of Agenda for 10/28/2021 Commission Meeting

Dear Redistricting Commission Members & Staff:

In advance of the meeting tomorrow (Thursday, 10/28/21, at 10:00AM), the Co-chairs wanted to provide an overview of the agenda.

- I. Call to Order
- II. Roll Call
- III. Adoption of Minutes (attached)
- IV. Adoption of Public Records Policy (attached):

As Commission members may recall, the Commission incorporated the Ohio DAS general records retention schedule when we adopted the Commission Rules. Pursuant to Revised Code 149.43 and Commission Rule 07, a motion will be offered adopt the Attorney General's Model Public Records Policy (attached, <https://www.ohioattorneygeneral.gov/Files/Government-Entities/Model-Public-Records-Policy.aspx>) ) as the public records policy for the Commission, with four non-substantive changes:

- Updates references to "public office" with "Ohio Redistricting Commission"
  - Instead of setting charges for actual costs of copies or compact discs, states: "Those seeking public records may be charged only the actual cost of making copies or the physical storage medium on which electronic files are provided, not labor."
  - Updates link to Sunshine Law Manual
  - Updates link to Commission website where policy is posted
- V. Motion that that expenses incurred by Commission members, their designees, and their staff for mileage, lodging, and supplies in conjunction with regional Commission hearings and meetings through October 31, 2021 be reimbursed, with the approval of both Co-Chairs.

- VI. Public testimony from sponsors of submitted Congressional plans (only). All plans have been posted on the website and automatically emailed to your offices upon submission. As we receive testimony or notice that a sponsor plans on testifying, we are posting it to the website at: <https://www.redistricting.ohio.gov/meetings>. So far we have received notice from two plan sponsors who plan on testifying in person.
- VII. Any other business?
- VIII. Adjourn.

Please contact the Co-Chairs offices with any further questions or suggestions.

Sincerely,  
Heather Blessing

\*\*\*

Heather N. Blessing, Esq.  
Deputy Chief Legal Counsel, Office of the Speaker  
Ohio House of Representatives  
77 S. High Street Columbus,  
14<sup>th</sup> Floor, Ohio 43215  
Office: 614.466.9194  
Mobile: 614.352.5819  
[Heather.Blessing@ohiohouse.gov](mailto:Heather.Blessing@ohiohouse.gov)

CONFIDENTIALITY NOTICE

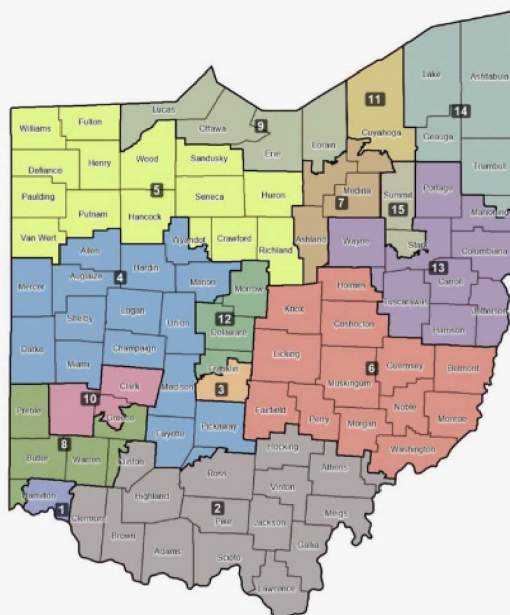
The information contained in this e-mail is intended only for the use of the individual or entity to which it is addressed and it may contain information that is privileged, confidential, attorney work product and/or exempt from disclosure under applicable law. If the reader of this message is not the intended recipient (or the employee or agent responsible to deliver it to the intended recipient), you are hereby notified that any dissemination, distribution, or copying of this e-mail is prohibited. If you have received this e-mail in error, please notify the sender by return e-mail.




Frank &gt;

**New contact photo available**[Update Contact](#)

## Brown/Galonski Congressional District Proposal



Here's what a fair Ohio map looks like:

 **Rep. Tavia Galonski**  
twitter.com



We can discuss when you have a chance this week. Nothing



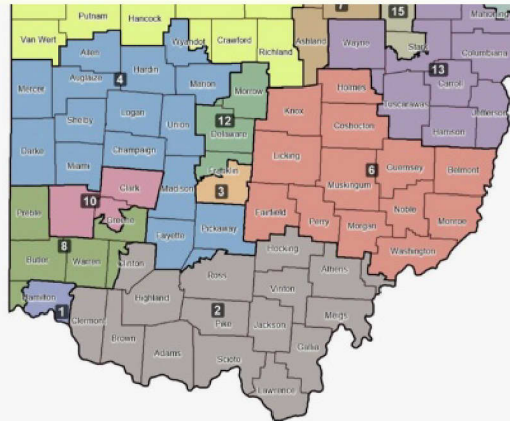
iMessage







Frank &gt;

**New contact photo available**[Update Contact](#)

Here's what a fair Ohio map looks like:

**Rep. Tavia Galonski**

twitter.com



We can discuss when you have a chance this week. Nothing urgent, but they are members of the house committee who's hearing the bill, and this is the first house dem map we've seen



iMessage



9:33

LTE



Frank >



**New contact photo available**

[Update Contact](#)



it's close, just address those two things, maybe add a bit more flowery language about all the tremendous things Italians have done to make america great

We are great people! Will do

Let me know when I can grab that from you so we can make those changes

Mon, Nov 15, 5:12 PM



The sen R map is up for house testimony this week. Meaning it'll likely pass the senate Wednesday. Interestingly the house committee has it started for a vote Thursday. So. We shall keep our eyes on it.




iMessage



9:35

LTE



Legislative Affairs, Ohio SoS >



New photo available from Frank

[Update Contact](#)



The new Republican map for both chambers

Frank LaRose

That was quick

FL

I look forward to seeing the analysis of this



iMessage



9:35

LTE



Legislative Affairs, Ohio SoS >



**New photo available from Frank**

[Update Contact](#)



Tue, Nov 16, 12:41 PM

GOP map passed 5-2 out of senate committee. On the floor today

McColley testified that the map is a 6 R, 2 D, 7 competitive map.

They define competitive as 46-54

Additionally, SB 105, MBE, is picking up an LSC conforming amendment. They did to confirm the bill to changes made in the budget. Not ideal, but concurrence on an LSC amendment is typically smooth

Tue, Nov 16, 2:25 PM

Frank LaRose



Ok



iMessage





9:35

LTE



Legislative Affairs, Ohio SoS >



**New photo available from Frank**

[Update Contact](#)



Tue, Nov 16, 2:25 PM

Frank LaRose



Ok

24-7 the Redistricting plan moves on to the house

Grant Shaffer



Party line but two didn't vote?

Not there I believe

Yes, party line vote

Tue, Nov 16, 4:24 PM

Frank LaRose




Thanks.

Tue, Nov 16, 8:28 PM

LATEST AND BOLDEST: I'm told nearly two dozen House Republicans would be willing to not give their support for the



iMessage



9:35

LTE



Legislative Affairs, Ohio SoS >



**New photo available from Frank**

[Update Contact](#)



Tue, Nov 16, 4:24 PM

Frank LaRose

FL

Thanks.

Tue, Nov 16, 8:28 PM

LATEST AND BOLDEST: I'm told nearly two dozen House Republicans would be willing to not give their support for the GOP congressional district map in order to make sure a COVID-19 vaccine mandate ban bill is passed by the House.  
@SpectrumNews1OH <https://t.co/yGFI3ICPI8>



**Josh Rultenberg**

[twitter.com](https://twitter.com)

Tue, Nov 16, 9:52 PM

Frank LaRose

FL

Interesting...



iMessage





Legislative Affairs, Ohio SoS &gt;



New photo available from Frank

[Update Contact](#)

BREAKING: Ohio legislature  
passes GOP congressional  
redistricting plan 55-36



Jeremy Pelzer

[twitter.com](https://twitter.com)

4 Rs votes no



iMessage



9:36

LTE



Legislative Affairs, Ohio SoS >



New photo available from Frank

[Update Contact](#)



BREAKING: Ohio legislature passes GOP congressional redistricting plan 55-36



Jeremy Pelzer

[twitter.com](#)

4 Rs votes no

Frank LaRose

FL

Who?

Click, edwards, vitale, Koehler

Frank LaRose

FL

weird

Everything about this is Weird



iMessage





Fellow Commission Members:

The Ohio Constitution provided the Ohio General Assembly the opportunity to pass legislation creating new congressional districts by September 30<sup>th</sup>. A bill was introduced on September 29<sup>th</sup>, but that did not move through both chambers and advance to the Governor's desk ahead of the September 30<sup>th</sup> deadline. The relevant amendment that was overwhelmingly approved by Ohio voters in 2018 now places the responsibility to approve a ten-year map into our hands. If we can't reach a compromise to create a ten-year map that garners the yes vote of at least four Commission members including both Democratic members by October 31<sup>st</sup>, that responsibility returns once again to the legislature.

The bottom line is this, the legislature has thus far been unable to pass congressional district maps for the next decade, so now that is our job. This is a complex and important mission and it won't be easy. As of today, the Ohio Redistricting Commission is on the clock and we should begin immediately working to get the job done for the people we serve, the citizens of Ohio.

In an effort to provide Ohio voters both confidence in the process and the transparency they deserve, we are calling for our Commission to begin this process in earnest. We call on the co-chairs to convene the Commission on Thursday, October 7<sup>th</sup> at 3:00pm. Our first task should be to discuss and adopt reforms to the Commission's rules that provide better information sharing among the commission members and a more productive method of debate & compromise. By meeting on Thursday, we each have the adequate time necessary to examine the previous rules of the commission and determine how we can improve upon them. Once these new rules are established, we must move quickly to determine a set schedule for map development, commission meetings, and public debate. Additionally we as commission members should all agree to and mutually commit ourselves to a singular purpose over the next four weeks; coming together in good faith to reach a reasonable bipartisan compromise which will yield congressional districts for the next decade. This is our duty under the Ohio Constitution. Anything short of a full commitment of effort to this purpose is unacceptable.

As you know, the process and requirements of congressional redistricting differ significantly from those used during state legislative redistricting. For example, our Ohio Redistricting Commission may only adopt a ten-year district plan, which requires a majority vote of the commission including the votes of both Democratic members. If we do not adopt a ten-year district plan for Ohio's 15 congressional districts by October 31, 2021, then the task of adopting a new congressional district plan reverts back to the Ohio General Assembly. Only by getting to work right away can we hope to avoid such an unfortunate outcome.

Yours in service,

Frank LaRose

Ohio Secretary of State

Keith Faber

Ohio Auditor of State

## **LAROSE, FABER CALL ON REDISTRICTING COMMISSION MEMBERS TO CONVENE AND CONSIDER NEW RULES TO FOSTER A MORE PRODUCTIVE METHOD OF DEBATE & COMPROMISE**

*Letter Also Highlights Important Differences Between General Assembly and Congressional Redistricting Processes*

In an effort to strengthen the redistricting process and boost the commission's ability to negotiate and compromise, Ohio Secretary of State Frank LaRose and Ohio Auditor Keith Faber sent a letter to all Ohio Redistricting Commission members requesting a meeting date where new rules will be considered.

From the letter:

*In an effort to provide Ohio voters both confidence in the process and the transparency they deserve, we are calling for our Commission to begin this process in earnest. We call on the co-chairs to convene the Commission on Thursday, October 7<sup>th</sup> at 3:00pm to discuss and potentially adopt reforms to the Commission's rules that provide better information sharing among the commission members and a more productive method of debate & compromise. By meeting on Thursday, we each have the adequate time necessary to examine the previous rules of the commission and determine how we can improve upon them. Once these new rules are established, we must move quickly to determine a set schedule for map development, commission meetings, and public debate.*

Read the full letter by clicking [here](#).

"Simply put, the Commission needs to re-work its rules to ensure all members are working from the same playbook," said LaRose. "Our goal is bipartisan agreement on a 10-year map, and that can only happen if we work together to get the job done."

Additionally, the letter included information that highlighted the significant differences between the state legislative redistricting process and the congressional redistricting process.

### **Congressional Redistricting by the Ohio Redistricting Commission Under Article XIX of the Ohio Constitution**

- The Ohio Redistricting Commission (ORC) must reconvene in October to address new congressional districts for the next decade because the Ohio General Assembly did not pass legislation creating 15 new congressional districts by September 30, 2021.
- Under new Article XIX of the Ohio Constitution, the ORC has until October 31, 2021 to adopt a new congressional district plan for the next ten years.
- Unlike the process for adopting the new House and Senate district plans for the Ohio General Assembly, the ORC cannot adopt a four-year plan for congressional districts. The

ORC can only adopt a ten-year district plan. This plan requires a majority vote of the commission including the votes of *both* Democratic members. If the ORC does not adopt a ten-year district plan for Ohio's 15 congressional districts by October 31, 2021, then the task of adopting a new congressional district plan reverts back to the Ohio General Assembly.

- Unlike Article XI of the Ohio Constitution pertaining to the drawing of House and Senate districts for the Ohio General Assembly, there is no provision in Article XIX of the Ohio Constitution that requires the ORC to draw the congressional districts in a way that reflects the partisan statewide election results of the State of Ohio for the last ten years.
- Under Article XIX of the Ohio Constitution, the prohibition on drawing a congressional district plan that unduly favors or disfavors a political party or its incumbents applies only if the General Assembly passes a congressional district plan in November by a simple majority vote in each chamber.
- Unlike Article XI of the Ohio Constitution pertaining to the drawing of House and Senate districts for the Ohio General Assembly, which allows for state House and Senate districts to deviate from the average population by plus or minus 5%, federal law requires the population of each congressional district to be almost exactly equal. That means each Ohio congressional district should be very close to 786,630 in population (Ohio 2020 census figure of 11,799,488 ÷ 15 districts).
- Under Article XIX of the Ohio Constitution, 65 of the 88 Ohio counties must be kept whole within a single district. Eighteen counties may be split once, and five counties may be split twice.
- Under Article XIX of the Ohio Constitution, the cities of Cleveland and Cincinnati cannot be split between congressional districts. Each of those cities must be wholly contained within one district.

Fellow Commission Members:

The Ohio Constitution provided the Ohio General Assembly the opportunity to pass legislation creating new congressional districts by September 30<sup>th</sup>. A bill was introduced on September 29<sup>th</sup>, but that did not move through both chambers and advance to the Governor's desk ahead of the September 30<sup>th</sup> deadline. The relevant amendment that was overwhelmingly approved by Ohio voters in 2018 now places the responsibility to approve a ten-year map in our hands. If we can't come to a compromise on a ten-year map that garners the yes vote of both Democratic members of the Commission by October 31<sup>st</sup>, that responsibility returns to the legislature.

In an effort to provide Ohio voters both confidence in the process and the transparency they deserve, we are calling for our Commission to begin this process in earnest. We call on the co-chairs to convene the Commission on Thursday, October 7<sup>th</sup> at 3:00pm to discuss and potentially adopt reforms to the Commission's rules that provide better information sharing among the commission members and a more productive method of debate & compromise. By meeting on Thursday, we each have the adequate time necessary to examine the previous rules of the commission and determine how we can improve upon them. Once these new rules are established, we must move quickly to determine a set schedule for map development, commission meetings, and public debate.

As you know, the process and requirements of congressional reapportionment differ significantly from those used during state legislative redistricting. For example, our Ohio Redistricting Commission may only adopt a ten-year district plan, which requires a majority vote of the commission including the votes of both Democratic members. If we do not adopt a ten-year district plan for Ohio's 15 congressional districts by October 31, 2021, then the task of adopting a new congressional district plan reverts back to the Ohio General Assembly. For your reference, I've attached other important differences so we all have the appropriate expectations as we move forward with this process. Add language about the difference re: partisan representation is not a component of the commission's role

Yours in service,

Frank LaRose

Ohio Secretary of State

Keith Faber

Ohio Auditor of State

**From:** Nichols, Robert<RNichols@OhioSOS.Gov> on behalf of Nichols, Robert  
**Sent on:** Thursday, October 14, 2021 5:36:30 PM  
**To:** LaRose, Frank<FLR@OhioSOS.Gov>  
**Subject:** FW: [EXTERNAL] Release: Secretary LaRose Week in Review 10/11/2021 - 10/15/2021

DRAFT for your review...

**From:** Secretary LaRose Press <rnichols@ohiosos.gov>  
**Sent:** Thursday, October 14, 2021 1:35 PM  
**To:** Nichols, Robert <RNichols@OhioSOS.Gov>  
**Subject:** [EXTERNAL] Release: Secretary LaRose Week in Review 10/11/2021 - 10/15/2021

**\*\*\*\*Secretary of State Security Notice\*\*\*\***

**This e-mail is from an external source. Think before you click links or open attachments.**



## **Ohio Secretary of State Week in Review**

*For the Week Ending October 15, 2021*



### **Calling for More Poll Workers**

On Wednesday, Ohio Secretary of State Frank LaRose alerted the public and the media of Ohio's deficit in confirmed poll workers for the November 2nd Election. After shattering records in poll recruitment in 2020, Ohio is currently short more than 17,000 commitments less than three weeks before Election Day.

In an effort to help our county boards of elections find the workers they need, the Secretary spoke to Ohio media about the incredible importance and satisfaction of serving ones' fellow Ohioans and communities in advancing our democratic process by serving as a poll worker. By becoming a poll worker, you are not only providing a critically important and invaluable public service to your community, but you will learn firsthand how Ohio's bipartisan boards of elections work collaboratively and professionally to administer accessible, secure and accurate elections. To learn more or to enroll as a poll worker, visit [voteohio.gov/defenddemocracy](https://voteohio.gov/defenddemocracy).

Read the Secretary's full press release [here](#), or by clicking on the image below.



Watch Secretary LaRose's interview with WCMH NBC 4's Kristine Varkony below.



## Celebrating Nelsonville's Remarkable Achievement

Last month, the City of Nelsonville was dealt a blow from the U.S. Census Bureau when it informed that its population had dropped below the 5,000 threshold necessary to be considered a city; in Nelsonville was slated to be legally changed to a village, jeopardizing significant public dollars potential grant funding for its community and residents.

Congratulations to Nelsonville City Auditor Taylor Sappington who intuitively suspected the Census Bureau's tabulation was wrong, and quickly convened a team of volunteers to canvass the city, going door-to-door to Nelsonville households to determine the accurate population totals. His suspicions were validated, as Nelsonville was certified by Secretary LaRose on Tuesday to have 5,373 residents, thus retaining its city status under Ohio law.

It is an incredible story of one of Ohio's communities quickly banding together to right a wrong and successfully challenge an enormous federal bureaucracy, and responsibly care for the well-being of its residents.

WSYX ABC 6 was at the Secretary of State's office on Tuesday to cover the Secretary presenting Auditor Sappington and his canvassers with a proclamation returning Nelsonville to its proper city status. Watch that story [here](#) or by clicking on the image below.



## Honoring the Heritage of Italian Americans

On Saturday, the Secretary attended and celebrated Italian Fest in Columbus, and on Sunday he travelled to Cleveland to join in on the festivities in Little Italy.



The Secretary is a proud descendent of Italian immigrants, and Cleveland is steeped in rich Italian heritage. Last month, the Secretary toured the newly-opened Italian American Museum of Cleveland, also known as the Museum of Little Italy, which through exhibits, artifacts, and historical photos, shares the profound impact Italian Americans had in building Cleveland into the incredible city it is today.

To learn more about the Italian American Museum of Cleveland, click [here](#) or on the image below.



## Promoting Efforts to Connect Military Spouses with Employment Opportunities

On Tuesday, Secretary LaRose joined Lieutenant Governor Jon Husted at the National Veterans Museum and Museum in Columbus to announce that Ohio has been designated a Military Spouse Economic Empowerment Zone by the U.S. Chamber of Commerce "Hiring Our Heroes" program. Spousal employment for military members is often hindered by frequent relocations for U.S. Service Members and their families, and is often exacerbated by conflicting occupational licensing requirements among the states.

The Hiring Our Heroes program focuses on connecting veterans, transitioning service members and military spouses with employment opportunities, creating a win-win for our military families and employers in need of qualified workers.

Learn more about Military Spouse Economic Empowerment Zones [here](#).



### Election Reminders



- **Saturday, October 30: Early voting hours 8AM--4PM**
- **Sunday, October 31: Early voting hours 1PM--5PM**
- **Monday, November 1: Early voting hours 8AM--2PM**
- **Tuesday, November 2: Election Day, polls open 6:30AM--7:30PM**



### Additional Meetings

- On Tuesday, Secretary LaRose met with Kenny McDonald and the leadership team of the Columbus Partnership. The Partnership has been a driving force in economic growth and regional development in Columbus for decades, helping to create jobs and opportunities for countless central Ohioans. Kenny McDonald will assume the role of President and CEO of the Columbus Partnership beginning in January 2022.
- On Wednesday, Secretary LaRose joined Ohio Congresswoman Joyce Beatty for a Small and Agri-Business Information Summit virtual meeting hosted by Central Ohio Community University. Food and agri-business contributes \$124 billion to Ohio's economy, and households with businesses such as Kroger, Nestle, Smucker's, and Nestle are headquartered in our state, creating jobs for thousands for Ohioans. Despite the challenges posed by the pandemic, Ohioans continue to create new businesses at an astounding pace. To help maintain this momentum, the State of Ohio needs to be a collaborative partner with agri-businesses to connect them with the resources available to help them launch, grow and prosper.



### In Case You Missed It





## SECRETARY LAROSE STATEMENT ON THE OHIO REDISTRICTING COMMISSION

The following statement from Ohio Secretary of State Frank LaRose is pursuant to some member of the Ohio Redistricting Commission calling for another statewide tour instead of working to reach agreement on a 10-year congressional map:

*"In August, the Ohio Redistricting Commission listened to more than thirty hours of testimony from citizens who gave their general perspectives about what they wanted to see in both the General Assembly and congressional district plans following the overwhelming passage of constitutional amendments in 2018 to reform the processes.*

*"Unless and until the co-chairs call a meeting of the Commission to review maps and begin the hard work of negotiating, another road show would once again put the cart before the horse. Public input is the most valuable when we have something substantive for the public to consider. That only happens after we sit together as a commission, developing and reviewing maps that meet the requirements of the constitution and finding compromise.*

*"After the upcoming holiday weekend, there are just 20 days left for Commissioners to come to an agreement on a bipartisan, ten-year congressional map. The Commission should set a goal of developing maps that provide the public an honest opportunity to provide substantive input. A big lesson learned from our experience is that we need every minute we can get to sit down together to consider proposed maps and negotiate in the hope of reaching a bipartisan consensus. This is particularly true as now the Commission must also take valuable time away from the task of working on a congressional map to answer questions from the 35 high-priced lawyers from California, New York, and Washington, D.C. who have sued the Commission.*

*"To try and get a ten-year General Assembly map, I literally worked with some commission members at the eleventh hour in an effort to find a bipartisan compromise. Unfortunately, the clock ran out. That has to happen again. Let's get to work.*

*"I now reiterate the request made to the Commission co-chairs on October 4th to call a meeting so we can move forward in an effort to reach a bipartisan compromise on a 10-year congressional map.*

# # #



If interested in interviewing Secretary LaRose, please contact Rob Nichols at [RNichols@OhioSoS.gov](mailto:RNichols@OhioSoS.gov) or 330-760-7582.



Ohio Secretary of State | 22 North 4th Street, Columbus, OH 43215

[Unsubscribe {recipient's email}](#)

[Update Profile](#) | [Constant Contact Data Notice](#)

Sent by [rnichols@ohiosos.gov](mailto:rnichols@ohiosos.gov)

**THIS IS A TEST EMAIL ONLY.**

LAROSE001581

This email was sent by the author for the sole purpose of testing a draft message. If you believe you have received the message in error, please contact the author by replying to this message. Constant Contact takes reports of abuse very seriously. If you wish to report abuse, please forward this message to [abuse@constantcontact.com](mailto:abuse@constantcontact.com).

**From:** Madrid, Merle<mmadrid@OhioSOS.Gov> on behalf of Madrid, Merle  
**Sent on:** Wednesday, September 29, 2021 5:11:08 PM  
**To:** Oliveti, Chris<coliveti@OhioSOS.Gov>; Grodhaus, Michael<mgrodhaus@OhioSOS.Gov>  
**Subject:** Fwd: [EXTERNAL] PRESS RELEASE:Yuko, Sykes Introduce Congressional District Map

Chris, can you do a quick analysis of who's drawn together here?

Begin forwarded message:

**From:** From the Ohio Senate Democratic Caucus <mallory.golski@ohiosenate.gov>  
**Date:** September 29, 2021 at 12:52:20 EDT  
**To:** "Madrid, Merle" <mmadrid@ohiosos.gov>  
**Subject:** [EXTERNAL] PRESS RELEASE:Yuko, Sykes Introduce Congressional District Map

**Reply-To:** From the Ohio Senate Democratic Caucus <mallory.golski@ohiosenate.gov>

**\*\*\*\*Secretary of State Security Notice\*\*\*\***

**This e-mail is from an external source. Think before you click links or open attachments.**

[View this email in your browser](#)



**FOR IMMEDIATE RELEASE**

September 29, 2021

**Yuko, Sykes Introduce Congressional District Map**

COLUMBUS – Today, Ohio Senate Minority Leader Kenny Yuko (D-Richmond Heights) and state Senator Vernon Syke: (D-Akron), co-chair of the Ohio Redistricting Commission, introduced Senate Bill 237, the Ohio Senate Democratic Caucus' proposal for a congressional district map.

"The plan we are introducing today is fair, keeps communities together and doesn't gerrymander our state," Yuko said.

“Most importantly, it doesn’t favor or disfavor any political party. I’m hopeful that it can be a starting point to create a bipartisan map that meets the constitutional reforms Ohio voters demanded in 2018.”

S. B. 237, which is co-sponsored by all members of the Ohio Senate Democratic Caucus, does not illegally split contiguous municipalities or townships in any district in the state. Counties are only split to account for population requirements.

“Our plan demonstrates that if the majority had the will, we could have drawn a bipartisan map before the September 30 deadline,” Sykes said. “It is not too late for the majority to work with us on a plan that fulfills the reforms overwhelmingly approved by Ohioans in 2018.”

The legislature is required to create a congressional map by September 30. If a plan is not adopted by this date, the Ohio Redistricting Commission is responsible for adopting a congressional district map by October 31. If a plan is not adopted by this date, the legislature once again becomes responsible. During the later stages of this process, maps must adhere to stricter requirements if it fails to receive the support of at least a third of the minority members of the general assembly. These requirements include the following:

- The plan must not unduly favor or disfavor a political party or its incumbents;
- The map shall not unduly split governmental units, giving preference to keeping whole, counties, townships and cities.
- The districts shall be compact.


The plan Senate Democrats introduced today proactively accounts for these additional requirements.

To review the map, click [here](#). To see the map on Dave’s Redistricting, click [here](#).

**MEDIA CONTACT:**  
**Giulia Cambieri**

Senate Democrats Communications Director  
(614) 644-5533  
[Giulia.Cambieri@OhioSenate.gov](mailto:Giulia.Cambieri@OhioSenate.gov)

**Connect with Leader Yuko and the Ohio Senate Democratic Caucus!**



**Mailing Address:**

Office of Minority Leader Kenny Yuko  
Ohio Statehouse  
1 Capitol Square, Suite 303  
Columbus, OH 43215

[update your preferences](#) or [unsubscribe from this list](#).

**From:** Madrid, Merle<mmadrid@OhioSOS.Gov> on behalf of Madrid, Merle  
**Sent on:** Wednesday, October 27, 2021 3:27:16 PM  
**To:** michael.hall@governor.ohio.gov; Sloan Spalding<stspalding@ohioauditor.gov>  
**Subject:** Fwd: proposed statement

Begin forwarded message:

**From:** "Keeling, Jon" <jkeeling@ohiosos.gov>  
**Date:** October 27, 2021 at 11:25:36 EDT  
**To:** "Madrid, Merle" <mmadrid@ohiosos.gov>  
**Subject:** proposed statement

DEWINE, LAROSE, FABER SAY THE BALL IS IN THE LEGISLATURE'S COURT

Despite repeated calls for co-chairs of the Ohio Redistricting Commission to set meeting dates, the Republican and Democratic legislative members of the commission have made it abundantly clear that the ORC will not make any attempt to pass a congressional map before the October 31<sup>st</sup> deadline. The legislative leaders on the commission have stated that the purpose of the October 28<sup>th</sup> hearing is to hear comment on maps submitted by the public and will utilize this input as they move forward with the legislative process as outlined in the Ohio constitution. With those facts in mind, Governor Mike DeWine, Secretary of State Frank LaRose, and Auditor Keith Faber will not attend the public hearing recently scheduled for October 28<sup>th</sup>.

"We are disappointed that the legislative co-chairs of the Commission couldn't find a way for us to sit down and get to work to find compromise on a 10-year congressional map. Ohioans deserved better than this, and the inability by the co-chairs to even come to an agreement on meeting dates says a lot about where things stand. We hope the legislature can find a way to come to a compromise and approve a 10-year congressional map under the guidelines of the constitution and in the spirit of the amendment supported overwhelmingly by Ohio voters in 2018."

From [the Columbus Dispatch](#):

***It's official: Ohio's congressional districts will be drawn by the GOP-controlled Legislature.***

*House Speaker Bob Cupp, R-Lima, said the seven-member Ohio Redistricting Commission ran out of time to approve a 10-year map for the state's 15 congressional districts. The commission will miss its Oct. 31 deadline – the second missed deadline for a congressional district map.*

*"It's apparent that it's not going to be possible to have congressional district maps drawn in time.*

You can read Rep. Emilia Sykes letter calling for legislative preparations to begin [by clicking here](#).

**Jon Keeling | Director of Communication**



Office of the Ohio Secretary of State

C: 614.657.5917

[OhioSoS.gov](http://OhioSoS.gov)



**From:** Madrid, Merle<mmadrid@OhioSOS.Gov> on behalf of Madrid, Merle  
**Sent on:** Wednesday, October 27, 2021 3:26:07 PM  
**To:** Grodhaus, Michael<mgrodhaus@OhioSOS.Gov>  
**CC:** Keeling, Jon<jkeeling@OhioSOS.Gov>  
**Subject:** Re: [EXTERNAL] Letter from Senator Sykes

I do not. I think it was a phone call from Cupp  
On Oct 27, 2021, at 11:17, Grodhaus, Michael <mgrodhaus@ohiosos.gov> wrote:

Jon,

Here is V. Sykes latest letter. I do not have the Cupp letter to which this is a reply. Maybe Merle has that.

**D. Michael Grodhaus | Chief Legal Counsel**



Office of the Ohio Secretary of State

O: 614.728.9504

[OhioSoS.gov](http://OhioSoS.gov)

**Notice:** This message is intended for use only by the individual or entity to whom or which it is addressed and may contain information that is privileged, confidential and/or otherwise exempt from disclosure under applicable law. If the reader of this message is not the intended recipient, or the employee or agent responsible for delivering the message to the intended recipient, you are hereby notified that any dissemination, distribution or copying of this communication is strictly prohibited. If you have received this communication in error, please notify me immediately by telephone. Thank you.

---

**From:** Boas, George <George.Boas@ohiosenate.gov>  
**Sent:** Monday, October 25, 2021 7:14 PM  
**To:** Christine.Morrison@ohiohouse.gov; PAUL.DISANTIS@OHIOHOUSE.GOV; 'bob.cupp@ohiohouse.gov' <bob.cupp@ohiohouse.gov>  
**Cc:** Samantha.Herd@ohiohouse.gov; Barron, John <John.Barron@ohiosenate.gov>; Alex S. Bilchak <ASBilchak@ohioauditor.gov>; Emily Redman <EERedman@ohioauditor.gov>; Madrid, Merle <mmadrid@OhioSOS.Gov>; Grodhaus, Michael <mgrodhaus@OhioSOS.Gov>; Matthew.Donahue@governor.ohio.gov; Rowe, Mike <Mike.Rowe@ohiosenate.gov>  
**Subject:** [EXTERNAL] Letter from Senator Sykes

**\*\*\*\*Secretary of State Security Notice\*\*\*\***

**This e-mail is from an external source. Think before you click links or open attachments.**

Hello,

Please see the attached letter from Senator Vernon Sykes to Speaker Bob Cupp regarding meetings of the Ohio Redistricting Commission.

**George Boas**

Deputy Chief of Staff

Ohio Senate Minority Caucus

614-466-1049

<10252021 - Sykes to Cupp.pdf>

LAROSE001589

**From:** Madrid, Merle<mmadrid@OhioSOS.Gov> on behalf of Madrid, Merle  
**Sent on:** Friday, October 8, 2021 5:28:10 PM  
**To:** Keeling, Jon<jkeeling@OhioSOS.Gov>  
**Subject:** RE: statement

Good.

---

**From:** Keeling, Jon <jkeeling@OhioSOS.Gov>  
**Sent:** Friday, October 8, 2021 13:25  
**To:** Madrid, Merle <mmadrid@OhioSOS.Gov>  
**Subject:** statement

***He asked me to write up something at the end that reiterates the call for a meeting. If this is good with you, we are going to push this to a couple members of the press corps who have expressed interest.***

***The following statement from Ohio Secretary of State Frank LaRose is pursuant to some members of the Ohio Redistricting Commission calling for another statewide tour instead of working to reach agreement on a 10-year congressional map:***

In August, the Ohio Redistricting Commission listened to more than thirty hours of testimony from Ohio citizens who gave their general perspectives about what they wanted to see in both the General Assembly *and* congressional district plans following the overwhelming passage of constitutional amendments in 2015 and 2018 to reform the processes.

Unless and until the co-chairs call a meeting of the Commission to review maps and begin the hard work of negotiating, another road show would once again put the cart before the horse. Public input is the most valuable when we have something substantive for the public to consider. That only happens after coming together as a commission, developing and reviewing maps that meet the requirements of the constitution, and finding compromise.

After the upcoming holiday weekend, there are just 20 days left for Commissioners to come to an agreement on a bipartisan, ten-year congressional map. The Commission should set a goal of developing maps that can provide the public an honest opportunity to provide substantive input. A big lesson learned from our last experience is that we need every minute we can get to sit down together to consider proposed maps and negotiate in the hope of reaching a bipartisan consensus. This is particularly true as now the Commissioners must also take valuable time away from the task of working on a congressional map to answer questions from the 35 high-priced lawyers from California, New York, and Washington, D.C. who have sued the Commission.

To try and get a ten-year General Assembly map, I literally worked with some commission members up to the eleventh hour in an effort to find a bipartisan compromise. Unfortunately, the clock ran out. That doesn't have to happen again. Let's get to work.

I now reiterate the request made to the Commission co-chairs on October 4th to call a meeting so we may move forward in an effort to reach a bipartisan compromise on a 10-year congressional map.

**Jon Keeling | Director of Communication**

Office of the Ohio Secretary of State



C: 614.657.5917

[OhioSoS.gov](http://OhioSoS.gov)



**From:** Nichols, Robert<RNichols@OhioSOS.Gov> on behalf of Nichols, Robert  
**Sent on:** Thursday, October 7, 2021 8:18:06 PM  
**To:** Madrid, Merle<mmadrid@OhioSOS.Gov>; Keeling, Jon<jkeeling@OhioSOS.Gov>  
**Subject:** statement

The Ohio Redistricting Commission has listened to more than thirty hours of testimony from all corners of the state, and I am grateful for the insights, concerns, and aspirations that were conveyed from the Ohioans who were genuinely troubled about gerrymandering, testified in the spirit of the constitutional amendments, and didn't have a vested stake in a political outcome. Unfortunately, far too many partisans, operatives and insiders exploited these hearings as a forum to wage wars to benefit their own parochial, political interests.

A valuable lesson learned from those regional hearings is that while helpful, the hearings sapped the Commission of the very limited time it had to work internally to try to reach a ten-year map. While two other Commission members and I literally worked to the eleventh hour in an effort to find a bipartisan compromise, our efforts were rebuffed and the clock ran out.

Now, the clock is ticking again, and the Commission has a mere three weeks to redraw congressional district lines. If the Commission is going to reach a consensus map by October 31, members of the commission must meet as soon as possible to begin the difficult negotiations and collaborative cooperation necessary to accomplish what is required by the constitution and what was overwhelmingly supported by Ohio voters. Additional, unnecessary regional meetings usurp the limited time Commissioners have to come to a bipartisan map agreement, and that time would be far better served by calling for an immediate Commission meeting to begin the negotiations.

**To:** Bernow, Kayleigh[Kayleigh.Bernow@ohiosenate.gov]  
**From:** Varrasso, Theresa  
**Sent:** Tue 11/30/2021 7:10:59 PM  
**Subject:** All I have  
[Copy of Sub SB 258 BAF.xlsx](#)

Theresa Varrasso  
Office of State Senator Theresa Gavarone  
Senate District 2  
614-466-8060



**Want to sign up for Senator Gavarone's E-Newsletter?**  
Submit your email address here: [OhioSenate.gov/Gavarone](https://OhioSenate.gov/Gavarone)

PRODUCED IN NATIVE FORMAT

**To:** All Senate Members and Staff (Democrat and Republican)[AllStaff@ohiosenate.gov]  
**From:** State Senator Theresa Gavarone  
**Sent:** Tue 11/16/2021 1:01:12 AM  
**Subject:** Documents for tomorrow's Local Government and Elections Committee

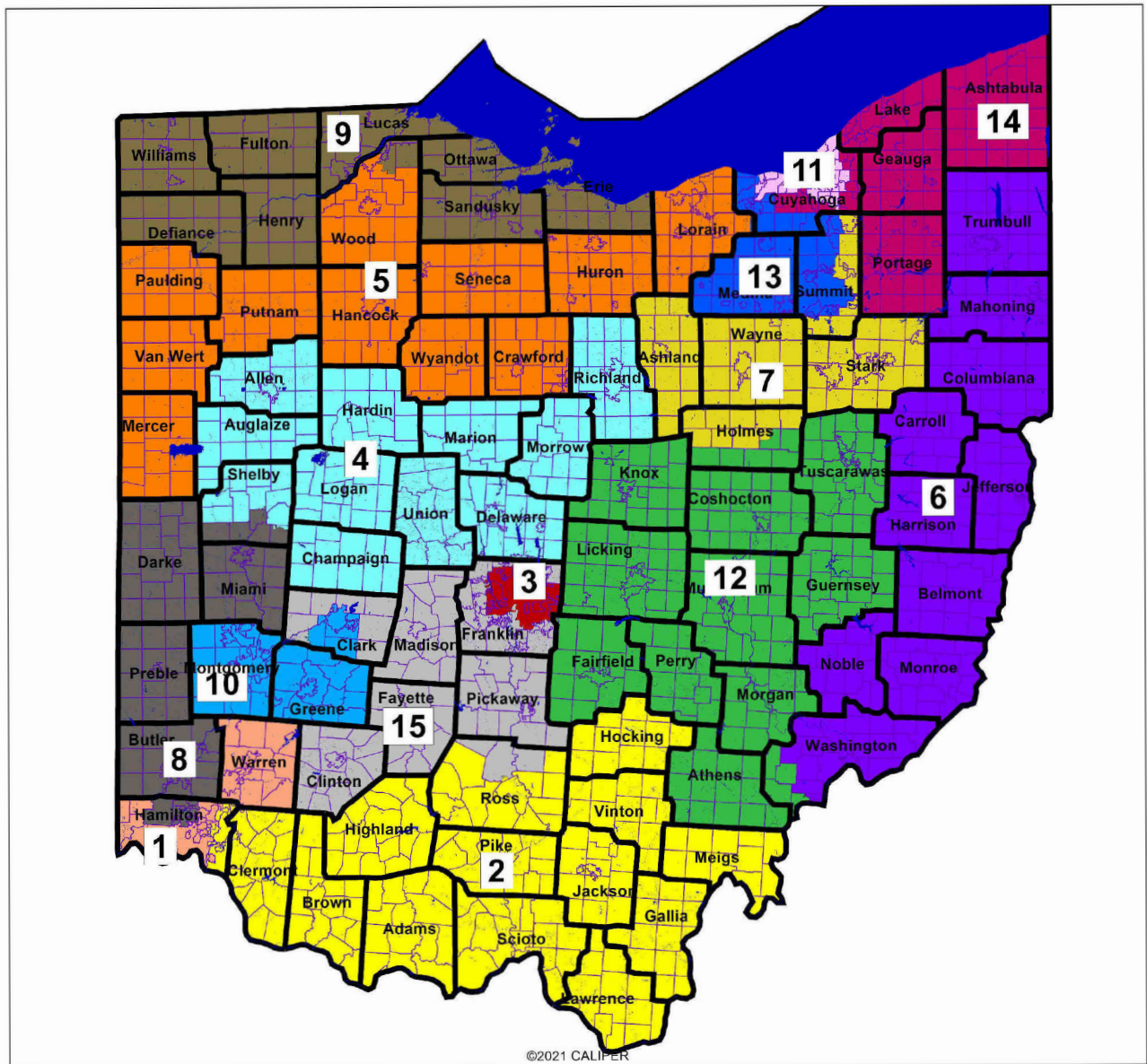
[State.pdf](#)  
[Clark.pdf](#)  
[Cuyahoga.pdf](#)  
[Fairfield.pdf](#)  
[Franklin.pdf](#)  
[Hamilton.pdf](#)  
[Holmes.pdf](#)  
[Lorain.pdf](#)  
[Ross.pdf](#)  
[Shelby.pdf](#)  
[Summit.pdf](#)  
[Washington.pdf](#)  
[Wood.pdf](#)

All Senate Members and Staff,

Please see the attached documents submitted to my office that include the congressional map and magnified images of highlighted counties that Senator McColley will present as a substitute bill for Senate Bill 258 before the Local Government and Elections Committee tomorrow morning.

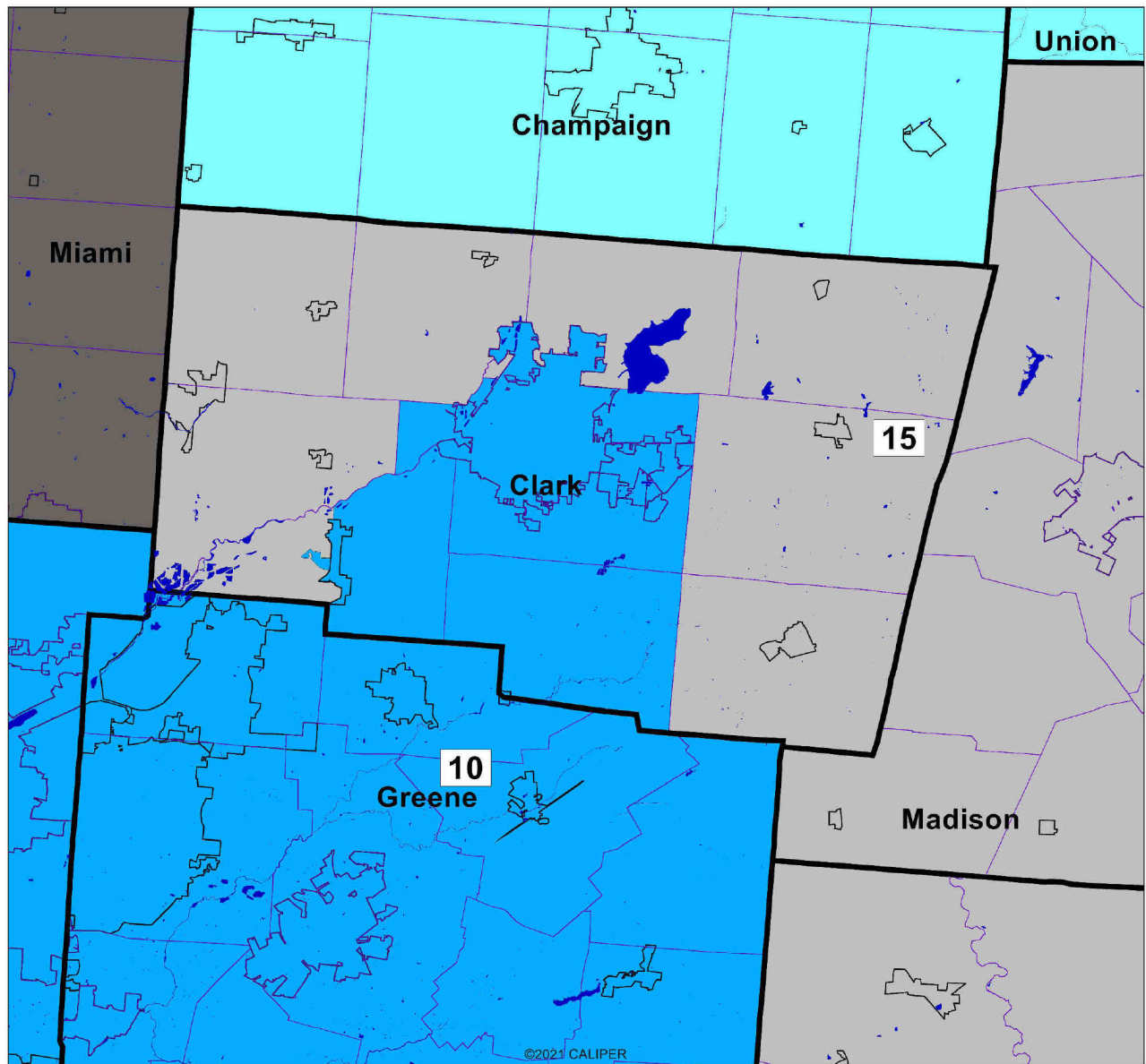
Sincerely,

Theresa Gavarone  
Senator  
Ohio's 2<sup>nd</sup> Senate District

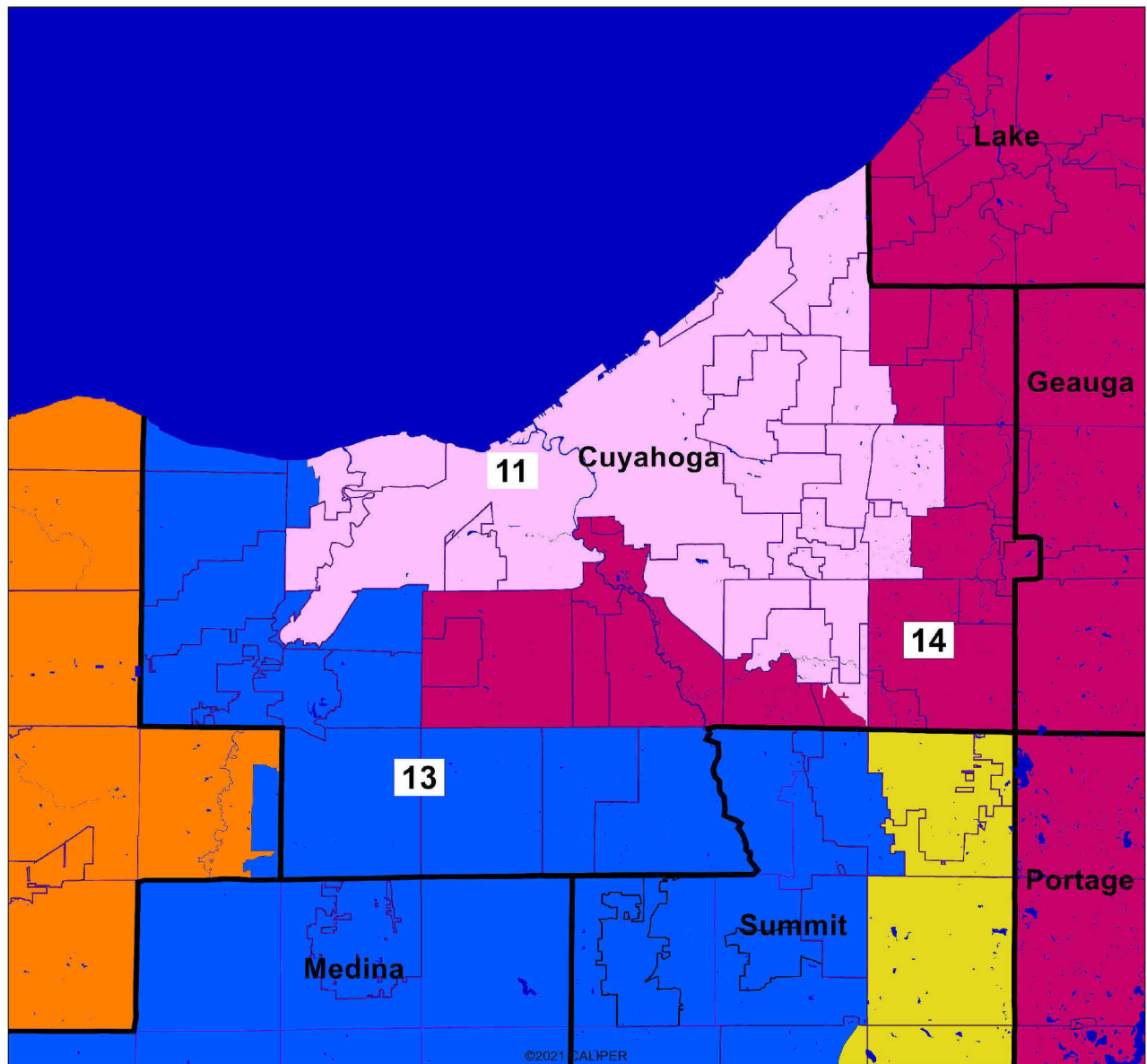


©2021 CALIPER

MCCOLLEY\_000015

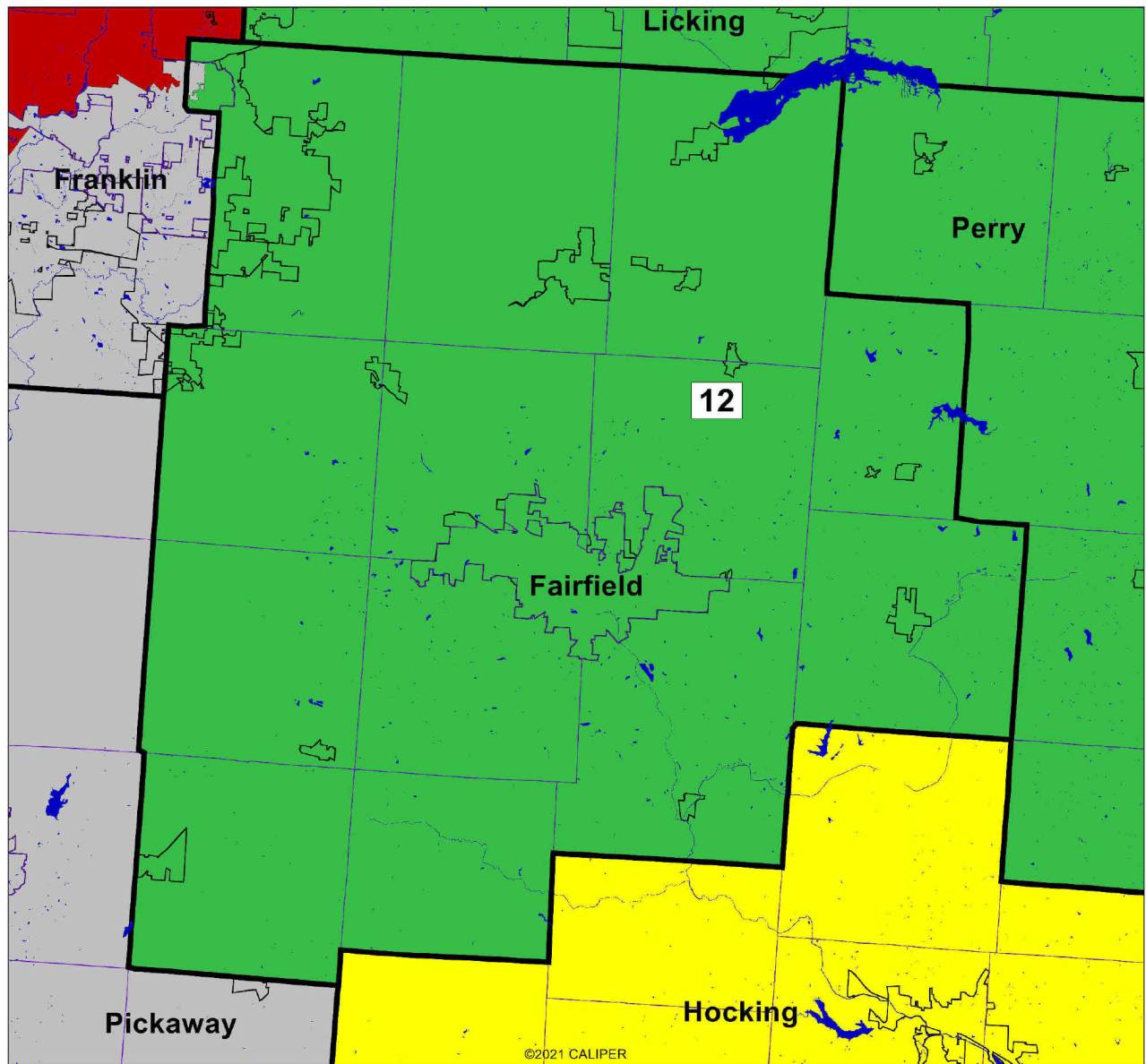


MCCOLLEY\_000016



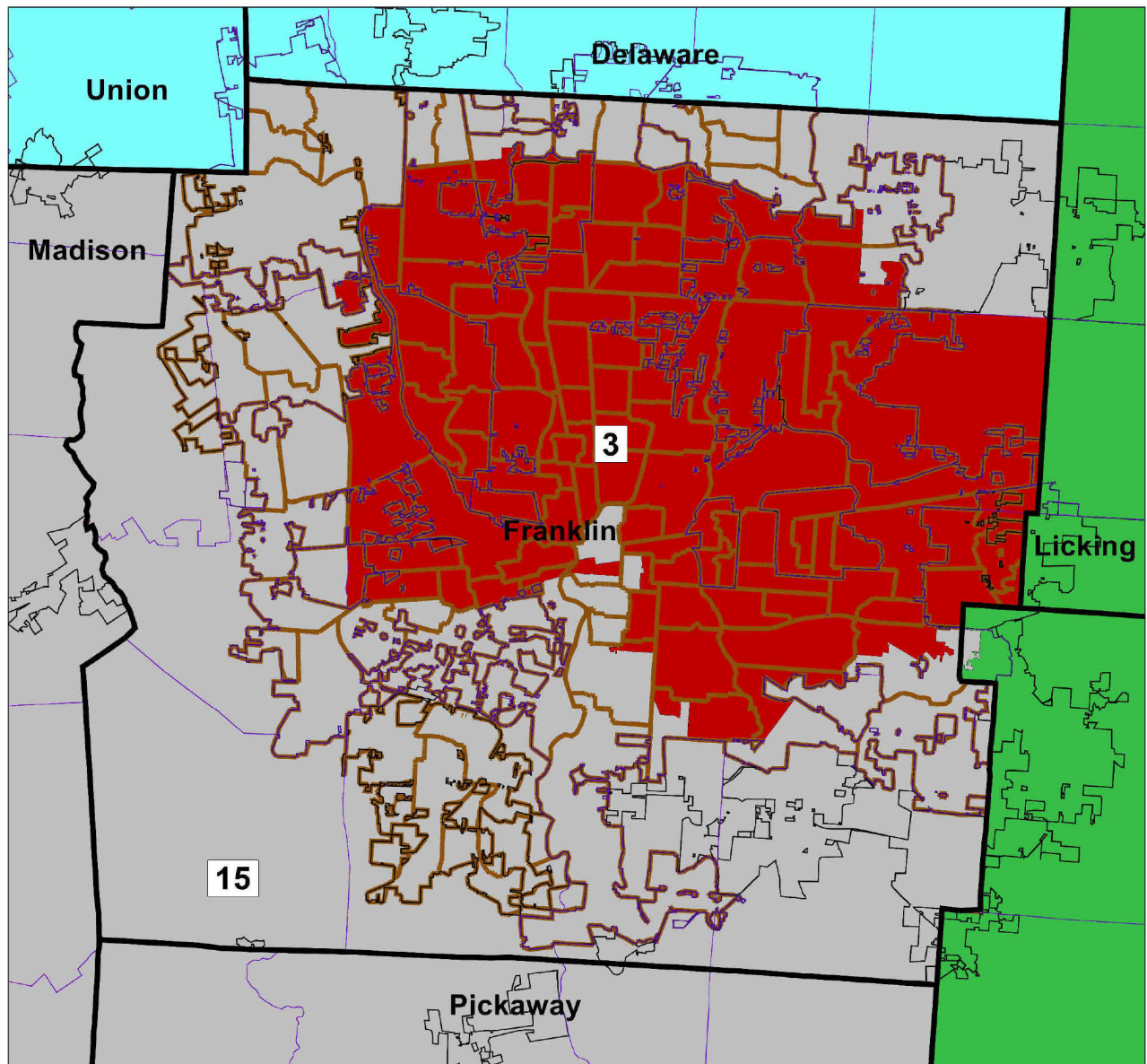
MCCOLLEY\_000017



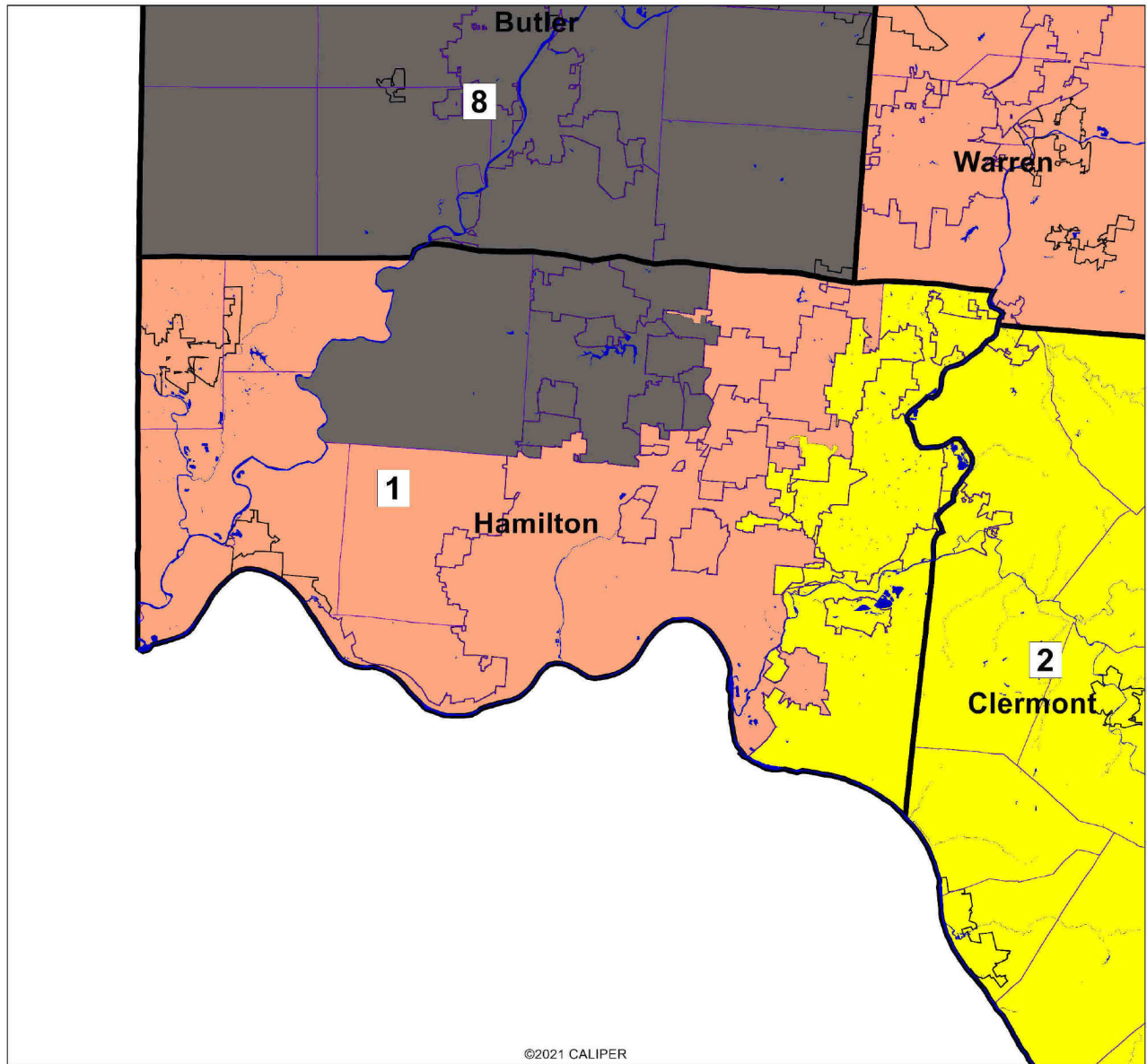


MCCOLLEY\_000018



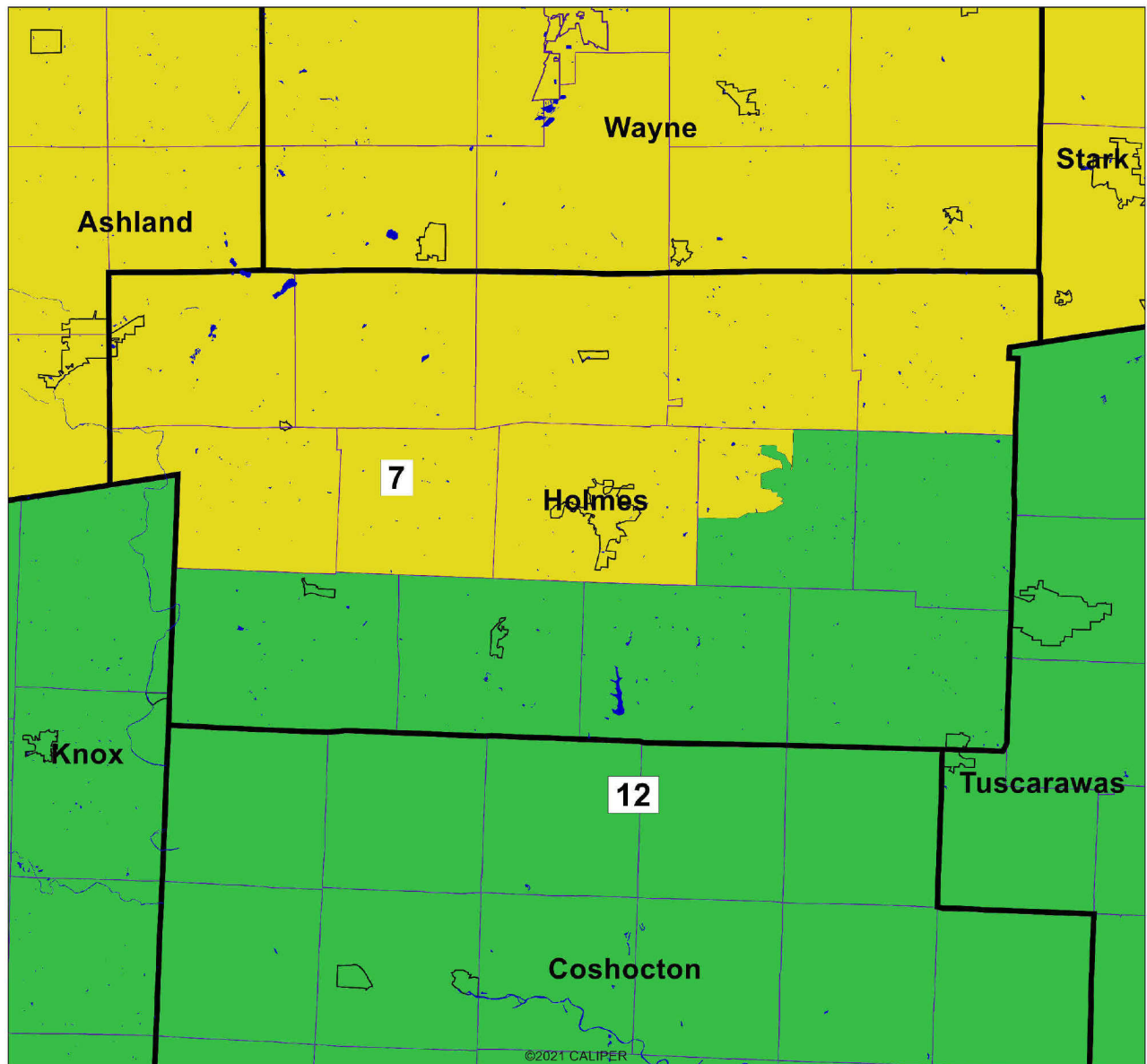


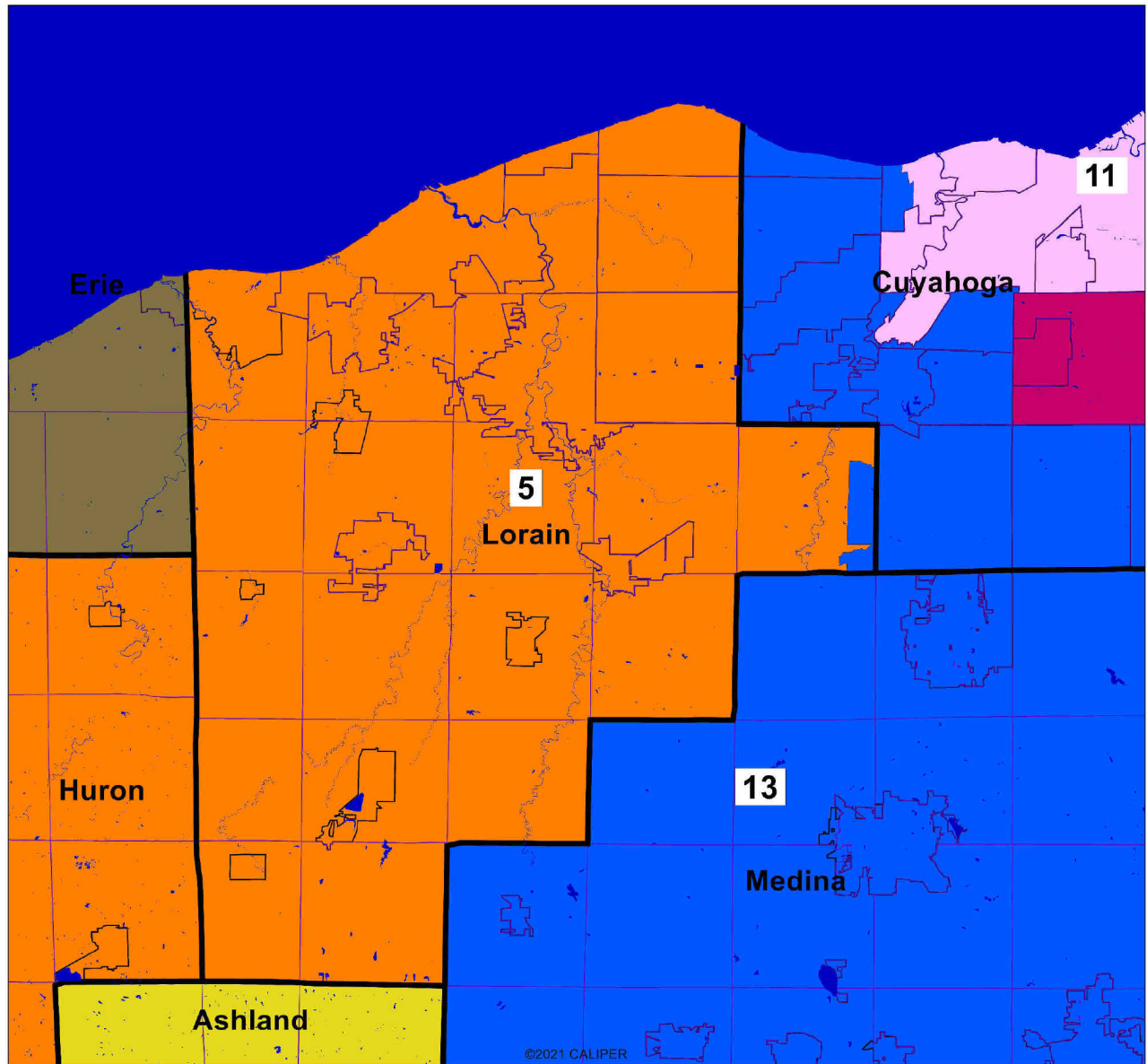
MCCOLLEY\_000019



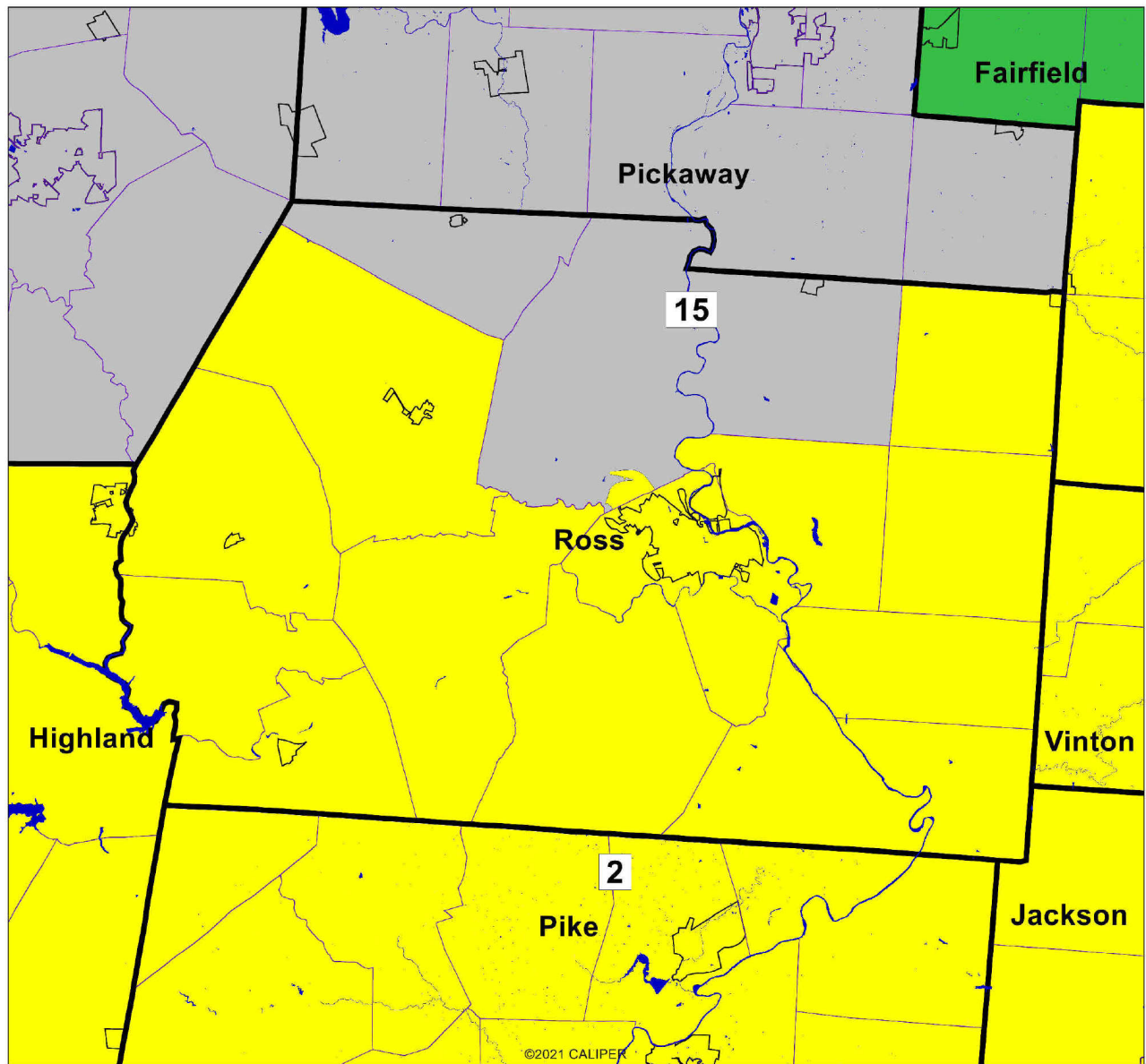
©2021 CALIPER

MCCOLLEY\_000020

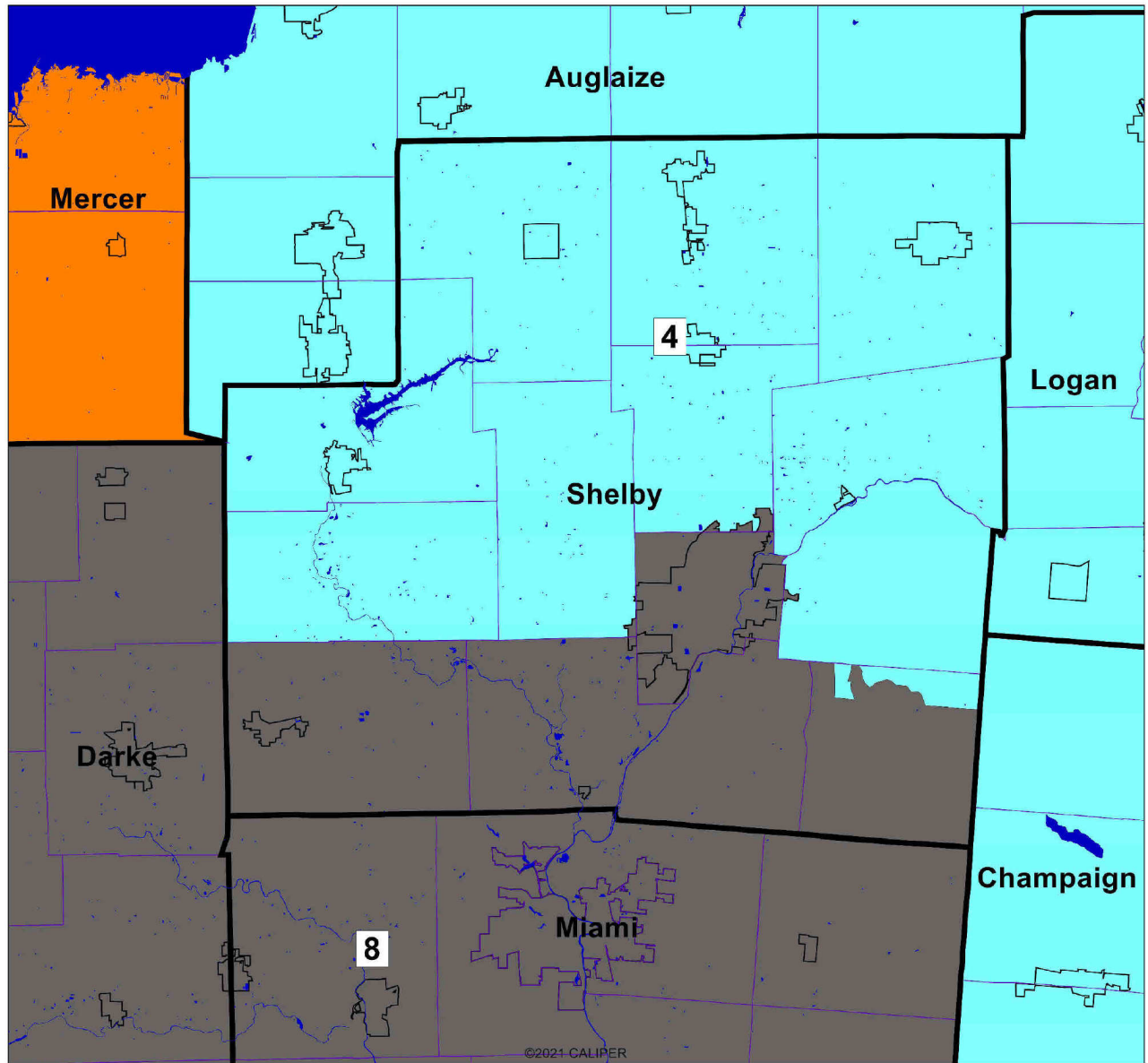


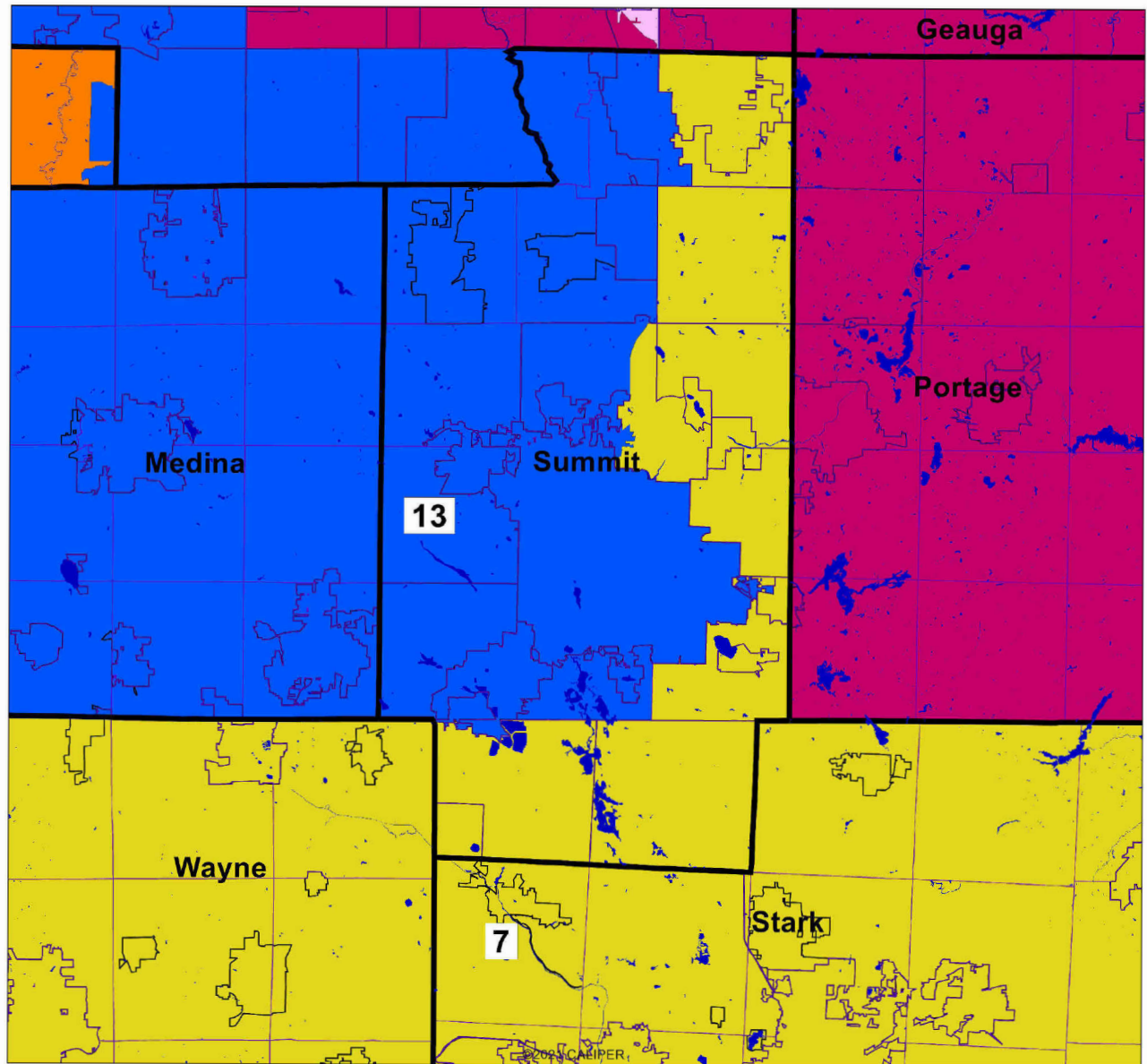


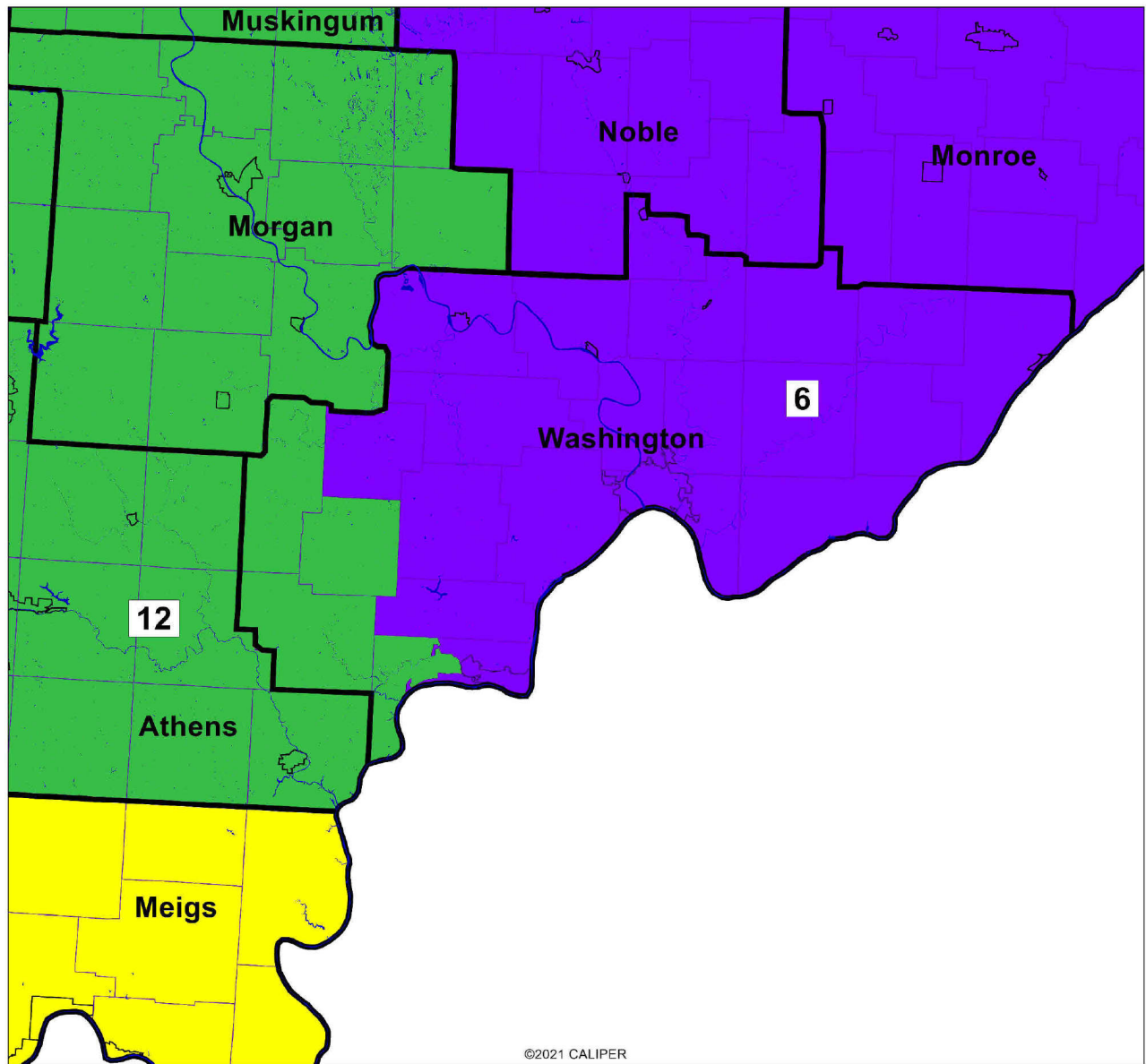




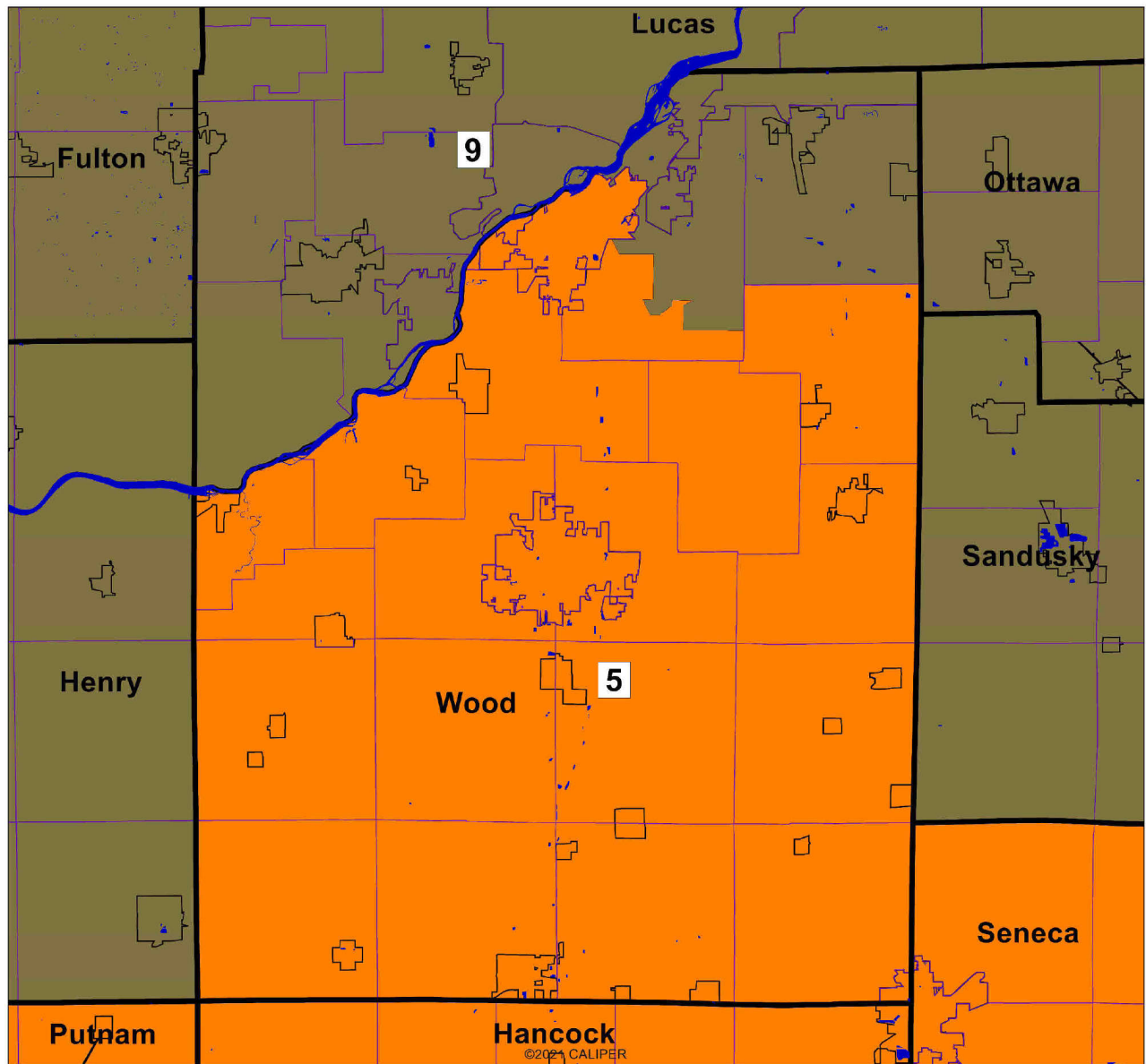
MCCOLLEY\_000023





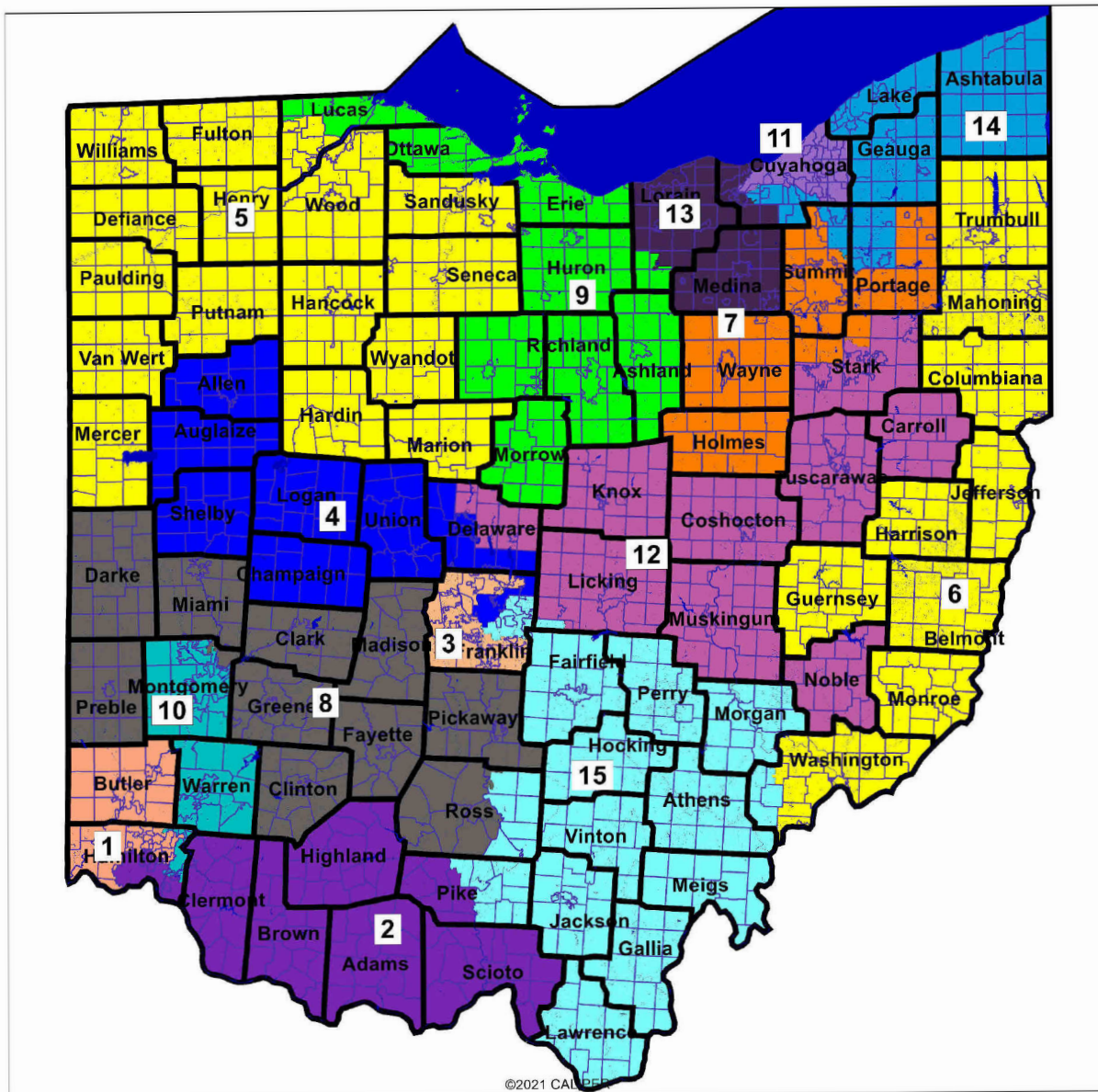






MCCOLLEY\_000027

PRODUCED IN NATIVE FORMAT



**To:** Uxley, McKenzie[McKenzie.Uxley@ohiosenate.gov]  
**From:** Rob McColley  
**Sent:** Tue 11/16/2021 2:49:12 PM  
**Subject:** Fwd:  
[Sub-SB258 Testimony.docx](#)  
[ATT00001.htm](#)

Prepare on letterhead. I'll have changes.

Sent from my iPhone

Begin forwarded message:

**From:** Rob McColley <rmccolley@gmail.com>  
**Date:** November 15, 2021 at 10:10:02 PM EST  
**To:** Rob McColley <rmccolley@gmail.com>

?



Thank you, Chairwoman Gavarone, Vice-Chair O'Brien, Ranking Member Maharath and members of the Local Government and Elections Committee for allowing me to present testimony today for Substitute Senate Bill 258. After considering multiple maps presented by Democrat and Republican Caucuses in both the House and the Senate, we offer this map that is not only constitutionally compliant, but the most competitive map offered by any caucus to date. It is also a map that splits the least counties of any map offered by any caucus, keeps Ohio's largest cities whole, installs compact districts and implements many of the requested changes we heard in testimony.

Article 19, Section 2(B)(5) of the Ohio Constitution describes the process that must be followed when splitting counties in a congressional map. In essence, a map may have up to 23 split counties with up to 18 being split once and up to five being split twice. This map splits only 12 counties with only two of those counties being split twice. The counties that are split once are Clark, Fairfield, Franklin, Holmes, Lorain, Ross, Shelby, Summit, Washington and Wood. The Counties split twice are Hamilton and Cuyahoga. Notably, for the first time since the map passed thirty years ago, Lucas County will be whole and for the first time since the map passed twenty years ago Stark County will be whole. The impact on several of Ohio's other large counties is also minimized by Franklin and Summit County having the least splits since the maps passed thirty years ago. Finally, the map complies with Article 19, Section 2(B)(8) by including an entire county in each district where possible. If passed, this map would have the least counties split in over fifty years. Additionally, this map splits two less counties than both the House and Senate Democrat proposals.

Since the introduction of SB258, we have maintained that it is important to keep Ohio's largest cities whole. With exception to Columbus, which must be split under the Constitution and cities that straddle county lines and, therefore, do not count as a split under the Constitution, 98 of Ohio's 100 largest cities are kept whole in this map (Rocky River, Cuyahoga Falls). In total, only eight townships and six municipalities are split in this proposed map, which more than adequately complies with Article 19, Section 1(C)(3)(b)'s requirement that the general assembly not unduly split governmental units.

Article 19, Section 2(B)(2) also requires that districts be compact. This requirement is not applicable to a four-year map, however, under Section 1(C)(3)(c). In such an instance, the general assembly shall attempt, but is not required to draw compact districts. Nevertheless, the districts presented before you are compact.

Finally, the map before you is the most competitive map offered by any caucus to date and the most competitive Ohio congressional map in decades. Ohio is subject to swings in voter preferences, particularly in federal elections. Even though, with exception to 2006, Republicans have swept every election for statewide constitutional office since 1994, Ohio has voted for a both a Democrat and a Republican for President in the past four presidential elections and continues to be represented by both a Democrat and Republican in the United States Senate. Clearly, Ohioans are bifurcating between federal and state elections and issues. Therefore, because the map before you is for United States Congressional districts, it makes sense to judge competitiveness based upon statewide federal elections over the last ten years. This allows us to capture the true nature of Ohio's voting tendencies in federal elections and to insulate from outliers. When evaluating these districts in the federal statewide context and defining a competitive district as one with a 46%-54% Republican index, this map has six seats that lean Republican, seven seats that are competitive and two seats that lean Democrat. The indexes are as follows:

<b>Congressional District #</b>	<b>Population</b>	<b>Deviation</b>	<b>Federal Statewide Elections 2012-2020</b>
1	786,630	0	51.5
2	786,630	0	65.1
3	786,630	0	30.4
4	786,630	0	66.0
5	786,630	0	58.8
6	786,629	-1	52.9
7	786,630	0	56.7
8	786,630	0	62.0
9	786,630	0	47.7
10	786,630	0	52.2
11	786,630	0	19.4
12	786,629	-1	61.3
13	786,630	0	48.6
14	786,630	0	53.2
15	786,630	0	53.7

Article 19, Section 1(C)(3)(a) states that a map shall not unduly favor or disfavor a party or its incumbents. No sporting event should ever favor or disfavor a team by some predetermined score before either team walks on the field. A congressional map should not be judged to favor or disfavor either party that way either. Rather, it should be judged based upon how many districts are going to be determined by the various important issues and candidates in that election. This map embodies that belief by ensuring a plurality of the districts will be competitive in any given cycle. Its seven competitive districts are two more than any House or Senate Democrat proposal and five more than the map passed in 2011. Further, this map neither favors or disfavors either party's incumbents. It accomplishes this by only combining two incumbents, who are required to be combined through the prohibition against splitting Cincinnati.

The map before you complies with the requirements placed upon the General Assembly under the Ohio Constitution. It is the product of a deliberate effort to draw compact districts, minimize county splits, keep Ohio's largest cities whole and ensure a plurality of Ohio's congressional districts will be competitive. Thank you Chairwoman Gavarone, Vice-Chair O'Brien, Ranking Member Sykes and members of the Local Government and Elections Committee for allowing me to present testimony on Substitute Senate Bill 258 and the proposed congressional district map contained therein. I would be happy to take any questions.



PRODUCED IN NATIVE FORMAT

**To:** Uxley, McKenzie[McKenzie.Uxley@ohiosenate.gov]  
**From:** McColley, Robert  
**Sent:** Tue 11/16/2021 2:48:31 PM  
**Subject:** Fwd: SB 258 Ray notes  
[SB 258 Substitute Bill items.docx](#)  
[graphic.xlsx](#)

Print the notes for my binder. I have the binder.

Sent from my iPhone

Begin forwarded message:

**From:** "DiRossi, Ray" <Ray.DiRossi@ohiosenate.gov>  
**Date:** November 15, 2021 at 4:05:40 PM EST  
**To:** "McColley, Robert" <Robert.McColley@ohiosenate.gov>  
**Subject:** SB 258 Ray notes

?  
See 2 attachments  
Ray



- Required to have at least 65 whole counties Map has 76
  - Map only splits 12 counties (76 whole)
  - Current map splits 23 counties (65 whole)
  - Most whole counties in at least the last 50+ years
  - Whole counties: 1971: 68, 1981: 66, 1991: 68, 2001: 67 and 2011: 65
- Counties with 4 districts – constitutionally prohibited Map complies = 0
  - 1971: 2, 1981: 0, 1991: 1, 2001: 1 and 2011: 2
- Counties with 3 districts – allowed 5 Map complies = 2
  - 1971: 3, 1981: 1, 1991: 0, 2001: 2 and 2011: 5
- Counties with 2 districts – allowed 18 Map complies = 10
  - Clark, Fairfield, Franklin, Holmes, Lorain, Ross, Shelby, Summit, Washington & Wood
- Attempt to have 1 whole County per CD (exclude wholly contained) Map achieves
  - 2011 map had 2 such (all parts) districts = CD 9 and CD 13
- One person one vote – state population of 11,799,448 Map achieves
  - 13 CDs at 786,630 (target) and 2 CDs at 786,629 (-1)

#### **County splits: Current versions of maps**

McColley (SB 258)	12 splits	14 total splits
House Dems (HB 483)	14 splits	14 total splits
Sykes / Yuko 258 (Nov SB 237)	14 splits	14 total splits
Contest Winning map #1, 3	14 splits	14 total splits
Current map	23 splits	32 total splits

#### **Subdivision splits: Current versions of maps**

<b>McColley (SB 258)</b>		<b>14 splits: 8 TWP and 6 Municipal Corps</b>
1. Clark	Mad River TWP	CD 10 / CD 15
2. Cuyahoga	Rocky River (#80)	CD 11 / CD 13
3. Cuyahoga	Oakwood (#355)	CD 11 / CD 14
4. Fairfield	Columbus (#1)	CD 12 / CD 15
5. Franklin	Columbus (#1)	CD 3 / CD 15
6. Hamilton	Glendale (#444)	CD 1 / CD 8
7. Hamilton:	Sycamore TWP	CD 1 / CD 2
8. Holmes	Berlin TWP	CD 7 / CD 12
9. Lorain	Columbia TWP	CD 5 / CD 13
10. Ross	Union TWP	CD 2 / CD 15
11. Shelby	Green TWP	CD 4 / CD 8
12. Summit	Cuyahoga Falls (#15)	CD 7 / CD 13
13. Washington	Belpre TWP	CD 6 / CD 12
14. Wood	Perrysburg TWP	CD 5 / CD 9

Only 3 of top 100 most populous cities are split (Columbus, Cuyahoga Falls & Rocky River)

**Sykes / Yuko 258 (Nov SB 237)****16 splits: 2 TWP and 14 Municipal Corps**

1. Clark: Springfield
2. Cuyahoga: Berea
3. Guernsey: Cambridge
4. Hamilton: Maderia
5. Hancock: Findlay
6. Franklin: Columbus
7. Franklin: Prairie TWP
8. Greene: Beaver creek
9. Knox: Mount Vernon
10. Lorain: Amherst
11. Mahoning: Campbell
12. Medina: Wooster
13. Stark: Massillon
14. Union: Marysville
15. Union: Millcreek TWP
16. Wood: Bowling Green

**House Dems (HB 483)****21 splits: 16 TWP and 5 Municipal Corps**

1. Ashland: Lake TWP
2. Clinton: Liberty TWP
3. Clinton: Union TWP
4. Cuyahoga: Seven Hills
5. Franklin: Columbus
6. Franklin: Prairie TWP
7. Greene: Beaver creek
8. Greene: Beaver creek TWP
9. Hamilton: Green TWP
10. Hamilton: Miami TWP
11. Holmes: Walnut Creek TWP
12. Lorain: North Ridgeville
13. Mahoning: Poland TWP
14. Marion: Waldo TWP
15. Ross: Greenfield
16. Ross: Concord TWP
17. Ross: Buckskin TWP
18. Stark: Canton TWP
19. Washington: Fairfield TWP
20. Washington: Dunham TWP
21. Wyandot: Antrim TWP

## County Split Comparison – to last decade

	<b>2011 Enacted</b>	<b>2021 Proposal</b>
Athens	Split: 2 CDs	
Clark		Split: 2 CDs
Cuyahoga	Split: 4 CDs	Split: 3 CDs
Erie	Split: 2 CDs	
Fairfield		Split: 2 CDs
Fayette	Split: 2 CDs	
Franklin	Split: 3 CDs	Split: 2 CDs
Hamilton	Split: 2 CDs	Split: 3 CDs
Holmes		Split: 2 CDs
Huron	Split: 2 CDs	
Lorain	Split: 3 CDs	Split: 2 CDs
Lucas	Split: 2 CDs	
Mahoning	Split: 2 CDs	
Marion	Split: 2 CDs	
Medina	Split: 2 CDs	
Mercer	Split: 3 CDs	
Muskingum	Split: 2 CDs	
Ottawa	Split: 2 CDs	
Portage	Split: 3 CDs	
Richland	Split: 2 CDs	
Ross	Split: 2 CDs	Split: 2 CDs
Scioto	Split: 2 CDs	
Shelby		Split: 2 CDs
Stark	Split: 3 CDs	
Summit	Split: 4 CDs	Split: 2 CDs
Trumbull	Split: 2 CDs	
Tuscarawas	Split: 2 CDs	
Washington		Split: 2 CDs
Wood		Split: 2 CDs
	<b>23 splits</b>	<b>12 splits</b>

**2010 Split Subdivisions (35\*) \* = Annexation changes in geography between 2010/2020**

Cuyahoga	Berea	
Cuyahoga	Cleveland	made whole in 2021
Cuyahoga	Parma	
Cuyahoga	Rocky River	
Fayette	Jasper TWP	
Fayette	Union TWP	
Franklin	Columbus	population required split
Franklin	Gahanna	
Franklin	Grandview Heights	
Franklin	Grove City	
Franklin	Groveport	
Franklin	New Albany	
Franklin	Obetz	
Franklin	Westerville	
Franklin	Worthington	
Hamilton	Cincinnati	made whole in 2021
Lorain	Grafton TWP	
Lucas	Toledo	made whole in 2021
Marion	Claridon TWP	
Medina	Brunswick TWP	
Mercer	Butler TWP	
Mercer	Jefferson TWP	
Ottawa	Berlin TWP	
Portage	Brimfield TWP	
Richland	Madison TWP	
Ross	Twin TWP	
Scioto	Rush TWP	
Stark	Canton	made whole in 2021
Stark	Canton TWP	
Stark	Lake TWP	
Stark	Perry TWP	
Stark	Plain TWP	
Summit	Akron	made whole in 2021
Summit	Cuyahoga Falls	
Summit	Springfield TWP	

FED		
<u>12 to 20</u>		
1	786,630	51.5
2	786,630	65.1
3	786,630	30.4
4	786,630	66.0
5	786,630	58.8
6	786,629	-1 52.9
7	786,630	56.7
8	786,630	62.0
9	786,630	47.7
10	786,630	52.2
11	786,630	19.4
12	786,629	-1 61.3
13	786,630	48.6
14	786,630	53.2
15	786,630	53.7

**Competitive CDs (+/- 4%) using FED data**

7	McColley (SB 258)
5	Yuko Sykes (SB 237) Sept 29 <sup>th</sup>
5	Yuko Sykes (SB 237) Nov 10 <sup>th</sup>
5	House Dem (HB 483)
2	Current Map

**Competitive CDs (+/- 4%) using all data**

5	McColley (SB 258)
5	Yuko Sykes (SB 237) Sept 29 <sup>th</sup>
4	Yuko Sykes (SB 237) Nov 10 <sup>th</sup>
5	House Dem (HB 483)
2	Current Map



Major cities history.....

- Regarding 7 of the Big 8 cities: Akron, Canton, Cincinnati, Cleveland, Dayton, Toledo and Youngstown (Note: Columbus too big to be 1 CD)
- 1<sup>st</sup> time since at least 1965 that all are major cities (Columbus note) whole / none split

Testimony to add Greene county (Wright Patt) back to the 10<sup>th</sup> DONE

Testimony to not split Franklin 3 ways DONE

Testimony to not split Toledo / Lucas county DONE

Testimony to unify the Mahoning Valley (Trumbull and Mahoning) DONE

County specific history.....

### **Lucas County**

2021 Whole	2011 Split in 2	2001 Split in 2
------------	-----------------	-----------------

### **Montgomery County**

2021	Whole
2011	Whole
2001	Split in 2
1991	Split in 2
1981	Split in 2
1971	Split in 3
1968	Split in 4

### **Franklin County**

2021	Split in 2
2011	Split in 3
2001	Split in 3

### **Summit County**

2021	Split in 2
2011	Split in 4
2001	Split in 3

### **Stark County**

2021 Whole	2011 Split in 3
------------	-----------------

### **Cuyahoga County**

2021	Split in 3
2011	Split in 4
2001	Split in 4
1991	Split in 4
1981	Split in 3
1971	Split in 4
1968	Split in 4
1965	Split in 4

## Population affected by a split county analysis

<b>Population of Split counties</b>		<b>Big 3</b>	<b>Other</b>	<b>Total</b>
McColley (SB 258)	12 splits	3,419,263	1,509,879	4,929,142
House Dems (HB 483)	14 splits	3,419,263	1,447,208	4,866,471
Sykes / Yuko 258 (Nov SB 237)	14 splits	3,419,263	1,708,403	5,127,666
Contest winning maps #1, 3	14 splits	3,419,263		
Current map	23 splits	3,419,263	3,263,906	6,683,169

Columbus Franklin county portion = 880,329

Note: 89.35% is max score

Columbus in CD 3 = 584,813 66.4%

Columbus and circumscribed area Franklin county portion = 1,019,670

Note: 77.14% is max score

Senate REP Area in CD 3 = 697,723 68.42%

House DEM Area in CD 3 = 625,181 61.30%

Senate DEM Area in CD 3 = 620,960 60.80%

## Distance Measurements

2011 CD 6 is 201 miles long

2011 CD 4 is 158 miles long

Senate REP 2021 CD 6 is 159 miles long

Senate REP 2021 CD 5 is 167 miles long

Senate DEM 2021 CD 12 is 175 miles long

House DEM 2021 CD 2 is 151 miles long

House DEM 2021 CD 5 is 150 miles long



	BASELINE			FED
				12 to 20
1	768,550	31,084	4.22%	53.60
2	734,793	(2,673)	-0.36%	57.20
3	809,749	72,283	9.80%	30.20
4	716,177	(21,289)	-2.89%	63.60
5	731,052	(6,414)	-0.87%	59.70
6	687,118	(50,348)	-6.83%	64.20
7	737,340	(126)	-0.02%	61.00
8	745,736	8,270	1.12%	66.00
9	704,051	(33,415)	-4.53%	36.30
10	729,405	(8,061)	-1.09%	52.90
11	692,589	(44,877)	-6.09%	18.30
12	808,944	71,478	9.69%	55.30
13	698,441	(39,025)	-5.29%	42.00
14	730,056	(7,410)	-1.00%	53.90
15	766,337	28,871	3.91%	55.70
16	739,110	1,644	0.22%	56.40

PRODUCED IN NATIVE FORMAT

Fri, Nov 19, 3:31 PM



Can I share the senate post about 258 on your page?

&lt; 40



McKenzie &gt;



Can I share the senate post about 258 on your page?



Yes

"I'm proud to have done my part during this important process."

Is that quote fine for the post?



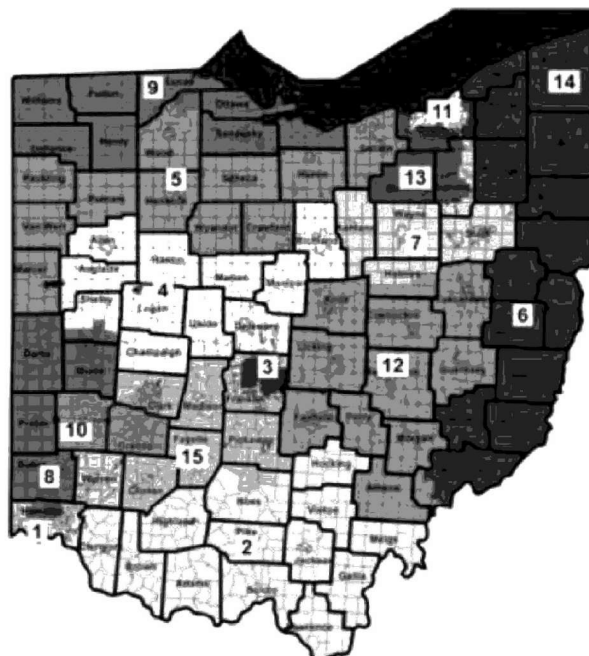
I'm proud to have helped pass a map with districts that are competitive, compact and constitutionally compliant.



iMessage



the public to weigh in on it.



The Ohio Senate Republicans unveiled a proposed congressional district map. It is expected to be approved this week, though it's unclear whether Democrats will support it. *Contributed*

Senate Republicans said in a press release



Interesting new map.  
Let me know if you think about the  
new district . I'll help you anyway  
way I can.



Text Message





Phil &gt;

The Ohio Senate Republicans unveiled a proposed congressional district map. It is expected to be approved this week, though it's unclear whether Democrats will support it. *Contributed*

Senate Republicans said in a press release



Interesting new map. Let me know if you think about the new district . I'll help you anyway way I can.

Wed, Nov 17, 9:59 PM

Thanks, Phil. Sorry I'm just getting to this. It's been a busy week. I have some thinking to do, that's for sure.

No problem. I'm sure you've been busy finishing the redistricting. Everyone has an opinion.. Impossible to make everyone happy while staying with rules you need to follow. The maps make sense to me. Let's hope they hold up. Thanks Rob.




Text Message





Andrew >




Tue, Nov 16, 8:31 PM

Nice job today. Btw those are fair maps.





John &gt;



Wed, Nov 3, 2:04 PM

Superb job with the gaggle.  
Regarding the public access to  
process question, you nailed it.  
Would they prefer we draw it on the  
statehouse lawn with a 64 box of  
crayolas.

Matt Boyle from Breitbart wanting to  
talk with you about the senate map.  
Might be a good opportunity to talk  
about the key concepts you  
outlined. Only if you want to.

**Matt Boyle** MB >

Hes the Washington d.c. political  
editor for breibart



Text Message







2 People &gt;

Mon, Nov 1, 12:07 PM

Kayleigh Bernow

Gongwer reached out today. They would like to talk to you about your role in redistricting. Do you want to talk to them or would you like us to have them contact Fortney?



Fortney

Wed, Nov 3, 1:28 PM

Bring maps and be on standby

McKenzie Uxley

They are going to go at ease for us to set up




Ok



Bring them anyway to reduce delay



Aaron >



Sat, Nov 20, 10:08 AM

Gov just signed SB258. I'm taking to  
be filed now. congrats


Thank you

Delivered





McKenzie >



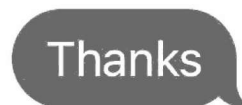
Thu, Nov 18, 1:55 PM

Dems are offering floor  
Amendments for 258



Thu, Nov 18, 3:14 PM

Congrats



Fri, Nov 19, 9:41 AM

Hey considering November was





McKenzie &gt;

Dems are offering floor  
Amendments for 258



I'm listening

Thu, Nov 18, 3:14 PM

Congrats

Thanks

Fri, Nov 19, 9:41 AM

Hey, considering November was  
exclusively about redistricting. Do  
you want a newsletter that touches  
on that or do you just want a few  
holiday posts on Facebook?



Just holiday

Fri, Nov 19, 3:31 PM




iMessage






Todd &gt;




Tue, Jun 29, 4:01 PM



Fri, Nov 19, 10:47 AM

Hi Rob: It's Todd at the crescent.  
Was hoping you could give me a  
comment on the redistricting bill  
that passed the G A as well as what  
your position is on the vaccine  
mandate bill that passed in the  
House and the conceal carry bill  
(giving people the ability to carry  
without a license). Call me if you  
want ... 419 670 5101. Thanks



Verizon  VPN

2:28 PM



McKenzie >

Tue, Nov 10, 11:30 AM

Do you want to do a zoom interview  
with Jerry Anderson about mostly  
redistricting

MCCOLLEY\_004894



DJ &gt;

Really nice job today

Thanks, DJ. Thanks for your help

The law and the facts are on our side

Thu, Nov 18, 11:49 AM

Call you in 2 minutes

Thu, Nov 18, 2:05 PM

It was to create a compact district, required by the constitution

Yep

Bill has Hamilton county covered

What was the index of the 9 districts 55-45?

Congressional District #	Population	Deviation	Federal Statewide Elections
--------------------------	------------	-----------	-----------------------------



iMessage



&lt; 39

DS

DJ &gt;

Thu, Nov 18, 2:05 PM

It was to create a compact district,  
required by the constitution

Yep

Bill has Hamilton county covered

What was the index of the 9 districts  
55-45?

Congressional District #	Population	Deviation	Federal Statewide Elections 2012-2020
1	786,630	0	51.5
2	786,630	0	65.1
3	786,630	0	30.4
4	786,630	0	66.0
5	786,630	0	58.8
6	786,629	-1	52.9
7	786,630	0	56.7
8	786,630	0	62.0
9	786,630	0	47.7
10	786,630	0	52.2
11	786,630	0	19.4
12	786,629	-1	61.3
13	786,630	0	48.6
14	786,630	0	53.2
15	786,630	0	53.7



iMessage





Verizon VPN

2:33 PM



< 39



DJ >

So 9 within the + 8 range or less

Bill Seitz is ready

9 districts below the 54% threshold

Got it. Including some democrat districts

Hard dem



**Ohio Senate**  
Senate Building  
1 Capitol Square  
Columbus, Ohio 43215  
(614) 466-8150

**Rob McColley**  
Senate Majority Whip  
1st Senate District

Thank you, Chairwoman Gavarone, Vice-Chair O'Brien, Ranking Member Maharath and members of the Local Government and Elections Committee for allowing me to present testimony today for Substitute Senate Bill 258. After considering multiple maps presented by Democrat and Republican Caucuses in both the House and the Senate, and listening to the public's input on all of those maps, we offer this map that is not only constitutionally compliant, but the most competitive map offered by any caucus to date. It is also a map that splits the least counties of any map offered by any caucus, keeps Ohio's largest cities whole, installs compact districts and implements many of the requested changes we heard in testimony.

Article 19, Section 2(B)(5) of the Ohio Constitution describes the process that must be followed when splitting counties in a congressional map. In essence, a map may have up to 23 split counties with up to 18 being split once and up to five being split twice. This map splits only 12 counties with only two of those counties being split twice. The counties that are split once are Clark, Fairfield, Franklin, Holmes, Lorain, Ross, Shelby, Summit, Washington and Wood. The Counties split twice are Hamilton and Cuyahoga. Notably, for the first time since the map passed thirty years ago, Lucas County will be whole and for the first time since the map passed twenty years ago Stark County will be whole. The impact on several of Ohio's other large counties is also minimized by Franklin and Summit County having the least splits since the maps passed thirty years ago. Finally, the map complies with Article 19, Section 2(B)(8) by including an entire county in each district where possible. If passed, this map would have the least counties split in over fifty years. Additionally, this map splits two less counties than both the House and Senate Democrat proposals.

Since the introduction of SB258, we have maintained that it is important to keep Ohio's largest cities whole. With exception to Columbus, which must be split under the Constitution and cities that straddle county lines and, therefore, do not count as a split under the Constitution, 98 of Ohio's 100 largest cities are kept whole in this map (Rocky River, Cuyahoga Falls). In total, only eight townships and six municipalities are split in this proposed map, which more than adequately complies with Article 19, Section 1(C)(3)(b)'s requirement that the general assembly not unduly split governmental units.

Article 19, Section 2(B)(2) also requires that districts be compact. This requirement is not applicable to a four-year map, however, under Section 1(C)(3)(c). In such an instance, the

general assembly shall attempt, but is not required to draw compact districts. Nevertheless, the districts presented before you are compact.

Finally, the map before you is the most competitive map offered by any caucus to date and the most competitive Ohio congressional map in decades. Ohio is subject to swings in voter preferences, particularly in federal elections. Even though, with exception to 2006, Republicans have swept every election for statewide constitutional office since 1994, Ohio has voted for a both a Democrat and a Republican for President in the past four presidential elections and continues to be represented by both a Democrat and Republican in the United States Senate. Clearly, Ohioans are bifurcating between federal and state elections and issues. Therefore, because the map before you is for United States Congressional districts, it makes sense to judge competitiveness based upon statewide federal elections over the last ten years. This allows us to capture the true nature of Ohio's voting tendencies in federal elections and to insulate from outliers. When evaluating these districts in the federal statewide context and defining a competitive district as one with a 46%-54% Republican index, this map has six seats that lean Republican, seven seats that are competitive and two seats that lean Democrat. The indexes are as follows:

<b>Congressional District #</b>	<b>Population</b>	<b>Deviation</b>	<b>Federal Statewide Elections 2012-2020</b>
1	786,630	0	51.5
2	786,630	0	65.1
3	786,630	0	30.4
4	786,630	0	66.0
5	786,630	0	58.8
6	786,629	-1	52.9
7	786,630	0	56.7
8	786,630	0	62.0
9	786,630	0	47.7
10	786,630	0	52.2
11	786,630	0	19.4
12	786,629	-1	61.3
13	786,630	0	48.6
14	786,630	0	53.2
15	786,630	0	53.7

Article 19, Section 1(C)(3)(a) states that a map shall not unduly favor or disfavor a party or its



incumbents. No sporting event should ever favor or disfavor a team by some predetermined final score before either team walks on the field. A congressional map should not be judged to favor or disfavor either party that way either. Rather, it should be judged based upon how many districts are going to be determined by the various important issues and candidates in that election. This map embodies that belief by ensuring a plurality of the districts will be competitive in any given cycle. Its seven competitive districts are two more than any House or Senate Democrat proposal and five more than the map passed in 2011. Further, this map neither favors nor disfavors either party's incumbents. It accomplishes this by only combining two incumbents, who are required to be combined through the prohibition against splitting Cincinnati.

The map before you complies with the requirements placed upon the General Assembly under the Ohio Constitution. It is the product of a deliberate effort to draw compact districts, minimize county splits, keep Ohio's largest cities whole and ensure a plurality of Ohio's congressional districts will be competitive. Thank you Chairwoman Gavarone, Vice-Chair O'Brien, Ranking Member Maharath and members of the Local Government and Elections Committee for allowing me to present testimony on Substitute Senate Bill 258 and the proposed congressional district map contained therein. I would be happy to take any questions.

**To:** Republican Legislative Aides[Republican.Legislative.Aides@ohiosenate.gov]; Republican Senior Legislative Aides[Republican.Senior.Legislative.Aides@ohiosenate.gov]; Republican Caucus Staff[CaucusStaff@ohiosenate.gov]; LSC Fellows Republican[LSCFellowsRepublican@ohiosenate.gov]  
**From:** Sandt, Melissa  
**Sent:** Tue 11/16/2021 5:58:08 PM  
**Subject:** SB 258 Policy Memo  
[SB 258 \(Congressional Redistricting\).docx](#)

Hello,

Attached is the policy memo for SB 258, which will be on the floor during today's session. A copy can also be found on the J:Drive.

Please feel free to reach out with any questions.

**Melissa Sandt**  
Policy and Communications Advisor  
Senate Majority Caucus  
614.466.8174  
[Melissa.Sandt@ohiosenate.gov](mailto:Melissa.Sandt@ohiosenate.gov)



# POLICY MEMO FOR: “CONGRESSIONAL REDISTRICTING”

## S.B. 258

*Updated November 16, 2021 to reflect the bill's latest status:*

AS REPORTED BY SENATE LOCAL GOVERNMENT AND ELECTIONS COMMITTEE

### Sponsor(s)

---

McColley

### Cosponsor(s)

---

### What to Know

---

- Article 19 of the Ohio Constitution, approved by the voters in 2018, dictates the process by which congressional redistricting shall occur in Ohio.
- Under Article 19, the Ohio General Assembly is tasked with passing a bill to draw new congressional maps by November 30 if a map has not previously been approved by the General Assembly (by September 30) or the Ohio Redistricting Commission (by October 31).
- Senate Bill 258 seeks to fulfill the Ohio Legislature's constitutional responsibility to enact congressional maps.

### The Bottom Line

---

- Senate Bill 258 establishes new congressional districts, fulfilling the legislature's constitutional responsibility.

### Bill History

---

- 10/27/21 – Introduced in Senate
- 11/16/21 – Reported by Senate Local Gov Committee (5-2)

### Stakeholders

---

Proponent	Opponent	Interested Party
<ul style="list-style-type: none"><li>•</li></ul>	<ul style="list-style-type: none"><li>• Chris Tavenor, Ohio Environmental Council Action Fund</li><li>• Julia Cattaneo, self</li><li>• Amina Barhumi, Council on American-Islamic Relations Ohio</li><li>• Jasmine Henderson, Ohio's Women Alliance Action Fund</li><li>• Rachel Bowman, self</li><li>• Linda Striefsky, self</li><li>• Dr. Mark Ryland, self</li><li>• Susan Cavanaugh, self</li><li>• Mike Halaiko, self</li></ul>	<ul style="list-style-type: none"><li>• Christine Corba, League of Women Voters Greater Dayton Area</li><li>• Michael Ahern, self</li><li>• Andrea Yagoda, self</li><li>• Kobie Christian, For our Future Ohio</li><li>• Sha'Tisha Young, self</li><li>• Katy Shanahan, All On The Line Ohio</li><li>• Gary Gale, self</li><li>• Steve Castro, self</li><li>• Richard Topper, self</li><li>• Susan O'Donnell, self</li></ul>

	<ul style="list-style-type: none"> <li>• Terrilyn Copeland, self</li> <li>• Andrea Yagoda, self</li> <li>• Catherine Turcer, Common Cause Ohio</li> <li>• Donna Hermann, sekf</li> <li>• Christina Humble, self</li> <li>• Lis Regula, self</li> <li>• Barbara Lancki, self</li> <li>• Jen Miller, League of Women Voters Ohio</li> <li>• Anne Light Hoke, self</li> <li>• Tim O’Hanlon, self</li> <li>• Dr. Tommie Radd, self</li> <li>• Mindy Hedges, self</li> <li>• Deborah Dalke, self</li> <li>• Collin Marozzi, ACLU of Ohio</li> <li>• Benita Kahn, self</li> <li>• Ann Shroyer, self</li> <li>• Danielle Bekeleski, self</li> <li>• Alfred Navarro, self</li> <li>• Kristina English, self</li> <li>• Audry Alabiso, self</li> <li>• Reverend Joel L King Jr, self</li> <li>• Peter Petto, self</li> <li>• Zach McCune, Equitas Health</li> <li>• Robert Davis, Ohio Education Association</li> <li>• Rev. Joan VanBecelaere, self</li> <li>• Charles Spencer, self</li> <li>• Michael Ahern, self</li> <li>• Joseph Hennessey, self</li> <li>• Deandra Reese, Ohio Unity Coalition</li> <li>• Mia Lewis, Common Cause Ohio</li> <li>• Tiffany Rumbalski, self</li> <li>• Trevor Martin, self</li> </ul>	<ul style="list-style-type: none"> <li>• Tony D’Amrosio, self</li> <li>• Eric Morris, self</li> <li>• Cathy Becker, self</li> <li>• Erin Ryan, Ohio Women’s Public Policy Network</li> <li>• Georrfey Sea, self</li> <li>• Jason Miller, self</li> <li>• Wendy Dyer, self</li> <li>• Debdra Saunders, self</li> </ul>
--	---	---

---

#### Miscellaneous Information

**To:** McColley, Robert[Robert.McColley@ohiosenate.gov]  
**From:** DiRossi, Ray  
**Sent:** Mon 11/15/2021 9:05:39 PM  
**Subject:** SB 258 Ray notes  
[SB 258 Substitute Bill items.docx](#)  
[graphic.xlsx](#)

See 2 attachments  
Ray



- Required to have at least 65 whole counties Map has 76
  - Map only splits 12 counties (76 whole)
  - Current map splits 23 counties (65 whole)
  - Most whole counties in at least the last 50+ years
  - Whole counties: 1971: 68, 1981: 66, 1991: 68, 2001: 67 and 2011: 65
- Counties with 4 districts – constitutionally prohibited Map complies = 0
  - 1971: 2, 1981: 0, 1991: 1, 2001: 1 and 2011: 2
- Counties with 3 districts – allowed 5 Map complies = 2
  - 1971: 3, 1981: 1, 1991: 0, 2001: 2 and 2011: 5
- Counties with 2 districts – allowed 18 Map complies = 10
  - Clark, Fairfield, Franklin, Holmes, Lorain, Ross, Shelby, Summit, Washington & Wood
- Attempt to have 1 whole County per CD (exclude wholly contained) Map achieves
  - 2011 map had 2 such (all parts) districts = CD 9 and CD 13
- One person one vote – state population of 11,799,448 Map achieves
  - 13 CDs at 786,630 (target) and 2 CDs at 786,629 (-1)

#### **County splits: Current versions of maps**

McColley (SB 258)	12 splits	14 total splits
House Dems (HB 483)	14 splits	14 total splits
Sykes / Yuko 258 (Nov SB 237)	14 splits	14 total splits
Contest Winning map #1, 3	14 splits	14 total splits
Current map	23 splits	32 total splits

#### **Subdivision splits: Current versions of maps**

##### **McColley (SB 258)**

##### **14 splits: 8 TWP and 6 Municipal Corps**

1. Clark	Mad River TWP	CD 10 / CD 15
2. Cuyahoga	Rocky River (#80)	CD 11 / CD 13
3. Cuyahoga	Oakwood (#355)	CD 11 / CD 14
4. Fairfield	Columbus (#1)	CD 12 / CD 15
5. Franklin	Columbus (#1)	CD 3 / CD 15
6. Hamilton	Glendale (#444)	CD 1 / CD 8
7. Hamilton:	Sycamore TWP	CD 1 / CD 2
8. Holmes	Berlin TWP	CD 7 / CD 12
9. Lorain	Columbia TWP	CD 5 / CD 13
10. Ross	Union TWP	CD 2 / CD 15
11. Shelby	Green TWP	CD 4 / CD 8
12. Summit	Cuyahoga Falls (#15)	CD 7 / CD 13
13. Washington	Belpre TWP	CD 6 / CD 12
14. Wood	Perrysburg TWP	CD 5 / CD 9

Only 3 of top 100 most populous cities are split (Columbus, Cuyahoga Falls & Rocky River)

**Sykes / Yuko 258 (Nov SB 237)****16 splits: 2 TWP and 14 Municipal Corps**

1. Clark: Springfield
2. Cuyahoga: Berea
3. Guernsey: Cambridge
4. Hamilton: Maderia
5. Hancock: Findlay
6. Franklin: Columbus
7. Franklin: Prairie TWP
8. Greene: Beaver creek
9. Knox: Mount Vernon
10. Lorain: Amherst
11. Mahoning: Campbell
12. Medina: Wooster
13. Stark: Massillon
14. Union: Marysville
15. Union: Millcreek TWP
16. Wood: Bowling Green

**House Dems (HB 483)****21 splits: 16 TWP and 5 Municipal Corps**

1. Ashland: Lake TWP
2. Clinton: Liberty TWP
3. Clinton: Union TWP
4. Cuyahoga: Seven Hills
5. Franklin: Columbus
6. Franklin: Prairie TWP
7. Greene: Beaver creek
8. Greene: Beaver creek TWP
9. Hamilton: Green TWP
10. Hamilton: Miami TWP
11. Holmes: Walnut Creek TWP
12. Lorain: North Ridgeville
13. Mahoning: Poland TWP
14. Marion: Waldo TWP
15. Ross: Greenfield
16. Ross: Concord TWP
17. Ross: Buckskin TWP
18. Stark: Canton TWP
19. Washington: Fairfield TWP
20. Washington: Dunham TWP
21. Wyandot: Antrim TWP

## County Split Comparison – to last decade

	<b>2011 Enacted</b>	<b>2021 Proposal</b>
Athens	Split: 2 CDs	
Clark		Split: 2 CDs
Cuyahoga	Split: 4 CDs	Split: 3 CDs
Erie	Split: 2 CDs	
Fairfield		Split: 2 CDs
Fayette	Split: 2 CDs	
Franklin	Split: 3 CDs	Split: 2 CDs
Hamilton	Split: 2 CDs	Split: 3 CDs
Holmes		Split: 2 CDs
Huron	Split: 2 CDs	
Lorain	Split: 3 CDs	Split: 2 CDs
Lucas	Split: 2 CDs	
Mahoning	Split: 2 CDs	
Marion	Split: 2 CDs	
Medina	Split: 2 CDs	
Mercer	Split: 3 CDs	
Muskingum	Split: 2 CDs	
Ottawa	Split: 2 CDs	
Portage	Split: 3 CDs	
Richland	Split: 2 CDs	
Ross	Split: 2 CDs	Split: 2 CDs
Scioto	Split: 2 CDs	
Shelby		Split: 2 CDs
Stark	Split: 3 CDs	
Summit	Split: 4 CDs	Split: 2 CDs
Trumbull	Split: 2 CDs	
Tuscarawas	Split: 2 CDs	
Washington		Split: 2 CDs
Wood		Split: 2 CDs
	<b>23 splits</b>	<b>12 splits</b>

**2010 Split Subdivisions (35\*) \* = Annexation changes in geography between 2010/2020**

Cuyahoga	Berea	
Cuyahoga	Cleveland	made whole in 2021
Cuyahoga	Parma	
Cuyahoga	Rocky River	
Fayette	Jasper TWP	
Fayette	Union TWP	
Franklin	Columbus	population required split
Franklin	Gahanna	
Franklin	Grandview Heights	
Franklin	Grove City	
Franklin	Groveport	
Franklin	New Albany	
Franklin	Obetz	
Franklin	Westerville	
Franklin	Worthington	
Hamilton	Cincinnati	made whole in 2021
Lorain	Grafton TWP	
Lucas	Toledo	made whole in 2021
Marion	Claridon TWP	
Medina	Brunswick TWP	
Mercer	Butler TWP	
Mercer	Jefferson TWP	
Ottawa	Berlin TWP	
Portage	Brimfield TWP	
Richland	Madison TWP	
Ross	Twin TWP	
Scioto	Rush TWP	
Stark	Canton	made whole in 2021
Stark	Canton TWP	
Stark	Lake TWP	
Stark	Perry TWP	
Stark	Plain TWP	
Summit	Akron	made whole in 2021
Summit	Cuyahoga Falls	
Summit	Springfield TWP	

FED		
<u>12 to 20</u>		
1	786,630	51.5
2	786,630	65.1
3	786,630	30.4
4	786,630	66.0
5	786,630	58.8
6	786,629	-1 52.9
7	786,630	56.7
8	786,630	62.0
9	786,630	47.7
10	786,630	52.2
11	786,630	19.4
12	786,629	-1 61.3
13	786,630	48.6
14	786,630	53.2
15	786,630	53.7

**Competitive CDs (+/- 4%) using FED data**

7	McColley (SB 258)
5	Yuko Sykes (SB 237) Sept 29 <sup>th</sup>
5	Yuko Sykes (SB 237) Nov 10 <sup>th</sup>
5	House Dem (HB 483)
2	Current Map

**Competitive CDs (+/- 4%) using all data**

5	McColley (SB 258)
5	Yuko Sykes (SB 237) Sept 29 <sup>th</sup>
4	Yuko Sykes (SB 237) Nov 10 <sup>th</sup>
5	House Dem (HB 483)
2	Current Map



#### Major cities history.....

- Regarding 7 of the Big 8 cities: Akron, Canton, Cincinnati, Cleveland, Dayton, Toledo and Youngstown (Note: Columbus too big to be 1 CD)
- 1<sup>st</sup> time since at least 1965 that all are major cities (Columbus note) whole / none split

Testimony to add Greene county (Wright Patt) back to the 10<sup>th</sup> DONE

Testimony to not split Franklin 3 ways DONE

Testimony to not split Toledo / Lucas county DONE

Testimony to unify the Mahoning Valley (Trumbull and Mahoning) DONE

#### County specific history.....

##### Lucas County

2021 Whole	2011 Split in 2	2001 Split in 2
------------	-----------------	-----------------

##### Montgomery County

2021	Whole
2011	Whole
2001	Split in 2
1991	Split in 2
1981	Split in 2
1971	Split in 3
1968	Split in 4

##### Franklin County

2021	Split in 2
2011	Split in 3
2001	Split in 3

##### Summit County

2021	Split in 2
2011	Split in 4
2001	Split in 3

##### Stark County

2021 Whole	2011 Split in 3
------------	-----------------

##### Cuyahoga County

2021	Split in 3
2011	Split in 4
2001	Split in 4
1991	Split in 4
1981	Split in 3
1971	Split in 4
1968	Split in 4
1965	Split in 4

## Population affected by a split county analysis

<b>Population of Split counties</b>		<b>Big 3</b>	<b>Other</b>	<b>Total</b>
McColley (SB 258)	12 splits	3,419,263	1,509,879	4,929,142
House Dems (HB 483)	14 splits	3,419,263	1,447,208	4,866,471
Sykes / Yuko 258 (Nov SB 237)	14 splits	3,419,263	1,708,403	5,127,666
Contest winning maps #1, 3	14 splits	3,419,263		
Current map	23 splits	3,419,263	3,263,906	6,683,169

Columbus Franklin county portion = 880,329

Note: 89.35% is max score

Columbus in CD 3 = 584,813 66.4%

Columbus and circumscribed area Franklin county portion = 1,019,670

Note: 77.14% is max score

Senate REP Area in CD 3 = 697,723 68.42%

House DEM Area in CD 3 = 625,181 61.30%

Senate DEM Area in CD 3 = 620,960 60.80%

## Distance Measurements

2011 CD 6 is 201 miles long

2011 CD 4 is 158 miles long

Senate REP 2021 CD 6 is 159 miles long

Senate REP 2021 CD 5 is 167 miles long

Senate DEM 2021 CD 12 is 175 miles long

House DEM 2021 CD 2 is 151 miles long

House DEM 2021 CD 5 is 150 miles long



	BASELINE			FED
				12 to 20
1	768,550	31,084	4.22%	53.60
2	734,793	(2,673)	-0.36%	57.20
3	809,749	72,283	9.80%	30.20
4	716,177	(21,289)	-2.89%	63.60
5	731,052	(6,414)	-0.87%	59.70
6	687,118	(50,348)	-6.83%	64.20
7	737,340	(126)	-0.02%	61.00
8	745,736	8,270	1.12%	66.00
9	704,051	(33,415)	-4.53%	36.30
10	729,405	(8,061)	-1.09%	52.90
11	692,589	(44,877)	-6.09%	18.30
12	808,944	71,478	9.69%	55.30
13	698,441	(39,025)	-5.29%	42.00
14	730,056	(7,410)	-1.00%	53.90
15	766,337	28,871	3.91%	55.70
16	739,110	1,644	0.22%	56.40

PRODUCED IN NATIVE FORMAT

**To:** Uxley, McKenzie[McKenzie.Uxley@ohiosenate.gov]  
**From:** McColley, Robert  
**Sent:** Wed 11/3/2021 12:02:52 PM  
**Subject:** SB258 Map Stats.docx  
[SB258 Map Stats.docx](#)

Please print for binder.

Sent from my iPhone

- \*Required to have 65 Whole Counties, this map has 74 (last map 4 maps had 65, 67, 68, 66 and 68)
- \* 0 counties with four districts (2, 1, 1, 0, 2)
- \* Counties with 3 districts - 3 - Cuyahoga, Franklin, Hamilton - We can have 5 (5, 2, 0, 1, 1)
- \* 11 Counties with 2 districts (16, 18, 19, 21, 17)
- \* Each district that can have a whole county, has at least 1 whole county
- \* Map is balanced to the person as close as possible
- \* Total population of state is assigned and balanced for 1 person 1 vote (only reason for two -1 districts is because of rounding)
- \* Each district shall be based upon 11,799,448 (786,630 rounded per district) - other map makers are basing it off of total population including overseas residents and military

## Splits

9 townships, 7 cities

## Delaware

- County is split but no subdivisions are split

## Licking County

- Etna Twp. Split between 12<sup>th</sup> and 15<sup>th</sup>

## Lorain County

- Wellington Twp. Split between 9<sup>th</sup> and 13<sup>th</sup>

## Lucas County

- Spencer Twp split between 5<sup>th</sup> and 9<sup>th</sup>

## Montgomery

- Vandalia split between 8<sup>th</sup> and 10<sup>th</sup>

## Pike

- Pebble Township between 2<sup>nd</sup> and 15<sup>th</sup>

## Portage

- County is split, but no subdivisions are split

## Ross

- Green twp. Between 8<sup>th</sup> and 15<sup>th</sup>

## Stark

- Canton is split (1 census block, no people)
- Plain Township split between 7<sup>th</sup> and 12<sup>th</sup>

## Summit

- Stow is split between 7<sup>th</sup> and 14<sup>th</sup>

## Washington County

- Palmer Twp. split between 6<sup>th</sup> and 15<sup>th</sup>

## Cuyahoga

- Brook Park between 11<sup>th</sup> and 14<sup>th</sup>
- Middleburg Heights between 13<sup>th</sup> and 14<sup>th</sup>s

## Hamilton

- Anderson Twp. Split between 2<sup>nd</sup> and 10<sup>th</sup>
- Sharonville split between 1<sup>st</sup> and 10<sup>th</sup>

## Franklin

- Columbus is split
- Plain Twp. Is split between the 3<sup>rd</sup> and 4<sup>th</sup>

District	Population	Deviation	FED Election Data
1	786,630	0	51.5
2	786,630	0	65.1
3	786,630	0	30.4
4	786,630	0	66.0
5	786,630	0	58.8
6	786,629	-1	52.9
7	786,630	0	56.7
8	786,630	0	62.0
9	786,630	0	47.7
10	786,630	0	52.2
11	786,630	0	19.4
12	786,629	-1	61.3
13	786,630	0	48.6
14	786,630	0	53.2
15	786,630	0	53.7

*Note: Uses Federal election data from Presidential and U.S. Senate races between 2012 and 2020*

*Note: Prior election results do not guarantee future election outcomes*

## **Substitute Senate Bill 258: A Congressional Redistricting Plan**

### **Highlights and Key Facts**

For at least the next decade, Ohio will have fifteen Representatives to Congress, down from sixteen over the past decade. Ohio's population is 11,799,448 and when divided by fifteen equals 786,629.8. To achieve the lowest deviation from 786,629.8, the plan consists of thirteen congressional districts with a population of 786,630 and two congressional districts (Congressional District 6 and Congressional District 12) with a population of 786,629.

The Ohio Constitution clarifies county subdivision boundaries that perforate multiple counties are considered to be separate subdivisions and are not split. Example: Dublin City exists in three counties -- Franklin, Delaware and Union. All three portions of Dublin can be in three different congressional districts and is not considered to be split. The same applies to any noncontiguous portions of a subdivision.

It is important to note that the language referencing statewide partisan elections over the last decade in Article XI, section 6, (B), part of the rules for drawing a legislative redistricting plan does not exist in Article XIX or apply to drawing congressional district plans. Substitute Senate Bill 258 complies with all mandatory requirements of Article XIX of the Ohio Constitution and the Voting Rights Act. The plan also achieves certain aspirational sections of Article XIX.

### **Article XIX requirements for drawing Congressional Districts**

- Article XIX, section 2, (B)(4)(a), specifies a congressional district plan shall attempt to include a "significant" portion of any municipal corporation or township in a single congressional district that qualifies with the criteria in that section, which today only applies to Columbus.
- In determining the population of Columbus, this section specifies that county subdivisions circumscribed by the jurisdiction are to be included in the population count.
- Article XIX, section 2 (B)(4)(b), which today applies to Cleveland and Cincinnati, specifies that neither city may be split into more than one congressional district.
- Article XIX, section 2 (B)(5) requires 65 counties be wholly contained in a congressional district and permits eighteen counties to be split once (meaning a portion of the county boundary is included in two congressional districts) and five counties may be split twice (meaning a portion of the county boundary is included in three congressional districts).
- Congressional districts shall be contiguous and compactness shall be attempted.
- If a congressional district contains territory within a split county, the territory within that county must be contiguous.
- No two congressional districts can share territory of more than one county, except for counties with population over 400,000. This rule does not apply to the following counties -- Franklin, Cuyahoga, Hamilton, Summit, Montgomery and Lucas.
- The authority drawing congressional districts shall attempt to include at least one whole county in each congressional district, except for congressional districts wholly contained within one county or that cannot be drawn in that manner while complying with federal law.
- If passed with a simple majority vote, the plan shall not unduly favor or disfavor a political party or its incumbents.
- The plan shall not unduly split governmental units, giving preference to counties, and then townships and municipal corporations.

### County and Political Subdivision Splits

- Three counties - Franklin, Cuyahoga and Hamilton - all of which have a population greater than one ratio of representation - must be split due to population requirements.
- Sub. Senate Bill 258 includes 76 whole counties and 12 split counties, with two counties split between three congressional districts (Cuyahoga and Hamilton).
- The map approved in 2011 split 23 counties total, with 2 counties split between four congressional districts and 5 counties split between three congressional districts.
- Each congressional district that is not wholly contained in a single county includes at least one whole county within the congressional district boundary.
- Sub. Senate Bill 258 splits less counties than the House Democrat proposal, Senate Democrat proposal and the contest winner map.
- Sub. Senate Bill 258 splits 14 subdivisions – the House Democrat plan split 21 subdivisions.
- Sub. Senate Bill 258 splits the below counties and subdivisions
  - *Clark County: Mad River Township*
  - *Cuyahoga County: Rocky River and Oakwood*
  - *Fairfield County: Columbus (counts as a split because the city boundary within the county is split between two congressional districts)*
  - *Franklin County: Columbus*
  - *Hamilton County: Glendale and Sycamore Township*
  - *Holmes County: Berlin Township*
  - *Lorain County: Columbia Township*
  - *Ross County: Union Township*
  - *Shelby County: Green Township*
  - *Summit County: Cuyahoga Falls*
  - *Washington County: Belpre Township*
  - *Wood County: Perrysburg Township*

### Urban Cities

- *Columbus*: Approximately 70 percent of Columbus and the subdivisions circumscribed by Columbus, is within Congressional District 3, with a small portion within Congressional District 15. Columbus is larger than one ratio of representation and must be split into at least two congressional districts.
  - A higher percentage than both democrat proposals.
- *Cleveland*: Wholly contained within Congressional District 11.
- *Cincinnati*: Wholly contained within Congressional District 1.
- *Akron*: Wholly contained within Congressional District 13.
- *Dayton*: Wholly contained within Congressional District 10.
- *Toledo*: Wholly contained within Congressional district 9.



## Ten-year Election Results, Partisan Leanings and Incumbents

### Ten-year Election Results

- The below statistics were developed using statewide federal election data over the last ten years.
  - Presidential races in 2012 (**Obama** vs Romney), 2016 (**Trump** vs Clinton) and 2020 (**Trump** vs Biden)
  - US Senate Races in 2012 (**Brown** vs Mandel), 2016 (**Portman** vs Strickland) and 2018 (**Brown** vs Renacci)

District	Population	Deviation	FED Election Data
1	786,630	0	51.5
2	786,630	0	65.1
3	786,630	0	30.4
4	786,630	0	66.0
5	786,630	0	58.8
6	786,629	-1	52.9
7	786,630	0	56.7
8	786,630	0	62.0
9	786,630	0	47.7
10	786,630	0	52.2
11	786,630	0	19.4
12	786,629	-1	61.3
13	786,630	0	48.6
14	786,630	0	53.2
15	786,630	0	53.7

*Note: Uses Federal election data from Presidential and U.S. Senate races between 2012 and 2020*

*Note: Prior election results do not guarantee future election outcomes*

#### *Partisan Leanings*

- Sub. Senate Bill 258 could create six republican leaning congressional districts, seven competitive congressional districts and two democrat leaning congressional districts.
- Congressional districts are considered competitive if the district leans politically toward one party by four percent or less.
- Congressional Districts 2, 4, 5, 7, 8 and 12 could lean republican by 54 percent or more.
- Congressional Districts 1, 6, 9, 10, 13, 14, and 15 could lean +/- four percent.
- Congressional Districts 3 and 11 could lean democrat by 54 percent or more.
- Sub. Senate Bill 258 would create more competitive congressional districts than any proposal introduced in the General Assembly.

#### *Incumbents*

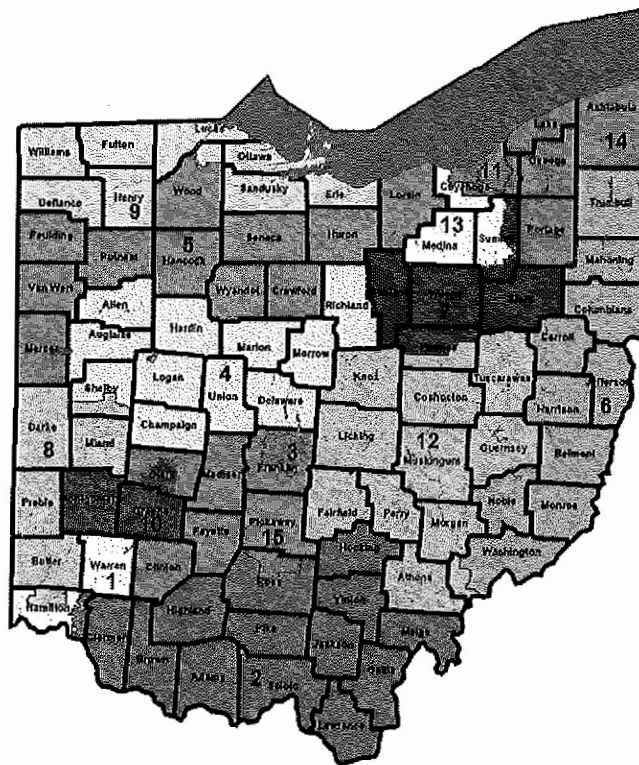
- Cincinnati must be whole and two incumbents live within city limits. Each proposed congressional plan introduced pairs those two incumbents.
- Otherwise, Sub. Senate Bill 258 would not pair any republican or democrat incumbent (that is assumed to be running for reelection to Congress) into a single congressional district.

CD #	Population	Deviation	FED 12 to 20
1	786,630	0	51.5
2	786,630	0	65.1
3	786,630	0	30.4
4	786,630	0	66.0
5	786,630	0	58.8
6	786,629	-1	52.9
7	786,630	0	56.7
8	786,630	0	62.0
9	786,630	0	47.7
10	786,630	0	52.2
11	786,630	0	19.4
12	786,629	-1	61.3
13	786,630	0	48.6
14	786,630	0	53.2
15	786,630	0	53.7

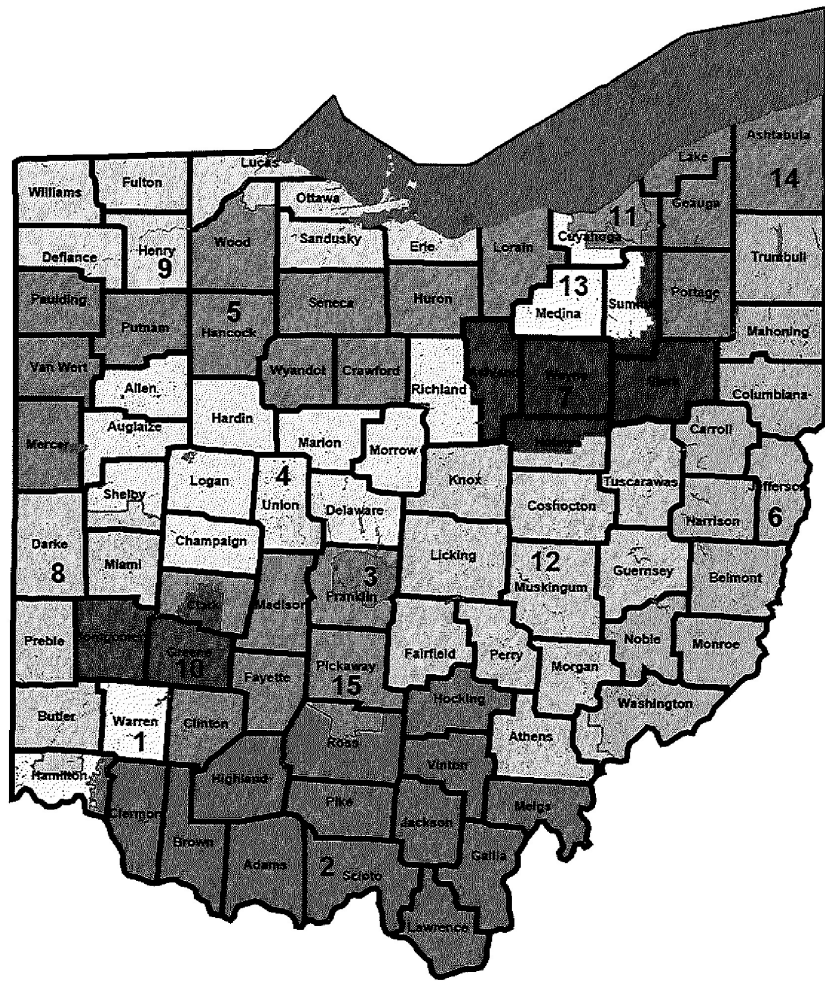
**7 Competitive Districts**  
+/- 4%

*Note: Uses Federal election data from Presidential and U.S. Senate races between 2012 and 2020*

*Note: Prior election results do not guarantee future election outcomes*



BY SAHA



00001 GAL PER

## CERTIFICATE OF SERVICE

I, Freda J. Levenson, hereby certify that on this 10th day of December, 2021, I caused a true and correct copy of this appendix to be served by email upon the counsel listed below:

Bridget C. Coontz, [bridget.coontz@ohioago.gov](mailto:bridget.coontz@ohioago.gov)

Julie M. Pfeiffer, [julie.pfeiffer@ohioago.gov](mailto:julie.pfeiffer@ohioago.gov)

Michael Walton, [michael.walton@ohioago.gov](mailto:michael.walton@ohioago.gov)

*Counsel for Respondent Ohio Secretary of State LaRose*

Phillip J. Strach, [phil.strach@nelsonmullins.com](mailto:phil.strach@nelsonmullins.com)

Thomas A. Farr, [tom.farr@nelsonmullins.com](mailto:tom.farr@nelsonmullins.com)

John E. Branch, III, [john.branch@nelsonmullins.com](mailto:john.branch@nelsonmullins.com)

Alyssa M. Riggins, [alyssa.riggins@nelsonmullins.com](mailto:alyssa.riggins@nelsonmullins.com)

*Counsel for Respondents House Speaker Robert R. Cupp and Senate President  
Matt Huffman*

/s/ Freda J. Levenson

Freda J. Levenson (0045916)

*Counsel for Relators*

**IN THE SUPREME COURT OF OHIO**

---

**Regina C. Adams, *et al.*,**

***Relators,***

***v.***

**Governor Mike DeWine, *et al.*,**

***Respondents.***

---

**Case No. 2021-1428**

**Original Action Filed Pursuant to  
Ohio Const., Art. XIX, Sec. 3(A)**

---

**League of Women Voters of Ohio, *et al.*,**

***Relators,***

***v.***

**Governor Mike DeWine, *et al.*,**

***Respondents.***

---

**Case No. 2021-1449**

**Original Action Filed Pursuant to  
Ohio Const., Art. XIX, Sec. 3(A)**

---

**AFFIDAVIT OF FREDA LEVENSON  
EXHIBITS APPENDIX B - DOCUMENTS PRODUCED IN DISCOVERY  
Volume 3 of 3**

---

*(Counsel listing on next page)*

Abha Khanna (PHV 2189-2021)  
Ben Stafford (PHV 25433-2021)  
ELIAS LAW GROUP, LLP  
1700 Seventh Ave., Suite 2100  
Seattle, WA 98101  
(206) 656-0176  
akhanna@elias.law

Aria C. Branch (PHV 25435-2021)  
Jyoti Jasrasaria (PHV 25401-2021)  
Spencer W. Klein (PHV 25432-2021)  
Harleen K. Gambhir (PHV 25587-2021)  
ELIAS LAW GROUP, LLP  
10 G St. NE, Suite 600  
Washington, DC 20002  
(202) 968-4490  
abbranch@elias.law

Donald J. McTigue (0022849)  
*Counsel of Record*  
Derek S. Clinger (0092075)  
MCTIGUE & COLOMBO, LLC  
545 East Town Street  
Columbus, OH 43215  
(614) 263-7000  
dmctigue@electionlawgroup.com

*Counsel for Adams Relators*

Freda J. Levenson (0045916)  
*Counsel of Record*  
ACLU OF OHIO FOUNDATION, INC.  
4506 Chester Avenue  
Cleveland, OH 44103  
(614) 586-1972 x125  
flevenson@acluohio.org

David J. Carey (0088787)  
ACLU OF OHIO FOUNDATION, INC.  
1108 City Park Avenue, Suite 203  
Columbus, OH 43206  
(614) 586-1972 x2004  
dcarey@acluohio.org

Dave Yost  
OHIO ATTORNEY GENERAL

Bridget C. Coontz (0072919)  
Julie M. Pfeiffer (0069762)  
Michael A. Walton (0092201)  
Assistant Attorneys General  
Constitutional Offices Section  
30 E. Broad Street, 16th Floor  
Columbus, OH 43215  
(614) 466-2872  
bridget.coontz@ohioago.gov

*Counsel for Respondent Ohio Secretary of State  
Frank LaRose*

Phillip J. Strach (PHV 25444-2021)  
Thomas A. Farr (PHV 25461-2021)  
John E. Branch, III (PHV 25460-2021)  
Alyssa M. Riggins (PHV 25441-2021)  
NELSON MULLINS RILEY & SCARBOROUGH, LLP  
4140 Parklake Ave., Suite 200  
Raleigh, NC 27612  
(919) 329-3812  
phil.strach@nelsonmullins.com

*Counsel for Respondents House Speaker Bob  
Cupp and Senate President Matt Huffman*



Julie A. Ebenstein (PHV 25423-2021)  
AMERICAN CIVIL LIBERTIES UNION  
125 Broad Street  
New York, NY 10004  
(212) 519-7866  
jebenstein@aclu.org

Robert D. Fram (PHV 25414-2021)  
Donald Brown (PHV 25480-2021)  
David Denuyl (PHV 25452-2021)  
Joshua González (PHV 25424-2021)  
Juliana Goldrosen (PHV 25193-2021)  
COVINGTON & BURLING, LLP  
Salesforce Tower  
415 Mission Street, Suite 5400  
San Francisco, CA 94105-2533  
(415) 591-6000  
rfram@cov.com

James Smith\*\*  
L. Brady Bender (PHV 25192-2021)  
Sarah Suwanda\*\*  
Alex Thomson (PHV 25462-2021)  
COVINGTON & BURLING, LLP  
One CityCenter  
850 Tenth Street, NW  
Washington, DC 20001-4956  
(202) 662-6000  
jmsmith@cov.com

Anupam Sharma (PHV 25418-2021)  
Yale Fu (PHV 25419-2021)  
COVINGTON & BURLING, LLP  
3000 El Camino Real  
5 Palo Alto Square, 10th Floor  
Palo Alto, CA 94306-2112  
(650) 632-4700  
asharma@cov.com

*Counsel for League of Women Voters  
Relators*

*\*\* Pro Hac Vice Motion Forthcoming*

**EXHIBITS APPENDIX B - DOCUMENTS PRODUCED IN DISCOVERY**  
**Volume 3 of 3**

**Index of Documents**

<b><u>ITEM</u></b>	<b><u>FILE NAME</u></b>	<b><u>BATES RANGE</u></b>
1	Springhetti000001	Springhetti000001-000002
2	Springhetti000003	Springhetti000003-000008
3	Springhetti000009	Springhetti000009-000015
4	Springhetti000016	Springhetti000016-000021
5	Springhetti000022	Springhetti000022-000027
6	Springhetti000035	Springhetti000035-000053
7	Springhetti000054	Springhetti000054-000067
8	Springhetti000068	Springhetti000068
9	Springhetti000070	Springhetti000070
10	Springhetti000071	Springhetti000071-000105
11	Springhetti000106	Springhetti000106-000140
12	Springhetti000141	Springhetti000141-000142
13	Springhetti000143	Springhetti000143-000144
14	Springhetti000145	Springhetti000145-000148
15	Springhetti000158	Springhetti000158-000159
16	Springhetti000162	Springhetti000162
17	Springhetti000163	Springhetti000163-000169
18	Springhetti000170	Springhetti000170-000171
19	Springhetti000183	Springhetti000183-000185
20	Springhetti000194	Springhetti000194
21	Springhetti000198	Springhetti000198-000211
22	Springhetti000212	Springhetti000212-000216
23	Springhetti000217	Springhetti000217-000229
24	Springhetti000230	Springhetti000230-000234
25	Springhetti000323	Springhetti000323-000337
26	Springhetti000338	Springhetti000338-000350
27	Springhetti000366	Springhetti000366-000371
28	Springhetti000712	Springhetti000712-000730
29	WILKIN_000019	WILKIN_000019-000022

**Splits in Brown/Galonski Map**  
**14 counties and 21 subdivisions**

Ashland County	Lake Township
Clinton County	Liberty Township Union Township
Cuyahoga County	Seven Hills
Franklin County	Columbus Prairie Township
Greene County	Beavercreek Beavercreek Township
Hamilton County	Green Township Miami Township
Holmes County	Walnut Creek Township
Lorain County	North Ridgeville
Mahoning County	Poland Township

Marion County

Waldo Township

Ross County

Buckskin Township

Concord Township

Greenfield

Stark County

Canton Township

Washington County

Dunham Township

Fairfield Township

Wyandot County

Antrim Township

Chairman Wilkin, Vice-Chair White, Ranking Member Brown and members of the committee, thank you for the opportunity to present a substitute version of House Bill 479, a congressional redistricting plan. Provided with my testimony is an image of the full plan, close ups of urban counties with geographic boundaries of cities, townships and villages, and a block assignment file – which should be on your iPad and on the committee website.

As you know, Ohio voters and the General Assembly partnered to pass and approve constitutional reforms to Ohio's redistricting process and, ultimately, the makeup of future redistricting plans. I am happy to share with you today, a congressional redistricting plan that meets all mandatory requirements of Article XIX of the Ohio Constitution. The plan also achieves certain aspirational sections of Article XIX.

I'd like to share with you highlights of the proposal.

## **Congressional District Population**

This past decade, Ohio's population grew at a slower pace compared to the rest of the country. For at least the next decade, Ohio will have fifteen Representatives to Congress, down from sixteen over the past decade. Ohio's population is 11,799,448 and when divided by fifteen equals 786,629.8. To achieve the lowest deviation from 786,629.8, the plan before you consists of thirteen districts with a population of 786,630 and two districts with a population of 786,629.

## **Columbus, Cleveland and Cincinnati**

Article XIX, section 2, (B)(4)(a), specifies a congressional district plan shall attempt to include a “significant” portion of any municipal corporation or township in a single district that qualifies with the criteria in that section, which today only applies to Columbus. In determining the population of Columbus, this section specifies that county subdivisions circumscribed by the jurisdiction are to be included in the population count. I am proud to say approximately 70 percent of Columbus is within one congressional district, a percentage cited in public testimony before the Ohio Redistricting Commission.

Article XIX, section 2 (B)(4)(b), which today applies to Cleveland and Cincinnati, specifies that neither city may be split into more than one congressional district. The plan before you complies with this section. Cincinnati is wholly contained in Congressional District 1 and Cleveland is wholly contained in Congressional District 11.

## **County and County Subdivision Splits**

Section 2, (B)(5) of Article XIX requires 65 counties be wholly contained in a congressional district and permits eighteen counties to be split once (meaning a portion of the county boundary is included in two districts) and five counties may be split twice (meaning a portion of the county boundary is included in three districts). The plan before you is constructed with 75 whole counties and thirteen split counties.

Three counties -- Franklin, Cuyahoga and Hamilton -- all of which have a population greater than one ratio -- must be split due to population requirements. Another aspect of this proposal that I am proud of is all fifteen congressional districts consist, in part, of a least one whole county. The congressional district plan in place today splits 23 counties, with two counties being split into four congressional districts.

Substitute House Bill 479 splits sixteen subdivisions, mainly due to the balancing of districts down to the person, which is about half the number of subdivision splits that exist in the current congressional map.



Split Counties and Subdivisions in this proposal include

Ashtabula County	Sheffield Township
Clark County	Springfield Township
Cuyahoga County	Highland Heights
	Middleburg Heights
Darke County	Mississinawa Township
Fairfield County	Clearcreek Township
Franklin County	Columbus (required due to population being greater than one ratio)
Hamilton County	Evandale
	Whitewater Township
Hardin County	Blanchard Township
Lorain County	Huntington Township
Lucas County	Toledo
Stark County	Pike Township
Summit County	Akron

Trumbull County

Braceville Township

Niles

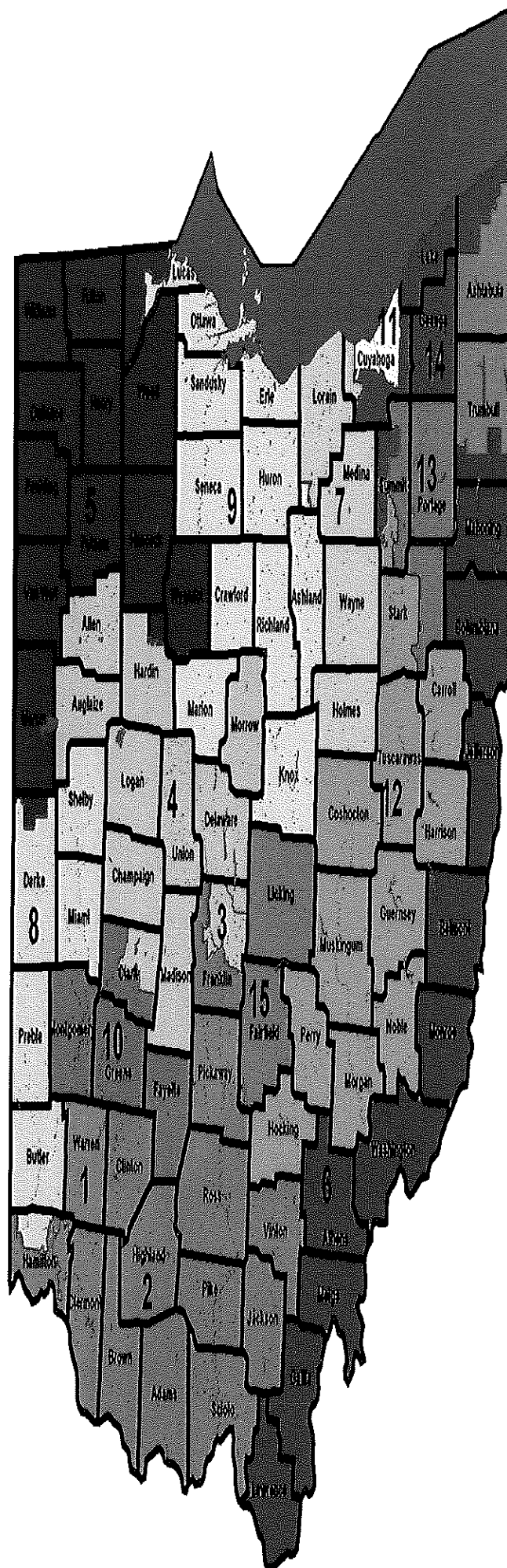
It is important to note, the Ohio Constitution clarifies subdivision boundaries that perforate multiple counties are considered to be separate subdivisions and are not split. The same applies to any noncontiguous portions of a subdivision.

Substitute House Bill 479 is a constitutionally compliant congressional plan, which is always the primary factor, but also a plan that focuses on maintaining whole communities within congressional districts. Thank you for the opportunity to testify. I am happy to answer any questions.





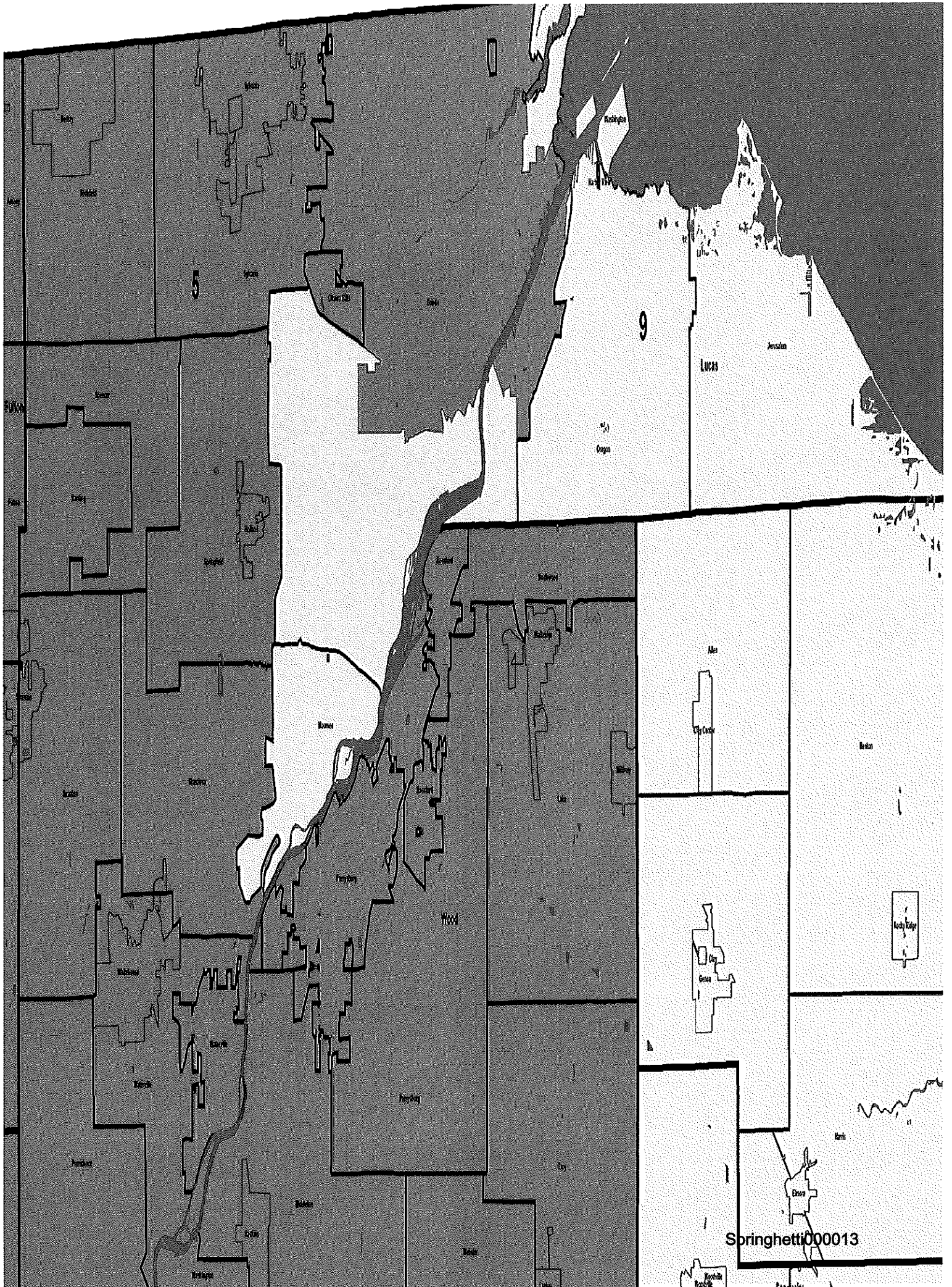






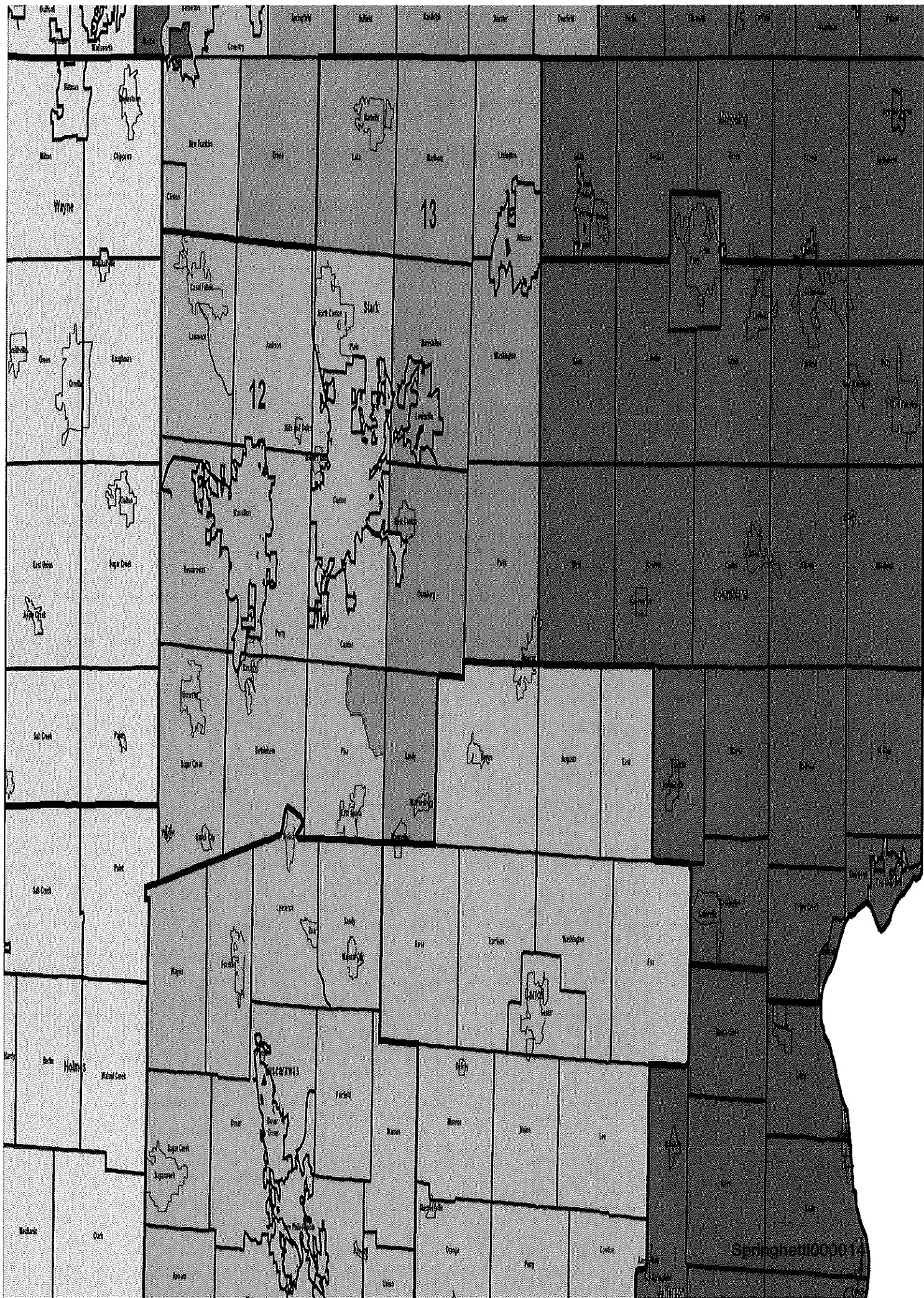







Springhetti000013









## **Substitute Senate Bill 258: A Congressional Redistricting Plan**

### **Highlights and Key Facts**

For at least the next decade, Ohio will have fifteen Representatives to Congress, down from sixteen over the past decade. Ohio's population is 11,799,448 and when divided by fifteen equals 786,629.8. To achieve the lowest deviation from 786,629.8, the plan consists of thirteen congressional districts with a population of 786,630 and two congressional districts (Congressional District 6 and Congressional District 12) with a population of 786,629.

The Ohio Constitution clarifies county subdivision boundaries that perforate multiple counties are considered to be separate subdivisions and are not split. Example: Dublin City exists in three counties -- Franklin, Delaware and Union. All three portions of Dublin can be in three different congressional districts and is not considered to be split. The same applies to any noncontiguous portions of a subdivision.

It is important to note that the language referencing statewide partisan elections over the last decade in Article XI, section 6, (B), part of the rules for drawing a legislative redistricting plan does not exist in Article XIX or apply to drawing congressional district plans. Substitute Senate Bill 258 complies with all mandatory requirements of Article XIX of the Ohio Constitution and the Voting Rights Act. The plan also achieves certain aspirational sections of Article XIX.

### **Article XIX requirements for drawing Congressional Districts**

- Article XIX, section 2, (B)(4)(a), specifies a congressional district plan shall attempt to include a "significant" portion of any municipal corporation or township in a single congressional district that qualifies with the criteria in that section, which today only applies to Columbus.
- In determining the population of Columbus, this section specifies that county subdivisions circumscribed by the jurisdiction are to be included in the population count.
- Article XIX, section 2 (B)(4)(b), which today applies to Cleveland and Cincinnati, specifies that neither city may be split into more than one congressional district.
- Article XIX, section 2 (B)(5) requires 65 counties be wholly contained in a congressional district and permits eighteen counties to be split once (meaning a portion of the county boundary is included in two congressional districts) and five counties may be split twice (meaning a portion of the county boundary is included in three congressional districts).
- Congressional districts shall be contiguous and compactness shall be attempted.
- If a congressional district contains territory within a split county, the territory within that county must be contiguous.
- No two congressional districts can share territory of more than one county, except for counties with population over 400,000. This rule does not apply to the following counties -- Franklin, Cuyahoga, Hamilton, Summit, Montgomery and Lucas.
- The authority drawing congressional districts shall attempt to include at least one whole county in each congressional district, except for congressional districts wholly contained within one county or that cannot be drawn in that manner while complying with federal law.
- If passed with a simple majority vote, the plan shall not unduly favor or disfavor a political party or its incumbents.
- The plan shall not unduly split governmental units, giving preference to counties, and then townships and municipal corporations.

### County and Political Subdivision Splits

- Three counties - Franklin, Cuyahoga and Hamilton - all of which have a population greater than one ratio of representation - must be split due to population requirements.
- Sub. Senate Bill 258 includes 76 whole counties and 12 split counties, with two counties split between three congressional districts (Cuyahoga and Hamilton).
- The map approved in 2011 split 23 counties total, with 2 counties split between four congressional districts and 5 counties split between three congressional districts.
- Each congressional district that is not wholly contained in a single county includes at least one whole county within the congressional district boundary.
- Sub. Senate Bill 258 splits less counties than the House Democrat proposal, Senate Democrat proposal and the contest winner map.
- Sub. Senate Bill 258 splits 14 subdivisions – the House Democrat plan split 21 subdivisions.
- Sub. Senate Bill 258 splits the below counties and subdivisions
  - *Clark County: Mad River Township*
  - *Cuyahoga County: Rocky River and Oakwood*
  - *Fairfield County: Columbus (counts as a split because the city boundary within the county is split between two congressional districts)*
  - *Franklin County: Columbus*
  - *Hamilton County: Glendale and Sycamore Township*
  - *Holmes County: Berlin Township*
  - *Lorain County: Columbia Township*
  - *Ross County: Union Township*
  - *Shelby County: Green Township*
  - *Summit County: Cuyahoga Falls*
  - *Washington County: Belpre Township*
  - *Wood County: Perrysburg Township*

### Urban Cities

- *Columbus*: Approximately 70 percent of Columbus and the subdivisions circumscribed by Columbus, is within Congressional District 3, with a small portion within Congressional District 15. Columbus is larger than one ratio of representation and must be split into at least two congressional districts.
  - A higher percentage than both democrat proposals.
- *Cleveland*: Wholly contained within Congressional District 11.
- *Cincinnati*: Wholly contained within Congressional District 1.
- *Akron*: Wholly contained within Congressional District 13.
- *Dayton*: Wholly contained within Congressional District 10.
- *Toledo*: Wholly contained within Congressional district 9.



## Ten-year Election Results, Partisan Leanings and Incumbents

### Ten-year Election Results

- The below statistics were developed using statewide federal election data over the last ten years.
  - Presidential races in 2012 (**Obama** vs Romney), 2016 (**Trump** vs Clinton) and 2020 (**Trump** vs Biden)
  - US Senate Races in 2012 (**Brown** vs Mandel), 2016 (**Portman** vs Strickland) and 2018 (**Brown** vs Renacci)

District	Population	Deviation	FED Election Data
1	786,630	0	51.5
2	786,630	0	65.1
3	786,630	0	30.4
4	786,630	0	66.0
5	786,630	0	58.8
6	786,629	-1	52.9
7	786,630	0	56.7
8	786,630	0	62.0
9	786,630	0	47.7
10	786,630	0	52.2
11	786,630	0	19.4
12	786,629	-1	61.3
13	786,630	0	48.6
14	786,630	0	53.2
15	786,630	0	53.7

*Note: Uses Federal election data from Presidential and U.S. Senate races between 2012 and 2020*

*Note: Prior election results do not guarantee future election outcomes*

### *Partisan Leanings*

- Sub. Senate Bill 258 could create six republican leaning congressional districts, seven competitive congressional districts and two democrat leaning congressional districts.
- Congressional districts are considered competitive if the district leans politically toward one party by four percent or less.
- Congressional Districts 2, 4, 5, 7, 8 and 12 could lean republican by 54 percent or more.
- Congressional Districts 1, 6, 9, 10, 13, 14, and 15 could lean +/- four percent.
- Congressional Districts 3 and 11 could lean democrat by 54 percent or more.
- Sub. Senate Bill 258 would create more competitive congressional districts than any proposal introduced in the General Assembly.

### *Incumbents*

- Cincinnati must be whole and two incumbents live within city limits. Each proposed congressional plan introduced pairs those two incumbents.
- Otherwise, Sub. Senate Bill 258 would not pair any republican or democrat incumbent (that is assumed to be running for reelection to Congress) into a single congressional district.

CD #	Population	Deviation	FED 12 to 20
1	786,630	0	51.5
2	786,630	0	65.1
3	786,630	0	30.4
4	786,630	0	66.0
5	786,630	0	58.8
6	786,629	-1	52.9
7	786,630	0	56.7
8	786,630	0	62.0
9	786,630	0	47.7
10	786,630	0	52.2
11	786,630	0	19.4
12	786,629	-1	61.3
13	786,630	0	48.6
14	786,630	0	53.2
15	786,630	0	53.7

**7 Competitive Districts**  
+/- 4%

*Note: Uses Federal election data from Presidential and U.S. Senate races between 2012 and 2020*

*Note: Prior election results do not guarantee future election outcomes*

**7 Competitive CDs** **+/- 3.75% to 3.80%**

CD 7 Gibbs 56.7	CD 9 Kaptur 47.7	CD 11 Brown 19.4
CD 5 Latta 58.8	CD 13 Gonz/open 48.6	CD 3 Beatty 30.4
CD 12 Balder 61.3	CD 1 Chabot 51.5	
CD 8 Davids 62.0	CD 10 Turner 52.2	
CD 2 Wenst 65.1	CD 6 Johnson 52.9	
CD 4 Jordan 66.0	CD 14 Joyce 53.2	
	CD 15 Carey 53.8	

			ALL	PRES R/D	PRES	FED
			<u>16 to 20</u>	<u>20 only</u>	<u>R/D/I</u>	<u>12 to 20</u>
1	786,630		51.5	48.37	49.1	51.5
2	786,630		66.7	67.26	68.2	65.1
3	786,630		29.7	26.41	26.8	30.4
4	786,630		67.3	65.99	67.0	66.0
5	786,630		60.8	61.85	62.8	58.8
6	786,629	-1	56.3	61.01	61.8	52.9
7	786,630		57.9	58.44	59.3	56.7
8	786,630		62.5	60.67	61.6	62.0
9	786,630		50.3	51.38	52.3	47.7
10	786,630		53.3	50.91	51.8	52.2
11	786,630		19.8	20.30	20.5	19.4
12	786,629	-1	63.1	65.32	66.3	61.3
13	786,630		49.2	49.03	49.6	48.6
14	786,630		54.1	55.01	55.7	53.2
15	786,630		53.9	52.11	52.9	53.8



## Substitute Senate Bill 258: A Congressional Redistricting Plan

### Highlights and Key Facts

#### *County Splits*

- Sub. Senate Bill 258 includes 76 whole counties, which is more whole counties than any Ohio congressional plan approved in over 50 years.
- Sub. Senate Bill 258 splits less counties than the House Democrat proposal and Senate Democrat proposal.
- The Ohio Constitution allows for 23 split counties, this plan splits only 12.
- The map approved in 2011 split 23 counties.
- Each congressional district that is not wholly contained in a single county includes at least one whole county within the congressional district boundary.

#### *County Subdivisions Splits*

- Sub. Senate Bill 258 splits 14 subdivisions – the House Democrat plan split 21 subdivisions.
- *Columbus*: Approximately 70 percent of Columbus and the subdivisions circumscribed by Columbus, is within Congressional District 3. Columbus is larger than one ratio of representation and must be split into at least two congressional districts.
  - *A higher percentage than both democrat proposals.*
- *Cleveland*: First split in congressional plans dating back to the late 1800s, Cleveland is wholly contained within Congressional District 11.
- *Cincinnati*: Wholly contained within one congressional district for the first time in over 100 years.
- *Akron*: Currently divided into two congressional districts, is wholly contained within Congressional District 13.
- *Dayton*: Wholly contained within Congressional District 10 and is paired with Wright-Patterson Air Force Base.
- *Toledo*: Currently divided into two congressional districts, is wholly contained within Congressional district 9.
- Only three of the top one-hundred most populous cities are split.

#### *Partisan Leanings*

- Sub. Senate Bill 258 could create six republican leaning congressional districts, seven competitive congressional districts and two democrat leaning congressional districts.
- Under this plan, in a good election year in which republicans recruit good candidates, republicans can win more than eleven of fifteen districts.
- Sub. Senate Bill 258 would create more competitive congressional districts than any proposal introduced in the General Assembly.
- In the House democrat proposal, eight of fifteen congressional districts would favor one political party by over 60 percent.

#### *Incumbents*

- The House democrat proposal paired seven of twelve republican incumbents, clearly unduly disfavoring republican incumbents.
- Cincinnati must be whole and two incumbents live within city limits. Each proposed congressional plan introduced pairs those two incumbents.
- Otherwise, Sub. Senate Bill 258 would *not* pair any republican or democrat incumbent (that is assumed to be running for reelection to Congress) into a single congressional district.

## Proposed Congressional Redistricting Plan

### Highlights and Key Facts

For at least the next decade, Ohio will have fifteen Representatives to Congress, down from sixteen over the past decade. Ohio's population is 11,799,448 and when divided by fifteen equals 786,629.8. To achieve the lowest deviation from 786,629.8, the plan consists of thirteen congressional districts with a population of 786,630 and two congressional districts (Congressional District 6 and Congressional District 12) with a population of 786,629.

The Ohio Constitution clarifies county subdivision boundaries that perforate multiple counties are considered to be separate subdivisions and are not split. Example: Dublin City exists in three counties – Franklin, Delaware and Union. All three portions of Dublin can be in three different congressional districts and is not considered to be split. The same applies to any noncontiguous portions of a subdivision.

It is important to note that the language referencing statewide partisan elections over the last decade in Article XI, section 6, (B), part of the rules for drawing a legislative redistricting plan, does not exist in Article XIX or apply to drawing congressional district plans. The proposed plan complies with all mandatory requirements of Article XIX of the Ohio Constitution and the Voting Rights Act. The plan also achieves certain aspirational sections of Article XIX.

### Article XIX requirements for drawing Congressional Districts

- Article XIX, section 2, (B)(4)(a), specifies a congressional district plan shall attempt to include a “significant” portion of any municipal corporation or township in a single congressional district that qualifies with the criteria in that section, which today only applies to Columbus.
- In determining the population of Columbus, this section specifies that county subdivisions circumscribed by the jurisdiction are to be included in the population count.
- Article XIX, section 2 (B)(4)(b), which today applies to Cleveland and Cincinnati, specifies that neither city may be split into more than one congressional district.
- Article XIX, section 2 (B)(5) requires 65 counties be wholly contained in a congressional district and permits eighteen counties to be split once (meaning a portion of the county boundary is included in two congressional districts) and five counties may be split twice (meaning a portion of the county boundary is included in three congressional districts).
- Congressional districts shall be contiguous and compactness shall be attempted.
- If a congressional district contains territory within a split county, the territory within that county must be contiguous.
- No two congressional districts can share territory of more than one county, except for counties with population over 400,000. This rule does not apply to the following counties -- Franklin, Cuyahoga, Hamilton, Summit, Montgomery and Lucas.
- The authority drawing congressional districts shall attempt to include at least one whole county in each congressional district, except for congressional districts wholly contained within one county or that cannot be drawn in that manner while complying with federal law.
- If passed with a simple majority vote, the plan shall not unduly favor or disfavor a political party or its incumbents.
- The plan shall not unduly split governmental units, giving preference to counties, and then townships and municipal corporations.

### County and Political Subdivision Splits

- Three counties - Franklin, Cuyahoga and Hamilton - all of which have a population greater than one ratio of representation - must be split due to population requirements.
- The plan includes 76 whole counties and 12 split counties, with two counties split between three congressional districts (Cuyahoga and Hamilton).
- The current map approved in 2011 split 23 counties total, with 2 counties split between four congressional districts and 5 counties split between three congressional districts.
- Each congressional district that is not wholly contained in a single county includes at least one whole county within the congressional district boundary.
- This plan splits less counties than the House and Senate Democrat proposal.
- The plan splits 14 subdivisions – the House Democrat plan split 21 subdivisions.
- The proposed congressional plan splits the below counties and subdivisions
  - *Clark County: Mad River Township*
  - *Cuyahoga County: Rocky River and Oakwood*
  - *Fairfield County: Columbus (counts as a split because the city boundary within the county is split between two congressional districts)*
  - *Franklin County: Columbus*
  - *Hamilton County: Glendale and Sycamore Township*
  - *Holmes County: Berlin Township*
  - *Lorain County: Columbia Township*
  - *Ross County: Union Township*
  - *Shelby County: Green Township*
  - *Summit County: Cuyahoga Falls*
  - *Washington County: Belpre Township*
  - *Wood County: Perrysburg Township*

### Urban Cities

- *Columbus*: Approximately 70 percent of Columbus and the subdivisions circumscribed by Columbus, is within Congressional District 3, with a small portion within Congressional District 15. Columbus is larger than one ratio of representation and must be split into at least two congressional districts.
  - A higher percentage than both democrat proposals.
- *Cleveland*: Wholly contained within Congressional District 11.
- *Cincinnati*: Wholly contained within Congressional District 1.
- *Akron*: Wholly contained within Congressional District 13.
- *Dayton*: Wholly contained within Congressional District 10.
- *Toledo*: Wholly contained within Congressional district 9.

## Ten-year Election Results, Partisan Leanings and Incumbents

### Ten- year Election Results

- The below statistics were developed using statewide federal election data over the last ten years.
  - Presidential races in 2012 (**Obama** vs Romney), 2016 (**Trump** vs Clinton) and 2020 (**Trump** vs Biden)
  - US Senate Races in 2012 (**Brown** vs Mandel), 2016 (**Portman** vs Strickland) and 2018 (**Brown** vs Renacci)

District	Population	Deviation	FED Election Data
1	786,630	0	51.5
2	786,630	0	65.1
3	786,630	0	30.4
4	786,630	0	66.0
5	786,630	0	58.8
6	786,629	-1	52.9
7	786,630	0	56.7
8	786,630	0	62.0
9	786,630	0	47.7
10	786,630	0	52.2
11	786,630	0	19.4
12	786,629	-1	61.3
13	786,630	0	48.6
14	786,630	0	53.2
15	786,630	0	53.7

*Note: Uses Federal election data from Presidential and U.S. Senate races between 2012 and 2020*

*Note: Prior election results do not guarantee future election outcomes*

#### *Partisan Leanings*

- The proposal could create six republican leaning congressional districts, seven competitive congressional districts and two democrat leaning congressional districts.
- Congressional districts are considered competitive if the district leans politically toward one party by four percent or less.
- Congressional Districts 2, 4, 5, 7, 8 and 12 could lean republican by 54 percent or more.
- Congressional Districts 1, 6, 9, 10, 13, 14, and 15 could lean +/- four percent.
- Congressional Districts 3 and 11 could lean democrat by 54 percent or more.
- The plan will create more competitive congressional districts than any proposal introduced in the General Assembly.

#### *Incumbents*

- Cincinnati must be whole and two incumbents live within city limits. Each proposed congressional plan introduced pairs those two incumbents. Otherwise, the proposal would not pair any republican or democrat incumbent (that is assumed to be running for reelection to Congress) into a single congressional district.

Subdivision Splits by County Subdivision (CS) for CONGRESSIONAL PLAN: OH ; PROPOSAL- (11/14/2021)

OH-CD-  
CS Page 1

[A] Seq	[B] Spl	[C] Dst	[D] Total Pop	[E] Pop/%	[F] 2020Pres	[G] GOP/%	[H] Recs	[I] CSKEY	[J] Code	[K] CS Pop	[L] % CS	[M] Subdivision Name
=====												
+++++												
CLARK			Southwest			Springfield, Northridge CDP.						
+++++												
1.	2	10	0	0	0.0	0	0.0	1	3902329862	7,578	0.0	CLARK German township
		15	7,578	0	0.0	2,886	69.1	158	3902329862	7,578	100.0	CLARK German township
2.	2	10	7,559	0	0.0	3,090	66.8	166	3902346788	10,984	68.8	CLARK Mad River township
		15	3,425	0	0.0	1,316	68.9	92	3902346788	10,984	31.2	CLARK Mad River township
3.	2	10	89	0	0.0	34	61.0	9	3902351912	12,622	0.7	CLARK Moorefield township
		15	12,533	0	0.0	5,066	66.3	209	3902351912	12,622	99.3	CLARK Moorefield township
+++++												
CUYAHOGA			Northeast			Cleveland, Parma.						
+++++												
4.	2	11	0	0	0.0	0	0.0	3	3903500000	0		CUYAH County subdivisions not defined
		13	0	0	0.0	0	0.0	1	3903500000	0		CUYAH County subdivisions not defined
5.	2	11	2,757	0	0.0	171	10.4	39	3903557750	3,572	77.2	CUYAH Oakwood village
		14	815	0	0.0	184	41.5	27	3903557750	3,572	22.8	CUYAH Oakwood village
6.	2	11	13,282	0	0.0	3,212	38.5	155	3903568056	21,755	61.1	CUYAH Rocky River city
		13	8,473	0	0.0	2,164	41.7	48	3903568056	21,755	38.9	CUYAH Rocky River city
+++++												
FAIRFIELD			Central			Lancaster, Pickerington.						
+++++												
7.	2	12	6,845	0	0.0	878	28.7	51	3904518000	10,849	63.1	FAIRF Columbus city
		15	4,004	0	0.0	316	22.6	19	3904518000	10,849	36.9	FAIRF Columbus city
+++++												
FRANKLIN			Central			Columbus.						
+++++												
8.	2	3	9,432	0	0.0	1,884	37.8	180	3904906922	10,152	92.9	FRANK Blendon township
		15	720	0	0.0	242	50.0	14	3904906922	10,152	7.1	FRANK Blendon township
9.	2	3	584,813	0	0.0	56,994	22.5	7,348	3904918000	880,329	66.4	FRANK Columbus city
		15	295,516	0	0.0	47,886	36.8	3,956	3904918000	880,329	33.6	FRANK Columbus city
10.	2	3	5,752	0	0.0	613	43.0	163	3904928280	11,502	50.0	FRANK Franklin township
		15	5,750	0	0.0	1,343	66.0	205	3904928280	11,502	50.0	FRANK Franklin township
11.	2	3	0	0	0.0	0	0.0	3	3904946410	25,945	0.0	FRANK Madison township
		15	25,945	0	0.0	7,277	53.0	596	3904946410	25,945	100.0	FRANK Madison township
12.	2	3	2,858	0	0.0	911	45.2	80	3904957344	37,900	7.5	FRANK Norwich township
		15	35,042	0	0.0	8,623	42.7	426	3904957344	37,900	92.5	FRANK Norwich township
13.	2	3	1,432	0	0.0	333	36.0	78	3904961840	3,929	36.4	FRANK Perry township
		15	2,497	0	0.0	668	39.9	33	3904961840	3,929	63.6	FRANK Perry township

Springfield000035



Subdivision Splits by County Subdivision (CS) for CONGRESSIONAL PLAN: OH ; PROPOSAL- (11/14/2021)

OH-CD-  
CS Page 2

[A] Seq	[B] Spl	[C] Dst	[D] Total Pop	[E] Pop/%	[F] 2020Pres	[G] GOP/%	[H] Reps	[I] CSKEY	[J] Code	[K] CS Pop	[L] % CS	[M] Subdivision Name
14.	2	3	2	0	0.0	0	54.1	5	3904962974	12,761	0.0	FRANK Plain township
		15	12,759	0	0.0	3,708	46.9	299	3904962974	12,761	100.0	FRANK Plain township
15.	2	3	16,369	0	0.0	3,194	28.2	336	3904971787	17,168	95.3	FRANK Sharon township
		15	799	0	0.0	250	42.9	51	3904971787	17,168	4.7	FRANK Sharon township
16.	2	3	29,056	0	0.0	5,046	36.9	302	3904977714	30,401	95.6	FRANK Truro township
		15	1,345	0	0.0	200	38.0	37	3904977714	30,401	4.4	FRANK Truro township
=====												
HAMILTON Southwest Cincinnati.												
17.	2	1	506	0	0.0	77	21.1	9	3906116882	4,446	11.4	HAMIL Columbia township
		2	3,940	0	0.0	722	31.9	95	3906116882	4,446	88.6	HAMIL Columbia township
18.	2	1	434	0	0.0	160	46.3	5	3906130380	2,298	18.9	HAMIL Glendale village
		8	1,864	0	0.0	646	45.3	40	3906130380	2,298	81.1	HAMIL Glendale village
19.	2	1	1,213	0	0.0	181	32.5	21	3906174121	35,862	3.4	HAMIL Springfield township
		8	34,649	0	0.0	6,676	33.2	329	3906174121	35,862	96.6	HAMIL Springfield township
20.	2	1	14,975	0	0.0	4,466	51.0	182	3906175973	19,563	76.5	HAMIL Sycamore township
		2	4,588	0	0.0	1,135	42.8	66	3906175973	19,563	23.5	HAMIL Sycamore township
=====												
HOLMES Northeast Millersburg.												
21.	2	7	1,121	0	0.0	269	88.3	19	3907505830	4,546	24.7	HOLME Berlin township
		12	3,425	0	0.0	828	88.0	82	3907505830	4,546	75.3	HOLME Berlin township
=====												
LORAIN Northeast Lorain, Elyria, North Ridgeville.												
22.	2	5	6,340	0	0.0	2,360	62.9	77	3909316910	7,411	85.5	LORAI Columbia township
		13	1,071	0	0.0	416	62.9	13	3909316910	7,411	14.5	LORAI Columbia township
=====												
ROSS Southeast Chillicothe.												
23.	2	2	1,284	0	0.0	407	69.0	20	3914178540	12,530	10.2	ROSS_ Union township
		15	11,246	0	0.0	2,445	71.1	151	3914178540	12,530	89.8	ROSS_ Union township
=====												
SHELBY Northwest Sidney.												
24.	2	4	2,245	0	0.0	1,119	82.0	86	3914928434	3,457	64.9	SHELBI Franklin township
		8	1,212	0	0.0	505	73.9	13	3914928434	3,457	35.1	SHELBI Franklin township
25.	2	4	144	0	0.0	82	88.0	11	3914931850	903	15.9	SHELBI Green township
		8	759	0	0.0	393	88.0	53	3914931850	903	84.1	SHELBI Green township

Springfield000036

Subdivision Splits by County Subdivision (CS) for CONGRESSIONAL PLAN: OH ; PROPOSAL- (11/14/2021)

OH-CD-  
CS Page 3

[A] Seq	[B] Spl	[C] Dst	[D] Total Pop	[E]	[F] Pop/%	[G] 2020Pres	[H] GOP/%	[I] Recs	[J] CSKEY Code	[K] CS Pop	[L] % CS	[M] Subdivision Name
26.	2	4	974	0	0.0	428	86.5	57	3914962064	982	99.2	SHELBY Perry township
		8	8	0	0.0	3	75.9	1	3914962064	982	0.8	SHELBY Perry township
27.	2	4	1,596	0	0.0	767	85.2	65	3914977854	1,605	99.4	SHELBY Turtle Creek township
		8	9	0	0.0	1	73.5	5	3914977854	1,605	0.6	SHELBY Turtle Creek township
=====												
SUMMIT Northeast Akron, Cuyahoga Falls, Stow.												
28.	2	7	42,057	0	0.0	9,500	42.6	685	3915319778	51,114	82.3	SUMMIT Cuyahoga Falls city
		13	9,057	0	0.0	2,704	48.7	170	3915319778	51,114	17.7	SUMMIT Cuyahoga Falls city
29.	2	7	14,146	0	0.0	4,490	64.3	271	3915374130	14,162	99.9	SUMMIT Springfield township
		13	16	0	0.0	5	65.7	5	3915374130	14,162	0.1	SUMMIT Springfield township
=====												
WASHINGTON Southeast Marietta, Belpre.												
30.	2	6	1,264	0	0.0	553	75.8	54	3916705438	3,897	32.4	WASHI Belpre township
		12	2,633	0	0.0	1,180	73.4	102	3916705438	3,897	67.6	WASHI Belpre township
=====												
WOOD Northwest Bowling Green, Perrysburg, Rossford.												
31.	2	5	1,484	0	0.0	446	57.5	109	3917362162	13,571	10.9	WOOD Perrysburg township
		9	12,087	0	0.0	3,411	52.6	305	3917362162	13,571	89.1	WOOD Perrysburg township

SUMMARY BEGINS ON NEXT PAGE

## Count of Subdivisions Reviewed for Splits

```
+++++
1,606 1a. Number of records in file.
0      1b. Number of records skipped (water; code; n/a).
1,606 1c. Number of Subdivisions included in review.
1,575 1d. Number of Subdivisions not split.
```

## Count of Subdivisions split overall

```
+++++
31     2a. Number of Subdivisions in which a split occurs.
62     2b. Number of split components.
```

## Count of Subdivisions split due to zero population units

```
+++++
2      3a. Number of Subdivisions split only due to the inclusion of 0 population units.
6      3b. Number of total components in these subdivisions.
0      3c. Number of split components in OTHER subdivisions with NO population.
```

## Count of Subdivisions excluding those due to zero population units

```
+++++
29     4a. Number of Subdivisions in which a split with population is included.
56     4b. Number of split components with population.
```

## Count of Subdivisions by number of split components

```
+++++
31     Subdivisions split into 2 districts.
```

## Count of High-level Subdivisions in which any split subdivisions occur

```
+++++
12     6a. Number of counties, or equivalents, in which at least one split occurs.
```

```
pp:71
Database Table/DBF files # Records Last Update      Size
RPSSPLTMP.DBF
1606 11/14/2021 2026079
```

2026079 bytes in 1 file.  
51928898560 bytes remaining on drive.

```
ppspl OHCD_C127_CS
Database Table/DBF files # Records Last Update      Size
RPSSPL OHCD_C127_CS.DBF
62   11/14/2021 9487
```

9487 bytes in 1 file.  
51928898560 bytes remaining on drive.

```
=====
d:\pol\edi\rd2020\OH\rpc\lst\rps_splits OHCD_CS CD-1113_UK14.108~UK14~1027
X:\LIS\RD\2020\RPSSPL11.FXP~DESKTOP~CBK8N2P # clark
```

Subdivision Splits by County (CY) for CONGRESSIONAL PLAN: OH ; PROPOSAL- (11/14/2021)

OH-CD-  
CY Page 1

[A] Seq	[B] Spl	[C] Dst	[D] Total Pop	[E] Pop/%	[F] 2020Pres	[G] GOP/%	[H] Recs	[I] COUNTY	[J] Code	[K] CY Pop	[L] % CY	[M] Subdivision Name
=====												
+++++												
CLARK			Southwest			Springfield, Northridge CDP.						
1.	2	10	81,355	0	0.0	18,320	52.8	2,164	39023	136,001	59.8	CLARK Clark County
		15	54,646	0	0.0	20,711	70.3	1,253	39023	136,001	40.2	CLARK Clark County
+++++												
CUYAHOGA			Northeast			Cleveland, Parma.						
2.	30	11	786,630	0	0.0	72,712	20.3	10,749	39035	1,264,817	62.2	CUYAH Cuyahoga County
		13	278,922	0	0.0	78,843	49.3	2,442	39035	1,264,817	22.1	CUYAH Cuyahoga County
		14	199,265	0	0.0	51,143	47.7	2,274	39035	1,264,817	15.8	CUYAH Cuyahoga County
+++++												
FAIRFIELD			Central			Lancaster, Pickerington.						
3.	2	12	154,917	0	0.0	50,480	61.7	4,032	39045	158,921	97.5	FAIRF Fairfield County
		15	4,004	0	0.0	316	22.6	19	39045	158,921	2.5	FAIRF Fairfield County
+++++												
FRANKLIN			Central			Columbus.						
4.	2	3	786,630	0	0.0	96,456	26.4	10,562	39049	1,323,807	59.4	FRANK Franklin County
		15	537,177	0	0.0	114,781	43.3	8,465	39049	1,323,807	40.6	FRANK Franklin County
+++++												
HAMILTON			Southwest			Cincinnati.						
5.	30	1	544,293	0	0.0	108,057	40.1	6,520	39061	830,639	65.5	HAMIL Hamilton County
		2	119,668	0	0.0	36,095	48.2	1,273	39061	830,639	14.4	HAMIL Hamilton County
		8	166,678	0	0.0	33,733	38.9	1,528	39061	830,639	20.1	HAMIL Hamilton County
+++++												
HOLMES			Northeast			Millersburg.						
6.	2	7	26,175	0	0.0	6,820	82.3	864	39075	44,223	59.2	HOLME Holmes County
		12	18,048	0	0.0	3,975	85.4	677	39075	44,223	40.8	HOLME Holmes County
+++++												
LORAIN			Northeast			Lorain, Elyria, North Ridgeville.						
7.	2	5	311,893	0	0.0	79,103	50.5	5,491	39093	312,964	99.7	LORAI Lorain County
		13	1,071	0	0.0	416	62.9	13	39093	312,964	0.3	LORAI Lorain County
+++++												
ROSS			Southeast			Chillicothe.						
+++++												

Subdivision Splits by County (CY) for CONGRESSIONAL PLAN: OH ; PROPOSAL- (11/14/2021)

OH-CD-  
CY Page 2

[A] Seq	[B] Spl	[C] Dst	[D] Total Pop	[E] Pop/%	[F] Pop/%	[G] 2020Pres	[H] GOP/%	[I] Recs	[J] COUNTY Code	[K] CY Pop	[L] % CY	[M] Subdivision Name
8.	2	2	59,622	0	0.0	17,559	65.8	1,687	39141	77,093	77.3	ROSS_ Ross County
		15	17,471	0	0.0	4,718	71.5	390	39141	77,093	22.7	ROSS_ Ross County
=====												
+++++ SHELBY Northwest Sidney. +++++												
9.	2	4	20,289	0	0.0	10,247	85.2	886	39149	48,230	42.1	SHELBY Shelby County
		8	27,941	0	0.0	10,174	77.0	782	39149	48,230	57.9	SHELBY Shelby County
+++++ SUMMIT Northeast Akron, Cuyahoga Falls, Stow. +++++												
10.	2	7	216,261	0	0.0	61,623	49.5	2,939	39153	540,428	40.0	SUMMIT Summit County
		13	324,167	0	0.0	63,209	40.6	6,509	39153	540,428	60.0	SUMMIT Summit County
+++++ WASHINGTON Southeast Marietta, Belpre. +++++												
11.	2	6	53,711	0	0.0	19,799	69.1	2,316	39167	59,771	89.9	WASHI Washington County
		12	6,060	0	0.0	2,507	74.2	259	39167	59,771	10.1	WASHI Washington County
+++++ WOOD Northwest Bowling Green, Perrysburg, Rossford. +++++												
12.	2	5	97,542	0	0.0	26,037	53.0	3,200	39173	132,248	73.8	WOOD_ Wood County
		9	34,706	0	0.0	9,720	52.6	978	39173	132,248	26.2	WOOD_ Wood County

SUMMARY BEGINS ON NEXT PAGE

Count of Subdivisions Reviewed for Splits

```

+++++
88  1a. Number of records in file.
0   1b. Number of records skipped (water; code; n/a).
88  1c. Number of Subdivisions included in review.
76  1d. Number of Subdivisions not split.

```

Count of Subdivisions split overall

```

+++++
12  2a. Number of Subdivisions in which a split occurs.
26  2b. Number of split components.

```

Count of Subdivisions split due to zero population units

```

+++++
0   3a. Number of Subdivisions split only due to the inclusion of 0 population units.
0   3b. Number of total components in these subdivisions.
0   3c. Number of split components in OTHER subdivisions with NO population.

```

Count of Subdivisions excluding those due to zero population units

```

+++++
12  4a. Number of Subdivisions in which a split with population is included.
26  4b. Number of split components with population.

```

Count of Subdivisions by number of split components

```

+++++
10  Subdivisions split into 2 districts.
2   Subdivisions split into 3 districts.

```

Count of High-level Subdivisions in which any split subdivisions occur

```

+++++
12  6a. Number of counties, or equivalents, in which at least one split occurs.

```

```

pp:71
Database Table/DBF files # Records Last Update Size
RPSSPLTMP.DBF

```

117953 bytes in 1 file.  
51932269568 bytes remaining on drive.

```

rpsspl_OHCD_C127_CY
Database Table/DBF files # Records Last Update Size
RPSSPL_OHCD_C127_CY.DBF

```

4281 bytes in 1 file.  
51932269568 bytes remaining on drive.

id:\pol\edi\rd2020\OH\rpc\lst\rps\_splits\_OHCD\_CY\_CD-1113\_UK14.108~UK14~1023  
K:\LIB\RD\2020\RPSSPL11.FXP-DESKTOP-CBK8N2P # clark

Subdivision Splits by Place (PL) for CONGRESSIONAL PLAN: OH ; PROPOSAL- (11/14/2021)

OH-CD-  
PL Page 1

[A] Seq	[B] Spl	[C] Dst	[D] Total Pop	[E] Pop/%	[F] Pop/%	[G] 2020Pres	[H] GOP/%	[I] Reps	[J] PLKEY Code	[K] PL Pop	[L] % PL	[M] Subdivision Name
STARK Northeast Canton, Massillon, Alliance.												
1.	2	6	50	0	0.0	8	74.3	8	3901420	21,672	0.2	MAHON Alliance city
		7	21,622	0	0.0	4,419	54.3	604	3901420	21,672	99.8	STARK Alliance city
ERIE Northwest Sandusky, Huron.												
2.	2	5	3,650	0	0.0	975	64.4	112	3905228	8,249	44.2	HURON Bellevue city
		9	4,599	0	0.0	1,494	66.7	93	3905228	8,249	55.8	ERIE_ Bellevue city
HOLMES Northeast Millersburg.												
3.	2	7	180	0	0.0	46	88.3	2	3905816	1,447	12.4	HOLME Berlin CDP
		12	1,267	0	0.0	332	88.0	29	3905816	1,447	87.6	HOLME Berlin CDP
CLINTON Southwest Wilmington, Blanchester, Sabina.												
4.	2	1	0	0	0.0	0	0.0	5	3906908	4,224	0.0	WARRE Blanchester village
		15	4,224	0	0.0	1,509	80.7	84	3906908	4,224	100.0	CLINT Blanchester village
HANCOCK Northwest Findlay.												
5.	2	4	3,763	0	0.0	1,151	58.7	114	3907426	3,967	94.9	ALLEN Bluffton village
		5	204	0	0.0	106	80.4	10	3907426	3,967	5.1	HANCO Bluffton village
ATHENS Southeast Athens, Nelsonville.												
6.	2	2	32	0	0.0	6	66.0	2	3909834	518	6.2	HOCKI Buchtel village
		12	486	0	0.0	129	51.4	25	3909834	518	93.8	ATHEN Buchtel village
DARKE Southwest Greenville, Versailles.												
7.	2	5	203	0	0.0	114	94.0	7	3910296	272	74.6	MERCE Burkettsville village
		8	69	0	0.0	34	89.6	7	3910296	272	25.4	DARKE Burkettsville village
FRANKLIN Central Columbus.												
8.	2	12	1,706	0	0.0	615	58.0	27	3911332	9,107	18.7	FAIRF Canal Winchester city
		15	7,401	0	0.0	2,404	54.2	104	3911332	9,107	81.3	FRANK Canal Winchester city
MONTGOMERY Southwest Dayton, Kettering, Huber Heights.												

Springfield000042



Subdivision Splits by Place (PL) for CONGRESSIONAL PLAN: OH ; PROPOSAL- (11/14/2021)

OH-CD-  
PL Page 2

[A] Seq	[B] Spl	[C] Dst	[D] Total Pop	[E] Pop/%	[F] Pop/%	[G] 2020Pres	[H] GOP/%	[I] Recs	[J] PLKEY Code	[K] PL Pop	[L] % PL	[M] Subdivision Name
9.	2	1	5,287	0	0.0	2,329	79.7	94	3912168	5,501	96.1	WARRE Carlisle village
		10	214	0	0.0	84	73.6	9	3912168	5,501	3.9	MONTG Carlisle village
*****												
FRANKLIN			Central			Columbus.						
10.	4	3	584,813	0	0.0	56,994	22.5	7,348	3918000	905,748	64.6	FRANK Columbus city
		4	14,570	0	0.0	2,021	37.1	140	3918000	905,748	1.6	DELAN Columbus city
		12	6,845	0	0.0	878	28.7	51	3918000	905,748	0.8	FAIRF Columbus city
		15	299,520	0	0.0	48,203	36.6	3,975	3918000	905,748	33.1	FRANK Columbus city
*****												
CRAWFORD			Northwest			Bucyrus, Gallion, Crestline.						
11.	2	4	15	0	0.0	5	76.1	1	3919330	4,525	0.3	RICHL Crestline village
		5	4,510	0	0.0	1,353	68.2	207	3919330	4,525	99.7	CRAWF Crestline village
*****												
MEDINA			Northeast			Brunswick, Medina, Wadsworth.						
12.	2	7	2,053	0	0.0	752	76.3	39	3919344	2,139	96.0	WAYNE Creston village
		13	86	0	0.0	37	68.8	2	3919344	2,139	4.0	MEDIN Creston village
*****												
SUMMIT			Northeast			Akron, Cuyahoga Falls, Stow.						
13.	2	7	42,057	0	0.0	9,500	42.6	685	3919778	51,114	82.3	SUMMI Cuyahoga Falls city
		13	9,057	0	0.0	2,704	48.7	170	3919778	51,114	17.7	SUMMI Cuyahoga Falls city
*****												
VAN WERT			Northwest			Van Wert.						
14.	2	4	3,935	0	0.0	1,406	75.0	176	3921602	7,117	58.3	ALLEN Delphos city
		5	3,182	0	0.0	1,186	79.4	139	3921602	7,117	44.7	VAN_W Delphos city
*****												
FRANKLIN			Central			Columbus.						
15.	2	4	8,594	0	0.0	2,720	49.0	130	3922694	49,328	17.4	DELAN Dublin city
		15	40,734	0	0.0	10,175	42.8	520	3922694	49,328	82.6	FRANK Dublin city
*****												
GUERNSEY			Southeast			Cambridge, Byesville.						
16.	2	6	0	0	0.0	0	0.0	4	3926348	67	0.0	BEIMO Fairview village
		12	67	0	0.0	29	82.6	15	3926348	67	100.0	GUERN Fairview village
*****												
CRAWFORD			Northwest			Bucyrus, Gallion, Crestline.						

Springfield000043

Subdivision Splits by Place (PL) for CONGRESSIONAL PLAN: OH ; PROPOSAL- {11/14/2021}

OH-CD-  
PL Page 3

[A] Seq	[B] Spl	[C] Dst	[D] Total Pop	[E] Pop/%	[F] Pop/%	[G] 2020Pres	[H] GOP/%	[I] Recs	[J] PLKEY Code	[K] PL Pop	[L] % PL	[M] Subdivision Name
17.	2	4	0	0	0.0	0	0.0	3	3929162	10,453	0.0	RICHL Galion city
		5	10,453	0	0.0	3,039	70.1	288	3929162	10,453	100.0	CRAWF Galion city
*****												
HAMILTON			Southwest			Cincinnati.						
18.	2	1	434	0	0.0	160	46.3	5	3930380	2,298	18.9	HAMIL Glendale village
		8	1,864	0	0.0	646	45.3	40	3930380	2,298	81.1	HAMIL Glendale village
*****												
CLARK			Southwest			Springfield, Northridge CDP.						
19.	2	10	863	0	0.0	319	66.0	11	3932207	2,373	36.4	CLARK Green Meadows CDP
		15	1,510	0	0.0	536	70.0	21	3932207	2,373	63.6	CLARK Green Meadows CDP
*****												
SANDUSKY			Northwest			Fremont, Clyde, Bellevue.						
20.	2	5	645	0	0.0	190	66.4	14	3932256	1,233	52.3	SENEC Green Springs village
		9	588	0	0.0	207	66.9	14	3932256	1,233	47.7	SANDU Green Springs village
*****												
FAIRFIELD			Central			Lancaster, Pickerington.						
21.	2	2	710	0	0.0	316	71.8	24	3935126	976	72.7	HOCKI Hide-A-Way Hills CDP
		12	266	0	0.0	127	77.3	6	3935126	976	27.3	FAIRF Hide-A-Way Hills CDP
*****												
MONTGOMERY			Southwest			Dayton, Kettering, Huber Heights.						
22.	2	8	5,651	0	0.0	1,455	60.3	50	3936610	43,439	13.0	MIAMI Huber Heights city
		10	37,788	0	0.0	9,925	53.3	410	3936610	43,439	87.0	MONTG Huber Heights city
*****												
HAMILTON			Southwest			Cincinnati.						
23.	2	1	3,383	0	0.0	1,106	49.4	30	3939914	7,570	44.7	HAMIL Kenwood CDP
		2	4,187	0	0.0	1,017	41.2	53	3939914	7,570	55.3	HAMIL Kenwood CDP
*****												
FRANKLIN			Central			Columbus.						
24.	2	12	2,085	0	0.0	647	59.1	49	3944086	2,134	97.7	FAIRF Lithopolis village
		15	49	0	0.0	17	68.3	6	3944086	2,134	2.3	FRANK Lithopolis village
*****												
HAMILTON			Southwest			Cincinnati.						

Springfield000044

Subdivision Splits by Place (PL) for CONGRESSIONAL PLAN: OH ; PROPOSAL- (11/14/2021)

OH-CD-  
PL Page 4

[A] Seq	[B] Spl	[C] Dst	[D] Total Pop	[E] Pop/%	[F] Pop/%	[G] 2020Pres	[H] GOP/%	[I] Recs	[J] PLKEY Code	[K] PL Pop	[L] % PL	[M] Subdivision Name
25.	2	1	1,034	0	0.0	400	58.3	14	3945108	13,307	7.8	WARRE Loveland city
		2	12,273	0	0.0	3,774	54.6	126	3945108	13,307	92.2	HAMIL Loveland city
*****												
HAMILTON			Southwest			Cincinnati.						
26.	2	1	1,255	0	0.0	432	65.1	43	3945122	1,737	72.3	WARRE Loveland Park CDP
		2	482	0	0.0	207	61.4	10	3945122	1,737	27.7	HAMIL Loveland Park CDP
*****												
CLINTON			Southwest			Wilmington, Blanchester, Sabina.						
27.	2	2	1,510	0	0.0	572	84.6	44	3945542	1,510	100.0	HIGHL Lynchburg village
		15	0	0	0.0	0	0.0	2	3945542	1,510	0.0	CLINT Lynchburg village
*****												
STARK			Northeast			Canton, Massillon, Alliance.						
28.	2	6	276	0	0.0	109	77.8	18	3946844	1,013	27.2	CARRO Magnolia village
		7	737	0	0.0	243	72.5	32	3946844	1,013	72.8	STARK Magnolia village
*****												
BUTLER			Southwest			Hamilton, Middletown, Fairfield.						
29.	2	1	3,777	0	0.0	1,170	65.7	77	3949840	50,987	7.4	WARRE Middletown city
		8	47,210	0	0.0	10,656	58.6	886	3949840	50,987	92.6	BUTLE Middletown city
*****												
ERIE			Northwest			Sandusky, Huron.						
30.	2	5	374	0	0.0	109	67.7	10	3950134	1,371	27.3	HURON Milan village
		9	997	0	0.0	315	54.6	48	3950134	1,371	72.7	ERIE_ Milan village
*****												
STARK			Northeast			Canton, Massillon, Alliance.						
31.	2	6	1,715	0	0.0	506	68.0	67	3950834	3,684	46.6	CARRO Minerva village
		7	1,969	0	0.0	639	68.6	63	3950834	3,684	53.4	STARK Minerva village
*****												
PORTAGE			Northeast			Kent, Streetsboro, Aurora.						
32.	2	7	2,799	0	0.0	839	58.3	47	3951058	3,811	73.4	SUNMI Mogadore village
		14	1,012	0	0.0	315	54.1	19	3951058	3,811	26.6	PORTA Mogadore village
*****												
BUTLER			Southwest			Hamilton, Middletown, Fairfield.						

Springfield000045

Subdivision Splits by Place (PL) for CONGRESSIONAL PLAN: OH ; PROPOSAL- (11/14/2021)

OH-CD-  
PL Page 5

[A] Seq	[B] Spl	[C] Dst	[D] Total Pop	[E] Pop/%	[F] Pop/%	[G] 2020Pres	[H] GOP/%	[I] Recs	[J] PLKEY Code	[K] PL Pop	[L] % PL	[M] Subdivision Name
33.	2	1	118	0	0.0	31	67.6	27	3951310	15,412	0.8	WARRE Monroe city
		8	15,294	0	0.0	5,289	66.4	174	3951310	15,412	99.2	BUTLE Monroe city
+++++ FRANKLIN Central Columbus. +++++												
34.	3	3	0	0	0.0	0	0.0	2	3953970	10,825	0.0	FRANK New Albany city
		12	46	0	0.0	21	74.3	24	3953970	10,825	0.4	LICKI New Albany city
		15	10,779	0	0.0	3,007	45.0	206	3953970	10,825	99.6	FRANK New Albany city
+++++ SUMMIT Northeast Akron, Cuyahoga Falls, Stow. +++++												
35.	2	7	5	0	0.0	0	66.2	1	3957260	11,673	0.0	WAYNE Norton city
		13	11,668	0	0.0	4,065	61.3	261	3957260	11,673	100.0	SUMMI Norton city
+++++ CUYAHOGA Northeast Cleveland, Parma. +++++												
36.	2	11	2,757	0	0.0	171	10.4	39	3957750	3,572	77.2	CUYAH Oakwood village
		14	815	0	0.0	184	41.5	27	3957750	3,572	22.8	CUYAH Oakwood village
+++++ FRANKLIN Central Columbus. +++++												
37.	2	12	22,999	0	0.0	5,682	46.4	280	3962498	23,094	99.6	FAIRF Pickerington city
		15	95	0	0.0	28	66.7	3	3962498	23,094	0.4	FRANK Pickerington city
+++++ MADISON Central London, West Jefferson, Plain City. +++++												
38.	2	4	730	0	0.0	270	67.5	32	3963030	4,065	18.0	UNION Plain City village
		15	3,335	0	0.0	1,198	62.7	83	3963030	4,065	82.0	MADIS Plain City village
+++++ HURON Northwest Norwalk, Willard. +++++												
39.	2	4	896	0	0.0	325	80.3	35	3963800	1,707	52.5	RICHL Plymouth village
		5	811	0	0.0	232	72.8	26	3963800	1,707	47.5	HURON Plymouth village
+++++ LICKING Central Newark, Pataskala, Heath. +++++												
40.	2	3	29,755	0	0.0	5,218	37.1	284	3966390	41,076	72.4	FRANK Reynoldsburg city
		12	11,321	0	0.0	1,986	33.7	122	3966390	41,076	27.6	LICKI Reynoldsburg city
+++++ MEDINA Northeast Brunswick, Medina, Wadsworth. +++++												

Springfield000046

## Subdivision Splits by Place (PL) for CONGRESSIONAL PLAN: OH ; PROPOSAL- (11/14/2021)

OH-CD-  
PL Page 6

[A] Seq	[B] Spl	[C] Dst	[D] Total Pop	[E] Pop/%	[F] Pop/%	[G] 2020Pres	[H] GOP/%	[I] Recs	[J] PLKEY Code	[K] PL Pop	[L] % PL	[M] Subdivision Name
41.	2	7	6,015	0	0.0	1,841	66.9	118	3967356	6,131	98.1	WAYNE Rittman city
		13	116	0	0.0	53	70.5	7	3967356	6,131	1.9	MEDIN Rittman city
=====												
CUYAHOGA			Northeast			Cleveland, Parma.						
42.	2	11	13,282	0	0.0	3,212	38.5	155	3968056	21,755	61.1	CUYAH Rocky River city
		13	8,473	0	0.0	2,164	41.7	48	3968056	21,755	38.9	CUYAH Rocky River city
=====												
HAMILTON			Southwest			Cincinnati.						
43.	2	1	1,259	0	0.0	378	55.8	30	3968714	1,788	70.4	HAMIL Rossmoyn CDP
		2	529	0	0.0	142	54.4	14	3968714	1,788	29.6	HAMIL Rossmoyn CDP
=====												
BUTLER			Southwest			Hamilton, Middletown, Fairfield.						
44.	2	1	11,572	0	0.0	3,086	51.5	148	3971892	14,117	82.0	HAMIL Sharonville city
		8	2,545	0	0.0	611	58.7	28	3971892	14,117	18.0	BUTLE Sharonville city
=====												
MONTGOMERY			Southwest			Dayton, Kettering, Huber Heights.						
45.	2	1	17,871	0	0.0	6,859	62.7	207	3974076	19,062	93.8	WARRE Springboro city
		10	1,191	0	0.0	283	59.0	13	3974076	19,062	6.2	MONTG Springboro city
=====												
WOOD			Northwest			Bowling Green, Perrysburg, Rossford.						
46.	2	5	411	0	0.0	119	60.9	15	3974846	434	94.7	WOOD Stony Ridge CDP
		9	23	0	0.0	6	56.9	4	3974846	434	5.3	WOOD Stony Ridge CDP
=====												
PORTAGE			Northeast			Kent, Streetsboro, Aurora.						
47.	2	7	18,114	0	0.0	5,439	51.1	213	3976106	18,394	98.5	SUMMI Tallmadge city
		14	280	0	0.0	77	57.6	6	3976106	18,394	1.5	PORTA Tallmadge city
=====												
PICKAWAY			Central			Circleville, Ashville.						
48.	2	12	0	0	0.0	0	0.0	1	3976148	254	0.0	FAIRF Tarlton village
		15	254	0	0.0	105	78.4	15	3976148	254	100.0	PICKA Tarlton village
=====												
MONTGOMERY			Southwest			Dayton, Kettering, Huber Heights.						

Springhett000047

Subdivision Splits by Place (PL) for CONGRESSIONAL PLAN: OH ; PROPOSAL- (11/14/2021)

OH-CD-  
PL Page 7

[A] Seq	[B] Spl	[C] Dst	[D] Total Pop	[E] Pop/%	[F] Pop/%	[G] 2020Pres	[H] GOP/%	[I] Recs	[J] PLKEY Code	[K] PL Pop	[L] % PL	[M] Subdivision Name
49.	2	8	37	0	0.0	20	78.4	7	3978470	6,859	0.5	MIAMI Union city
		10	6,822	0	0.0	2,424	64.8	81	3978470	6,859	99.5	MONTG Union city
+++++												
ERIE			Northwest			Sandusky, Huron.						
50.	2	5	6,022	0	0.0	1,888	58.1	116	3979716	10,659	56.5	LORAI Vermillion city
		9	4,637	0	0.0	1,482	55.5	126	3979716	10,659	43.5	ERIE_ Vermillion city
+++++												
MONTGOMERY			Southwest			Dayton, Kettering, Huber Heights.						
51.	2	8	338	0	0.0	180	87.6	19	3979898	403	83.9	PREBL Verona village
		10	65	0	0.0	34	80.4	4	3979898	403	16.1	MONTG Verona village
+++++												
FRANKLIN			Central			Columbus.						
52.	2	4	9,230	0	0.0	2,714	43.6	157	3983342	39,190	23.6	DELAW Westerville city
		15	29,960	0	0.0	7,458	40.5	347	3983342	39,190	76.4	FRANK Westerville city
+++++												
HAMILTON			Southwest			Cincinnati.						
53.	2	1	6,152	0	0.0	2,319	62.9	31	3984812	19,541	31.5	HAMIL White Oak CDP
		8	13,389	0	0.0	4,185	58.8	64	3984812	19,541	68.5	HAMIL White Oak CDP

SUMMARY BEGINS ON NEXT PAGE

```

+++++
1,266 1a. Number of records in file.
      1 1b. Number of records skipped (water; code; n/a).
1,265 1c. Number of Subdivisions included in review.
1,212 1d. Number of Subdivisions not split.
+++++

```

53	2a. Number of Subdivisions in which a split occurs.
109	2b. Number of split components.

5	3a. Number of Subdivisions split only due to the inclusion of 0 population units.
10	3b. Number of total components in these subdivisions.
1	3c. Number of split components in OTHER subdivisions with NO population.

+++++

48	4a. Number of Subdivisions in which a split with population is included.
98	4b. Number of split components with population.

51	Subdivisions split into 2 districts.
1	Subdivisions split into 3 districts.
1	Subdivisions split into 4 districts.

```
1598699 bytes in 1 file.
51927784448 bytes remaining on drive.
```

15987 bytes in 1 file.  
51927751448 bytes remaining on drive.

```
C:\POL\EDI\RD2020\OH\rpc\lst\rps_splits_OHCD_PL_CD-1113_UK14.108-UK14-1034
X:\LIB\RD\2020\RPSSPL11.FXP-DESKTOP-CBK8N2P # clark
```

158  
5192774  
=====

Subdivision Splits by Voting District (VD) for CONGRESSIONAL PLAN: OH ; PROPOSAL- (11/14/2021)

OH-CD-  
VD Page 1

Springfield

[A] Seq	[B] Spl	[C] Dst	[D] Total Pop	[E] Pop/%	[F] Pop/%	[G] 2020Pres	[H] GOP/%	[I] Recs	[J] VTDKEY Code	[K] VD Pop	[L] % VD	[M] Subdivision Name
=====												
*****												
CLARK			Southwest					Springfield, Northridge CDP.				
*****												
1.	2	10	0	0	0.0	0	0.0	1	39023012ADN	1,976	0.0	CLARK GERM 2
		15	1,976	0	0.0	720	68.1	39	39023012ADN	1,976	100.0	CLARK GERM 2
2.	2	10	863	0	0.0	319	66.0	11	39023012AEN	912	94.6	CLARK MR-3
		15	49	0	0.0	19	66.0	1	39023012AEN	912	5.4	CLARK MR-3
3.	2	10	109	0	0.0	43	61.0	17	39023012AEV	572	19.1	CLARK MFLD 1
		15	463	0	0.0	183	61.0	23	39023012AEV	572	80.9	CLARK MFLD 1
*****												
CUYAHOGA			Northeast					Cleveland, Parma.				
*****												
4.	2	11	1,564	0	0.0	288	28.2	23	39035018CNA	1,568	99.7	CUYAH PEPPER PIKE-00-C
		14	4	0	0.0	0	28.2	1	39035018CNA	1,568	0.3	CUYAH PEPPER PIKE-00-C
5.	2	11	35	0	0.0	7	41.2	1	39035018COD	1,463	2.4	CUYAH ROCKY RIVER-01-D
		13	1,428	0	0.0	376	41.2	10	39035018COD	1,463	97.6	CUYAH ROCKY RIVER-01-D
6.	2	11	960	0	0.0	204	36.4	11	39035018COV	1,330	72.2	CUYAH ROCKY RIVER-03-B
		13	370	0	0.0	84	36.4	2	39035018COV	1,330	27.8	CUYAH ROCKY RIVER-03-B
7.	2	11	605	0	0.0	59	19.2	5	39035018DAX	636	95.1	CUYAH OAKWOOD-03-A
		14	31	0	0.0	3	19.2	2	39035018DAX	636	4.9	CUYAH OAKWOOD-03-A
8.	2	11	435	0	0.0	28	12.2	12	39035018DBC	606	71.8	CUYAH OAKWOOD-05-A
		14	171	0	0.0	10	12.2	15	39035018DBC	606	28.2	CUYAH OAKWOOD-05-A
*****												
FAIRFIELD			Central					Lancaster, Pickerington.				
*****												
9.	2	12	558	0	0.0	56	21.4	5	39045023AEK	1,925	29.0	FAIRF COLUMBUS CITY B
		15	1,367	0	0.0	135	21.4	8	39045023AEK	1,925	71.0	FAIRF COLUMBUS CITY B
10.	2	12	886	0	0.0	100	27.8	7	39045023AEL	1,878	47.2	FAIRF COLUMBUS CITY C
		15	992	0	0.0	110	27.8	5	39045023AEL	1,878	52.8	FAIRF COLUMBUS CITY C
11.	2	12	1,052	0	0.0	42	16.9	9	39045023AEQ	2,563	41.0	FAIRF COLUMBUS CITY D
		15	1,511	0	0.0	51	16.9	5	39045023AEQ	2,563	59.0	FAIRF COLUMBUS CITY D
12.	2	12	1,572	0	0.0	205	28.7	7	39045023AEZ	1,706	92.1	FAIRF COLUMBUS CITY E
		15	134	0	0.0	17	28.7	1	39045023AEZ	1,706	7.9	FAIRF COLUMBUS CITY E
*****												
FRANKLIN			Central					Columbus.				
*****												
13.	2	3	887	0	0.0	77	30.6	24	39049025AGC	1,939	45.7	FRANK COLS 29-A
		15	1,052	0	0.0	92	30.6	39	39049025AGC	1,939	54.3	FRANK COLS 29-A

Springfield000050



Subdivision Splits by Voting District (VD) for CONGRESSIONAL PLAN: OH ; PROPOSAL- (11/14/2021)

OH-CD-  
VD Page 2

[A] Seq	[B] Spl	[C] Dst	[D] Total Pop	[E] Pop/%	[F] Pop/%	[G] 2020Pres	[H] GOP/%	[I] Recs	[J] VTDKEY Code	[K] VD Pop	[L] % VD	[M] Subdivision Name
14.	2	3	1,018	0	0.0	214	39.4	15	39049025AYJ	1,032	98.6	FRANK BLENDON-A
		15	14	0	0.0	3	39.4	2	39049025AYJ	1,032	1.4	FRANK BLENDON-A
15.	2	3	1,785	0	0.0	418	40.2	34	39049025AYM	1,989	89.7	FRANK BLENDON-D
		15	204	0	0.0	51	40.2	4	39049025AYM	1,989	10.3	FRANK BLENDON-D
16.	2	3	517	0	0.0	95	58.6	14	39049025AYX	1,480	34.9	FRANK FRANKLIN-B
		15	963	0	0.0	170	58.6	40	39049025AYX	1,480	65.1	FRANK FRANKLIN-B
17.	2	3	0	0	0.0	0	0.0	3	39049025AYZ	1,568	0.0	FRANK FRANKLIN-D
		15	1,568	0	0.0	354	70.4	51	39049025AYZ	1,568	100.0	FRANK FRANKLIN-D
18.	2	3	0	0	0.0	0	0.0	1	39049025BAD	1,420	0.0	FRANK MADISON-C
		15	1,420	0	0.0	378	50.5	52	39049025BAD	1,420	100.0	FRANK MADISON-C
19.	2	3	0	0	0.0	0	0.0	2	39049025BAE	2,027	0.0	FRANK MADISON-D
		15	2,027	0	0.0	319	37.5	16	39049025BAE	2,027	100.0	FRANK MADISON-D
20.	2	3	6	0	0.0	1	54.3	7	39049025BAL	1,272	0.5	FRANK NORWICH-A
		15	1,266	0	0.0	405	54.3	48	39049025BAL	1,272	99.5	FRANK NORWICH-A
21.	2	3	864	0	0.0	268	45.2	18	39049025BAN	926	93.3	FRANK NORWICH-C
		15	62	0	0.0	19	45.2	9	39049025BAN	926	6.7	FRANK NORWICH-C
22.	2	3	2	0	0.0	0	54.1	3	39049025BAV	465	0.4	FRANK PLAIN-A
		15	463	0	0.0	158	54.1	39	39049025BAV	465	99.6	FRANK PLAIN-A
23.	2	3	57	0	0.0	20	42.9	13	39049025BBR	856	6.7	FRANK SHARON-A
		15	799	0	0.0	250	42.9	51	39049025BBR	856	93.3	FRANK SHARON-A
24.	2	3	0	0	0.0	0	0.0	1	39049025BBU	1,345	0.0	FRANK TRURO-B
		15	1,345	0	0.0	200	38.0	37	39049025BBU	1,345	100.0	FRANK TRURO-B
*****												
HAMILTON			Southwest					Cincinnati.				
25.	2	1	322	0	0.0	125	46.9	3	39061031BFR	1,037	31.1	HAMIL GLENDALE A
		8	715	0	0.0	271	46.9	6	39061031BFR	1,037	68.9	HAMIL GLENDALE A
26.	2	1	112	0	0.0	35	44.3	2	39061031BFS	1,261	8.9	HAMIL GLENDALE B
		8	1,149	0	0.0	374	44.3	34	39061031BFS	1,261	91.1	HAMIL GLENDALE B
27.	2	1	1,446	0	0.0	400	54.4	21	39061031BMO	2,131	67.9	HAMIL SYCAMORE C
		2	685	0	0.0	185	54.4	18	39061031BMO	2,131	32.1	HAMIL SYCAMORE C
*****												
HOLMES			Northeast					Millersburg.				
28.	2	7	1,121	0	0.0	259	88.3	19	39075038AAA	2,421	46.3	HOLME BERLIN NORTH
		12	1,300	0	0.0	321	88.3	35	39075038AAA	2,421	53.7	HOLME BERLIN NORTH
*****												
LORAIN			Northeast					Lorain, Elyria, North Ridgeville.				
*****												

Springfield000051

Subdivision Splits by Voting District (VD) for CONGRESSIONAL PLAN: OH ; PROPOSAL- (11/14/2021)

OH-CD-  
VD Page 3

[A] Seq	[B] Spl	[C] Dst	[D] Total Pop	[E] Pop/%	[F] Pop/%	[G] 2020Pres	[H] GOP/%	[I] Recs	[J] VIDKEY Code	[K] VD Pop	[L] % VD	[M] Subdivision Name
29.	2	5	849	0	0.0	337	62.9	7	39093047AJA	1,920	44.2	LORAI COLUMBIA TWP #2
		13	1,071	0	0.0	416	62.9	13	39093047AJA	1,920	55.8	LORAI COLUMBIA TWP #2
+++++ ROSS Southeast Chillicothe. +++++												
30.	2	2	1,284	0	0.0	407	69.0	20	39141071ACW	2,066	62.1	ROSS UNION PV
		15	782	0	0.0	259	69.0	12	39141071ACW	2,066	37.9	ROSS UNION PV
+++++ SHELBY Northwest Sidney. +++++												
31.	2	4	0	0	0.0	0	0.0	1	39149075AAF	1,790	0.0	SHELBY 0003 SIDNEY 1ST WARD C
		8	1,790	0	0.0	793	74.5	15	39149075AAF	1,790	100.0	SHELBY 0003 SIDNEY 1ST WARD C
32.	2	4	144	0	0.0	82	88.0	11	39149075ABM	903	15.9	SHELBY 0021 GREEN
		8	759	0	0.0	393	88.0	53	39149075ABM	903	84.1	SHELBY 0021 GREEN
+++++ SUMMIT Northeast Akron, Cuyahoga Falls, Stow. +++++												
33.	2	7	1,649	0	0.0	478	65.7	39	39153077AVH	1,665	99.0	SUMMIT SPRINGFIELD TWP A
		13	16	0	0.0	5	65.7	6	39153077AVH	1,665	1.0	SUMMIT SPRINGFIELD TWP A
34.	2	7	1,472	0	0.0	447	47.5	28	39153077AXH	1,472	100.0	SUMMIT HUDSON 2-A
		13	0	0	0.0	0	0.0	2	39153077AXH	1,472	0.0	SUMMIT HUDSON 2-A
35.	2	7	1,101	0	0.0	466	72.0	42	39153077AYE	1,101	100.0	SUMMIT NEW FRANKLIN 4-A
		13	0	0	0.0	0	0.0	1	39153077AYE	1,101	0.0	SUMMIT NEW FRANKLIN 4-A
36.	2	7	595	0	0.0	122	40.1	15	39153077BAJ	1,386	42.9	SUMMIT CUY FALLS 3-E
		13	791	0	0.0	159	40.1	19	39153077BAJ	1,386	57.1	SUMMIT CUY FALLS 3-E
37.	2	7	1,052	0	0.0	350	59.4	19	39153077BBL	1,052	100.0	SUMMIT NEW FRANKLIN 1-C
		13	0	0	0.0	0	0.0	1	39153077BBL	1,052	0.0	SUMMIT NEW FRANKLIN 1-C
+++++ WASHINGTON Southeast Marietta, Belpre. +++++												
38.	2	6	437	0	0.0	199	75.4	23	39167084ABM	1,200	36.4	WASHI Rockland West
		12	763	0	0.0	351	75.4	30	39167084ABM	1,200	63.6	WASHI Rockland West
+++++ WOOD Northwest Bowling Green, Perrysburg, Rossford. +++++												
39.	2	5	551	0	0.0	180	61.4	37	39173087ADI	1,495	36.9	WOOD PERRYSBURG TWP SOUTH
		9	944	0	0.0	329	61.4	33	39173087ADI	1,495	63.1	WOOD PERRYSBURG TWP SOUTH
40.	2	5	29	0	0.0	7	48.5	3	39173087AEI	1,632	1.8	WOOD PERRYSBURG TWP ECKEL
		9	1,603	0	0.0	424	48.5	22	39173087AEI	1,632	98.2	WOOD PERRYSBURG TWP ECKEL

SUMMARY BEGINS ON NEXT PAGE

Springfield000052

Count of Subdivisions Reviewed for Splits

```

*****
8,941 1a. Number of records in file.
      8 1b. Number of records skipped (water; code; n/a).
8,933 1c. Number of Subdivisions included in review.
8,893 1d. Number of Subdivisions not split.

```

Count of Subdivisions split overall

```

*****
40 2a. Number of Subdivisions in which a split occurs.
80 2b. Number of split components.

```

Count of Subdivisions split due to zero population units

```

*****
9 3a. Number of Subdivisions split only due to the inclusion of 0 population units.
18 3b. Number of total components in these subdivisions.
0 3c. Number of split components in OTHER subdivisions with NO population.

```

Count of Subdivisions excluding those due to zero population units

```

*****
31 4a. Number of Subdivisions in which a split with population is included.
62 4b. Number of split components with population.

```

Count of Subdivisions by number of split components

```

*****
40 Subdivisions split into 2 districts.

```

Count of High-level Subdivisions in which any split subdivisions occur

```

*****
12 6a. Number of counties, or equivalents, in which at least one split occurs.

```

```

lpp:71
Database Table/DBF files # Records Last Update Size
RPSSPLTMP.DBF

```

11246174 bytes in 1 file.  
61916958720 bytes remaining on drive.

```


rpsspl_OHCD_C127_VD
Database Table/DBF files # Records Last Update Size
RPSSPL_OHCD_C127_VD.DBF

```

12217 bytes in 1 file.  
61916958720 bytes remaining on drive.

d:\poc\medi\rd2020\OH\rpc\lst\rps\_splits\_OHCD\_VD\_CD-1113\_UK14.108-UK14-1046  
X:\LIR\CD\2020\RPSSPL11.FXP~DESKTOP-CBK8N2P # clark

Source: https://www.ohioelections.gov



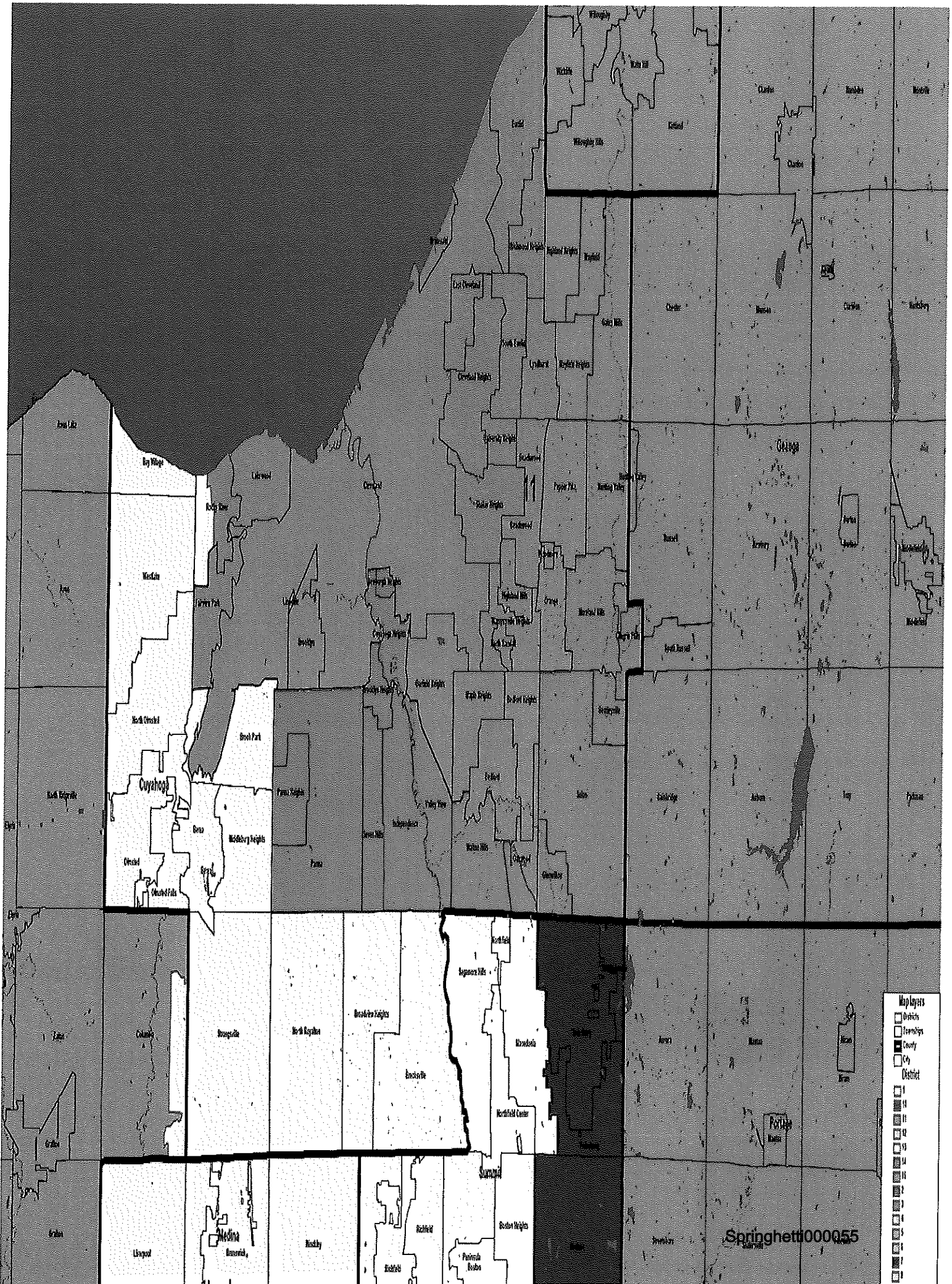
**Map Layers**

- ☐ Districts
- ☐ Townships
- ☒ County
- ☐ City
- ☐ District

1  
2  
3  
4  
5  
6  
7  
8  
9  
10  
11  
12  
13  
14  
15  
16  
17  
18  
19  
20  
21  
22  
23  
24  
25  
26  
27  
28  
29  
30  
31  
32  
33  
34  
35  
36  
37  
38  
39  
40  
41  
42  
43  
44  
45  
46  
47  
48  
49  
50  
51  
52  
53  
54  
55  
56  
57  
58  
59  
60  
61  
62  
63  
64  
65  
66  
67  
68  
69  
70  
71  
72  
73  
74  
75  
76  
77  
78  
79  
80  
81  
82  
83  
84  
85  
86  
87  
88  
89  
90  
91  
92  
93  
94  
95  
96  
97  
98  
99  
100

Springhetti000054





**Map Layers**

- Districts
- Townships
- County
- City
- District

1  
2  
3  
4  
5  
6  
7  
8  
9  
10  
11  
12  
13  
14  
15

Springfield 000055



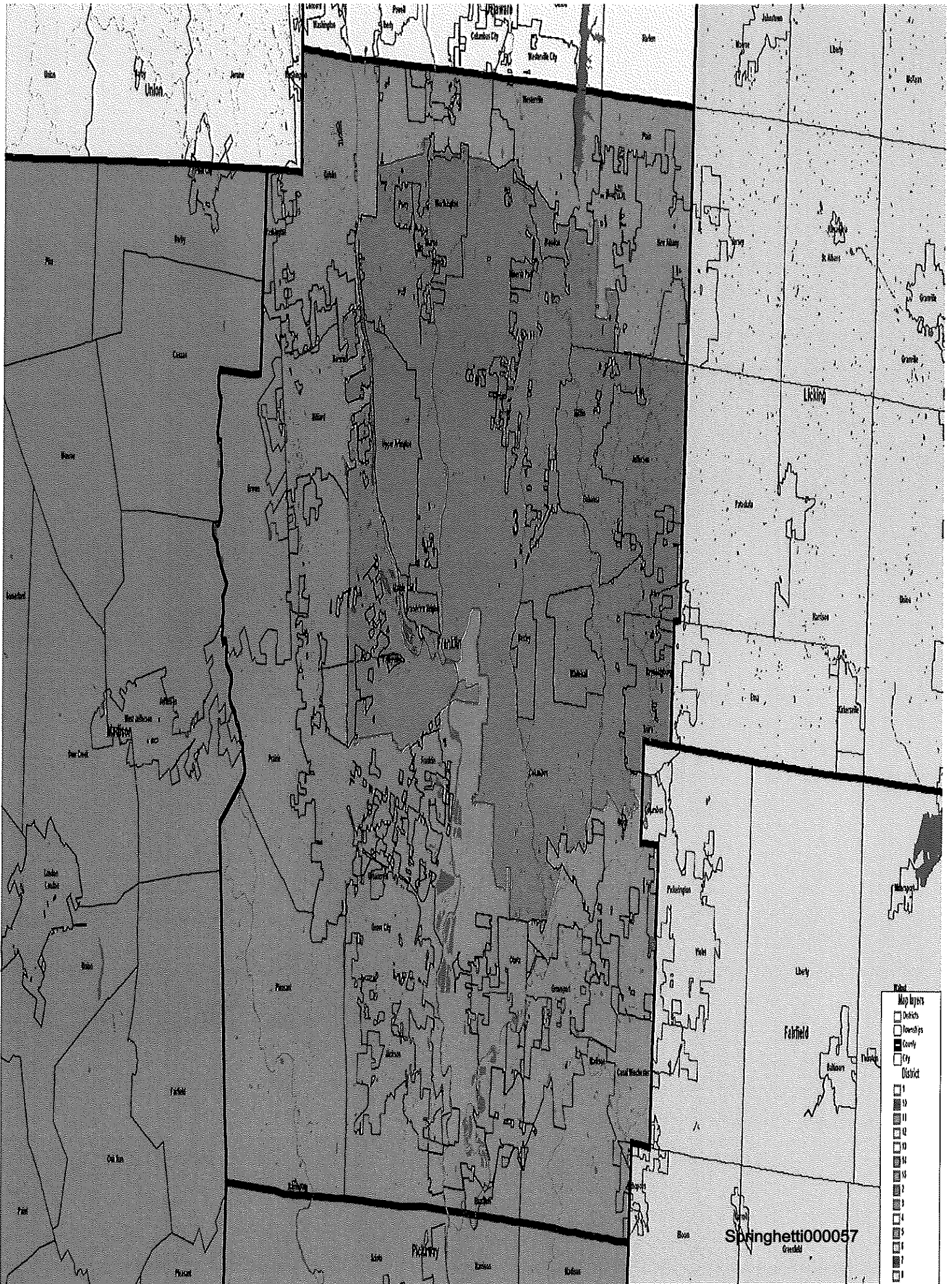


Map layers  
Districts  
Townships  
County  
City  
District

1  
2  
3  
4  
5  
6  
7  
8  
9  
10  
11  
12  
13  
14  
15  
16  
17  
18  
19  
20  
21  
22  
23  
24  
25  
26  
27  
28  
29  
30  
31  
32  
33  
34  
35  
36  
37  
38  
39  
40  
41  
42  
43  
44  
45  
46  
47  
48  
49  
50  
51  
52  
53  
54  
55  
56  
57  
58  
59  
60  
61  
62  
63  
64  
65  
66  
67  
68  
69  
70  
71  
72  
73  
74  
75  
76  
77  
78  
79  
80  
81  
82  
83  
84  
85  
86  
87  
88  
89  
90  
91  
92  
93  
94  
95  
96  
97  
98  
99  
100

Springfield000056







Springhetti000057  
Greenville





















Map Layers

- ☐ Districts
- ☐ Townships
- ☐ County
- ☐ City
- ☐ District

1 2 3 4 5 6 7 8 9 10 11 12 13 14 15 16 17 18 19 20 21 22 23 24 25 26 27 28 29 30 31 32 33 34 35 36 37 38 39 40 41 42 43 44 45 46 47 48 49 50 51 52 53 54 55 56 57 58 59 60 61 62 63 64 65 66 67 68 69 70 71 72 73 74 75 76 77 78 79 80 81 82 83 84 85 86 87 88 89 90 91 92 93 94 95 96 97 98 99 100

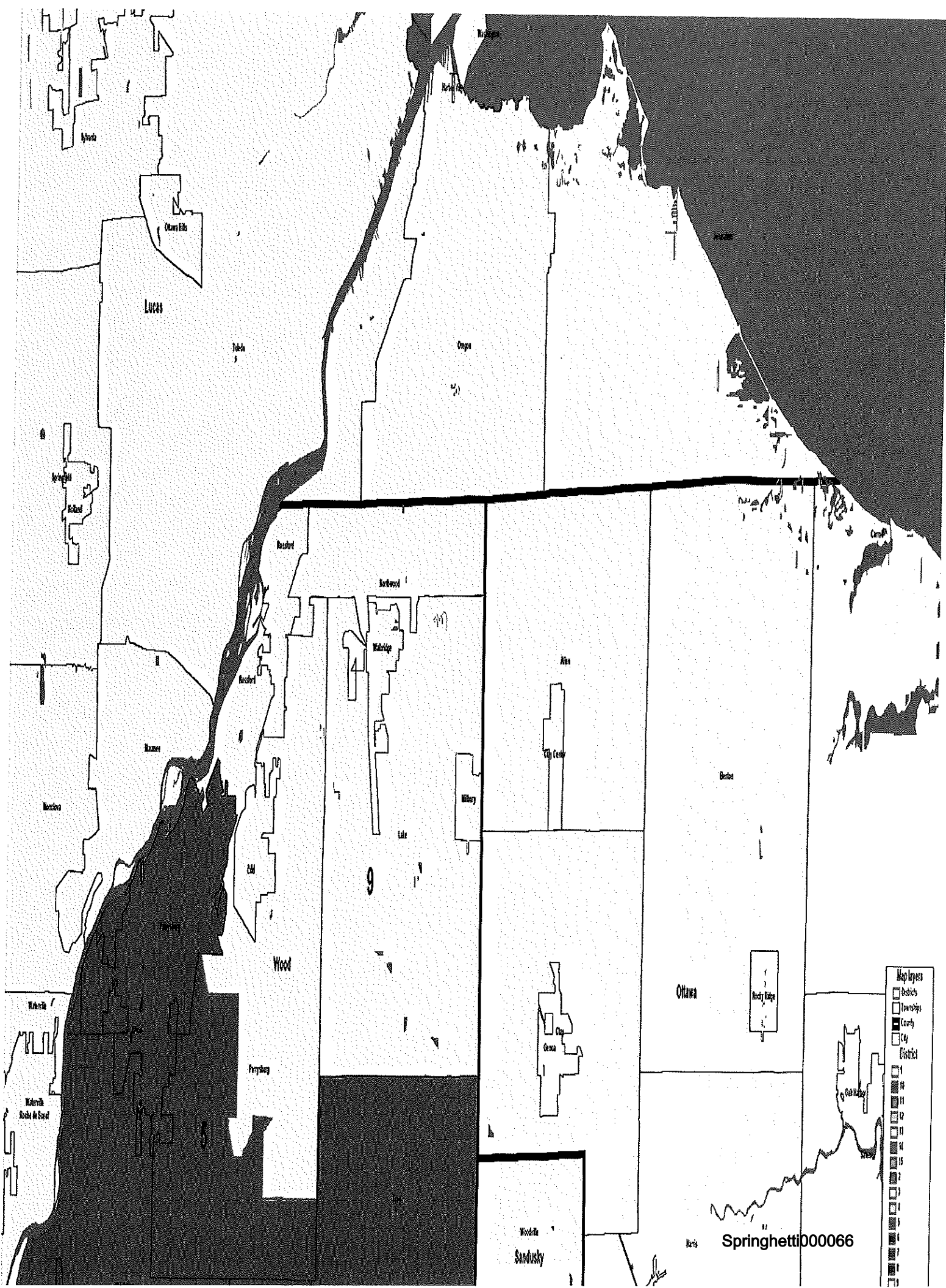
Springhetti000063





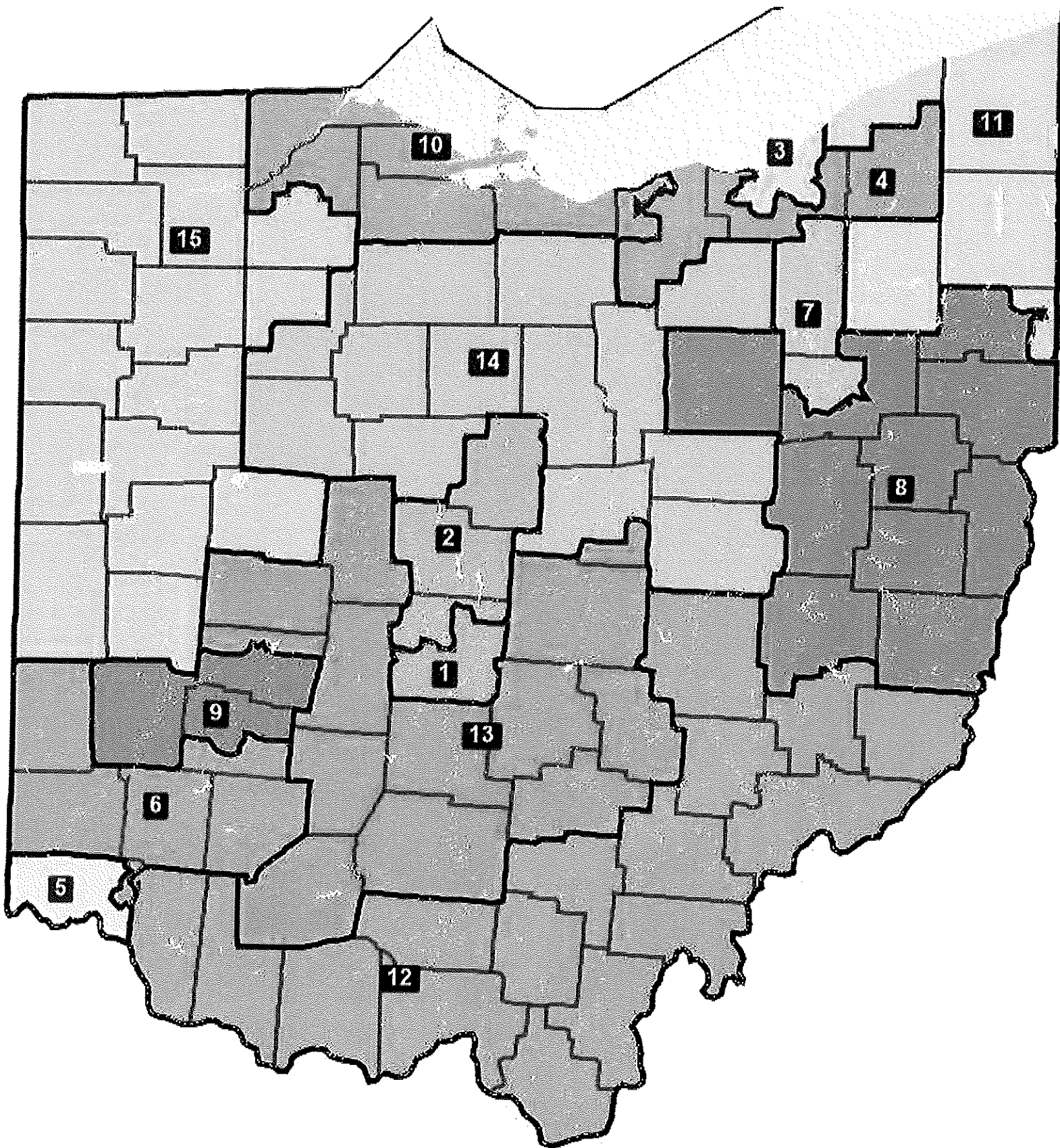






- Map layers
- ☐ Districts
  - ☐ Townships
  - ☐ County
  - ☐ City
  - ☐ District

Springhetti000066



District	Population	Deviation	18+ BVAP	18+ HVAP	18+ AVAP	BidenPct	TrumpPct	2016-2020DemPct	2016-2020RepPct
1	786,578	-0.01%	33.21%	6.85%	4.28%	66.22%	33.78%	65.89%	34.11%
2	786,303	-0.04%	6.54%	3.82%	8.77%	58.27%	41.73%	53.97%	46.03%
3	786,449	-0.02%	43.63%	7.42%	3.27%	76.22%	23.78%	78.34%	21.66%
4	786,195	-0.06%	5.56%	3.12%	3.81%	51.40%	48.60%	50.61%	49.39%
5	786,761	0.02%	26.12%	3.56%	3.47%	58.63%	41.37%	55.50%	44.50%
6	787,128	0.06%	6.36%	3.73%	5.10%	35.50%	64.50%	33.22%	66.78%
7	787,076	0.06%	13.65%	2.21%	3.39%	51.97%	48.03%	52.86%	47.14%
8	787,090	0.06%	3.29%	1.82%	0.81%	31.94%	68.06%	36.79%	63.21%
9	786,789	0.02%	17.89%	3.23%	3.06%	48.25%	51.75%	46.91%	53.09%
10	787,082	0.06%	14.12%	7.24%	1.79%	52.27%	47.73%	54.27%	45.73%
11	787,096	0.06%	9.01%	3.32%	1.46%	44.81%	55.19%	48.30%	51.70%
12	785,887	-0.09%	2.79%	1.26%	0.98%	29.54%	70.46%	33.37%	66.63%
13	786,014	-0.08%	4.94%	1.57%	1.96%	31.96%	68.04%	33.78%	66.22%
14	786,665	0.00%	3.45%	2.20%	0.94%	30.37%	69.63%	33.21%	66.79%
15	786,335	-0.04%	3.48%	3.49%	1.15%	25.98%	74.02%	27.20%	72.80%

Summary

Protected Counties

*Franklin*

*Cuyahoga*

*Hamilton*

Protected Cities

*Columbus (4A)\*\*\**

*Cleveland(4B)*

*Cincinnati(4B)*

*\*\*\*includes any jurisdiction  
circumscribed by the above  
referenced city*

NAME	COUNTY	TOTPOP	STATUS
Columbus city	FRANK	880,329	<i>Protected</i>
Cleveland city	CUYAH	372,624	<i>Protected</i>
Cincinnati city	HAMIL	309,317	<i>Protected</i>
Toledo city	LUCAS	270,871	
Akron city	SUMMI	190,469	
Dayton city	MONTG	137,644	
Parma city	CUYAH	81,146	
Canton city	STARK	70,872	
Lorain city	LORAI	65,211	
West Chester township	BUTLE	64,830	
Hamilton city	BUTLE	63,399	
Washington township	MONTG	61,682	
Green township	HAMIL	60,424	
Youngstown city	MAHON	60,068	
Colerain township	HAMIL	59,239	
Springfield city	CLARK	58,662	
Kettering city	MONTG	57,123	
Beavercreek township	GREEN	56,025	
Plain township	STARK	53,477	
Elyria city	LORAI	52,656	
Miami township	MONTG	52,156	
Cuyahoga Falls city	SUMMI	51,114	
Lakewood city	CUYAH	50,942	
Sylvania township	LUCAS	50,679	
Newark city	LICKI	49,934	
Euclid city	CUYAH	49,692	
Union township	CLERM	49,639	
Mansfield city	RICHL	47,534	
Mentor city	LAKE_	47,450	
Middletown city	BUTLE	47,210	
Jackson township	FRANK	46,559	
Strongsville city	CUYAH	46,491	
Violet township	FAIRF	45,785	
Cleveland Heights city	CUYAH	45,312	
Fairfield city	BUTLE	44,907	
Anderson township	HAMIL	44,088	
Liberty township	BUTLE	43,999	
Miami township	CLERM	43,943	
Marion township	MARIO	43,796	
Washington township	FRANK	43,593	
Jackson township	STARK	43,067	
Lancaster City township	FAIRF	40,529	
Deerfield township	WARRE	40,525	
Findlay city	HANCO	40,313	
Boardman township	MAHON	40,213	
Bath township	GREEN	39,365	

Warren city	TRUMB	39,201
Mifflin township	FRANK	38,368
Delaware City township	DELAW	38,083
Norwich township	FRANK	37,900
Huber Heights city	MONTG	37,788
Orange township	DELAW	37,452
Upper Arlington city	FRANK	36,800
Clear Creek township	WARRE	36,238
Austintown township	MAHON	36,049
Springfield township	HAMIL	35,862
Lima city	ALLEN	35,579
Brunswick city	MEDIN	35,426
North Ridgeville city	LORAI	35,280
Mason city	WARRE	34,792
Stow city	SUMMI	34,483
Westlake city	CUYAH	34,228
Liberty township	DELAW	33,252
North Olmsted city	CUYAH	32,442
Massillon city	STARK	32,146
Franklin township	WARRE	31,676
Concord township	MIAMI	31,417
North Royalton city	CUYAH	31,322
Bowling Green city	WOOD_	30,808
Hamilton township	WARRE	30,587
Truro township	FRANK	30,401
Lake township	STARK	30,324
Athens township	ATHEN	30,163
Westerville city	FRANK	29,960
Garfield Heights city	CUYAH	29,781
Shaker Heights city	CUYAH	29,439
Delhi township	HAMIL	28,760
Perry township	STARK	28,389
Kent city	PORTA	28,215
Scioto township	ROSS_	27,876
Batavia township	CLERM	27,660
Green city	SUMMI	27,475
Wooster city	WAYNE	27,232
Paris township	UNION	27,167
Springfield township	LUCAS	26,957
Medina City township	MEDIN	26,061
Madison township	FRANK	25,945
Oxford township	BUTLE	25,469
Xenia city	GREEN	25,441
Avon Lake city	LORAI	25,206
Barberton city	SUMMI	25,191
Sandusky city	ERIE_	25,095
Perrysburg city	WOOD_	25,041

Avon city	LORAI	24,847
Genoa township	DELAW	24,806
Zanesville city	MUSKI	24,765
Weathersfield township	TRUMB	24,689
Riverside city	MONTG	24,474
Solon city	CUYAH	24,262
Wadsworth city	MEDIN	24,007
Willoughby city	LAKE_	23,959
Maple Heights city	CUYAH	23,701
Hudson city	SUMMI	23,110
Trotwood city	MONTG	23,070
Fairfield township	BUTLE	22,645
South Euclid city	CUYAH	21,883
Harrison township	MONTG	21,814
Rocky River city	CUYAH	21,755
Alliance city	STARK	21,622
Liberty township	TRUMB	21,514
Parma Heights city	CUYAH	20,863
Lebanon city	WARRE	20,841
Painesville township	LAKE_	20,453
Piqua city	MIAMI	20,354
Mayfield Heights city	CUYAH	20,351
Clinton township	SHELB	20,317
Painesville city	LAKE_	20,312
Forest Park city	HAMIL	20,189
Whitehall city	FRANK	20,127
Oregon city	LUCAS	19,950
Broadview Heights city	CUYAH	19,936
Ashtabula township	ASHTA	19,585
Sycamore township	HAMIL	19,563
Concord township	LAKE_	19,254
Twinsburg city	SUMMI	19,248
Ashland city	ASHLA	19,225
Norwood city	HAMIL	19,043
Howland township	TRUMB	19,042
Etna township	LICKI	18,896
Brook Park city	CUYAH	18,595
Berea city	CUYAH	18,545
Madison township	LAKE_	18,492
Copley township	SUMMI	18,403
Portsmouth city	SCIOT	18,252
Steubenville city	JEFFE	18,161
Tallmadge city	SUMMI	18,114
Bethel township	CLARK	18,050
Tiffin city	SENEC	17,953
Pataskala city	LICKI	17,886
New Philadelphia city	TUSCA	17,677



Eastlake city	LAKE_	17,670
Turtlecreek township	WARRE	17,644
Prairie township	FRANK	17,415
Fairview Park city	CUYAH	17,291
Streetsboro city	PORTA	17,260
Aurora city	PORTA	17,239
Sharon township	FRANK	17,168
Greenville township	DARKE	17,159
Norwalk city	HURON	17,068
Mount Vernon city	KNOX_	16,956
Canfield township	MAHON	16,944
Lemon township	BUTLE	16,885
Perry township	COLUM	16,318
Bay Village city	CUYAH	16,163
Monroe township	MIAMI	16,114
Goshen township	CLERM	16,057
Middleburg Heights city	CUYAH	16,004
Miami township	HAMIL	15,969
Fremont city	SANDU	15,930
Symmes township	HAMIL	15,642
Vandalia city	MONTG	15,209
Pierce township	CLERM	15,096
Monclova township	LUCAS	14,827
Richland township	BELMO	14,681
Duchouquet township	AUGLA	14,676
Poland township	MAHON	14,664
American township	ALLEN	14,538
Olmsted township	CUYAH	14,506
Jefferson township	FRANK	14,475
Upper township	LAWRE	14,451
Washington Court House city	FAYET	14,401
Harrison township	HAMIL	14,288
Willowick city	LAKE_	14,204
Springfield township	SUMMI	14,162
Urbana township	CHAMP	14,119
Lyndhurst city	CUYAH	14,050
Beachwood city	CUYAH	14,040
Bexley city	FRANK	13,928
Circleville city	PICKA	13,927
University Heights city	CUYAH	13,914
Cambridge township	GUERN	13,900
Maumee city	LUCAS	13,896
New Franklin city	SUMMI	13,877
Jefferson township	MERCE	13,802
East Cleveland city	CUYAH	13,792
Warrensville Heights city	CUYAH	13,789
Brecksville city	CUYAH	13,635

Perrysburg township	WOOD_	13,571
Lawrence township	STARK	13,548
Englewood city	MONTG	13,463
Blue Ash city	HAMIL	13,394
Marietta city	WASHI	13,385
Clayton city	MONTG	13,310
Defiance township	DEFIA	13,216
Bedford city	CUYAH	13,149
Montville township	MEDIN	13,131
West Carrollton city	MONTG	13,129
Dover city	TUSCA	13,112
Trenton city	BUTLE	13,021
Hubbard township	TRUMB	12,969
Bainbridge township	GEAUG	12,893
Pease township	BELMO	12,849
Lake township	LOGAN	12,774
Plain township	FRANK	12,761
Amherst city	LORAI	12,681
Wilmington city	CLINT	12,664
Wickliffe city	LAKE_	12,652
Moorefield township	CLARK	12,622
Union township	ROSS_	12,530
Shawnee township	ALLEN	12,482
Canton township	STARK	12,477
Perkins township	ERIE_	12,390
Springfield township	CLARK	12,334
Conneaut city	ASHTA	12,318
Green township	WAYNE	12,246
Macedonia city	SUMMI	12,168
Falls township	HOCKI	11,886
Seven Hills city	CUYAH	11,720
Scioto township	PICKA	11,712
Bucyrus city	CRAWF	11,684
Norton city	SUMMI	11,668
Sharonville city	HAMIL	11,572
Franklin township	FRANK	11,502
Brooklyn city	CUYAH	11,359
Brimfield township	PORTA	11,352
Ravenna city	PORTA	11,323
Concord township	DELAW	11,207
Brunswick Hills township	MEDIN	11,196
Lake township	WOOD_	11,160
Madison township	RICHL	11,106
St. Marys township	AUGLA	11,093
Springfield township	RICHL	11,064
Coshocton city	COSHO	11,050
Bedford Heights city	CUYAH	11,020

Springdale city	HAMIL	11,007
Mad River township	CLARK	10,984
Pleasant township	VAN_W	10,928
Montgomery city	HAMIL	10,853
Columbus city	FAIRF	10,849
Sagamore Hills township	SUMMI	10,845
Richmond Heights city	CUYAH	10,801
Huron township	ERIE_	10,724
Reading city	HAMIL	10,600
Galion City township	CRAWF	10,450
Heath city	LICKI	10,412
London city	MADIS	10,279
Granville township	LICKI	10,244
Coventry township	SUMMI	10,238
Liberty township	HIGHL	10,201
Island Creek township	JEFFE	10,173
Bloom township	FAIRF	10,159
Blendon township	FRANK	10,152
Geneva township	ASHTA	10,080
Struthers city	MAHON	10,063
Bath township	SUMMI	10,024
Willoughby Hills city	LAKE_	10,019
East Liverpool city	COLUM	9,958
Chester township	GEAUG	9,957
Porter township	SCIOT	9,876
Chippewa township	WAYNE	9,795
Mill township	TUSCA	9,782
Fairfield township	COLUM	9,769
Napoleon township	HENRY	9,750
Unity township	COLUM	9,721
Saybrook township	ASHTA	9,711
Loveland city	HAMIL	9,705
North College Hill city	HAMIL	9,663
Clinton township	FULTO	9,630
Oakwood city	MONTG	9,572
Union township	MIAMI	9,569
Sugarcreek township	GREEN	9,534
Louisville city	STARK	9,521
Jerome township	UNION	9,504
Madeira city	HAMIL	9,487
Bath township	ALLEN	9,399
Champion township	TRUMB	9,381
Nimishillen township	STARK	9,354
Berlin township	DELAW	9,344
Medina township	MEDIN	9,183
Tate township	CLERM	9,162
Union township	LICKI	9,130

Westerville City township	DELAW	9,125
Fostoria city	SENEC	9,036
Sharon township	RICHL	9,006
Ravenna township	PORTA	8,980
Sheffield Lake city	LORAI	8,957
Clay township	MONTG	8,876
Perry township	LAKE_	8,862
Rome township	LAWRE	8,779
Wyoming city	HAMIL	8,756
Ross township	BUTLE	8,751
German township	MONTG	8,747
Bryan city	WILLI	8,729
Highland Heights city	CUYAH	8,719
Falls township	MUSKI	8,718
Cheviot city	HAMIL	8,658
Wayne township	WARRE	8,658
Hamilton township	FRANK	8,634
Newton township	TRUMB	8,618
Rootstown township	PORTA	8,602
Olmsted Falls city	CUYAH	8,582
Madison township	BUTLE	8,556
Swan Creek township	FULTO	8,555
Oberlin city	LORAI	8,555
Harrison township	LICKI	8,520
Fayette township	LAWRE	8,494
Brookfield township	TRUMB	8,447
Union township	LAWRE	8,411
Eaton city	PREBL	8,375
Harrison township	PICKA	8,274
Butler township	MONTG	8,269
Liberty township	FAIRF	8,214
Pultney township	BELMO	8,163
Hanover township	BUTLE	8,111
Grandview Heights city	FRANK	8,085
Pleasant township	HARDI	8,037
Ottawa township	PUTNA	8,034
Hinckley township	MEDIN	8,025
Brownhelm township	LORAI	7,877
Cross Creek township	JEFFE	7,870
Campbell city	MAHON	7,852
St. Clair township	COLUM	7,804
Monroe township	LICKI	7,753
Columbus City township	DELAW	7,739
Fairlawn city	SUMMI	7,710
Independence city	CUYAH	7,584
German township	CLARK	7,578
Crane township	WYAND	7,533

Monroe township	CLERM	7,531
Columbia township	LORAI	7,411
Pee Pee township	PIKE_	7,392
Bellbrook city	GREEN	7,317
Brown township	CARRO	7,214
Jefferson township	MADIS	7,212
Sugar Creek township	WAYNE	7,187
Mentor-on-the-Lake city	LAKE_	7,131
Carlisle township	LORAI	7,124
Troy township	RICHL	7,116
Cortland city	TRUMB	7,105
Munson township	GEAUG	7,087
Liberty township	HARDI	7,060
Liberty township	HANCO	7,044
Waterville township	LUCAS	7,036
Mount Healthy city	HAMIL	6,996
East Union township	WAYNE	6,946
Kirtland city	LAKE_	6,937
York township	ATHEN	6,852
Union City township	MONTG	6,811
Springfield township	MAHON	6,800
Pepper Pike city	CUYAH	6,796
Pleasant township	FRANK	6,757
Beaver township	MAHON	6,756
Xenia township	GREEN	6,742
Belpre city	WASHI	6,728
Pike township	PERRY	6,688
Walnut township	FAIRF	6,673
St. Clair township	BUTLE	6,671
Butler township	MERCE	6,653
Marion township	ALLEN	6,629
Washington township	RICHL	6,622
German township	FULTO	6,576
Auburn township	GEAUG	6,574
LaGrange township	LORAI	6,560
Milford city	CLERM	6,555
Sugar Creek township	STARK	6,547
Sunbury Village township	DELAW	6,537
Perry township	LAWRE	6,533
Amherst township	LORAI	6,492
Richfield township	SUMMI	6,437
Madison township	HIGHL	6,422
Newberry township	MIAMI	6,395
Moraine city	MONTG	6,393
Whitewater township	HAMIL	6,375
Rossford city	WOOD_	6,299
Clyde city	SANDU	6,294

Franklin township	PORTA	6,283
Jackson city	JACKS	6,252
Union township	WARRE	6,251
Willard city	HURON	6,197
Pleasant township	FAIRF	6,181
Wellington township	LORAI	6,140
Mifflin township	RICHL	6,106
The Village of Indian Hill city	HAMIL	6,087
Jackson township	MONTG	6,076
Huntington township	ROSS_	6,069
Lafayette township	MEDIN	6,056
Ballville township	SANDU	6,042
Crosby township	HAMIL	6,030
Port Clinton city	OTTAW	6,025
Rittman city	WAYNE	6,015
Roche de Boeuf township	LUCAS	5,987
Suffield township	PORTA	5,973
Sharon township	MEDIN	5,966
Gilead township	MORRO	5,942
Bazetta township	TRUMB	5,912
Noble township	DEFIA	5,909
Cedarville township	GREEN	5,899
Grafton village	LORAI	5,895
Howard township	KNOX_	5,873
Richland township	ALLEN	5,871
Hardy township	HOLME	5,870
Lawrence township	TUSCA	5,870
Union township	MADIS	5,867
Jefferson township	MONTG	5,855
Perry township	MONTG	5,848
Eaton township	LORAI	5,828
Tuscarawas township	STARK	5,801
Center township	COLUM	5,793
Liverpool township	MEDIN	5,750
Greenfield township	FAIRF	5,745
Warren township	BELMO	5,743
Paris township	STARK	5,743
Olive township	NOBLE	5,724
Williamsburg township	CLERM	5,682
Stonelick township	CLERM	5,663
Huber Heights city	MIAMI	5,651
Pleasant township	BROWN	5,643
Margaretta township	ERIE_	5,640
Middleton township	WOOD_	5,611
Northfield Center township	SUMMI	5,597
Ohio township	CLERM	5,533
Marion township	CLINT	5,520

Bethlehem township	STARK	5,520
Salisbury township	MEIGS	5,512
Berkshire township	DELAW	5,477
Springfield township	MUSKI	5,452
Deer Park city	HAMIL	5,432
Mead township	BELMO	5,430
Osnaburg township	STARK	5,421
Wellston city	JACKS	5,412
Reminderville village	SUMMI	5,412
Russell township	GEAUG	5,404
Green township	GALLI	5,357
Morgan township	BUTLE	5,345
Jefferson township	ASHTA	5,317
Salem township	OTTAW	5,311
Randolph township	PORTA	5,276
Newton township	MUSKI	5,247
Shalersville township	PORTA	5,245
Newbury township	GEAUG	5,244
Chardon city	GEAUG	5,242
Salem township	WARRE	5,215
Washington township	SCIOT	5,214
Tiffin township	ADAMS	5,210
Green township	ROSS_	5,186
Northwood city	WOOD_	5,160
Harrison township	PERRY	5,145
Salem township	COLUM	5,142
Canaan township	WAYNE	5,134
Washington township	VAN_W	5,126
Goshen township	TUSCA	5,081
Berne township	FAIRF	5,057
Munroe Falls city	SUMMI	5,044
Jackson township	GUERN	4,998
Pleasant township	MARIO	4,939
Miami township	GREEN	4,933
Harlan township	WARRE	4,929
Lexington township	STARK	4,925
Danbury township	OTTAW	4,924
Silverton village	HAMIL	4,908
Jefferson township	RICHL	4,905
Wayne township	MUSKI	4,892
Hicksville township	DEFIA	4,872
Muskingum township	MUSKI	4,861
Vermilion township	ERIE_	4,857
Hocking township	FAIRF	4,850
Paint township	HIGHL	4,850
Franklin township	TUSCA	4,846
Clay township	OTTAW	4,825



Licking township	LICKI	4,824
Baughman township	WAYNE	4,799
Ottawa Hills village	LUCAS	4,790
Oxford township	TUSCA	4,789
Bethel township	MIAMI	4,758
Warren township	TRUMB	4,744
Concord township	ROSS_	4,743
Gallipolis township	GALLI	4,725
Salt Creek township	HOLME	4,685
Hambden township	GEAUG	4,676
Perry township	BROWN	4,674
Wayne township	CLERM	4,637
Vermilion city	ERIE_	4,637
Wooster township	WAYNE	4,615
Crawford township	WYAND	4,610
Sterling township	BROWN	4,602
Bellevue city	SANDU	4,595
Mantua township	PORTA	4,576
Paint township	HOLME	4,564
Granger township	MEDIN	4,556
Thorn township	PERRY	4,555
Harlem township	DELAW	4,554
Stokes township	LOGAN	4,550
Berlin township	HOLME	4,546
Salt Creek township	WAYNE	4,542
Middlefield township	GEAUG	4,525
Dover township	TUSCA	4,515
Crestline village	CRAWF	4,510
Clinton township	FRANK	4,499
Chardon township	GEAUG	4,494
Wayne township	DARKE	4,491
Sugar Creek township	TUSCA	4,464
Parkman township	GEAUG	4,446
Columbia township	HAMIL	4,446
Washington township	STARK	4,443
Congress township	WAYNE	4,439
Center township	CARRO	4,428
Muskingum township	WASHI	4,424
Wadsworth township	MEDIN	4,384
Burton township	GEAUG	4,379
Wayne township	BUTLE	4,375
Elkrun township	COLUM	4,367
Reading township	PERRY	4,358
Washington township	HANCO	4,353
Washington township	UNION	4,344
Clark township	HOLME	4,322
Chagrin Falls township	CUYAH	4,317

Knox township	JEFFE	4,317
Harrison township	PREBL	4,305
York township	MEDIN	4,284
Marlboro township	STARK	4,277
Harrison township	SCIOT	4,275
Union township	MUSKI	4,265
Marietta township	WASHI	4,265
Darby township	MADIS	4,261
York township	FULTO	4,257
Lafayette township	COSHO	4,250
Washington township	DELAW	4,250
Twin township	DARKE	4,249
Franklin township	WAYNE	4,235
Granville township	MERCE	4,227
Gratis township	PREBL	4,224
Sebring village	MAHON	4,191
Colerain township	BELMO	4,174
Montgomery township	WOOD_	4,157
Sheffield village	LORAI	4,135
Pike township	BROWN	4,134
Steubenville township	JEFFE	4,117
Green township	SCIOT	4,107
Clinton township	SENEC	4,105
Smith township	MAHON	4,097
Washington township	MUSKI	4,097
Troy township	WOOD_	4,097
Clearcreek township	FAIRF	4,084
Henry township	WOOD_	4,079
St. Bernard village	HAMIL	4,070
Knox township	COLUM	4,068
Trimble township	ATHEN	4,041
Jackson township	AUGLA	4,011
Wayne township	WAYNE	4,005
Rush Creek township	FAIRF	3,996
Walnut Creek township	HOLME	3,992
Vienna township	TRUMB	3,978
South Russell village	GEAUG	3,972
Sheffield township	LORAI	3,963
Warren township	WASHI	3,948
Montpelier village	WILLI	3,942
Perry township	FRANK	3,929
Woodlawn village	HAMIL	3,916
Gasper township	PREBL	3,911
Belpre township	WASHI	3,897
Liberty township	LOGAN	3,891
Madison township	SCIOT	3,887
Brown township	FRANK	3,886

Jackson township	ASHLA	3,884
Paulding township	PAULD	3,878
Liverpool township	COLUM	3,862
Twinsburg township	SUMMI	3,857
Amberley village	HAMIL	3,840
Warren township	JEFFE	3,832
Somers township	PREBL	3,829
Pike township	STARK	3,818
Golf Manor village	HAMIL	3,814
Pleasant township	PUTNA	3,794
Hilliar township	KNOX_	3,781
Allen township	OTTAW	3,773
Meigs township	ADAMS	3,761
German township	AUGLA	3,751
Scioto township	DELAW	3,742
Greenhills village	HAMIL	3,741
Pike township	CLARK	3,733
Silvercreek township	GREEN	3,732
Southington township	TRUMB	3,731
Lanier township	PREBL	3,727
Catawba Island township	OTTAW	3,711
Jackson township	RICHL	3,700
Green township	ASHLA	3,676
Fairfield township	HIGHL	3,661
Huntsburg township	GEAUG	3,657
Harmony township	CLARK	3,652
Bellevue city	HURON	3,650
Valley township	SCIOT	3,635
Goshen township	CHAMP	3,633
Green township	BROWN	3,632
Franklin township	CLERM	3,604
Union township	FAYET	3,598
Madison township	SANDU	3,587
Milan township	ERIE_	3,580
Oakwood village	CUYAH	3,572
Milton township	MAHON	3,565
Sandy township	STARK	3,561
Sandusky township	SANDU	3,551
Waterford township	WASHI	3,547
Butler township	COLUM	3,542
Northfield village	SUMMI	3,541
Richland township	CLINT	3,526
Milford township	BUTLE	3,523
Mariemont village	HAMIL	3,518
Newton township	MIAMI	3,516
Clay township	SCIOT	3,516
Lockland village	HAMIL	3,514

Jefferson township	JACKS	3,509
Twin township	ROSS_	3,492
Claibourne township	UNION	3,481
Moreland Hills village	CUYAH	3,466
Hanover township	COLUM	3,459
Paint township	WAYNE	3,458
Franklin township	SHELB	3,457
Norwalk township	HURON	3,451
Berlin township	ERIE_	3,450
Center township	MONRO	3,446
Orange village	CUYAH	3,421
Green township	MAHON	3,414
Springfield township	GALLI	3,413
Mesopotamia township	TRUMB	3,404
Green Creek township	SANDU	3,389
Dover township	ATHEN	3,387
Cadiz township	HARRI	3,387
Perry township	ALLEN	3,382
Dinsmore township	SHELB	3,379
Providence township	LUCAS	3,378
McLean township	SHELB	3,378
Middleton township	COLUM	3,359
Mayfield village	CUYAH	3,356
Washington township	LOGAN	3,351
Seal township	PIKE_	3,351
Adams township	DARKE	3,343
Lordstown village	TRUMB	3,332
Marion township	MERCE	3,322
Ridge township	VAN__W	3,309
Woodville township	SANDU	3,303
Bennington township	MORRO	3,297
Elk township	VINTO	3,287
Pleasant township	MADIS	3,272
Elyria township	LORAI	3,250
Madison township	LICKI	3,248
New London township	HURON	3,226
Jefferson township	PREBL	3,226
Green township	HOCKI	3,224
Mechanic township	HOLME	3,222
Litchfield township	MEDIN	3,215
Darby township	PICKA	3,213
Newton township	LICKI	3,194
Hopewell township	MUSKI	3,193
West township	COLUM	3,173
McDonald village	TRUMB	3,172
Clinton township	WAYNE	3,165
Fulton township	FULTO	3,147

Lincoln Heights village	HAMIL	3,144
Jackson township	ALLEN	3,143
Pleasant township	CLARK	3,143
Union township	CLINT	3,140
Leroy township	LAKE_	3,128
Wellsville village	COLUM	3,113
Claridon township	GEAUG	3,103
Goshen township	MAHON	3,101
Nelson township	PORTA	3,101
Marion township	HANCO	3,097
Prairie township	HOLME	3,096
Jackson township	CLERM	3,089
Orwell township	ASHTA	3,077
Johnson township	CHAMP	3,077
Sutton township	MEIGS	3,077
Guilford township	MEDIN	3,076
Plain township	WAYNE	3,069
Spencer township	ALLEN	3,067
Richland township	DEFIA	3,063
Washington township	LUCAS	3,055
Somerford township	MADIS	3,053
Springfield township	WILLI	3,048
Chester township	WAYNE	3,043
Hanover township	LICKI	3,036
Cardington township	MORRO	3,031
Jefferson township	LOGAN	3,028
Goshen township	BELMO	3,027
Smithfield township	JEFFE	3,011
Carryall township	PAULD	3,010
Farmington township	TRUMB	2,993
Washington township	LICKI	2,992
Washington township	PICKA	2,991
Worthington township	RICHL	2,988
Milton township	WAYNE	2,964
Walnut township	PICKA	2,962
Clark township	BROWN	2,952
Vernon township	CLINT	2,951
Sandy township	TUSCA	2,946
Union township	PUTNA	2,945
Congress township	MORRO	2,939
Rush township	SCIOT	2,939
Center township	WILLI	2,928
Lakemore village	SUMMI	2,926
Madison township	COLUM	2,922
Harris township	OTTAW	2,910
Jerusalem township	LUCAS	2,895
Clinton township	KNOX_	2,886

Deerfield township	PORTA	2,838
Lee township	ATHEN	2,837
Warwick township	TUSCA	2,827
Swanton township	LUCAS	2,822
Van Buren township	PUTNA	2,821
Alexander township	ATHEN	2,801
Mogadore village	SUMMI	2,799
Grafton township	LORAI	2,789
Rush township	CHAMP	2,788
Palmyra township	PORTA	2,780
Troy township	GEAUG	2,778
Salem township	JEFFE	2,778
Claridon township	MARIO	2,777
Mad River township	CHAMP	2,765
Wakeman township	HURON	2,761
Jackson township	PERRY	2,761
Auglaize township	ALLEN	2,757
Liberty township	LICKI	2,756
Allen township	HANCO	2,754
Washington township	WARRE	2,752
Montgomery township	ASHLA	2,749
Middlefield village	GEAUG	2,748
Lodi village	MEDIN	2,746
North Kingsville village	ASHTA	2,742
Union township	BROWN	2,739
Perry township	MUSKI	2,728
Saltcreek township	PICKA	2,727
Amanda township	FAIRF	2,722
Monroe township	RICHL	2,721
Bloom township	SCIOT	2,714
Delaware township	DELAW	2,713
Green township	CLARK	2,711
Bristol township	TRUMB	2,704
Newtown village	HAMIL	2,702
Hopewell township	SENEC	2,672
Evendale village	HAMIL	2,669
Twin township	PREBL	2,669
Jackson township	DARKE	2,668
St. Joseph township	WILLI	2,666
Reily township	BUTLE	2,660
Windsor township	ASHTA	2,659
Loramie township	SHELB	2,650
Freedom township	PORTA	2,649
Fredericktown village	KNOX_	2,648
Richland township	LOGAN	2,645
Freedom township	WOOD_	2,644
New Jasper township	GREEN	2,639

Westfield township	MEDIN	2,632
Canaan township	MADIS	2,631
Liberty township	ROSS_	2,623
Brady township	WILLI	2,621
Sullivan township	ASHLA	2,620
Union township	KNOX_	2,620
Harmony township	MORRO	2,610
Jefferson township	FAYET	2,607
Lick township	JACKS	2,600
Dodson township	HIGHL	2,598
Harpersfield township	ASHTA	2,591
Hopewell township	PERRY	2,583
Dunham township	WASHI	2,581
Andover township	ASHTA	2,577
Springfield township	ROSS_	2,573
Orange township	ASHLA	2,569
Loveland city	CLERM	2,568
Atwater township	PORTA	2,564
Barlow township	WASHI	2,560
Vermillion township	ASHLA	2,558
Jersey township	LICKI	2,557
Jackson township	CHAMP	2,555
College township	KNOX_	2,553
Jefferson township	SCIOT	2,546
St. Albans township	LICKI	2,542
Madison township	CLARK	2,532
Circleville township	PICKA	2,531
Elizabeth township	LAWRE	2,527
Silver Lake village	SUMMI	2,516
Bloom township	WOOD_	2,513
Franklin township	MERCE	2,511
Chester township	MEIGS	2,497
Marion township	HOCKI	2,493
Wells township	JEFFE	2,491
Troy township	ATHEN	2,490
Salem township	CHAMP	2,488
York township	SANDU	2,479
Huntington township	BROWN	2,478
Spring Valley township	GREEN	2,478
Florence township	ERIE_	2,470
Green township	CLINT	2,468
Hanover township	ASHLA	2,467
Braceville township	TRUMB	2,467
Benton township	OTTAW	2,449
Garrettsville village	PORTA	2,449
Pulaski township	WILLI	2,446
Liberty township	HENRY	2,442



Staunton township	MIAMI	2,439
Pebble township	PIKE_	2,428
Jackson township	MUSKI	2,425
Ripley township	HOLME	2,415
Jackson township	SHELB	2,414
New Haven township	HURON	2,409
Wayne township	TUSCA	2,409
Perry township	HOCKI	2,408
New Russia township	LORAI	2,404
Harrison township	CARRO	2,397
Darby township	UNION	2,397
Hiram township	PORTA	2,396
Lewis township	BROWN	2,393
Buck township	HARDI	2,391
Pleasant township	HANCO	2,377
Allen township	UNION	2,365
Fowler township	TRUMB	2,360
Kingston township	DELAW	2,359
Milton township	ASHLA	2,357
Terrace Park village	HAMIL	2,355
Lawrence township	LAWRE	2,355
Waterloo township	ATHEN	2,352
Licking township	MUSKI	2,352
Edinburg township	PORTA	2,351
Nile township	SCIOT	2,350
Monroe township	KNOX_	2,339
Seville Village township	MEDIN	2,335
Dover township	UNION	2,326
York township	BELMO	2,320
Mecca township	TRUMB	2,319
Washington township	SANDU	2,315
Richland township	FAIRF	2,307
Marion township	HARDI	2,301
Glendale village	HAMIL	2,298
New Boston village	SCIOT	2,297
Morgan township	ASHTA	2,293
Franklin township	JACKS	2,290
Morgan township	MORGA	2,287
Highland township	DEFIA	2,284
Trenton township	DELAW	2,276
Union township	BELMO	2,275
Gates Mills village	CUYAH	2,264
Scott township	ADAMS	2,262
Washington township	BROWN	2,262
Loudon township	SENEC	2,246
Riley township	PUTNA	2,242
Austinburg township	ASHTA	2,240

Morgan township	SCIOT	2,232
Clear Creek township	ASHLA	2,217
Chatham township	MEDIN	2,213
Neave township	DARKE	2,198
Ridgefield township	HURON	2,197
Porter township	DELAW	2,194
Mount Pleasant township	JEFFE	2,191
Winchester township	ADAMS	2,190
Bartlow township	HENRY	2,187
Washington township	CLERM	2,182
Newark township	LICKI	2,175
Gorham township	FULTO	2,168
Harrison township	DARKE	2,164
Addison township	GALLI	2,160
Westland township	GUERN	2,157
Rushcreek township	LOGAN	2,153
Thompson township	GEAUG	2,144
Springcreek township	MIAMI	2,144
Monroe township	ASHTA	2,138
Rutland township	MEIGS	2,137
Dublin township	MERCE	2,132
Ellsworth township	MAHON	2,128
Jackson township	MAHON	2,124
Weston township	WOOD_	2,124
Gibson township	MERCE	2,121
Mary Ann township	LICKI	2,120
Carroll township	OTTAW	2,117
Union township	CHAMP	2,112
Franklin township	LICKI	2,112
Miami township	LOGAN	2,110
Troy township	DELAW	2,105
Raccoon township	GALLI	2,102
Morris township	KNOX_	2,098
Wayne township	JEFFE	2,093
Madison township	JACKS	2,090
Elmwood Place village	HAMIL	2,087
Monroe township	PREBL	2,084
Van Buren township	SHELB	2,083
Mohican township	ASHLA	2,078
Salem township	SHELB	2,076
Monroe township	ALLEN	2,067
Richland township	GUERN	2,066
Liberty township	ADAMS	2,065
Montgomery township	MARIO	2,064
Amanda township	ALLEN	2,061
Harrison township	LOGAN	2,061
Union township	SCIOT	2,057

Brown township	DARKE	2,056
Brown township	KNOX_	2,048
Liberty township	UNION	2,048
Buckskin township	ROSS_	2,047
Monroe township	PUTNA	2,044
Prospect township	MARIO	2,043
Eden township	SENEC	2,042
Valley township	GUERN	2,041
Adams township	CLINT	2,040
Lincoln township	MORRO	2,040
Pickaway township	PICKA	2,036
Walton Hills village	CUYAH	2,033
Delaware township	DEFIA	2,030
Jackson township	HARDI	2,029
Monterey township	PUTNA	2,029
Liberty township	SENEC	2,029
Chester township	CLINT	2,027
Perry township	ASHLA	2,024
Windsor township	LAWRE	2,022
Colerain township	ROSS_	2,017
Washington township	CLINT	2,015
Clark township	CLINT	2,014
Tully township	VAN_W	2,013
Springfield township	JEFFE	2,005
Washington township	COLUM	2,002
Jennings township	PUTNA	2,002
Cynthian township	SHELB	2,000
Coal township	JACKS	1,996
Washington township	HENRY	1,991
Noble township	NOBLE	1,986
Plymouth township	RICHL	1,981
Polk township	CRAWF	1,974
Yellow Creek township	COLUM	1,973
Berlin township	MAHON	1,973
Florence township	WILLI	1,973
Perry township	MORRO	1,971
Union township	HIGHL	1,969
Crawford township	COSHO	1,950
Scioto township	JACKS	1,949
Washington township	AUGLA	1,944
Bucks township	TUSCA	1,942
Clay township	TUSCA	1,942
Montville township	GEAUG	1,938
Flushing township	BELMO	1,936
Whetstone township	CRAWF	1,931
Plymouth township	ASHTA	1,928
Bronson township	HURON	1,927

Monroe township	CARRO	1,924
Brown township	PAULD	1,924
McArthur township	LOGAN	1,920
Paxton township	ROSS_	1,918
Liberty township	KNOX_	1,906
Newport township	WASHI	1,901
Washington township	SHELB	1,899
Valley View village	CUYAH	1,897
Windsor township	MORGA	1,897
Killbuck township	HOLME	1,894
Vernon township	SCIOT	1,891
Weller township	RICHL	1,884
Manchester township	ADAMS	1,882
Pleasant township	HENRY	1,882
Union township	HANCO	1,881
Amboy township	FULTO	1,878
New Market township	HIGHL	1,874
Wayne township	CHAMP	1,872
Adams township	GUERN	1,872
Milford township	KNOX_	1,866
Washington township	WOOD_	1,864
Noble township	AUGLA	1,863
Newburgh Heights village	CUYAH	1,862
Hartford township	TRUMB	1,861
Rome township	ASHTA	1,854
North Bloomfield township	MORRO	1,853
Jackson township	COSHO	1,852
Chester township	MORRO	1,851
Jefferson township	MUSKI	1,850
Clinton township	VINTO	1,847
Penfield township	LORAI	1,835
Paint township	FAYET	1,825
Jefferson township	WILLI	1,814
Spencer township	MEDIN	1,812
Liberty township	JACKS	1,811
Cass township	MUSKI	1,811
Newton township	PIKE_	1,810
Washington township	PREBL	1,809
Monroe township	LOGAN	1,800
Bowling Green township	LICKI	1,799
Richland township	MARIO	1,784
Windham township	PORTA	1,784
Damascus township	HENRY	1,783
Henrietta township	LORAI	1,779
Jackson township	PAULD	1,773
Berlin township	KNOX_	1,772
Madison township	FAIRF	1,770

Fairfax village	HAMIL	1,768
South Bloomfield township	MORRO	1,768
Tuscarawas township	COSHO	1,759
Kinsman township	TRUMB	1,751
Union township	AUGLA	1,746
Spencer township	LUCAS	1,746
Sprigg township	ADAMS	1,744
Center township	GUERN	1,744
Johnston township	TRUMB	1,739
Jackson township	BROWN	1,738
Charlestown township	PORTA	1,735
Pike township	FULTO	1,733
Green township	HARRI	1,719
Harrisville township	MEDIN	1,717
Madison township	PICKA	1,712
Clay township	GALLI	1,710
Union township	UNION	1,710
Liberty township	WOOD_	1,690
Elizabeth township	MIAMI	1,686
Malta township	MORGA	1,686
Big Spring township	SENEC	1,683
Venice township	SENEC	1,683
Bennington township	LICKI	1,682
Franklin township	RICHL	1,679
Washington township	HOLME	1,675
Liberty township	PUTNA	1,675
Scipio township	SENEC	1,674
Perry township	LICKI	1,671
Franklin township	BROWN	1,666
Windham village	PORTA	1,666
Pleasant township	KNOX_	1,657
Pike township	KNOX_	1,656
Willshire township	VAN_W	1,652
Olive township	MEIGS	1,651
Kingsville township	ASHTA	1,649
Hamilton township	LAWRE	1,648
Paris township	PORTA	1,648
Monroe township	DARKE	1,647
Moulton township	AUGLA	1,634
Plain township	WOOD_	1,625
Hartsgrove township	ASHTA	1,624
Bloom township	SENEC	1,624
Keene township	COSHO	1,623
Dover township	FULTO	1,621
Richland township	VINTO	1,620
Deercreek township	PICKA	1,613
Jackson township	SANDU	1,610

Franklin township	MORRO	1,609
McKean township	LICKI	1,606
Homer township	MEDIN	1,606
Lostcreek township	MIAMI	1,606
Monroe township	HOLME	1,605
Turtle Creek township	SHELB	1,605
Wheeling township	BELMO	1,604
Cass township	RICHL	1,599
Canaan township	ATHEN	1,586
Tiffin township	DEFIA	1,586
Grand Prairie township	MARIO	1,586
Grand Rapids township	WOOD_	1,586
Brown township	MIAMI	1,585
Salem township	TUSCA	1,584
Benton township	PIKE_	1,583
Monroe township	MADIS	1,581
Clarksfield township	HURON	1,578
Richfield township	LUCAS	1,575
Pittsfield township	LORAI	1,573
Townsend township	HURON	1,571
Radnor township	DELAW	1,570
Perry township	WOOD_	1,568
Clayton township	PERRY	1,565
Jefferson township	CRAWF	1,562
North township	HARRI	1,562
Portage township	WOOD_	1,558
Oxford township	COSHO	1,554
Penn township	HIGHL	1,542
Clay township	KNOX_	1,542
Watertown township	WASHI	1,541
Hale township	HARDI	1,537
Augusta township	CARRO	1,531
Van Buren township	DARKE	1,528
Washington township	DEFIA	1,528
Perry township	GALLI	1,524
Recovery township	MERCE	1,523
Townsend township	SANDU	1,523
Wills township	GUERN	1,521
Harrison township	MUSKI	1,521
Brooklyn Heights village	CUYAH	1,519
Taylor township	UNION	1,516
Adams township	WASHI	1,516
Royalton township	FULTO	1,515
Harrison township	PAULD	1,511
Fairfield township	TUSCA	1,509
Wayne township	AUGLA	1,508
Camden township	LORAI	1,508

New Middletown village	MAHON	1,507
Washington township	MIAMI	1,503
Sheffield township	ASHTA	1,499
Clay township	HIGHL	1,499
Peru township	MORRO	1,496
Arlington village	HANCO	1,492
Dudley township	HARDI	1,490
Leesburg township	UNION	1,487
Marion township	PIKE_	1,478
Cranberry township	CRAWF	1,477
Pleasant township	SENEC	1,477
Bearfield township	PERRY	1,465
Sycamore township	WYAND	1,462
Jefferson township	COSHO	1,461
Perry township	RICHL	1,461
Carthage township	ATHEN	1,459
Butler township	DARKE	1,455
Starr township	HOCKI	1,455
Patterson township	DARKE	1,452
Fairfield township	MADIS	1,452
Union township	TUSCA	1,449
Rose township	CARRO	1,444
Seneca township	SENEC	1,444
Franklin township	ROSS_	1,439
Liberty township	VAN_W	1,437
Bridgewater township	WILLI	1,434
Smith township	BELMO	1,433
Hartford township	LICKI	1,433
Bratenahl village	CUYAH	1,430
Pioneer village	WILLI	1,429
Greensburg township	PUTNA	1,427
Williamsfield township	ASHTA	1,419
Lodi township	ATHEN	1,419
Brushcreek township	HIGHL	1,418
Greenwich village	HURON	1,409
Jefferson township	BROWN	1,407
Middlebury township	KNOX_	1,406
Brown township	DELAW	1,402
Boston Heights village	SUMMI	1,402
Jackson township	SENEC	1,401
Boston township	SUMMI	1,401
Grandview township	WASHI	1,396
Hopewell township	LICKI	1,395
Huntington township	GALLI	1,393
Blanchard township	HARDI	1,393
Concord township	CHAMP	1,387
Bratton township	ADAMS	1,380



Groton township	ERIE_	1,379
Morgan township	GALLI	1,379
Trumbull township	ASHTA	1,376
Lenox township	ASHTA	1,374
Bokescreek township	LOGAN	1,374
Thompson township	SENEC	1,370
Madison township	PERRY	1,367
Wayne township	ADAMS	1,363
Concord township	HIGHL	1,361
Huntington township	LORAI	1,361
Liberty township	CRAWF	1,358
Monroe township	PERRY	1,356
Oliver township	ADAMS	1,352
Decatur township	WASHI	1,342
Wayne township	FAYET	1,341
York township	UNION	1,341
Vernon township	TRUMB	1,337
Scott township	SANDU	1,333
Auglaize township	PAULD	1,332
Millcreek township	UNION	1,332
Good Hope township	HOCKI	1,331
Scott township	BROWN	1,330
Union township	MERCE	1,330
York township	TUSCA	1,329
Jefferson township	CLINT	1,325
Greenfield township	HURON	1,320
Whiteoak township	HIGHL	1,305
Orange township	HANCO	1,301
Marion township	HENRY	1,301
Harrison township	HENRY	1,297
Bloomington township	RICHL	1,295
Butler township	KNOX_	1,294
Eagle township	BROWN	1,293
Beaver township	PIKE_	1,291
Paint township	ROSS_	1,288
Washington township	DARKE	1,286
Brush Creek township	MUSKI	1,286
Superior township	WILLI	1,286
Eden township	LICKI	1,281
Rumley township	HARRI	1,275
Pusheta township	AUGLA	1,269
Sunbury township	MONRO	1,267
Coitsville township	MAHON	1,264
Washington township	MORRO	1,261
Millwood township	GUERN	1,258
Crane township	PAULD	1,253
Perry township	PICKA	1,253

Rome township	ATHEN	1,251
Monroe township	PICKA	1,250
Bedford township	MEIGS	1,249
Bloomfield township	TRUMB	1,249
Flatrock township	HENRY	1,248
Adams township	SENEC	1,247
Holmes township	CRAWF	1,246
Somerset township	BELMO	1,242
Ames township	ATHEN	1,237
Sugar Creek township	ALLEN	1,231
Mifflin township	ASHLA	1,231
Webster township	WOOD_	1,230
Union township	PIKE_	1,227
Westfield township	MORRO	1,226
Blanchard township	PUTNA	1,224
White Eyes township	COSHO	1,222
Columbia township	MEIGS	1,220
Portage township	OTTAW	1,217
Jackson township	JACKS	1,214
Riley township	SANDU	1,214
Scipio township	MEIGS	1,213
Franklin township	DARKE	1,210
Mifflin township	PIKE_	1,210
Burlington township	LICKI	1,209
Delaware township	HANCO	1,208
Washington township	MERCE	1,201
Ashley village	DELAW	1,198
Clinton village	SUMMI	1,197
Massie township	WARRE	1,195
Richland township	HOLME	1,193
Zane township	LOGAN	1,191
Harrison township	ROSS_	1,189
Caesarscreek township	GREEN	1,185
Biglick township	HANCO	1,184
Westfield Center village	MEDIN	1,184
Ward township	HOCKI	1,183
Marion township	MORGA	1,181
Sugar Creek township	PUTNA	1,181
Big Island township	MARIO	1,174
Saline township	JEFFE	1,171
Jackson township	PIKE_	1,170
Butler township	RICHL	1,167
Franklin township	COSHO	1,165
Pierpont township	ASHTA	1,158
Logan township	AUGLA	1,158
Troy township	MORRO	1,156
Bloomfield township	JACKS	1,155

Antrim township	WYAND	1,155
Salt Creek township	MUSKI	1,153
Erie township	OTTAW	1,147
Knox township	HOLME	1,144
Pleasant township	LOGAN	1,144
Rice township	SANDU	1,143
Bay township	OTTAW	1,142
Jackson township	PREBL	1,141
Oxford township	ERIE_	1,140
Center township	WOOD_	1,140
Northwest township	WILLI	1,139
Palmer township	PUTNA	1,137
Orange township	CARRO	1,133
Fairfield township	WASHI	1,133
Washington township	HOCKI	1,131
Israel township	PREBL	1,131
Blanchard township	HANCO	1,130
Waldo township	MARIO	1,130
Guyan township	GALLI	1,129
Reynoldsburg City township	LICKI	1,127
Fairfield township	HURON	1,124
Liberty township	CLINT	1,123
Milford township	DEFIA	1,120
Jefferson township	GREEN	1,119
Perry township	FAYET	1,118
Salt Creek township	HOCKI	1,117
Washington township	CARRO	1,116
Ripley township	HURON	1,116
Colebrook township	ASHTA	1,115
Sunfish township	PIKE_	1,115
Brush Creek township	SCIOT	1,114
Auburn township	TUSCA	1,109
Rarden township	SCIOT	1,106
Madison township	FAYET	1,102
Troy township	ASHLA	1,101
Center township	MERCE	1,099
Jackson township	PICKA	1,098
Brush Creek township	ADAMS	1,097
Franklin township	ADAMS	1,097
Ridgeville township	HENRY	1,096
Washington township	HIGHL	1,096
Monroe township	HARRI	1,095
Miller township	KNOX_	1,095
Fostoria city	WOOD_	1,092
Salt Lick township	PERRY	1,090
Orange township	SHELB	1,087
Tymochtee township	WYAND	1,086

Orange township	MEIGS	1,085
Eagle township	HANCO	1,084
Harrison township	VINTO	1,084
Monroe township	HENRY	1,083
Green Camp township	MARIO	1,080
Warren township	TUSCA	1,078
Jackson township	KNOX_	1,076
Center township	NOBLE	1,073
Jefferson township	ROSS_	1,064
Scioto township	PIKE_	1,061
Hartland township	HURON	1,060
Salem township	WASHI	1,058
Camp Creek township	PIKE_	1,057
Bethlehem township	COSHO	1,054
Peru township	HURON	1,054
Jackson township	HIGHL	1,053
Fitchville township	HURON	1,046
Eden township	WYAND	1,045
Laurel township	HOCKI	1,042
Spencer township	GUERN	1,041
Deerfield township	ROSS_	1,039
Malaga township	MONRO	1,038
Adams township	CHAMP	1,036
Amanda township	HANCO	1,036
Milton township	JACKS	1,034
Morgan township	KNOX_	1,034
Loveland city	WARRE	1,034
Mill Creek township	COSHO	1,032
Jackson township	HANCO	1,031
Short Creek township	HARRI	1,031
Van Buren township	HANCO	1,024
Hopewell township	MERCE	1,024
Lee township	CARRO	1,022
Norwich township	HURON	1,022
Walnut township	GALLI	1,021
Harrison township	VAN_W	1,020
Benton township	PAULD	1,019
New Lyme township	ASHTA	1,015
Mogadore village	PORTA	1,012
Perry township	PUTNA	1,011
Allen township	DARKE	1,008
Cass township	HANCO	1,008
Marshall township	HIGHL	1,007
Homer township	MORGA	1,006
Greenwich township	HURON	1,002
Sandusky township	RICHL	1,002
Mantua village	PORTA	1,001

Richmond township	ASHTA	1,000
Lowellville village	MAHON	996
Hiram village	PORTA	996
Glenwillow village	CUYAH	994
Wayne township	KNOX_	993
Liberty township	DARKE	986
Perry township	LOGAN	986
Richmond township	HURON	985
Fallsbury township	LICKI	985
Perry township	SHELB	982
Range township	MADIS	981
Salem township	WYAND	981
Latty township	PAULD	978
Fox township	CARRO	977
Mason township	LAWRE	974
Clay township	MUSKI	971
Madison township	GUERN	969
Freedom township	HENRY	967
Deer Creek township	MADIS	967
Bloom township	MORGA	962
Concord township	FAYET	961
Harrison township	GALLI	959
Jefferson township	TUSCA	958
Ruggles township	ASHLA	955
North Randall village	CUYAH	954
Jackson township	UNION	954
Wesley township	WASHI	952
Oxford township	DELAW	950
Greene township	TRUMB	950
Ohio township	GALLI	947
Salem township	MUSKI	946
Union township	VAN_W	946
Salem township	MEIGS	939
Coal township	PERRY	939
Chesterfield township	FULTO	938
Perry township	CARRO	934
Milton township	WOOD_	929
Loudon township	CARRO	925
Meigsville township	MORGA	921
Perry township	PIKE_	915
Cherry Valley township	ASHTA	913
Wabash township	DARKE	909
Liberty township	MERCE	909
Pitt township	WYAND	909
Green township	SHELB	903
Mark township	DEFIA	902
Highland township	MUSKI	902

Canaan township	MORRO	900
Jefferson township	ADAMS	898
Cheshire township	GALLI	898
Bentleyville village	CUYAH	897
Lebanon township	MEIGS	897
Madison township	WILLI	895
Farmer township	DEFIA	892
Swan township	VINTO	892
Buffalo township	NOBLE	885
Jackson township	PUTNA	885
Adams township	DEFIA	884
Liberty township	GUERN	884
Lee township	MONRO	883
Harrison township	CHAMP	882
McDonald township	HARDI	874
Lyme township	HURON	873
Madison township	HANCO	869
Union township	CARRO	868
Rush township	TUSCA	867
Fearing township	WASHI	858
Brighton township	LORAI	855
Harrison township	KNOX_	854
Denmark township	ASHTA	847
Richland township	WYAND	846
Pleasant township	PERRY	842
Fairfield township	MAHON	839
Deerfield township	MORGA	839
Ohio township	MONRO	837
Shawnee Hills village	DELAW	835
Tully township	MARIO	834
Gustavus township	TRUMB	834
Salem township	MONRO	831
Lawrence township	WASHI	824
Arlington Heights village	HAMIL	823
Bucyrus township	CRAWF	821
Richland township	DARKE	820
Aid township	LAWRE	819
Ross township	GREEN	818
Put-in-Bay township	OTTAW	813
Muhlenberg township	PICKA	813
Washington township	UNION	812
Wilkesville township	VINTO	810
East township	CARRO	808
Dorset township	ASHTA	807
Wayne township	COLUM	797
Washington township	JACKS	796
Rochester township	LORAI	792

Clay township	AUGLA	790
Salem township	HIGHL	782
Benton township	HOCKI	780
Marion township	FAYET	774
Jefferson township	KNOX_	768
York township	VAN_W	768
Adams township	COSHO	765
Emerald township	PAULD	765
Union township	LOGAN	755
Beaver township	NOBLE	755
Oxford township	GUERN	754
York township	MORGA	753
Mill Creek township	WILLI	752
Mifflin township	WYAND	741
Vernon township	CRAWF	740
Washington township	HARDI	740
Kettering city	GREEN	739
Washington township	TUSCA	739
Auburn township	CRAWF	738
Reed township	SENEC	738
Lake township	ASHLA	736
Franklin township	COLUM	735
Portage township	HANCO	734
Byrd township	BROWN	733
Letart township	MEIGS	733
Monroe township	GUERN	730
Washington township	COSHO	727
Freeport township	HARRI	726
Harding township	LUCAS	726
Jackson township	VINTO	721
Londonderry township	GUERN	710
Wayne township	BELMO	703
Jasper township	FAYET	703
German township	HARRI	702
Jackson township	WOOD_	702
Wayne township	CLINT	700
Blue Creek township	PAULD	700
Chatfield township	CRAWF	696
Franklin township	FULTO	695
Monday Creek township	PERRY	694
Kirtland Hills village	LAKE_	692
Pike township	COSHO	689
Mississinawa township	DARKE	688
Spencer village	MEDIN	684
Wheeling township	GUERN	680
Hamer township	HIGHL	679
Center township	MORGA	677



Clark township	COSHO	670
Wayne township	ASHTA	668
Eagle township	VINTO	667
Washington township	PAULD	663
Highland Hills village	CUYAH	662
Thompson township	DELAW	659
Penn township	MORGA	656
Ross township	JEFFE	655
Chippewa Lake village	MEDIN	654
Hoaglin township	VAN_W	650
Stokes township	MADIS	648
Green Springs village	SENEC	645
Woodmere village	CUYAH	641
Washington township	HARRI	640
Union township	MORGA	638
Jennings township	VAN_W	636
Perry township	COSHO	635
Richfield township	HENRY	635
Marble Cliff village	FRANK	634
Roundhead township	HARDI	630
Timberlake village	LAKE_	629
Tod township	CRAWF	627
Hunting Valley village	CUYAH	627
Linton township	COSHO	626
Decatur township	LAWRE	625
Monroe township	ADAMS	624
Blue Rock township	MUSKI	622
Adams township	MONRO	620
Adams township	MUSKI	619
Marion township	NOBLE	618
Black Creek township	MERCE	611
Salt Rock township	MARIO	605
Bedford township	COSHO	604
Bowling Green township	MARIO	603
Jackson township	WYAND	596
Summit township	MONRO	595
Taylor Creek township	HARDI	593
Lynn township	HARDI	591
Lykens township	CRAWF	589
Green Springs village	SANDU	588
Cuyahoga Heights village	CUYAH	573
Scott township	MARIO	571
Dixon township	PREBL	568
York township	DARKE	564
Virginia township	COSHO	563
Bern township	ATHEN	556
Paint township	MADIS	554

Green township	ADAMS	552
Palmer township	WASHI	547
Hamilton township	JACKS	545
Pike township	MADIS	545
Vinton township	VINTO	544
Waite Hill village	LAKE_	543
Knox township	VINTO	541
Knox township	GUERN	538
Madison township	VINTO	532
Ridge township	WYAND	532
Goshen township	HARDI	529
Green township	FAYET	521
Oak Run township	MADIS	521
Monroe township	MUSKI	521
Sherman township	HURON	519
Franklin township	HARRI	517
Salem township	AUGLA	507
Washington township	BELMO	505
Wilson township	CLINT	505
Greenfield township	GALLI	503
Cessna township	HARDI	501
Madison township	MUSKI	496
Tiverton township	COSHO	492
Rich Hill township	MUSKI	489
Jackson township	NOBLE	485
Wayne township	NOBLE	479
Washington township	GUERN	478
Goshen township	AUGLA	472
Switzerland township	MONRO	462
Dallas township	CRAWF	459
Jackson township	VAN_W	446
Seneca township	MONRO	444
Enoch township	NOBLE	443
Newcastle township	COSHO	442
Stock township	HARRI	439
Perry township	TUSCA	439
Liberty township	WASHI	438
Sandusky township	CRAWF	437
Washington township	MONRO	429
Symmes township	LAWRE	428
Monroe township	COSHO	427
Wayne township	PICKA	427
Seneca township	NOBLE	423
Perry township	MONRO	420
Green township	MONRO	419
Bloomfield township	LOGAN	417
Kirkwood township	BELMO	412

Jackson township	MONRO	411
Marseilles township	WYAND	404
Athens township	HARRI	390
Brush Creek township	JEFFE	384
Franklin township	MONRO	378
Moorefield township	HARRI	377
Jackson township	CRAWF	374
Grand township	MARIO	373
Gloria Glens Park village	MEDIN	369
Texas township	CRAWF	352
Wayne township	MONRO	336
Sharon township	NOBLE	330
Archer township	HARRI	327
Aurelius township	WASHI	326
Independence township	WASHI	315
Stock township	NOBLE	312
Elk township	NOBLE	303
Benton township	MONRO	298
Nottingham township	HARRI	296
Marlboro township	DELAW	295
Ludlow township	WASHI	289
Tallmadge city	PORTA	280
Bethel township	MONRO	271
Kelleys Island village	ERIE_	256
Brown township	VINTO	255
Meigs township	MUSKI	228
Sugar Bush Knolls village	PORTA	217
Lakeline village	LAKE_	216
Jefferson township	NOBLE	187
Bristol township	MORGA	182
Washington township	LAWRE	174
Orangeville village	TRUMB	174
Hunting Valley village	GEAUG	136
Manchester township	MORGA	117
Rittman city	MEDIN	116
Brookfield township	NOBLE	112
Linndale village	CUYAH	108
Jefferson township	GUERN	97
Harbor View village	LUCAS	89
Canaan township	MEDIN	86
Wayne township	MERCE	63
Union city	MIAMI	37
Milford city	HAMIL	27
Perry township	MAHON	6
Norton city	WAYNE	5
Bellevue city	ERIE_	4
County subdivisions not defined	ASHTA	-

County subdivisions not defined	CUYAH	-
County subdivisions not defined	ERIE_	-
Dayton city	GREEN	-
Fairfield city	HAMIL	-
County subdivisions not defined	LAKE_	-
County subdivisions not defined	LORAI	-
Wayne township	MONTG	-
Galion city	MORRO	-
Youngstown city	TRUMB	-

11,799,448
------------

NAME	COUNTY	TOTPOP	STATUS
Columbus city	FRANK	880,329	Exceeds one ratio
Cleveland city	CUYAH	372,624	
Cincinnati city	HAMIL	309,317	
Toledo city	LUCAS	270,871	
Akron city	SUMMI	190,469	
Dayton city	MONTG	137,644	
Parma city	CUYAH	81,146	
Canton city	STARK	70,872	
Lorain city	LORAI	65,211	
West Chester township	BUTLE	64,830	
Hamilton city	BUTLE	63,399	
Washington township	MONTG	61,682	
Green township	HAMIL	60,424	
Youngstown city	MAHON	60,068	
Colerain township	HAMIL	59,239	
Springfield city	CLARK	58,662	
Kettering city	MONTG	57,123	
Beavercreek township	GREEN	56,025	
Plain township	STARK	53,477	
Elyria city	LORAI	52,656	
Miami township	MONTG	52,156	
Cuyahoga Falls city	SUMMI	51,114	
Lakewood city	CUYAH	50,942	
Sylvania township	LUCAS	50,679	
Newark city	LICKI	49,934	
Euclid city	CUYAH	49,692	
Union township	CLERM	49,639	
Mansfield city	RICHL	47,534	
Mentor city	LAKE_	47,450	
Middletown city	BUTLE	47,210	
Jackson township	FRANK	46,559	
Strongsville city	CUYAH	46,491	
Violet township	FAIRF	45,785	
Cleveland Heights city	CUYAH	45,312	
Fairfield city	BUTLE	44,907	
Anderson township	HAMIL	44,088	
Liberty township	BUTLE	43,999	
Miami township	CLERM	43,943	
Marion township	MARIO	43,796	
Washington township	FRANK	43,593	
Jackson township	STARK	43,067	
Lancaster City township	FAIRF	40,529	
Deerfield township	WARRE	40,525	
Findlay city	HANCO	40,313	
Boardman township	MAHON	40,213	
Bath township	GREEN	39,365	

Warren city	TRUMB	39,201
Mifflin township	FRANK	38,368
Delaware City township	DELAW	38,083
Norwich township	FRANK	37,900
Huber Heights city	MONTG	37,788
Orange township	DELAW	37,452
Upper Arlington city	FRANK	36,800
Clear Creek township	WARRE	36,238
Austintown township	MAHON	36,049
Springfield township	HAMIL	35,862
Lima city	ALLEN	35,579
Brunswick city	MEDIN	35,426
North Ridgeville city	LORAI	35,280
Mason city	WARRE	34,792
Stow city	SUMMI	34,483
Westlake city	CUYAH	34,228
Liberty township	DELAW	33,252
North Olmsted city	CUYAH	32,442
Massillon city	STARK	32,146
Franklin township	WARRE	31,676
Concord township	MIAMI	31,417
North Royalton city	CUYAH	31,322
Bowling Green city	WOOD_	30,808
Hamilton township	WARRE	30,587
Truro township	FRANK	30,401
Lake township	STARK	30,324
Athens township	ATHEN	30,163
Westerville city	FRANK	29,960
Garfield Heights city	CUYAH	29,781
Shaker Heights city	CUYAH	29,439
Delhi township	HAMIL	28,760
Perry township	STARK	28,389
Kent city	PORTA	28,215
Scioto township	ROSS_	27,876
Batavia township	CLERM	27,660
Green city	SUMMI	27,475
Wooster city	WAYNE	27,232
Paris township	UNION	27,167
Springfield township	LUCAS	26,957
Medina City township	MEDIN	26,061
Madison township	FRANK	25,945
Oxford township	BUTLE	25,469
Xenia city	GREEN	25,441
Avon Lake city	LORAI	25,206
Barberton city	SUMMI	25,191
Sandusky city	ERIE_	25,095
Perrysburg city	WOOD_	25,041

Avon city	LORAI	24,847
Genoa township	DELAW	24,806
Zanesville city	MUSKI	24,765
Weathersfield township	TRUMB	24,689
Riverside city	MONTG	24,474
Solon city	CUYAH	24,262
Wadsworth city	MEDIN	24,007
Willoughby city	LAKE_	23,959
Maple Heights city	CUYAH	23,701
Hudson city	SUMMI	23,110
Trotwood city	MONTG	23,070
Fairfield township	BUTLE	22,645
South Euclid city	CUYAH	21,883
Harrison township	MONTG	21,814
Rocky River city	CUYAH	21,755
Alliance city	STARK	21,622
Liberty township	TRUMB	21,514
Parma Heights city	CUYAH	20,863
Lebanon city	WARRE	20,841
Painesville township	LAKE_	20,453
Piqua city	MIAMI	20,354
Mayfield Heights city	CUYAH	20,351
Clinton township	SHELB	20,317
Painesville city	LAKE_	20,312
Forest Park city	HAMIL	20,189
Whitehall city	FRANK	20,127
Oregon city	LUCAS	19,950
Broadview Heights city	CUYAH	19,936
Ashtabula township	ASHTA	19,585
Sycamore township	HAMIL	19,563
Concord township	LAKE_	19,254
Twinsburg city	SUMMI	19,248
Ashland city	ASHLA	19,225
Norwood city	HAMIL	19,043
Howland township	TRUMB	19,042
Etna township	LICKI	18,896
Brook Park city	CUYAH	18,595
Berea city	CUYAH	18,545
Madison township	LAKE_	18,492
Copley township	SUMMI	18,403
Portsmouth city	SCIOT	18,252
Steubenville city	JEFFE	18,161
Tallmadge city	SUMMI	18,114
Bethel township	CLARK	18,050
Tiffin city	SENEC	17,953
Pataskala city	LICKI	17,886
New Philadelphia city	TUSCA	17,677



Eastlake city	LAKE_	17,670
Turtlecreek township	WARRE	17,644
Prairie township	FRANK	17,415
Fairview Park city	CUYAH	17,291
Streetsboro city	PORTA	17,260
Aurora city	PORTA	17,239
Sharon township	FRANK	17,168
Greenville township	DARKE	17,159
Norwalk city	HURON	17,068
Mount Vernon city	KNOX_	16,956
Canfield township	MAHON	16,944
Lemon township	BUTLE	16,885
Perry township	COLUM	16,318
Bay Village city	CUYAH	16,163
Monroe township	MIAMI	16,114
Goshen township	CLERM	16,057
Middleburg Heights city	CUYAH	16,004
Miami township	HAMIL	15,969
Fremont city	SANDU	15,930
Symmes township	HAMIL	15,642
Vandalia city	MONTG	15,209
Pierce township	CLERM	15,096
Monclova township	LUCAS	14,827
Richland township	BELMO	14,681
Duchouquet township	AUGLA	14,676
Poland township	MAHON	14,664
American township	ALLEN	14,538
Olmsted township	CUYAH	14,506
Jefferson township	FRANK	14,475
Upper township	LAWRE	14,451
Washington Court House city	FAYET	14,401
Harrison township	HAMIL	14,288
Willowick city	LAKE_	14,204
Springfield township	SUMMI	14,162
Urbana township	CHAMP	14,119
Lyndhurst city	CUYAH	14,050
Beachwood city	CUYAH	14,040
Bexley city	FRANK	13,928
Circleville city	PICKA	13,927
University Heights city	CUYAH	13,914
Cambridge township	GUERN	13,900
Maumee city	LUCAS	13,896
New Franklin city	SUMMI	13,877
Jefferson township	MERCE	13,802
East Cleveland city	CUYAH	13,792
Warrensville Heights city	CUYAH	13,789
Brecksville city	CUYAH	13,635

Perrysburg township	WOOD_	13,571
Lawrence township	STARK	13,548
Englewood city	MONTG	13,463
Blue Ash city	HAMIL	13,394
Marietta city	WASHI	13,385
Clayton city	MONTG	13,310
Defiance township	DEFIA	13,216
Bedford city	CUYAH	13,149
Montville township	MEDIN	13,131
West Carrollton city	MONTG	13,129
Dover city	TUSCA	13,112
Trenton city	BUTLE	13,021
Hubbard township	TRUMB	12,969
Bainbridge township	GEAUG	12,893
Pease township	BELMO	12,849
Lake township	LOGAN	12,774
Plain township	FRANK	12,761
Amherst city	LORAI	12,681
Wilmington city	CLINT	12,664
Wickliffe city	LAKE_	12,652
Moorefield township	CLARK	12,622
Union township	ROSS_	12,530
Shawnee township	ALLEN	12,482
Canton township	STARK	12,477
Perkins township	ERIE_	12,390
Springfield township	CLARK	12,334
Conneaut city	ASHTA	12,318
Green township	WAYNE	12,246
Macedonia city	SUMMI	12,168
Falls township	HOCKI	11,886
Seven Hills city	CUYAH	11,720
Scioto township	PICKA	11,712
Bucyrus city	CRAWF	11,684
Norton city	SUMMI	11,668
Sharonville city	HAMIL	11,572
Franklin township	FRANK	11,502
Brooklyn city	CUYAH	11,359
Brimfield township	PORTA	11,352
Ravenna city	PORTA	11,323
Concord township	DELAW	11,207
Brunswick Hills township	MEDIN	11,196
Lake township	WOOD_	11,160
Madison township	RICHL	11,106
St. Marys township	AUGLA	11,093
Springfield township	RICHL	11,064
Coshocton city	COSHO	11,050
Bedford Heights city	CUYAH	11,020

Springdale city	HAMIL	11,007
Mad River township	CLARK	10,984
Pleasant township	VAN_W	10,928
Montgomery city	HAMIL	10,853
Columbus city	FAIRF	10,849
Sagamore Hills township	SUMMI	10,845
Richmond Heights city	CUYAH	10,801
Huron township	ERIE_	10,724
Reading city	HAMIL	10,600
Galion City township	CRAWF	10,450
Heath city	LICKI	10,412
London city	MADIS	10,279
Granville township	LICKI	10,244
Coventry township	SUMMI	10,238
Liberty township	HIGHL	10,201
Island Creek township	JEFFE	10,173
Bloom township	FAIRF	10,159
Blendon township	FRANK	10,152
Geneva township	ASHTA	10,080
Struthers city	MAHON	10,063
Bath township	SUMMI	10,024
Willoughby Hills city	LAKE_	10,019
East Liverpool city	COLUM	9,958
Chester township	GEAUG	9,957
Porter township	SCIOT	9,876
Chippewa township	WAYNE	9,795
Mill township	TUSCA	9,782
Fairfield township	COLUM	9,769
Napoleon township	HENRY	9,750
Unity township	COLUM	9,721
Saybrook township	ASHTA	9,711
Loveland city	HAMIL	9,705
North College Hill city	HAMIL	9,663
Clinton township	FULTO	9,630
Oakwood city	MONTG	9,572
Union township	MIAMI	9,569
Sugarcreek township	GREEN	9,534
Louisville city	STARK	9,521
Jerome township	UNION	9,504
Madeira city	HAMIL	9,487
Bath township	ALLEN	9,399
Champion township	TRUMB	9,381
Nimishillen township	STARK	9,354
Berlin township	DELAW	9,344
Medina township	MEDIN	9,183
Tate township	CLERM	9,162
Union township	LICKI	9,130

Westerville City township	DELA	9,125
Fostoria city	SENEC	9,036
Sharon township	RICHL	9,006
Ravenna township	PORTA	8,980
Sheffield Lake city	LORAI	8,957
Clay township	MONTG	8,876
Perry township	LAKE_	8,862
Rome township	LAWRE	8,779
Wyoming city	HAMIL	8,756
Ross township	BUTLE	8,751
German township	MONTG	8,747
Bryan city	WILLI	8,729
Highland Heights city	CUYAH	8,719
Falls township	MUSKI	8,718
Cheviot city	HAMIL	8,658
Wayne township	WARRE	8,658
Hamilton township	FRANK	8,634
Newton township	TRUMB	8,618
Rootstown township	PORTA	8,602
Olmsted Falls city	CUYAH	8,582
Madison township	BUTLE	8,556
Swan Creek township	FULTO	8,555
Oberlin city	LORAI	8,555
Harrison township	LICKI	8,520
Fayette township	LAWRE	8,494
Brookfield township	TRUMB	8,447
Union township	LAWRE	8,411
Eaton city	PREBL	8,375
Harrison township	PICKA	8,274
Butler township	MONTG	8,269
Liberty township	FAIRF	8,214
Pultney township	BELMO	8,163
Hanover township	BUTLE	8,111
Grandview Heights city	FRANK	8,085
Pleasant township	HARDI	8,037
Ottawa township	PUTNA	8,034
Hinckley township	MEDIN	8,025
Brownhelm township	LORAI	7,877
Cross Creek township	JEFFE	7,870
Campbell city	MAHON	7,852
St. Clair township	COLUM	7,804
Monroe township	LICKI	7,753
Columbus City township	DELA	7,739
Fairlawn city	SUMMI	7,710
Independence city	CUYAH	7,584
German township	CLARK	7,578
Crane township	WYAND	7,533

Monroe township	CLERM	7,531
Columbia township	LORAI	7,411
Pee Pee township	PIKE__	7,392
Bellbrook city	GREEN	7,317
Brown township	CARRO	7,214
Jefferson township	MADIS	7,212
Sugar Creek township	WAYNE	7,187
Mentor-on-the-Lake city	LAKE_	7,131
Carlisle township	LORAI	7,124
Troy township	RICHL	7,116
Cortland city	TRUMB	7,105
Munson township	GEAUG	7,087
Liberty township	HARDI	7,060
Liberty township	HANCO	7,044
Waterville township	LUCAS	7,036
Mount Healthy city	HAMIL	6,996
East Union township	WAYNE	6,946
Kirtland city	LAKE_	6,937
York township	ATHEN	6,852
Union City township	MONTG	6,811
Springfield township	MAHON	6,800
Pepper Pike city	CUYAH	6,796
Pleasant township	FRANK	6,757
Beaver township	MAHON	6,756
Xenia township	GREEN	6,742
Belpre city	WASHI	6,728
Pike township	PERRY	6,688
Walnut township	FAIRF	6,673
St. Clair township	BUTLE	6,671
Butler township	MERCE	6,653
Marion township	ALLEN	6,629
Washington township	RICHL	6,622
German township	FULTO	6,576
Auburn township	GEAUG	6,574
LaGrange township	LORAI	6,560
Milford city	CLERM	6,555
Sugar Creek township	STARK	6,547
Sunbury Village township	DELAW	6,537
Perry township	LAWRE	6,533
Amherst township	LORAI	6,492
Richfield township	SUMMI	6,437
Madison township	HIGHL	6,422
Newberry township	MIAMI	6,395
Moraine city	MONTG	6,393
Whitewater township	HAMIL	6,375
Rossford city	WOOD_	6,299
Clyde city	SANDU	6,294

Franklin township	PORTA	6,283
Jackson city	JACKS	6,252
Union township	WARRE	6,251
Willard city	HURON	6,197
Pleasant township	FAIRF	6,181
Wellington township	LORAI	6,140
Mifflin township	RICHL	6,106
The Village of Indian Hill city	HAMIL	6,087
Jackson township	MONTG	6,076
Huntington township	ROSS_	6,069
Lafayette township	MEDIN	6,056
Ballville township	SANDU	6,042
Crosby township	HAMIL	6,030
Port Clinton city	OTTAW	6,025
Rittman city	WAYNE	6,015
Roche de Boeuf township	LUCAS	5,987
Suffield township	PORTA	5,973
Sharon township	MEDIN	5,966
Gilead township	MORRO	5,942
Bazetta township	TRUMB	5,912
Noble township	DEFIA	5,909
Cedarville township	GREEN	5,899
Grafton village	LORAI	5,895
Howard township	KNOX_	5,873
Richland township	ALLEN	5,871
Hardy township	HOLME	5,870
Lawrence township	TUSCA	5,870
Union township	MADIS	5,867
Jefferson township	MONTG	5,855
Perry township	MONTG	5,848
Eaton township	LORAI	5,828
Tuscarawas township	STARK	5,801
Center township	COLUM	5,793
Liverpool township	MEDIN	5,750
Greenfield township	FAIRF	5,745
Warren township	BELMO	5,743
Paris township	STARK	5,743
Olive township	NOBLE	5,724
Williamsburg township	CLERM	5,682
Stonelick township	CLERM	5,663
Huber Heights city	MIAMI	5,651
Pleasant township	BROWN	5,643
Margaretta township	ERIE_	5,640
Middleton township	WOOD_	5,611
Northfield Center township	SUMMI	5,597
Ohio township	CLERM	5,533
Marion township	CLINT	5,520

Bethlehem township	STARK	5,520
Salisbury township	MEIGS	5,512
Berkshire township	DELAWARE	5,477
Springfield township	MUSKI	5,452
Deer Park city	HAMIL	5,432
Mead township	BELMO	5,430
Osnaburg township	STARK	5,421
Wellston city	JACKS	5,412
Reminderville village	SUMMI	5,412
Russell township	GEAUG	5,404
Green township	GALLI	5,357
Morgan township	BUTLE	5,345
Jefferson township	ASHTA	5,317
Salem township	OTTAW	5,311
Randolph township	PORTA	5,276
Newton township	MUSKI	5,247
Shalersville township	PORTA	5,245
Newbury township	GEAUG	5,244
Chardon city	GEAUG	5,242
Salem township	WARRE	5,215
Washington township	SCIOT	5,214
Tiffin township	ADAMS	5,210
Green township	ROSS_	5,186
Northwood city	WOOD_	5,160
Harrison township	PERRY	5,145
Salem township	COLUM	5,142
Canaan township	WAYNE	5,134
Washington township	VAN_W	5,126
Goshen township	TUSCA	5,081
Berne township	FAIRF	5,057
Munroe Falls city	SUMMI	5,044
Jackson township	GUERN	4,998
Pleasant township	MARIO	4,939
Miami township	GREEN	4,933
Harlan township	WARRE	4,929
Lexington township	STARK	4,925
Danbury township	OTTAW	4,924
Silverton village	HAMIL	4,908
Jefferson township	RICHL	4,905
Wayne township	MUSKI	4,892
Hicksville township	DEFIA	4,872
Muskingum township	MUSKI	4,861
Vermilion township	ERIE_	4,857
Hocking township	FAIRF	4,850
Paint township	HIGHL	4,850
Franklin township	TUSCA	4,846
Clay township	OTTAW	4,825



Licking township	LICKI	4,824
Baughman township	WAYNE	4,799
Ottawa Hills village	LUCAS	4,790
Oxford township	TUSCA	4,789
Bethel township	MIAMI	4,758
Warren township	TRUMB	4,744
Concord township	ROSS_	4,743
Gallipolis township	GALLI	4,725
Salt Creek township	HOLME	4,685
Hambden township	GEAUG	4,676
Perry township	BROWN	4,674
Wayne township	CLERM	4,637
Vermilion city	ERIE_	4,637
Wooster township	WAYNE	4,615
Crawford township	WYAND	4,610
Sterling township	BROWN	4,602
Bellevue city	SANDU	4,595
Mantua township	PORTA	4,576
Paint township	HOLME	4,564
Granger township	MEDIN	4,556
Thorn township	PERRY	4,555
Harlem township	DELAW	4,554
Stokes township	LOGAN	4,550
Berlin township	HOLME	4,546
Salt Creek township	WAYNE	4,542
Middlefield township	GEAUG	4,525
Dover township	TUSCA	4,515
Crestline village	CRAWF	4,510
Clinton township	FRANK	4,499
Chardon township	GEAUG	4,494
Wayne township	DARKE	4,491
Sugar Creek township	TUSCA	4,464
Parkman township	GEAUG	4,446
Columbia township	HAMIL	4,446
Washington township	STARK	4,443
Congress township	WAYNE	4,439
Center township	CARRO	4,428
Muskingum township	WASHI	4,424
Wadsworth township	MEDIN	4,384
Burton township	GEAUG	4,379
Wayne township	BUTLE	4,375
Elkrun township	COLUM	4,367
Reading township	PERRY	4,358
Washington township	HANCO	4,353
Washington township	UNION	4,344
Clark township	HOLME	4,322
Chagrin Falls township	CUYAH	4,317

Knox township	JEFFE	4,317
Harrison township	PREBL	4,305
York township	MEDIN	4,284
Marlboro township	STARK	4,277
Harrison township	SCIOT	4,275
Union township	MUSKI	4,265
Marietta township	WASHI	4,265
Darby township	MADIS	4,261
York township	FULTO	4,257
Lafayette township	COSHO	4,250
Washington township	DELAW	4,250
Twin township	DARKE	4,249
Franklin township	WAYNE	4,235
Granville township	MERCE	4,227
Gratis township	PREBL	4,224
Sebring village	MAHON	4,191
Colerain township	BELMO	4,174
Montgomery township	WOOD_	4,157
Sheffield village	LORAI	4,135
Pike township	BROWN	4,134
Steubenville township	JEFFE	4,117
Green township	SCIOT	4,107
Clinton township	SENEC	4,105
Smith township	MAHON	4,097
Washington township	MUSKI	4,097
Troy township	WOOD_	4,097
Clearcreek township	FAIRF	4,084
Henry township	WOOD_	4,079
St. Bernard village	HAMIL	4,070
Knox township	COLUM	4,068
Trimble township	ATHEN	4,041
Jackson township	AUGLA	4,011
Wayne township	WAYNE	4,005
Rush Creek township	FAIRF	3,996
Walnut Creek township	HOLME	3,992
Vienna township	TRUMB	3,978
South Russell village	GEAUG	3,972
Sheffield township	LORAI	3,963
Warren township	WASHI	3,948
Montpelier village	WILLI	3,942
Perry township	FRANK	3,929
Woodlawn village	HAMIL	3,916
Gasper township	PREBL	3,911
Belpre township	WASHI	3,897
Liberty township	LOGAN	3,891
Madison township	SCIOT	3,887
Brown township	FRANK	3,886

Jackson township	ASHLA	3,884
Paulding township	PAULD	3,878
Liverpool township	COLUM	3,862
Twinsburg township	SUMMI	3,857
Amberley village	HAMIL	3,840
Warren township	JEFFE	3,832
Somers township	PREBL	3,829
Pike township	STARK	3,818
Golf Manor village	HAMIL	3,814
Pleasant township	PUTNA	3,794
Hilliar township	KNOX_	3,781
Allen township	OTTAW	3,773
Meigs township	ADAMS	3,761
German township	AUGLA	3,751
Scioto township	DELAW	3,742
Greenhills village	HAMIL	3,741
Pike township	CLARK	3,733
Silvercreek township	GREEN	3,732
Southington township	TRUMB	3,731
Lanier township	PREBL	3,727
Catawba Island township	OTTAW	3,711
Jackson township	RICHL	3,700
Green township	ASHLA	3,676
Fairfield township	HIGHL	3,661
Huntsburg township	GEAUG	3,657
Harmony township	CLARK	3,652
Bellevue city	HURON	3,650
Valley township	SCIOT	3,635
Goshen township	CHAMP	3,633
Green township	BROWN	3,632
Franklin township	CLERM	3,604
Union township	FAYET	3,598
Madison township	SANDU	3,587
Milan township	ERIE_	3,580
Oakwood village	CUYAH	3,572
Milton township	MAHON	3,565
Sandy township	STARK	3,561
Sandusky township	SANDU	3,551
Waterford township	WASHI	3,547
Butler township	COLUM	3,542
Northfield village	SUMMI	3,541
Richland township	CLINT	3,526
Milford township	BUTLE	3,523
Mariemont village	HAMIL	3,518
Newton township	MIAMI	3,516
Clay township	SCIOT	3,516
Lockland village	HAMIL	3,514

Jefferson township	JACKS	3,509
Twin township	ROSS_	3,492
Claibourne township	UNION	3,481
Moreland Hills village	CUYAH	3,466
Hanover township	COLUM	3,459
Paint township	WAYNE	3,458
Franklin township	SHELB	3,457
Norwalk township	HURON	3,451
Berlin township	ERIE_	3,450
Center township	MONRO	3,446
Orange village	CUYAH	3,421
Green township	MAHON	3,414
Springfield township	GALLI	3,413
Mesopotamia township	TRUMB	3,404
Green Creek township	SANDU	3,389
Dover township	ATHEN	3,387
Cadiz township	HARRI	3,387
Perry township	ALLEN	3,382
Dinsmore township	SHELB	3,379
Providence township	LUCAS	3,378
McLean township	SHELB	3,378
Middleton township	COLUM	3,359
Mayfield village	CUYAH	3,356
Washington township	LOGAN	3,351
Seal township	PIKE_	3,351
Adams township	DARKE	3,343
Lordstown village	TRUMB	3,332
Marion township	MERCE	3,322
Ridge township	VAN_W	3,309
Woodville township	SANDU	3,303
Bennington township	MORRO	3,297
Elk township	VINTO	3,287
Pleasant township	MADIS	3,272
Elyria township	LORAI	3,250
Madison township	LICKI	3,248
New London township	HURON	3,226
Jefferson township	PREBL	3,226
Green township	HOCKI	3,224
Mechanic township	HOLME	3,222
Litchfield township	MEDIN	3,215
Darby township	PICKA	3,213
Newton township	LICKI	3,194
Hopewell township	MUSKI	3,193
West township	COLUM	3,173
McDonald village	TRUMB	3,172
Clinton township	WAYNE	3,165
Fulton township	FULTO	3,147

Lincoln Heights village	HAMIL	3,144
Jackson township	ALLEN	3,143
Pleasant township	CLARK	3,143
Union township	CLINT	3,140
Leroy township	LAKE_	3,128
Wellsville village	COLUM	3,113
Claridon township	GEAUG	3,103
Goshen township	MAHON	3,101
Nelson township	PORTA	3,101
Marion township	HANCO	3,097
Prairie township	HOLME	3,096
Jackson township	CLERM	3,089
Orwell township	ASHTA	3,077
Johnson township	CHAMP	3,077
Sutton township	MEIGS	3,077
Guilford township	MEDIN	3,076
Plain township	WAYNE	3,069
Spencer township	ALLEN	3,067
Richland township	DEFIA	3,063
Washington township	LUCAS	3,055
Somerford township	MADIS	3,053
Springfield township	WILLI	3,048
Chester township	WAYNE	3,043
Hanover township	LICKI	3,036
Cardington township	MORRO	3,031
Jefferson township	LOGAN	3,028
Goshen township	BELMO	3,027
Smithfield township	JEFFE	3,011
Carryall township	PAULD	3,010
Farmington township	TRUMB	2,993
Washington township	LICKI	2,992
Washington township	PICKA	2,991
Worthington township	RICHL	2,988
Milton township	WAYNE	2,964
Walnut township	PICKA	2,962
Clark township	BROWN	2,952
Vernon township	CLINT	2,951
Sandy township	TUSCA	2,946
Union township	PUTNA	2,945
Congress township	MORRO	2,939
Rush township	SCIOT	2,939
Center township	WILLI	2,928
Lakemore village	SUMMI	2,926
Madison township	COLUM	2,922
Harris township	OTTAW	2,910
Jerusalem township	LUCAS	2,895
Clinton township	KNOX_	2,886

Deerfield township	PORTA	2,838
Lee township	ATHEN	2,837
Warwick township	TUSCA	2,827
Swanton township	LUCAS	2,822
Van Buren township	PUTNA	2,821
Alexander township	ATHEN	2,801
Mogadore village	SUMMI	2,799
Grafton township	LORAI	2,789
Rush township	CHAMP	2,788
Palmyra township	PORTA	2,780
Troy township	GEAUG	2,778
Salem township	JEFFE	2,778
Claridon township	MARIO	2,777
Mad River township	CHAMP	2,765
Wakeman township	HURON	2,761
Jackson township	PERRY	2,761
Auglaize township	ALLEN	2,757
Liberty township	LICKI	2,756
Allen township	HANCO	2,754
Washington township	WARRE	2,752
Montgomery township	ASHLA	2,749
Middlefield village	GEAUG	2,748
Lodi village	MEDIN	2,746
North Kingsville village	ASHTA	2,742
Union township	BROWN	2,739
Perry township	MUSKI	2,728
Saltcreek township	PICKA	2,727
Amanda township	FAIRF	2,722
Monroe township	RICHL	2,721
Bloom township	SCIOT	2,714
Delaware township	DELAW	2,713
Green township	CLARK	2,711
Bristol township	TRUMB	2,704
Newtown village	HAMIL	2,702
Hopewell township	SENEC	2,672
Evendale village	HAMIL	2,669
Twin township	PREBL	2,669
Jackson township	DARKE	2,668
St. Joseph township	WILLI	2,666
Reily township	BUTLE	2,660
Windsor township	ASHTA	2,659
Loramie township	SHELB	2,650
Freedom township	PORTA	2,649
Fredericktown village	KNOX_	2,648
Richland township	LOGAN	2,645
Freedom township	WOOD_	2,644
New Jasper township	GREEN	2,639

Westfield township	MEDIN	2,632
Canaan township	MADIS	2,631
Liberty township	ROSS_	2,623
Brady township	WILLI	2,621
Sullivan township	ASHLA	2,620
Union township	KNOX_	2,620
Harmony township	MORRO	2,610
Jefferson township	FAYET	2,607
Lick township	JACKS	2,600
Dodson township	HIGHL	2,598
Harpersfield township	ASHTA	2,591
Hopewell township	PERRY	2,583
Dunham township	WASHI	2,581
Andover township	ASHTA	2,577
Springfield township	ROSS_	2,573
Orange township	ASHLA	2,569
Loveland city	CLERM	2,568
Atwater township	PORTA	2,564
Barlow township	WASHI	2,560
Vermillion township	ASHLA	2,558
Jersey township	LICKI	2,557
Jackson township	CHAMP	2,555
College township	KNOX_	2,553
Jefferson township	SCIOT	2,546
St. Albans township	LICKI	2,542
Madison township	CLARK	2,532
Circleville township	PICKA	2,531
Elizabeth township	LAWRE	2,527
Silver Lake village	SUMMI	2,516
Bloom township	WOOD_	2,513
Franklin township	MERCE	2,511
Chester township	MEIGS	2,497
Marion township	HOCKI	2,493
Wells township	JEFFE	2,491
Troy township	ATHEN	2,490
Salem township	CHAMP	2,488
York township	SANDU	2,479
Huntington township	BROWN	2,478
Spring Valley township	GREEN	2,478
Florence township	ERIE_	2,470
Green township	CLINT	2,468
Hanover township	ASHLA	2,467
Braceville township	TRUMB	2,467
Benton township	OTTAW	2,449
Garrettsville village	PORTA	2,449
Pulaski township	WILLI	2,446
Liberty township	HENRY	2,442



Staunton township	MIAMI	2,439
Pebble township	PIKE_	2,428
Jackson township	MUSKI	2,425
Ripley township	HOLME	2,415
Jackson township	SHELB	2,414
New Haven township	HURON	2,409
Wayne township	TUSCA	2,409
Perry township	HOCKI	2,408
New Russia township	LORAI	2,404
Harrison township	CARRO	2,397
Darby township	UNION	2,397
Hiram township	PORTA	2,396
Lewis township	BROWN	2,393
Buck township	HARDI	2,391
Pleasant township	HANCO	2,377
Allen township	UNION	2,365
Fowler township	TRUMB	2,360
Kingston township	DELAW	2,359
Milton township	ASHLA	2,357
Terrace Park village	HAMIL	2,355
Lawrence township	LAWRE	2,355
Waterloo township	ATHEN	2,352
Licking township	MUSKI	2,352
Edinburg township	PORTA	2,351
Nile township	SCIOT	2,350
Monroe township	KNOX_	2,339
Seville Village township	MEDIN	2,335
Dover township	UNION	2,326
York township	BELMO	2,320
Mecca township	TRUMB	2,319
Washington township	SANDU	2,315
Richland township	FAIRF	2,307
Marion township	HARDI	2,301
Glendale village	HAMIL	2,298
New Boston village	SCIOT	2,297
Morgan township	ASHTA	2,293
Franklin township	JACKS	2,290
Morgan township	MORGA	2,287
Highland township	DEFIA	2,284
Trenton township	DELAW	2,276
Union township	BELMO	2,275
Gates Mills village	CUYAH	2,264
Scott township	ADAMS	2,262
Washington township	BROWN	2,262
Loudon township	SENEC	2,246
Riley township	PUTNA	2,242
Austinburg township	ASHTA	2,240

Morgan township	SCIOT	2,232
Clear Creek township	ASHLA	2,217
Chatham township	MEDIN	2,213
Neave township	DARKE	2,198
Ridgefield township	HURON	2,197
Porter township	DELAW	2,194
Mount Pleasant township	JEFFE	2,191
Winchester township	ADAMS	2,190
Bartlow township	HENRY	2,187
Washington township	CLERM	2,182
Newark township	LICKI	2,175
Gorham township	FULTO	2,168
Harrison township	DARKE	2,164
Addison township	GALLI	2,160
Westland township	GUERN	2,157
Rushcreek township	LOGAN	2,153
Thompson township	GEAUG	2,144
Springcreek township	MIAMI	2,144
Monroe township	ASHTA	2,138
Rutland township	MEIGS	2,137
Dublin township	MERCE	2,132
Ellsworth township	MAHON	2,128
Jackson township	MAHON	2,124
Weston township	WOOD_	2,124
Gibson township	MERCE	2,121
Mary Ann township	LICKI	2,120
Carroll township	OTTAW	2,117
Union township	CHAMP	2,112
Franklin township	LICKI	2,112
Miami township	LOGAN	2,110
Troy township	DELAW	2,105
Raccoon township	GALLI	2,102
Morris township	KNOX_	2,098
Wayne township	JEFFE	2,093
Madison township	JACKS	2,090
Elmwood Place village	HAMIL	2,087
Monroe township	PREBL	2,084
Van Buren township	SHELB	2,083
Mohican township	ASHLA	2,078
Salem township	SHELB	2,076
Monroe township	ALLEN	2,067
Richland township	GUERN	2,066
Liberty township	ADAMS	2,065
Montgomery township	MARIO	2,064
Amanda township	ALLEN	2,061
Harrison township	LOGAN	2,061
Union township	SCIOT	2,057

Brown township	DARKE	2,056
Brown township	KNOX_	2,048
Liberty township	UNION	2,048
Buckskin township	ROSS_	2,047
Monroe township	PUTNA	2,044
Prospect township	MARIO	2,043
Eden township	SENEC	2,042
Valley township	GUERN	2,041
Adams township	CLINT	2,040
Lincoln township	MORRO	2,040
Pickaway township	PICKA	2,036
Walton Hills village	CUYAH	2,033
Delaware township	DEFIA	2,030
Jackson township	HARDI	2,029
Monterey township	PUTNA	2,029
Liberty township	SENEC	2,029
Chester township	CLINT	2,027
Perry township	ASHLA	2,024
Windsor township	LAWRE	2,022
Colerain township	ROSS_	2,017
Washington township	CLINT	2,015
Clark township	CLINT	2,014
Tully township	VAN_W	2,013
Springfield township	JEFFE	2,005
Washington township	COLUM	2,002
Jennings township	PUTNA	2,002
Cynthian township	SHELB	2,000
Coal township	JACKS	1,996
Washington township	HENRY	1,991
Noble township	NOBLE	1,986
Plymouth township	RICHL	1,981
Polk township	CRAWF	1,974
Yellow Creek township	COLUM	1,973
Berlin township	MAHON	1,973
Florence township	WILLI	1,973
Perry township	MORRO	1,971
Union township	HIGHL	1,969
Crawford township	COSHO	1,950
Scioto township	JACKS	1,949
Washington township	AUGLA	1,944
Bucks township	TUSCA	1,942
Clay township	TUSCA	1,942
Montville township	GEAUG	1,938
Flushing township	BELMO	1,936
Whetstone township	CRAWF	1,931
Plymouth township	ASHTA	1,928
Bronson township	HURON	1,927

Monroe township	CARRO	1,924
Brown township	PAULD	1,924
McArthur township	LOGAN	1,920
Paxton township	ROSS_	1,918
Liberty township	KNOX_	1,906
Newport township	WASHI	1,901
Washington township	SHELB	1,899
Valley View village	CUYAH	1,897
Windsor township	MORGA	1,897
Killbuck township	HOLME	1,894
Vernon township	SCIOT	1,891
Weller township	RICHL	1,884
Manchester township	ADAMS	1,882
Pleasant township	HENRY	1,882
Union township	HANCO	1,881
Amboy township	FULTO	1,878
New Market township	HIGHL	1,874
Wayne township	CHAMP	1,872
Adams township	GUERN	1,872
Milford township	KNOX_	1,866
Washington township	WOOD_	1,864
Noble township	AUGLA	1,863
Newburgh Heights village	CUYAH	1,862
Hartford township	TRUMB	1,861
Rome township	ASHTA	1,854
North Bloomfield township	MORRO	1,853
Jackson township	COSHO	1,852
Chester township	MORRO	1,851
Jefferson township	MUSKI	1,850
Clinton township	VINTO	1,847
Penfield township	LORAI	1,835
Paint township	FAYET	1,825
Jefferson township	WILLI	1,814
Spencer township	MEDIN	1,812
Liberty township	JACKS	1,811
Cass township	MUSKI	1,811
Newton township	PIKE_	1,810
Washington township	PREBL	1,809
Monroe township	LOGAN	1,800
Bowling Green township	LICKI	1,799
Richland township	MARIO	1,784
Windham township	PORTA	1,784
Damascus township	HENRY	1,783
Henrietta township	LORAI	1,779
Jackson township	PAULD	1,773
Berlin township	KNOX_	1,772
Madison township	FAIRF	1,770

Fairfax village	HAMIL	1,768
South Bloomfield township	MORRO	1,768
Tuscarawas township	COSHO	1,759
Kinsman township	TRUMB	1,751
Union township	AUGLA	1,746
Spencer township	LUCAS	1,746
Sprigg township	ADAMS	1,744
Center township	GUERN	1,744
Johnston township	TRUMB	1,739
Jackson township	BROWN	1,738
Charlestown township	PORTA	1,735
Pike township	FULTO	1,733
Green township	HARRI	1,719
Harrisville township	MEDIN	1,717
Madison township	PICKA	1,712
Clay township	GALLI	1,710
Union township	UNION	1,710
Liberty township	WOOD_	1,690
Elizabeth township	MIAMI	1,686
Malta township	MORGA	1,686
Big Spring township	SENEC	1,683
Venice township	SENEC	1,683
Bennington township	LICKI	1,682
Franklin township	RICHL	1,679
Washington township	HOLME	1,675
Liberty township	PUTNA	1,675
Scipio township	SENEC	1,674
Perry township	LICKI	1,671
Franklin township	BROWN	1,666
Windham village	PORTA	1,666
Pleasant township	KNOX_	1,657
Pike township	KNOX_	1,656
Willshire township	VAN_W	1,652
Olive township	MEIGS	1,651
Kingsville township	ASHTA	1,649
Hamilton township	LAWRE	1,648
Paris township	PORTA	1,648
Monroe township	DARKE	1,647
Moulton township	AUGLA	1,634
Plain township	WOOD_	1,625
Hartsgrove township	ASHTA	1,624
Bloom township	SENEC	1,624
Keene township	COSHO	1,623
Dover township	FULTO	1,621
Richland township	VINTO	1,620
Deercreek township	PICKA	1,613
Jackson township	SANDU	1,610

Franklin township	MORRO	1,609
McKean township	LICKI	1,606
Homer township	MEDIN	1,606
Lostcreek township	MIAMI	1,606
Monroe township	HOLME	1,605
Turtle Creek township	SHELB	1,605
Wheeling township	BELMO	1,604
Cass township	RICHL	1,599
Canaan township	ATHEN	1,586
Tiffin township	DEFIA	1,586
Grand Prairie township	MARIO	1,586
Grand Rapids township	WOOD_	1,586
Brown township	MIAMI	1,585
Salem township	TUSCA	1,584
Benton township	PIKE_	1,583
Monroe township	MADIS	1,581
Clarksfield township	HURON	1,578
Richfield township	LUCAS	1,575
Pittsfield township	LORAI	1,573
Townsend township	HURON	1,571
Radnor township	DELAW	1,570
Perry township	WOOD_	1,568
Clayton township	PERRY	1,565
Jefferson township	CRAWF	1,562
North township	HARRI	1,562
Portage township	WOOD_	1,558
Oxford township	COSHO	1,554
Penn township	HIGHL	1,542
Clay township	KNOX_	1,542
Watertown township	WASHI	1,541
Hale township	HARDI	1,537
Augusta township	CARRO	1,531
Van Buren township	DARKE	1,528
Washington township	DEFIA	1,528
Perry township	GALLI	1,524
Recovery township	MERCE	1,523
Townsend township	SANDU	1,523
Wills township	GUERN	1,521
Harrison township	MUSKI	1,521
Brooklyn Heights village	CUYAH	1,519
Taylor township	UNION	1,516
Adams township	WASHI	1,516
Royalton township	FULTO	1,515
Harrison township	PAULD	1,511
Fairfield township	TUSCA	1,509
Wayne township	AUGLA	1,508
Camden township	LORAI	1,508

New Middletown village	MAHON	1,507
Washington township	MIAMI	1,503
Sheffield township	ASHTA	1,499
Clay township	HIGHL	1,499
Peru township	MORRO	1,496
Arlington village	HANCO	1,492
Dudley township	HARDI	1,490
Leesburg township	UNION	1,487
Marion township	PIKE_	1,478
Cranberry township	CRAWF	1,477
Pleasant township	SENEC	1,477
Bearfield township	PERRY	1,465
Sycamore township	WYAND	1,462
Jefferson township	COSHO	1,461
Perry township	RICHL	1,461
Carthage township	ATHEN	1,459
Butler township	DARKE	1,455
Starr township	HOCKI	1,455
Patterson township	DARKE	1,452
Fairfield township	MADIS	1,452
Union township	TUSCA	1,449
Rose township	CARRO	1,444
Seneca township	SENEC	1,444
Franklin township	ROSS_	1,439
Liberty township	VAN_W	1,437
Bridgewater township	WILLI	1,434
Smith township	BELMO	1,433
Hartford township	LICKI	1,433
Bratenahl village	CUYAH	1,430
Pioneer village	WILLI	1,429
Greensburg township	PUTNA	1,427
Williamsfield township	ASHTA	1,419
Lodi township	ATHEN	1,419
Brushcreek township	HIGHL	1,418
Greenwich village	HURON	1,409
Jefferson township	BROWN	1,407
Middlebury township	KNOX_	1,406
Brown township	DELAW	1,402
Boston Heights village	SUMMI	1,402
Jackson township	SENEC	1,401
Boston township	SUMMI	1,401
Grandview township	WASHI	1,396
Hopewell township	LICKI	1,395
Huntington township	GALLI	1,393
Blanchard township	HARDI	1,393
Concord township	CHAMP	1,387
Bratton township	ADAMS	1,380

Groton township	ERIE_	1,379
Morgan township	GALLI	1,379
Trumbull township	ASHTA	1,376
Lenox township	ASHTA	1,374
Bokescreek township	LOGAN	1,374
Thompson township	SENEC	1,370
Madison township	PERRY	1,367
Wayne township	ADAMS	1,363
Concord township	HIGHL	1,361
Huntington township	LORAI	1,361
Liberty township	CRAWF	1,358
Monroe township	PERRY	1,356
Oliver township	ADAMS	1,352
Decatur township	WASHI	1,342
Wayne township	FAYET	1,341
York township	UNION	1,341
Vernon township	TRUMB	1,337
Scott township	SANDU	1,333
Auglaize township	PAULD	1,332
Millcreek township	UNION	1,332
Good Hope township	HOCKI	1,331
Scott township	BROWN	1,330
Union township	MERCE	1,330
York township	TUSCA	1,329
Jefferson township	CLINT	1,325
Greenfield township	HURON	1,320
Whiteoak township	HIGHL	1,305
Orange township	HANCO	1,301
Marion township	HENRY	1,301
Harrison township	HENRY	1,297
Bloomington township	RICHL	1,295
Butler township	KNOX_	1,294
Eagle township	BROWN	1,293
Beaver township	PIKE_	1,291
Paint township	ROSS_	1,288
Washington township	DARKE	1,286
Brush Creek township	MUSKI	1,286
Superior township	WILLI	1,286
Eden township	LICKI	1,281
Rumley township	HARRI	1,275
Pusheta township	AUGLA	1,269
Sunbury township	MONRO	1,267
Coitsville township	MAHON	1,264
Washington township	MORRO	1,261
Millwood township	GUERN	1,258
Crane township	PAULD	1,253
Perry township	PICKA	1,253



Rome township	ATHEN	1,251
Monroe township	PICKA	1,250
Bedford township	MEIGS	1,249
Bloomfield township	TRUMB	1,249
Flatrock township	HENRY	1,248
Adams township	SENEC	1,247
Holmes township	CRAWF	1,246
Somerset township	BELMO	1,242
Ames township	ATHEN	1,237
Sugar Creek township	ALLEN	1,231
Mifflin township	ASHLA	1,231
Webster township	WOOD_	1,230
Union township	PIKE_	1,227
Westfield township	MORRO	1,226
Blanchard township	PUTNA	1,224
White Eyes township	COSHO	1,222
Columbia township	MEIGS	1,220
Portage township	OTTAW	1,217
Jackson township	JACKS	1,214
Riley township	SANDU	1,214
Scipio township	MEIGS	1,213
Franklin township	DARKE	1,210
Mifflin township	PIKE_	1,210
Burlington township	LICKI	1,209
Delaware township	HANCO	1,208
Washington township	MERCE	1,201
Ashley village	DELAW	1,198
Clinton village	SUMMI	1,197
Massie township	WARRE	1,195
Richland township	HOLME	1,193
Zane township	LOGAN	1,191
Harrison township	ROSS_	1,189
Caesarscreek township	GREEN	1,185
Biglick township	HANCO	1,184
Westfield Center village	MEDIN	1,184
Ward township	HOCKI	1,183
Marion township	MORGA	1,181
Sugar Creek township	PUTNA	1,181
Big Island township	MARIO	1,174
Saline township	JEFFE	1,171
Jackson township	PIKE_	1,170
Butler township	RICHL	1,167
Franklin township	COSHO	1,165
Pierpont township	ASHTA	1,158
Logan township	AUGLA	1,158
Troy township	MORRO	1,156
Bloomfield township	JACKS	1,155

Antrim township	WYAND	1,155
Salt Creek township	MUSKI	1,153
Erie township	OTTAW	1,147
Knox township	HOLME	1,144
Pleasant township	LOGAN	1,144
Rice township	SANDU	1,143
Bay township	OTTAW	1,142
Jackson township	PREBL	1,141
Oxford township	ERIE_	1,140
Center township	WOOD_	1,140
Northwest township	WILLI	1,139
Palmer township	PUTNA	1,137
Orange township	CARRO	1,133
Fairfield township	WASHI	1,133
Washington township	HOCKI	1,131
Israel township	PREBL	1,131
Blanchard township	HANCO	1,130
Waldo township	MARIO	1,130
Guyan township	GALLI	1,129
Reynoldsburg City township	LICKI	1,127
Fairfield township	HURON	1,124
Liberty township	CLINT	1,123
Milford township	DEFIA	1,120
Jefferson township	GREEN	1,119
Perry township	FAYET	1,118
Salt Creek township	HOCKI	1,117
Washington township	CARRO	1,116
Ripley township	HURON	1,116
Colebrook township	ASHTA	1,115
Sunfish township	PIKE_	1,115
Brush Creek township	SCIOT	1,114
Auburn township	TUSCA	1,109
Rarden township	SCIOT	1,106
Madison township	FAYET	1,102
Troy township	ASHLA	1,101
Center township	MERCE	1,099
Jackson township	PICKA	1,098
Brush Creek township	ADAMS	1,097
Franklin township	ADAMS	1,097
Ridgeville township	HENRY	1,096
Washington township	HIGHL	1,096
Monroe township	HARRI	1,095
Miller township	KNOX_	1,095
Fostoria city	WOOD_	1,092
Salt Lick township	PERRY	1,090
Orange township	SHELB	1,087
Tymochtee township	WYAND	1,086

Orange township	MEIGS	1,085
Eagle township	HANCO	1,084
Harrison township	VINTO	1,084
Monroe township	HENRY	1,083
Green Camp township	MARIO	1,080
Warren township	TUSCA	1,078
Jackson township	KNOX_	1,076
Center township	NOBLE	1,073
Jefferson township	ROSS_	1,064
Scioto township	PIKE_	1,061
Hartland township	HURON	1,060
Salem township	WASHI	1,058
Camp Creek township	PIKE_	1,057
Bethlehem township	COSHO	1,054
Peru township	HURON	1,054
Jackson township	HIGHL	1,053
Fitchville township	HURON	1,046
Eden township	WYAND	1,045
Laurel township	HOCKI	1,042
Spencer township	GUERN	1,041
Deerfield township	ROSS_	1,039
Malaga township	MONRO	1,038
Adams township	CHAMP	1,036
Amanda township	HANCO	1,036
Milton township	JACKS	1,034
Morgan township	KNOX_	1,034
Loveland city	WARRE	1,034
Mill Creek township	COSHO	1,032
Jackson township	HANCO	1,031
Short Creek township	HARRI	1,031
Van Buren township	HANCO	1,024
Hopewell township	MERCE	1,024
Lee township	CARRO	1,022
Norwich township	HURON	1,022
Walnut township	GALLI	1,021
Harrison township	VAN_W	1,020
Benton township	PAULD	1,019
New Lyme township	ASHTA	1,015
Mogadore village	PORTA	1,012
Perry township	PUTNA	1,011
Allen township	DARKE	1,008
Cass township	HANCO	1,008
Marshall township	HIGHL	1,007
Homer township	MORGA	1,006
Greenwich township	HURON	1,002
Sandusky township	RICHL	1,002
Mantua village	PORTA	1,001

Richmond township	ASHTA	1,000
Lowellville village	MAHON	996
Hiram village	PORTA	996
Glenwillow village	CUYAH	994
Wayne township	KNOX_	993
Liberty township	DARKE	986
Perry township	LOGAN	986
Richmond township	HURON	985
Fallsbury township	LICKI	985
Perry township	SHELB	982
Range township	MADIS	981
Salem township	WYAND	981
Latty township	PAULD	978
Fox township	CARRO	977
Mason township	LAWRE	974
Clay township	MUSKI	971
Madison township	GUERN	969
Freedom township	HENRY	967
Deer Creek township	MADIS	967
Bloom township	MORGA	962
Concord township	FAYET	961
Harrison township	GALLI	959
Jefferson township	TUSCA	958
Ruggles township	ASHLA	955
North Randall village	CUYAH	954
Jackson township	UNION	954
Wesley township	WASHI	952
Oxford township	DELAW	950
Greene township	TRUMB	950
Ohio township	GALLI	947
Salem township	MUSKI	946
Union township	VAN_W	946
Salem township	MEIGS	939
Coal township	PERRY	939
Chesterfield township	FULTO	938
Perry township	CARRO	934
Milton township	WOOD_	929
Loudon township	CARRO	925
Meigsville township	MORGA	921
Perry township	PIKE_	915
Cherry Valley township	ASHTA	913
Wabash township	DARKE	909
Liberty township	MERCE	909
Pitt township	WYAND	909
Green township	SHELB	903
Mark township	DEFIA	902
Highland township	MUSKI	902

Canaan township	MORRO	900
Jefferson township	ADAMS	898
Cheshire township	GALLI	898
Bentleyville village	CUYAH	897
Lebanon township	MEIGS	897
Madison township	WILLI	895
Farmer township	DEFIA	892
Swan township	VINTO	892
Buffalo township	NOBLE	885
Jackson township	PUTNA	885
Adams township	DEFIA	884
Liberty township	GUERN	884
Lee township	MONRO	883
Harrison township	CHAMP	882
McDonald township	HARDI	874
Lyme township	HURON	873
Madison township	HANCO	869
Union township	CARRO	868
Rush township	TUSCA	867
Fearing township	WASHI	858
Brighton township	LORAI	855
Harrison township	KNOX_	854
Denmark township	ASHTA	847
Richland township	WYAND	846
Pleasant township	PERRY	842
Fairfield township	MAHON	839
Deerfield township	MORGA	839
Ohio township	MONRO	837
Shawnee Hills village	DELAW	835
Tully township	MARIO	834
Gustavus township	TRUMB	834
Salem township	MONRO	831
Lawrence township	WASHI	824
Arlington Heights village	HAMIL	823
Bucyrus township	CRAWF	821
Richland township	DARKE	820
Aid township	LAWRE	819
Ross township	GREEN	818
Put-in-Bay township	OTTAW	813
Muhlenberg township	PICKA	813
Washington township	UNION	812
Wilkesville township	VINTO	810
East township	CARRO	808
Dorset township	ASHTA	807
Wayne township	COLUM	797
Washington township	JACKS	796
Rochester township	LORAI	792

Clay township	AUGLA	790
Salem township	HIGHL	782
Benton township	HOCKI	780
Marion township	FAYET	774
Jefferson township	KNOX_	768
York township	VAN_W	768
Adams township	COSHO	765
Emerald township	PAULD	765
Union township	LOGAN	755
Beaver township	NOBLE	755
Oxford township	GUERN	754
York township	MORGA	753
Mill Creek township	WILLI	752
Mifflin township	WYAND	741
Vernon township	CRAWF	740
Washington township	HARDI	740
Kettering city	GREEN	739
Washington township	TUSCA	739
Auburn township	CRAWF	738
Reed township	SENEC	738
Lake township	ASHLA	736
Franklin township	COLUM	735
Portage township	HANCO	734
Byrd township	BROWN	733
Letart township	MEIGS	733
Monroe township	GUERN	730
Washington township	COSHO	727
Freeport township	HARRI	726
Harding township	LUCAS	726
Jackson township	VINTO	721
Londonderry township	GUERN	710
Wayne township	BELMO	703
Jasper township	FAYET	703
German township	HARRI	702
Jackson township	WOOD_	702
Wayne township	CLINT	700
Blue Creek township	PAULD	700
Chatfield township	CRAWF	696
Franklin township	FULTO	695
Monday Creek township	PERRY	694
Kirtland Hills village	LAKE_	692
Pike township	COSHO	689
Mississinawa township	DARKE	688
Spencer village	MEDIN	684
Wheeling township	GUERN	680
Hamer township	HIGHL	679
Center township	MORGA	677

Clark township	COSHO	670
Wayne township	ASHTA	668
Eagle township	VINTO	667
Washington township	PAULD	663
Highland Hills village	CUYAH	662
Thompson township	DELAW	659
Penn township	MORGA	656
Ross township	JEFFE	655
Chippewa Lake village	MEDIN	654
Hoaglin township	VAN__W	650
Stokes township	MADIS	648
Green Springs village	SENEC	645
Woodmere village	CUYAH	641
Washington township	HARRI	640
Union township	MORGA	638
Jennings township	VAN__W	636
Perry township	COSHO	635
Richfield township	HENRY	635
Marble Cliff village	FRANK	634
Roundhead township	HARDI	630
Timberlake village	LAKE__	629
Tod township	CRAWF	627
Hunting Valley village	CUYAH	627
Linton township	COSHO	626
Decatur township	LAWRE	625
Monroe township	ADAMS	624
Blue Rock township	MUSKI	622
Adams township	MONRO	620
Adams township	MUSKI	619
Marion township	NOBLE	618
Black Creek township	MERCE	611
Salt Rock township	MARIO	605
Bedford township	COSHO	604
Bowling Green township	MARIO	603
Jackson township	WYAND	596
Summit township	MONRO	595
Taylor Creek township	HARDI	593
Lynn township	HARDI	591
Lykens township	CRAWF	589
Green Springs village	SANDU	588
Cuyahoga Heights village	CUYAH	573
Scott township	MARIO	571
Dixon township	PREBL	568
York township	DARKE	564
Virginia township	COSHO	563
Bern township	ATHEN	556
Paint township	MADIS	554

Green township	ADAMS	552
Palmer township	WASHI	547
Hamilton township	JACKS	545
Pike township	MADIS	545
Vinton township	VINTO	544
Waite Hill village	LAKE_	543
Knox township	VINTO	541
Knox township	GUERN	538
Madison township	VINTO	532
Ridge township	WYAND	532
Goshen township	HARDI	529
Green township	FAYET	521
Oak Run township	MADIS	521
Monroe township	MUSKI	521
Sherman township	HURON	519
Franklin township	HARRI	517
Salem township	AUGLA	507
Washington township	BELMO	505
Wilson township	CLINT	505
Greenfield township	GALLI	503
Cessna township	HARDI	501
Madison township	MUSKI	496
Tiverton township	COSHO	492
Rich Hill township	MUSKI	489
Jackson township	NOBLE	485
Wayne township	NOBLE	479
Washington township	GUERN	478
Goshen township	AUGLA	472
Switzerland township	MONRO	462
Dallas township	CRAWF	459
Jackson township	VAN_W	446
Seneca township	MONRO	444
Enoch township	NOBLE	443
Newcastle township	COSHO	442
Stock township	HARRI	439
Perry township	TUSCA	439
Liberty township	WASHI	438
Sandusky township	CRAWF	437
Washington township	MONRO	429
Symmes township	LAWRE	428
Monroe township	COSHO	427
Wayne township	PICKA	427
Seneca township	NOBLE	423
Perry township	MONRO	420
Green township	MONRO	419
Bloomfield township	LOGAN	417
Kirkwood township	BELMO	412



Jackson township	MONRO	411
Marseilles township	WYAND	404
Athens township	HARRI	390
Brush Creek township	JEFFE	384
Franklin township	MONRO	378
Moorefield township	HARRI	377
Jackson township	CRAWF	374
Grand township	MARIO	373
Gloria Glens Park village	MEDIN	369
Texas township	CRAWF	352
Wayne township	MONRO	336
Sharon township	NOBLE	330
Archer township	HARRI	327
Aurelius township	WASHI	326
Independence township	WASHI	315
Stock township	NOBLE	312
Elk township	NOBLE	303
Benton township	MONRO	298
Nottingham township	HARRI	296
Marlboro township	DELAW	295
Ludlow township	WASHI	289
Tallmadge city	PORTA	280
Bethel township	MONRO	271
Kelleys Island village	ERIE_	256
Brown township	VINTO	255
Meigs township	MUSKI	228
Sugar Bush Knolls village	PORTA	217
Lakeline village	LAKE_	216
Jefferson township	NOBLE	187
Bristol township	MORGA	182
Washington township	LAWRE	174
Orangeville village	TRUMB	174
Hunting Valley village	GEAUG	136
Manchester township	MORGA	117
Rittman city	MEDIN	116
Brookfield township	NOBLE	112
Linndale village	CUYAH	108
Jefferson township	GUERN	97
Harbor View village	LUCAS	89
Canaan township	MEDIN	86
Wayne township	MERCE	63
Union city	MIAMI	37
Milford city	HAMIL	27
Perry township	MAHON	6
Norton city	WAYNE	5
Bellevue city	ERIE_	4
County subdivisions not defined	ASHTA	-

County subdivisions not defined	CUYAH	-
County subdivisions not defined	ERIE_	-
Dayton city	GREEN	-
Fairfield city	HAMIL	-
County subdivisions not defined	LAKE_	-
County subdivisions not defined	LORAI	-
Wayne township	MONTG	-
Galion city	MORRO	-
Youngstown city	TRUMB	-

11,799,448
------------

NAME	TOTPOP	STATUS
Franklin County	1,323,807	<i>Exceeds one ratio</i>
Cuyahoga County	1,264,817	<i>Exceeds one ratio</i>
Hamilton County	830,639	<i>Exceeds one ratio</i>
Summit County	540,428	
Montgomery County	537,309	
Lucas County	431,279	
Butler County	390,357	
Stark County	374,853	
Lorain County	312,964	
Warren County	242,337	
Lake County	232,603	
Mahoning County	228,614	
Delaware County	214,124	
Clermont County	208,601	
Trumbull County	201,977	
Medina County	182,470	
Licking County	178,519	
Greene County	167,966	
Portage County	161,791	
Fairfield County	158,921	
Clark County	136,001	
Wood County	132,248	
Richland County	124,936	
Wayne County	116,894	
Miami County	108,774	
Allen County	102,206	
Columbiana County	101,877	
Ashtabula County	97,574	
Geauga County	95,397	
Tuscarawas County	93,263	
Muskingum County	86,410	
Ross County	77,093	
Erie County	75,622	
Hancock County	74,920	
Scioto County	74,008	
Belmont County	66,497	
Marion County	65,359	
Jefferson County	65,249	
Union County	62,784	
Knox County	62,721	
Athens County	62,431	
Washington County	59,771	
Sandusky County	58,896	
Huron County	58,565	
Pickaway County	58,539	
Lawrence County	58,240	

Seneca County	55,069
Ashland County	52,447
Darke County	51,881
Shelby County	48,230
Auglaize County	46,422
Logan County	46,150
Holmes County	44,223
Madison County	43,824
Brown County	43,676
Highland County	43,317
Fulton County	42,713
Mercer County	42,528
Crawford County	42,025
Clinton County	42,018
Preble County	40,999
Ottawa County	40,364
Champaign County	38,714
Guernsey County	38,438
Defiance County	38,286
Williams County	37,102
Coshocton County	36,612
Perry County	35,408
Morrow County	34,950
Putnam County	34,451
Jackson County	32,653
Hardin County	30,696
Gallia County	29,220
Fayette County	28,951
Van Wert County	28,931
Hocking County	28,050
Henry County	27,662
Adams County	27,477
Pike County	27,088
Carroll County	26,721
Meigs County	22,210
Wyandot County	21,900
Paulding County	18,806
Harrison County	14,483
Noble County	14,115
Morgan County	13,802
Monroe County	13,385
Vinton County	12,800

11,799,448
------------

- Required to have at least 65 whole counties Map has 76
  - Map only splits 12 counties (76 whole)
  - Current map splits 23 counties (65 whole)
  - Most whole counties in at least the last 50+ years
  - Whole counties: 1971: 68, 1981: 66, 1991: 68, 2001: 67 and 2011: 65
  
- Counties with 4 districts – constitutionally prohibited Map complies = 0
  - 1971: 2, 1981: 0, 1991: 1, 2001: 1 and 2011: 2
  
- Counties with 3 districts – allowed 5 Map complies = 2
  - 1971: 3, 1981: 1, 1991: 0, 2001: 2 and 2011: 5
  
- Counties with 2 districts – allowed 18 Map complies = 10
  - Clark, Fairfield, Franklin, Holmes, Lorain, Ross, Shelby, Summit, Washington & Wood
  
- Attempt to have 1 whole County per CD (exclude wholly contained) Map achieves
  - 2011 map had 2 such (all parts) districts = CD 9 and CD 13
  
- One person one vote – state population of 11,799,448 Map achieves
  - 13 CDs at 786,630 (target) and 2 CDs at 786,629 (-1)

#### **County splits: Current versions of maps**

McColley (SB 258)	12 splits	14 total splits
House Dems (HB 483)	14 splits	14 total splits
Sykes / Yuko 258 (Nov SB 237)	14 splits	14 total splits
Contest Winning map #1, 3	14 splits	14 total splits
Current map	23 splits	32 total splits

#### **Subdivision splits: Current versions of maps**

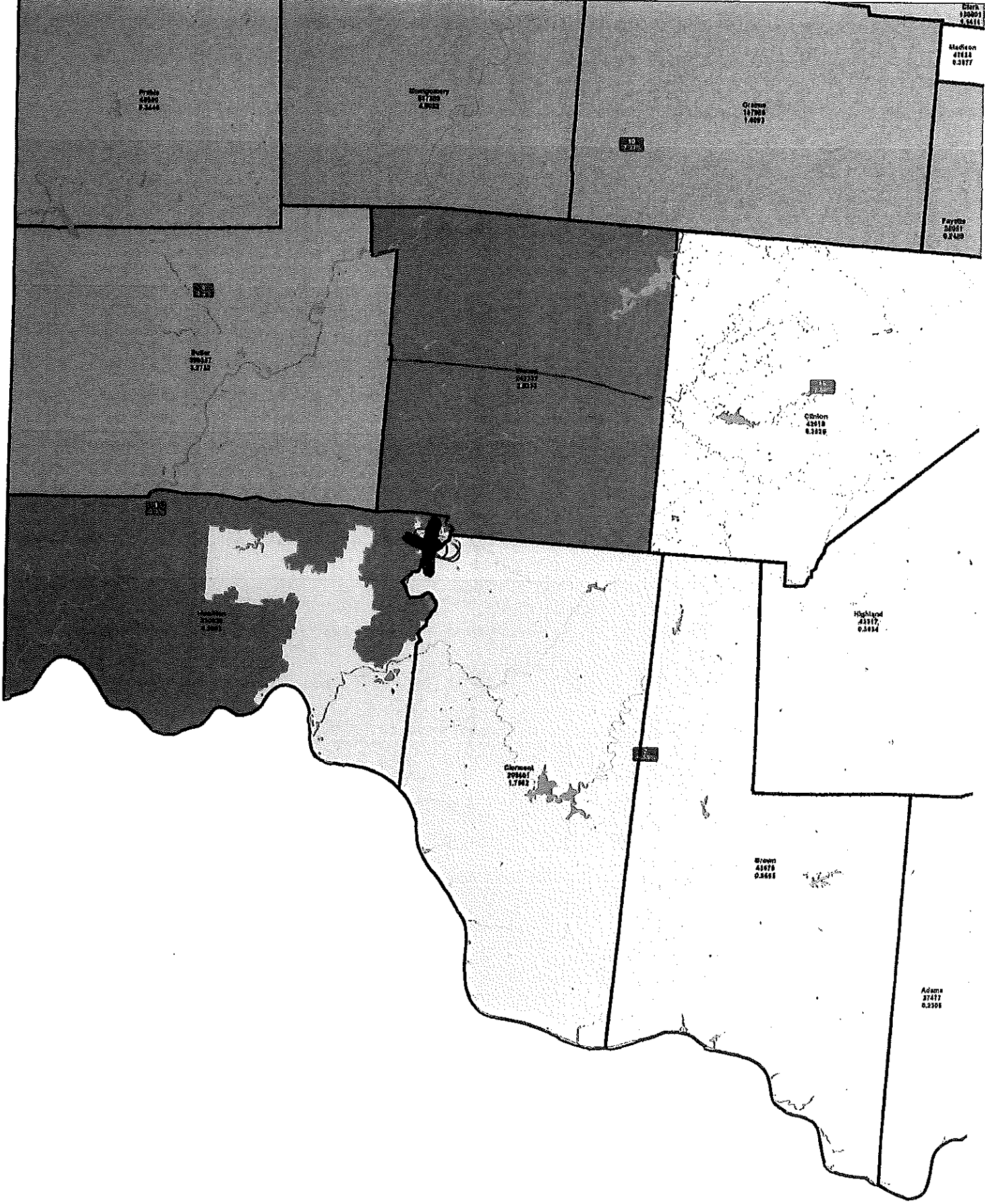
<b>McColley (SB 258)</b>		<b>14 splits: 8 TWP and 6 Municipal Corps</b>
1. Clark	Mad River TWP	CD 10 / CD 15
2. Cuyahoga	Rocky River (#80)	CD 11 / CD 13
3. Cuyahoga	Oakwood (#355)	CD 11 / CD 14
4. Fairfield	Columbus (#1)	CD 12 / CD 15
5. Franklin	Columbus (#1)	CD 3 / CD 15
6. Hamilton	Glendale (#444)	CD 1 / CD 8
7. Hamilton:	Sycamore TWP	CD 1 / CD 2
8. Holmes	Berlin TWP	CD 7 / CD 12
9. Lorain	Columbia TWP	CD 5 / CD 13
10. Ross	Union TWP	CD 2 / CD 15
11. Shelby	Green TWP	CD 4 / CD 8
12. Summit	Cuyahoga Falls (#15)	CD 7 / CD 13
13. Washington	Belpre TWP	CD 6 / CD 12
14. Wood	Perrysburg TWP	CD 5 / CD 9

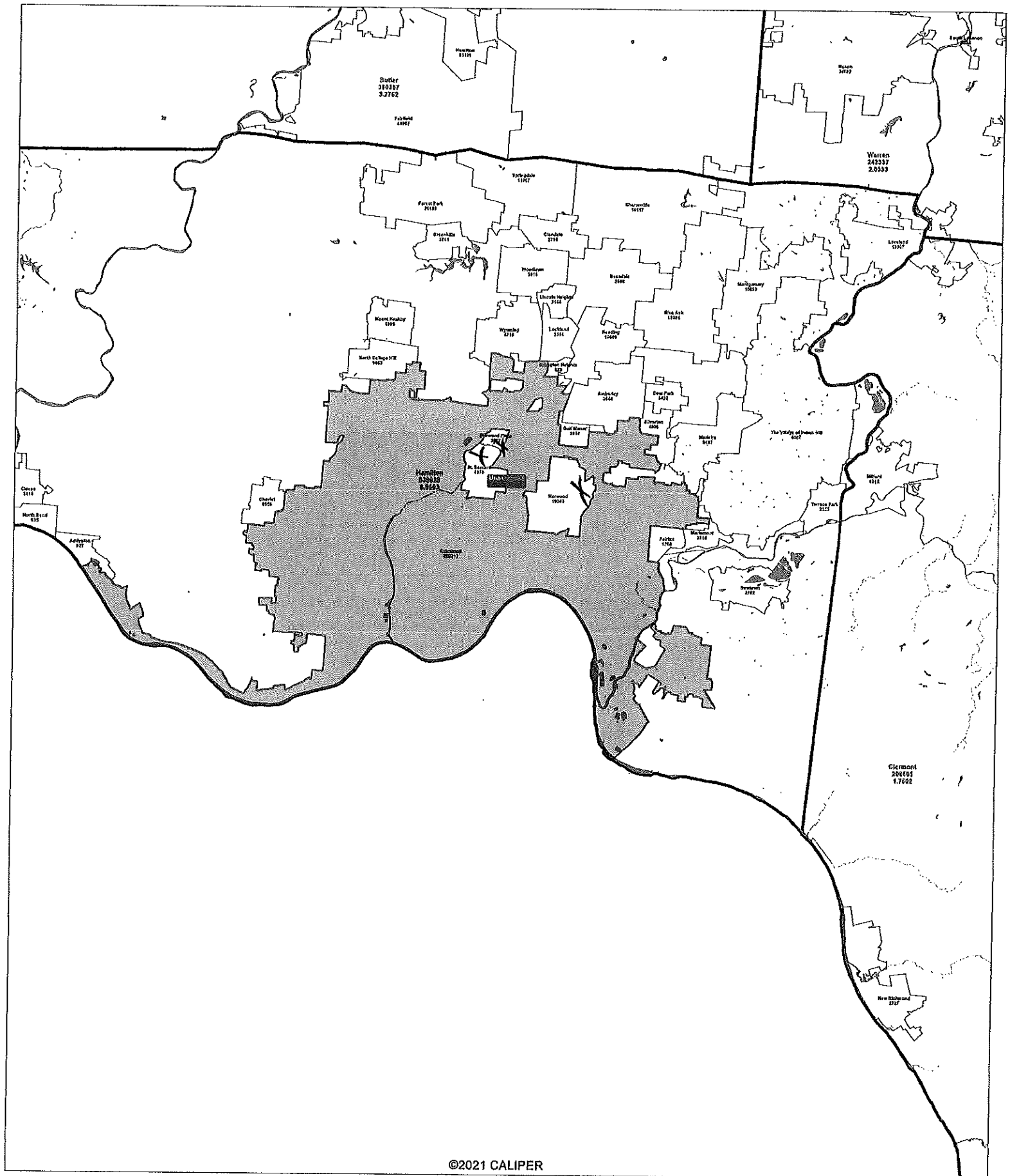
Only 3 of top 100 most populous cities are split (Columbus, Cuyahoga Falls & Rocky River)

**FED election data over 10 years****7 Competitive CDs = +/- 3.75%**

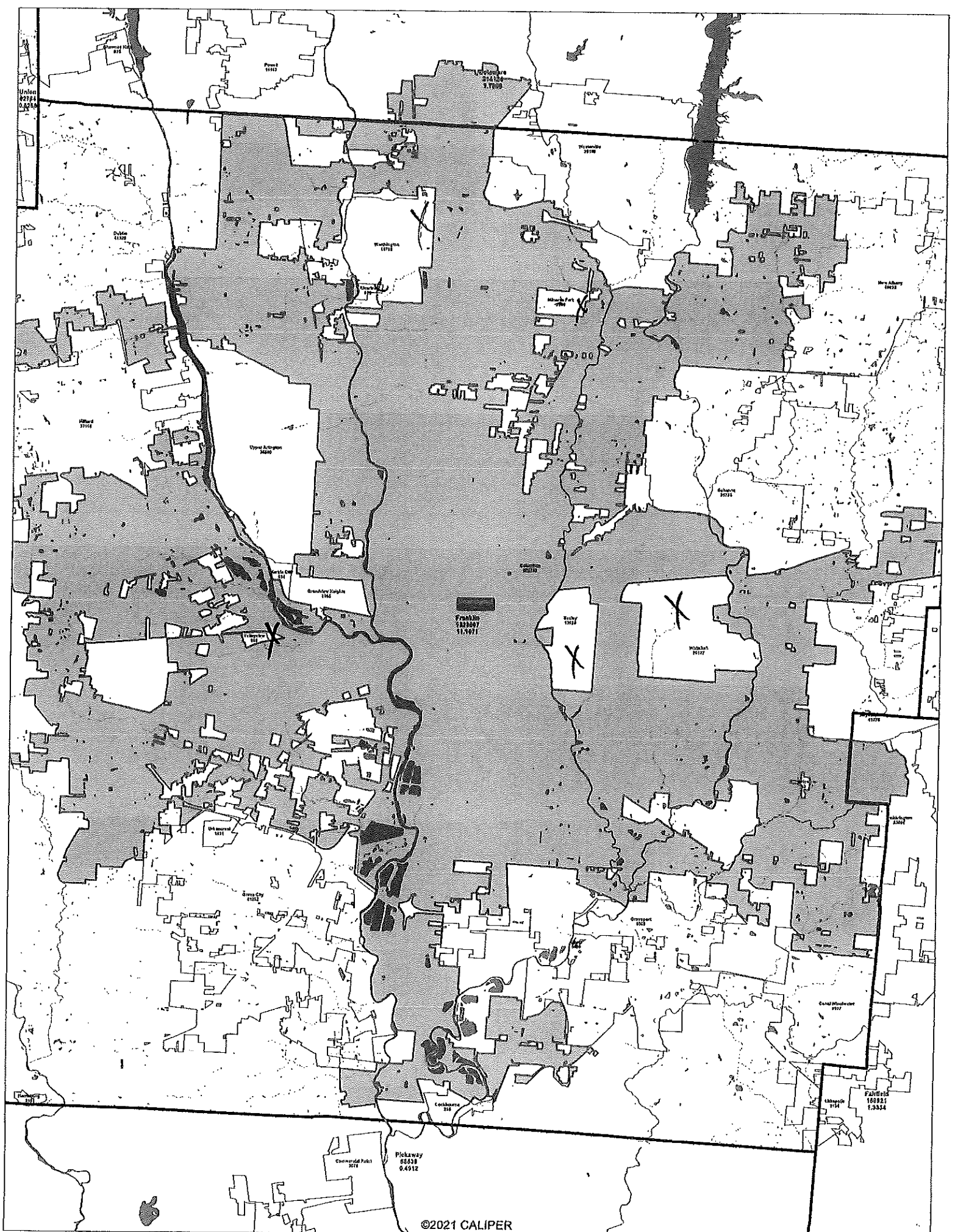
CD 7	56.7	CD 9	47.7	CD 11	19.4
CD 5	58.8	CD 13	48.6	CD 3	30.4
CD 12	61.3	CD 1	51.5		
CD 8	62.0	CD 10	52.2		
CD 2	65.1	CD 6	52.9		
CD 4	66.0	CD 14	53.2		
		CD 15	53.7		

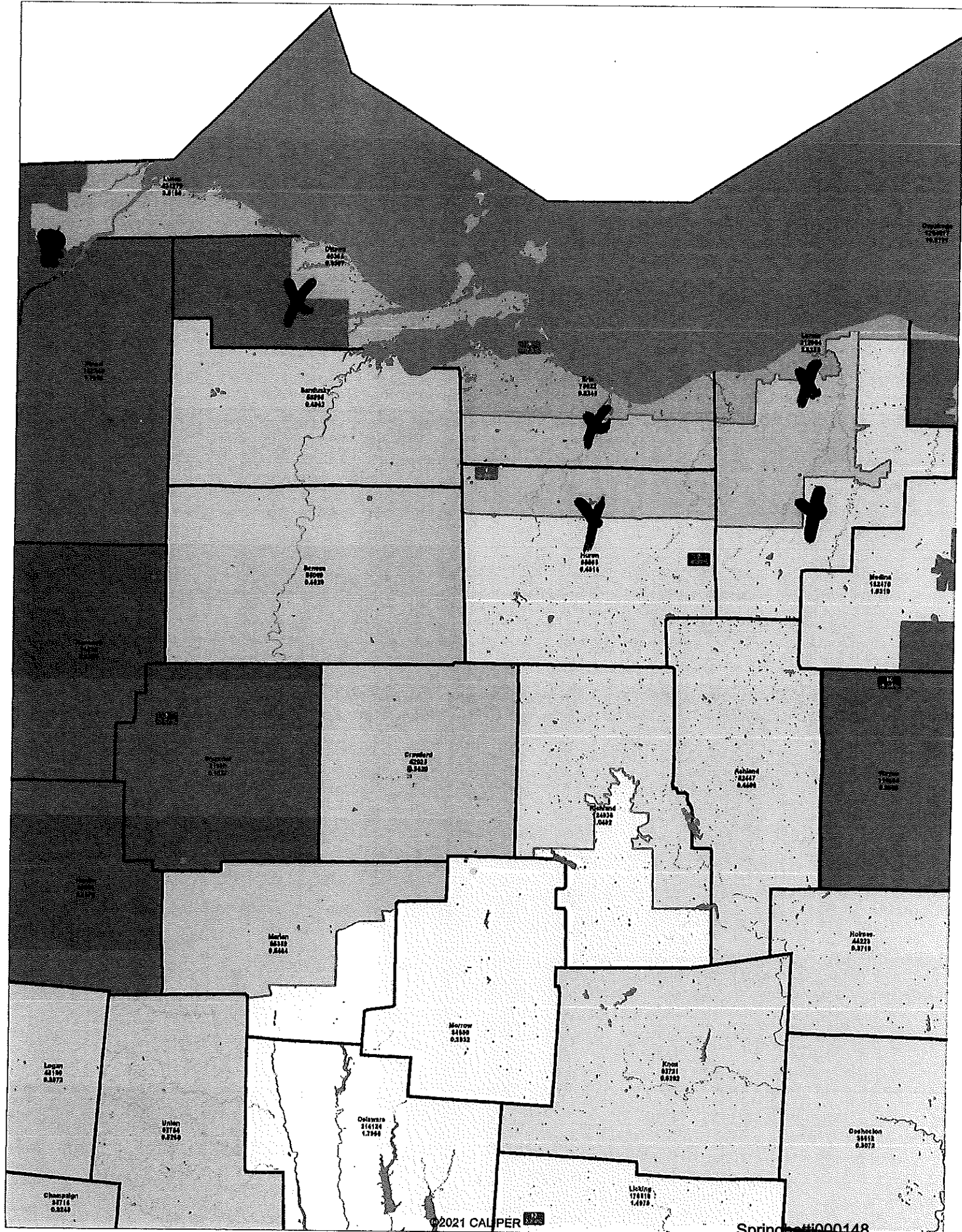
			ALL	PRES R/D	PRES R/D/I	FED
			<u>16 to 20</u>	<u>20 only</u>	<u>20 only</u>	<u>12 to 20</u>
1	786,630		51.5	48.4	49.1	51.5
2	786,630		66.7	67.3	68.2	65.1
3	786,630		29.7	26.4	26.8	30.4
4	786,630		67.3	66.0	67.0	66.0
5	786,630		60.8	61.9	62.8	58.8
6	786,629	-1	56.3	61.0	61.8	52.9
7	786,630		57.9	58.4	59.3	56.7
8	786,630		62.5	60.4	61.6	62.0
9	786,630		50.3	51.4	52.3	47.7
10	786,630		53.3	50.9	51.8	52.2
11	786,630		19.8	20.3	20.5	19.4
12	786,629	-1	63.1	65.3	66.3	61.3
13	786,630		49.2	49.0	49.6	48.6
14	786,630		54.1	55.0	55.7	53.2
15	786,630		53.9	52.1	52.9	53.7



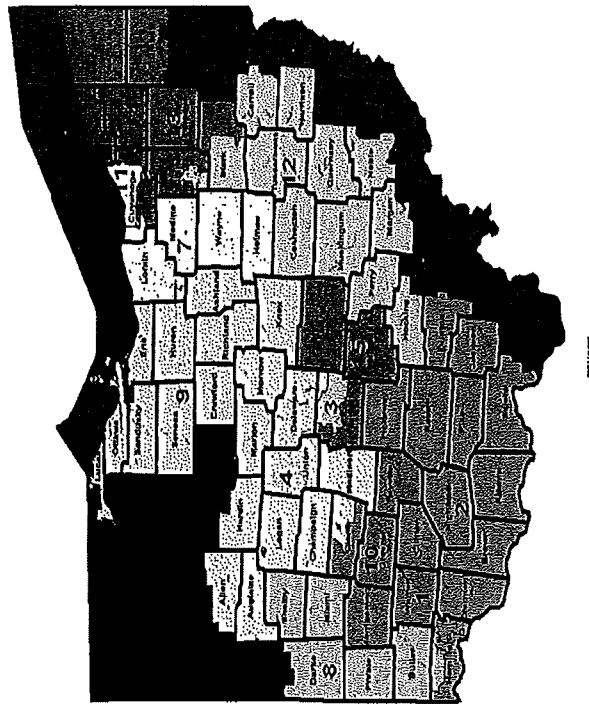


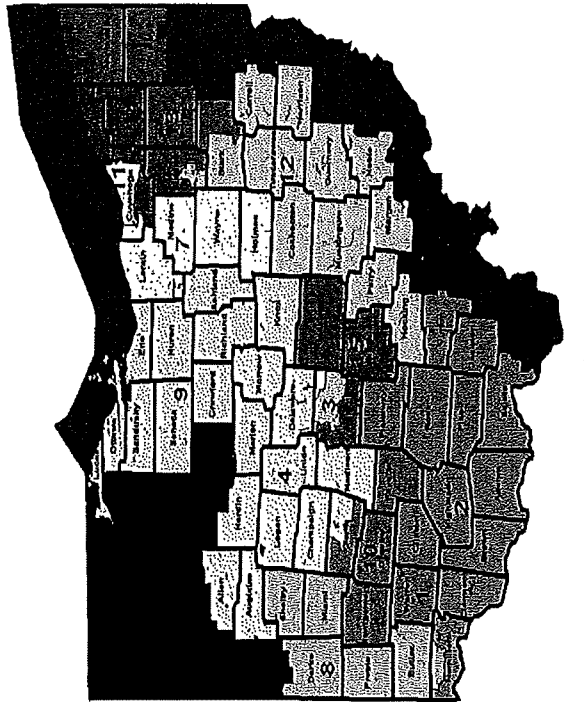






**From:** Springhetti, Blake  
**Sent:** Friday, October 29, 2021 1:02 PM  
**To:** Springhetti, Blake  
**Subject:**  
**Attachments:** Full Congressional Map.bmp





**From:** Springhetti, Blake  
**Sent:** Wednesday, November 3, 2021 1:12 PM  
**To:** Disantis, Paul  
**Subject:**  
**Attachments:** HB479 Summary.docx

Kind regards,

**Blake V. Springhetti**

Majority Director of Finance

Ohio House of Representatives

77 S. High Street, 14<sup>th</sup> Floor | Columbus, OH 43215

Office: 614.728.5401 | [Blake.Springhetti@ohiohouse.gov](mailto:Blake.Springhetti@ohiohouse.gov)

Chairman Wilkin, Vice-Chair White, Ranking Member Brown and members of the committee, thank you for the opportunity to present a substitute version of House Bill 479, a congressional redistricting plan. Provided with my testimony is an image of the full plan, close ups of urban counties with geographic boundaries of cities, townships and villages, and a block assignment file – which should be on your iPad and on the committee website.

As you know, Ohio voters and the General Assembly partnered to pass and approve constitutional reforms to Ohio's redistricting process and, ultimately, the makeup of future redistricting plans. I am happy to share with you today, a congressional redistricting plan that meets all mandatory requirements of Article XIX of the Ohio Constitution. The plan also achieves certain aspirational sections of Article XIX.

I'd like to share with you highlights of the proposal.



## **Congressional District Population**

This past decade, Ohio's population grew at a slower pace compared to the rest of the country. For at least the next decade, Ohio will have fifteen Representatives to Congress, down from sixteen over the past decade. Ohio's population is 11,799,448 and when divided by fifteen equals 786,629.8. To achieve the lowest deviation from 786,629.8, the plan before you consists of thirteen districts with a population of 786,630 and two districts with a population of 786,629.



## **Columbus, Cleveland and Cincinnati**

Article XIX, section 2, (B)(4)(a), specifies a congressional district plan shall attempt to include a “significant” portion of any municipal corporation or township in a single district that qualifies with the criteria in that section, which today only applies to Columbus. In determining the population of Columbus, this section specifies that county subdivisions circumscribed by the jurisdiction are to be included in the population count. I am proud to say approximately 70 percent of Columbus is within one congressional district, a percentage cited in public testimony before the Ohio Redistricting Commission.

Article XIX, section 2 (B)(4)(b), which today applies to Cleveland and Cincinnati, specifies that neither city may be split into more than one congressional district. The plan before you complies with this section. Cincinnati is wholly contained in Congressional District 1 and Cleveland is wholly contained in Congressional District 11.

## **County and County Subdivision Splits**

Section 2, (B)(5) of Article XIX requires 65 counties be wholly contained in a congressional district and permits eighteen counties to be split once (meaning a portion of the county boundary is included in two districts) and five counties may be split twice (meaning a portion of the county boundary is included in three districts). The plan before you is constructed with 75 whole counties and thirteen split counties.

Three counties -- Franklin, Cuyahoga and Hamilton -- all of which have a population greater than one ratio -- must be split due to population requirements. Another aspect of this proposal that I am proud of is all fifteen congressional districts consist, in part, of a least one whole county. The congressional district plan in place today splits 23 counties, with two counties being split into four congressional districts.

Substitute House Bill 479 splits sixteen subdivisions, mainly due to the balancing of districts down to the person, which is about half the number of subdivision splits that exist in the current congressional map.

Split Counties and Subdivisions in this proposal include

Ashtabula County	Sheffield Township
Clark County	Springfield Township
Cuyahoga County	Highland Heights
	Middleburg Heights
Darke County	Mississinawa Township
Fairfield County	Clearcreek Township
Franklin County	Columbus (required due to population being greater than one ratio)
Hamilton County	Evandale
	Whitewater Township
Hardin County	Blanchard Township
Lorain County	Huntington Township
Lucas County	Toledo
Stark County	Pike Township
Summit County	Akron

Trumbull County

Braceville Township

Niles

It is important to note, the Ohio Constitution clarifies subdivision boundaries that perforate multiple counties are considered to be separate subdivisions and are not split. The same applies to any noncontiguous portions of a subdivision.

Substitute House Bill 479 is a constitutionally compliant congressional plan, which is always the primary factor, but also a plan that focuses on maintaining whole communities within congressional districts. Thank you for the opportunity to testify. I am happy to answer any questions.

**From:** Mancini, RJ  
**Sent:** Wednesday, November 3, 2021 5:13 PM  
**To:** Springhetti, Blake; Disantis, Paul; Blessing, Heather; Morrison, Christine  
**Subject:** Fwd: Government Oversight Follow-up Questions  
**Attachments:** 110321 Government Oversight Follow-up Questions.docx

Get Outlook for iOS

---

**From:** Harris, Stephen <Stephen.Harris@ohiohouse.gov>  
**Sent:** Wednesday, November 3, 2021 5:00:16 PM  
**To:** Wilkin, Shane <Shane.Wilkin@ohiohouse.gov>  
**Cc:** Mancini, RJ <RJ.Mancini@ohiohouse.gov>; Brown, Richard <Richard.Brown@ohiohouse.gov>  
**Subject:** Government Oversight Follow-up Questions

Chairman Wilkin,

On behalf of Ranking Member Brown and the Democratic members of the House Government Oversight Committee, attached are questions that were asked during today's hearing that the members would like additional information on since the information was not available to Rep. Oelslager at the time.

Best,

**Stephen M. Harris**  
Senior Policy Advisor  
Ohio House of Representatives Democratic Caucus  
[Stephen.Harris@ohiohouse.gov](mailto:Stephen.Harris@ohiohouse.gov)  
O: (614) 466-2189  
C: (614) 596-3360



**TO: Chairman Shane Wilkin, House Government Oversight Committee**

**FROM: Ranking Member Richard Brown, House Government Oversight Committee**

**DATE: November 3, 2021**

**SUBJECT: Follow-up Questions to HB 479 Sponsor Testimony**

---

- Will you provide Rep. Oelslager's sponsor testimony?
- How do Districts 6 and 9 meet the Constitutional compactness requirements?
- How are you measuring compactness: through a vision test or aesthetic measure or was an algorithm or measure of perimeter used? Could you provide the linear and square mileage for each district?
- How did you come up with the districts that include Toledo, Cincinnati, Columbus, and Cleveland? How does this comply with keeping political subdivisions whole? What was the deciding data? How do those particular districts minimize unnecessary splitting?
- Can you describe how your map complies with the Voting Rights Act?
- We were told Blake Springhetti developed the map in HB 479. Did anyone else assist him? And will Mr. Springhetti be testifying before the committee?
- How did you determine what like-communities remain together?
- How did you determine what deviation number to use for population?
- If you decide to pass a map without bipartisan support, you will be prohibited from unduly favoring or disfavoring a political party or its incumbents in the map. Does this map unduly favor or disfavor a political party? Why or why not and what is your definition of undue favoring or disfavoring of a political party? Do you have a 1(C)(3)(d) explanatory statement prepared?
- Can you identify the five so-called competitive districts in this map? What is their partisan index according to your map drawer?

## **Substitute Senate Bill 258**

### **Highlights and Key Facts**

For at least the next decade, Ohio will have fifteen Representatives to Congress, down from sixteen over the past decade. Ohio's population is 11,799,448 and when divided by fifteen equals 786,629.8. To achieve the lowest deviation from 786,629.8, the plan before you consists of thirteen districts with a population of 786,630 and two districts (district 6 and district 12) with a population of 786,629.

The Ohio Constitution clarifies subdivision boundaries that perforate multiple counties are considered to be separate subdivisions and are not split. Example: Dublin City exists in three counties – Franklin, Delaware and Union counties. All three pieces of Dublin can be in three different districts and is not considered to be split. The same applies to any noncontiguous portions of a subdivision.

Substitute Senate Bill 258 Complies with all mandatory requirements of Article XIX of the Ohio Constitution. The plan also achieves certain aspirational sections of Article XIX.

### **Requirements of Article XIX in drawing Congressional Districts**

- Article XIX, section 2, (B)(4)(a), specifies a congressional district plan shall attempt to include a “significant” portion of any municipal corporation or township in a single district that qualifies with the criteria in that section, which today only applies to Columbus.
- In determining the population of Columbus, this section specifies that county subdivisions circumscribed by the jurisdiction are to be included in the population count.
- Approximately 70 percent of Columbus is within one congressional district, a percentage cited as significant in public testimony before the Ohio Redistricting Commission.
- Article XIX, section 2 (B)(4)(b), which today applies to Cleveland and Cincinnati, specifies that neither city may be split into more than one congressional district.
- Section 2, (B)(5) of Article XIX requires 65 counties be wholly contained in a congressional district and permits eighteen counties to be split once (meaning a portion of the county boundary is included in two districts) and five counties may be split twice (meaning a portion of the county boundary is included in three districts).
- Districts shall be compact and contiguous.
- If a district contains territory within a split county, any territory within that county must be contiguous.
- No two districts can share territory of more than one county, except for counties with population over 400,000. This rule does not apply to the following counties – Franklin, Cuyahoga, Hamilton, Summit, Montgomery and Lucas.
- The authority drawing districts shall attempt to include at least one whole county in each congressional district, except for district wholly contained within one county or than cannot be drawn in that manner while complying with federal law.
- If passed with a simple majority vote, the plan shall not unduly favor or disfavor a political party or its incumbents.
- The plan shall not unduly split governmental units, giving preference to counties and then townships and municipal corporations.

### County and Political Subdivision Splits

- Three counties -- Franklin, Cuyahoga and Hamilton -- all of which have a population greater than one ratio of representation -- must be split due to population requirements.
- Sub. Senate Bill 258 includes 76 whole counties and 12 split counties, with two counties split between three districts (Cuyahoga and Hamilton).
- The map approved in 2011 split 23 counties total, with 2 counties split between four districts and 5 counties split between three districts.
- Each congressional district that is not wholly contained in a single county, includes at least one whole county within the district boundary.
- Sub. Senate Bill 258 splits less counties than the House Democrat proposal, Senate Democrat proposal and the Fair Districts Ohio contest winner map.
- Sub. Senate Bill 258 splits 14 subdivisions -- the House Democrat plan split 21 subdivisions.
- Three of Ohio's 100 most populous cities are split (Columbus, Cuyahoga Falls and Rocky River)
- Sub. Senate Bill 258 splits the below counties and subdivisions
  - Clark County: Mad River Township
  - Cuyahoga County: Rocky River and Oakwood
  - Fairfield County: Columbus (counts as a split because the city boundary within the county is split between two districts)
  - Franklin County: Columbus
  - Hamilton County: Glendale and Sycamore Township
  - Holmes County: Berlin Township
  - Lorain County: Columbia Township
  - Ross County: Union Township
  - Shelby County: Green Township
  - Summit County: Cuyahoga Falls
  - Washington County: Belpre Township
  - Wood County: Perrysburg Township

### Urban Cities

- A significant portion of Columbus is within Congressional District 3, with a small portion within Congressional District 15. Columbus is larger than one ratio of representation and must be split into at least two districts.
- Cleveland is wholly contained within Congressional District 11.
- Cincinnati is wholly contained within Congressional District 1.
- Akron is wholly contained within Congressional District 13.
- Dayton is wholly contained within Congressional District 10.
- Toledo is wholly contained within Congressional district 9.



## 10-year Election Results, Partisan Makeup and Incumbents

### 10 year Election Results

- The below statistics were developed using statewide federal election results and geography over the last ten years.
  - Presidential races in 2012 (**Obama** vs Romney), 2016 (**Trump** vs Clinton) and 2020 (**Trump** vs Biden)
  - US Senate Races in 2012 (**Brown** vs Mandel), 2016 (**Portman** vs Strickland) and 2018 (**Brown** vs Renacci)
- Include districts specific political measurements here????

### Partisan Makeup

- Sub. Senate Bill 258 could create six republican leaning districts, seven competitive districts and two democrat leaning districts.
- Congressional districts are considered competitive if the district could have favored or disfavored one political party by 3.75% or less.
- Congressional Districts 2, 4, 5, 7, 8 and 12 could lean republican by 53.75% or more.
- Congressional Districts 1, 6, 9, 10, 13, 14, and 15 could lean +/- 3.75%.
- Congressional Districts 3 and 11 could lean democrat by 53.75% or more.
- Sub. Senate Bill 258 would create more competitive districts than any proposal introduced in the General Assembly.
  - Eight of fifteen congressional districts in the House Democrat proposed map could favor one political party by over 60 percent.

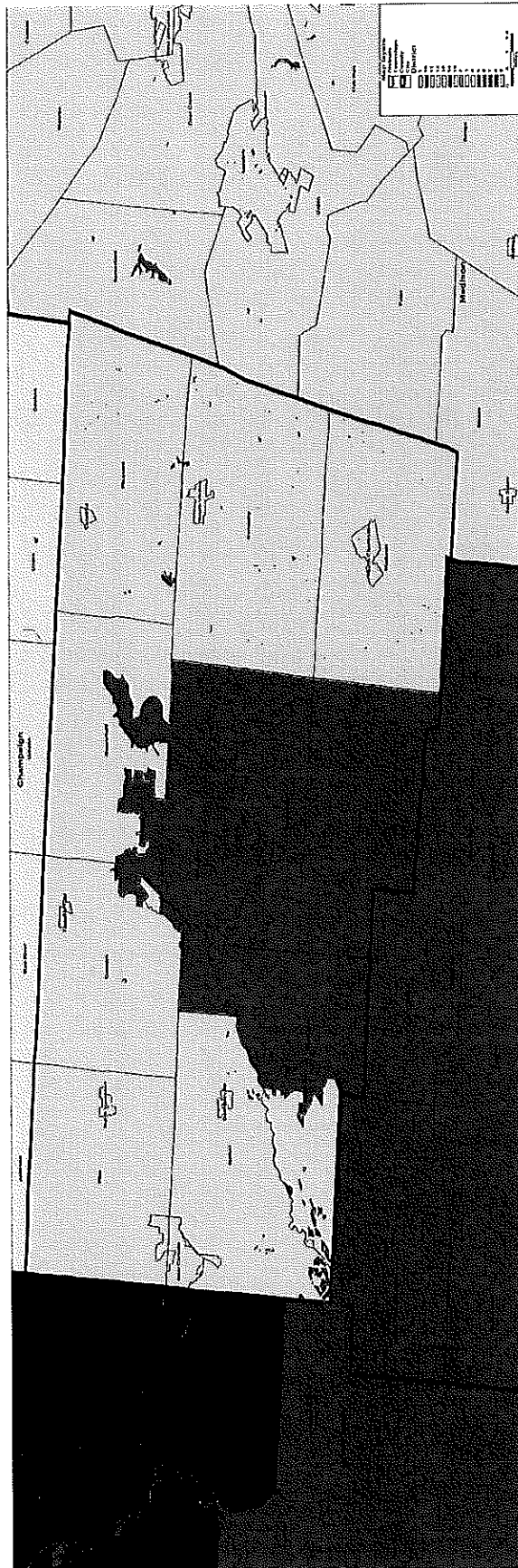
### Incumbents

- Cincinnati must be whole and two incumbents live within city limits. Each proposed congressional plan introduced pairs those two incumbents.
- Otherwise, sub. Senate Bill 258 would not pair any returning democrat or republican incumbent into a single district.

### **Other Facts**

1. Over 53 percent of the districts favor a political party by over 60 percent
2. Maintains reminisce of the snake on the lake
3. Pairs seven of twelve republican incumbents into three districts
4. Balances to person
5. Splits 14 counties and 21 subdivisions

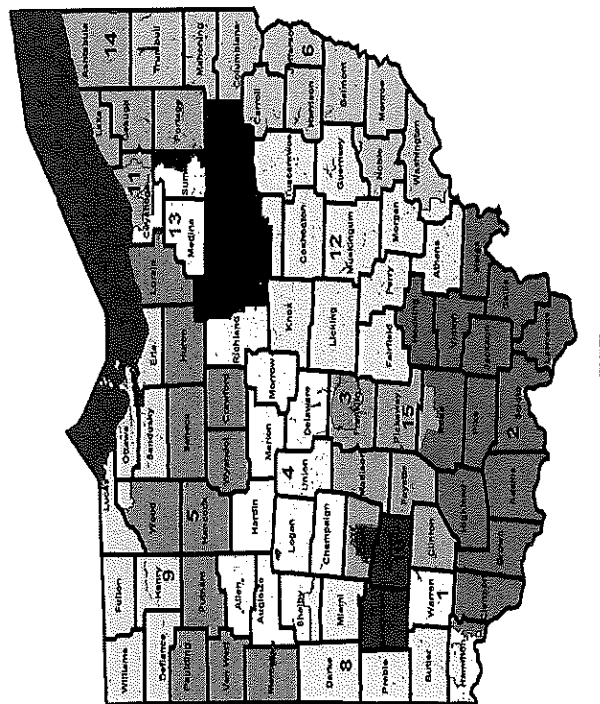
**From:** Springhetti, Blake  
**Sent:** Monday, November 15, 2021 3:39 PM  
**To:** Morrison, Christine  
**CC:** Disantis, Paul  
**Subject:** Images  
**Attachments:** Images.zip








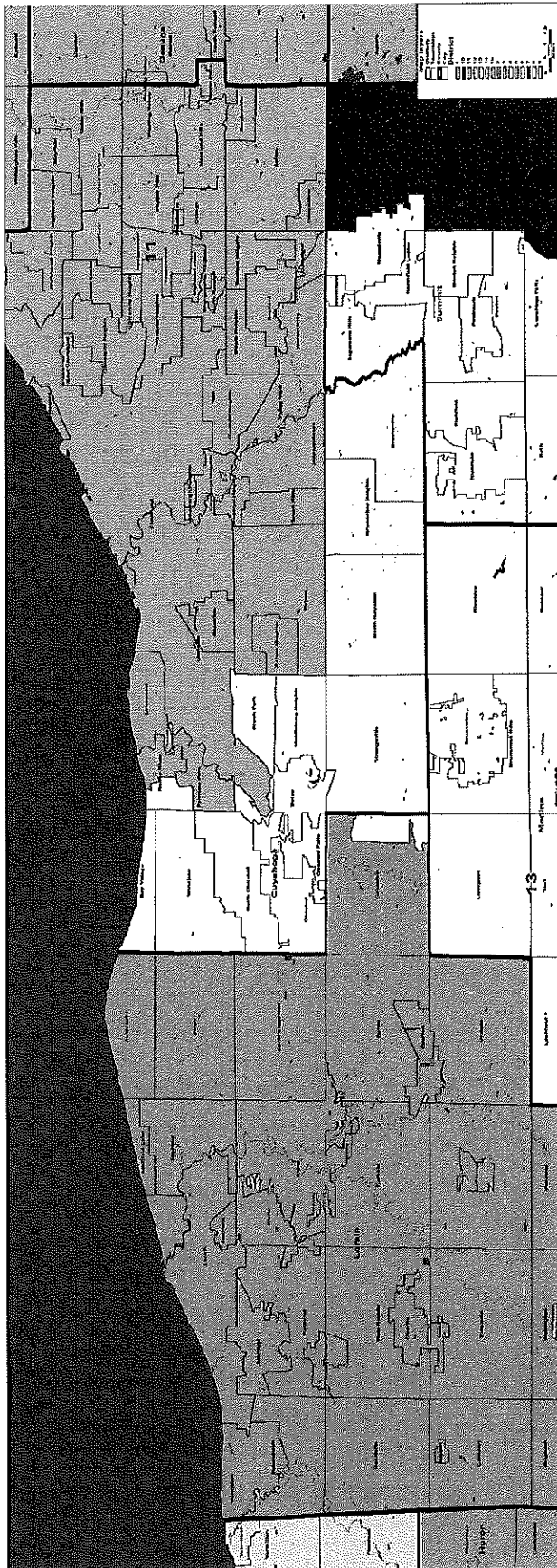




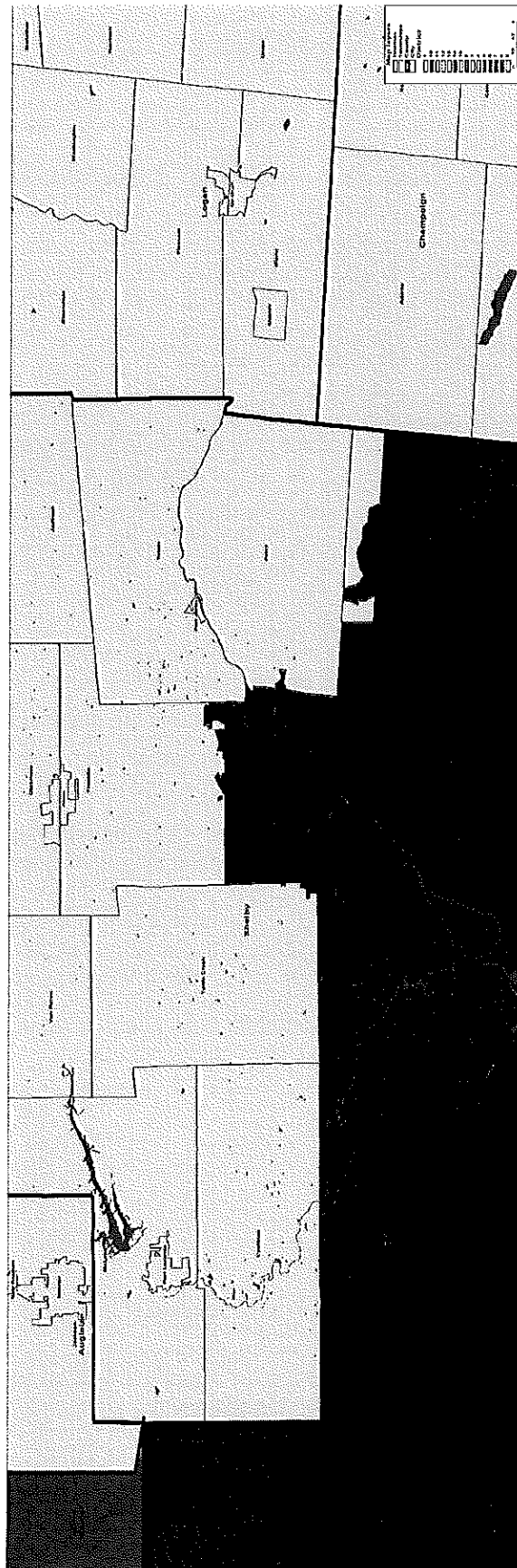






















**From:** Springhetti, Blake  
**Sent:** Monday, November 15, 2021 4:51 PM  
**To:** Morrison, Christine; Disantis, Paul  
**Subject:** Memo for Caucus  
**Attachments:** Substitute Senate Bill 258.Brief.pdf

Please see attached.

## **Substitute Senate Bill 258: A Congressional Redistricting Plan**

### **Highlights and Key Facts**

For at least the next decade, Ohio will have fifteen Representatives to Congress, down from sixteen over the past decade. Ohio's population is 11,799,448 and when divided by fifteen equals 786,629.8. To achieve the lowest deviation from 786,629.8, the plan consists of thirteen congressional districts with a population of 786,630 and two congressional districts (Congressional District 6 and Congressional District 12) with a population of 786,629.

The Ohio Constitution clarifies county subdivision boundaries that perforate multiple counties are considered to be separate subdivisions and are not split. Example: Dublin City exists in three counties – Franklin, Delaware and Union. All three portions of Dublin can be in three different congressional districts and is not considered to be split. The same applies to any noncontiguous portions of a subdivision.

It is important to note that the language referencing statewide partisan elections over the last decade in Article XI, section 6, (B), part of the rules for drawing a legislative redistricting plan does not exist in Article XIX or apply to drawing congressional district plans. Substitute Senate Bill 258 complies with all mandatory requirements of Article XIX of the Ohio Constitution and the Voting Rights Act. The plan also achieves certain aspirational sections of Article XIX.

### **Article XIX requirements for drawing Congressional Districts**

- Article XIX, section 2, (B)(4)(a), specifies a congressional district plan shall attempt to include a “significant” portion of any municipal corporation or township in a single congressional district that qualifies with the criteria in that section, which today only applies to Columbus.
- In determining the population of Columbus, this section specifies that county subdivisions circumscribed by the jurisdiction are to be included in the population count.
- Article XIX, section 2 (B)(4)(b), which today applies to Cleveland and Cincinnati, specifies that neither city may be split into more than one congressional district.
- Article XIX, section 2 (B)(5) requires 65 counties be wholly contained in a congressional district and permits eighteen counties to be split once (meaning a portion of the county boundary is included in two congressional districts) and five counties may be split twice (meaning a portion of the county boundary is included in three congressional districts).
- Congressional districts shall be contiguous and compactness shall be attempted.
- If a congressional district contains territory within a split county, the territory within that county must be contiguous.
- No two congressional districts can share territory of more than one county, except for counties with population over 400,000. This rule does not apply to the following counties -- Franklin, Cuyahoga, Hamilton, Summit, Montgomery and Lucas.
- The authority drawing congressional districts shall attempt to include at least one whole county in each congressional district, except for congressional districts wholly contained within one county or that cannot be drawn in that manner while complying with federal law.
- If passed with a simple majority vote, the plan shall not unduly favor or disfavor a political party or its incumbents.
- The plan shall not unduly split governmental units, giving preference to counties, and then townships and municipal corporations.

### County and Political Subdivision Splits

- Three counties - Franklin, Cuyahoga and Hamilton - all of which have a population greater than one ratio of representation - must be split due to population requirements.
- Sub. Senate Bill 258 includes 76 whole counties and 12 split counties, with two counties split between three congressional districts (Cuyahoga and Hamilton).
- The map approved in 2011 split 23 counties total, with 2 counties split between four congressional districts and 5 counties split between three congressional districts.
- Each congressional district that is not wholly contained in a single county includes at least one whole county within the congressional district boundary.
- Sub. Senate Bill 258 splits less counties than the House Democrat proposal, Senate Democrat proposal and the contest winner map.
- Sub. Senate Bill 258 splits 14 subdivisions – the House Democrat plan split 21 subdivisions.
- Sub. Senate Bill 258 splits the below counties and subdivisions
  - *Clark County: Mad River Township*
  - *Cuyahoga County: Rocky River and Oakwood*
  - *Fairfield County: Columbus (counts as a split because the city boundary within the county is split between two congressional districts)*
  - *Franklin County: Columbus*
  - *Hamilton County: Glendale and Sycamore Township*
  - *Holmes County: Berlin Township*
  - *Lorain County: Columbia Township*
  - *Ross County: Union Township*
  - *Shelby County: Green Township*
  - *Summit County: Cuyahoga Falls*
  - *Washington County: Belpre Township*
  - *Wood County: Perrysburg Township*

### Urban Cities

- *Columbus*: Approximately 70 percent of Columbus and the subdivisions circumscribed by Columbus, is within Congressional District 3, with a small portion within Congressional District 15. Columbus is larger than one ratio of representation and must be split into at least two congressional districts.
  - A higher percentage than both democrat proposals.
- *Cleveland*: Wholly contained within Congressional District 11.
- *Cincinnati*: Wholly contained within Congressional District 1.
- *Akron*: Wholly contained within Congressional District 13.
- *Dayton*: Wholly contained within Congressional District 10.
- *Toledo*: Wholly contained within Congressional district 9.

## Ten-year Election Results, Partisan Leanings and Incumbents

### Ten- year Election Results

- The below statistics were developed using statewide federal election data over the last ten years.
  - Presidential races in 2012 (**Obama** vs Romney), 2016 (**Trump** vs Clinton) and 2020 (**Trump** vs Biden)
  - US Senate Races in 2012 (**Brown** vs Mandel), 2016 (**Portman** vs Strickland) and 2018 (**Brown** vs Renacci)

District	Population	Deviation	FED Election Data
1	786,630	0	51.5
2	786,630	0	65.1
3	786,630	0	30.4
4	786,630	0	66.0
5	786,630	0	58.8
6	786,629	-1	52.9
7	786,630	0	56.7
8	786,630	0	62.0
9	786,630	0	47.7
10	786,630	0	52.2
11	786,630	0	19.4
12	786,629	-1	61.3
13	786,630	0	48.6
14	786,630	0	53.2
15	786,630	0	53.7

*Note: Uses Federal election data from Presidential and U.S. Senate races between 2012 and 2020*

*Note: Prior election results do not guarantee future election outcomes*

### *Partisan Leanings*

- Sub. Senate Bill 258 could create six republican leaning congressional districts, seven competitive congressional districts and two democrat leaning congressional districts.
- Congressional districts are considered competitive if the district leans politically toward one party by four percent or less.
- Congressional Districts 2, 4, 5, 7, 8 and 12 could lean republican by 54 percent or more.
- Congressional Districts 1, 6, 9, 10, 13, 14, and 15 could lean +/- four percent.
- Congressional Districts 3 and 11 could lean democrat by 54 percent or more.
- Sub. Senate Bill 258 would create more competitive congressional districts than any proposal introduced in the General Assembly.

### *Incumbents*

- Cincinnati must be whole and two incumbents live within city limits. Each proposed congressional plan introduced pairs those two incumbents.
- Otherwise, Sub. Senate Bill 258 would not pair any republican or democrat incumbent (that is assumed to be running for reelection to Congress) into a single congressional district.

**From:** Springhetti, Blake

**Sent:** Monday, November 15, 2021 6:53 PM

**To:** Morrison, Christine; Disantis, Paul

**Subject:** content

**Attachments:** Substitute Senate Bill 258.HighlightBrief.docx; Substitute Senate Bill 258.HighlightBrief.pdf; Substitute Senate Bill 258.Memo.docx; Substitute Senate Bill 258.Memo.pdf

The highlight brief is skimmed down with non-constitutional facts added. The memo is the same document I sent earlier that has a lot more information.

Blake

## Substitute Senate Bill 258: A Congressional Redistricting Plan

### Highlights and Key Facts

#### *County Splits*

- Sub. Senate Bill 258 includes 76 whole counties, which is more whole counties than any Ohio congressional plan approved in over 50 years.
- Sub. Senate Bill 258 splits less counties than the House Democrat proposal and Senate Democrat proposal.
- The Ohio Constitution allows for 23 split counties, this plan splits only 12.
- The map approved in 2011 split 23 counties.
- Each congressional district that is not wholly contained in a single county includes at least one whole county within the congressional district boundary.

#### *County Subdivisions Splits*

- Sub. Senate Bill 258 splits 14 subdivisions – the House Democrat plan split 21 subdivisions.
- *Columbus*: Approximately 70 percent of Columbus and the subdivisions circumscribed by Columbus, is within Congressional District 3. Columbus is larger than one ratio of representation and must be split into at least two congressional districts.
  - *A higher percentage than both democrat proposals.*
- *Cleveland*: First split in congressional plans dating back to the late 1800s, Cleveland is wholly contained within Congressional District 11.
- *Cincinnati*: Wholly contained within one congressional district for the first time in over 100 years.
- *Akron*: Currently divided into two congressional districts, is wholly contained within Congressional District 13.
- *Dayton*: Wholly contained within Congressional District 10 and is paired with Wright-Patterson Air Force Base.
- *Toledo*: Currently divided into two congressional districts, is wholly contained within Congressional district 9.
- Only three of the top one-hundred most populous cities are split.

### *Partisan Leanings*

- Sub. Senate Bill 258 could create six republican leaning congressional districts, seven competitive congressional districts and two democrat leaning congressional districts.
- Under this plan, in a good election year in which republicans recruit good candidates, republicans can win more than eleven of fifteen districts.
- Sub. Senate Bill 258 would create more competitive congressional districts than any proposal introduced in the General Assembly.
- In the House democrat proposal, eight of fifteen congressional districts would favor one political party by over 60 percent.

### *Incumbents*

- The House democrat proposal paired seven of twelve republican incumbents, clearly unduly disfavoring republican incumbents.
- Cincinnati must be whole and two incumbents live within city limits. Each proposed congressional plan introduced pairs those two incumbents.
- Otherwise, Sub. Senate Bill 258 would *not* pair any republican or democrat incumbent (that is assumed to be running for reelection to Congress) into a single congressional district.



## Substitute Senate Bill 258: A Congressional Redistricting Plan

### Highlights and Key Facts

#### *County Splits*

- Sub. Senate Bill 258 includes 76 whole counties, which is more whole counties than any Ohio congressional plan approved in over 50 years.
- Sub. Senate Bill 258 splits less counties than the House Democrat proposal and Senate Democrat proposal.
- The Ohio Constitution allows for 23 split counties, this plan splits only 12.
- The map approved in 2011 split 23 counties.
- Each congressional district that is not wholly contained in a single county includes at least one whole county within the congressional district boundary.

#### *County Subdivisions Splits*

- Sub. Senate Bill 258 splits 14 subdivisions – the House Democrat plan split 21 subdivisions.
- *Columbus*: Approximately 70 percent of Columbus and the subdivisions circumscribed by Columbus, is within Congressional District 3. Columbus is larger than one ratio of representation and must be split into at least two congressional districts.
  - *A higher percentage than both democrat proposals.*
- *Cleveland*: First split in congressional plans dating back to the late 1800s, Cleveland is wholly contained within Congressional District 11.
- *Cincinnati*: Wholly contained within one congressional district for the first time in over 100 years.
- *Akron*: Currently divided into two congressional districts, is wholly contained within Congressional District 13.
- *Dayton*: Wholly contained within Congressional District 10 and is paired with Wright-Patterson Air Force Base.
- *Toledo*: Currently divided into two congressional districts, is wholly contained within Congressional district 9.
- Only three of the top one-hundred most populous cities are split.

### *Partisan Leanings*

- Sub. Senate Bill 258 could create six republican leaning congressional districts, seven competitive congressional districts and two democrat leaning congressional districts.
- Under this plan, in a good election year in which republicans recruit good candidates, republicans can win more than eleven of fifteen districts.
- Sub. Senate Bill 258 would create more competitive congressional districts than any proposal introduced in the General Assembly.
- In the House democrat proposal, eight of fifteen congressional districts would favor one political party by over 60 percent.

### *Incumbents*

- The House democrat proposal paired seven of twelve republican incumbents, clearly unduly disfavoring republican incumbents.
- Cincinnati must be whole and two incumbents live within city limits. Each proposed congressional plan introduced pairs those two incumbents.
- Otherwise, Sub. Senate Bill 258 would *not* pair any republican or democrat incumbent (that is assumed to be running for reelection to Congress) into a single congressional district.

## **Substitute Senate Bill 258: A Congressional Redistricting Plan**

### **Highlights and Key Facts**

For at least the next decade, Ohio will have fifteen Representatives to Congress, down from sixteen over the past decade. Ohio's population is 11,799,448 and when divided by fifteen equals 786,629.8. To achieve the lowest deviation from 786,629.8, the plan consists of thirteen congressional districts with a population of 786,630 and two congressional districts (Congressional District 6 and Congressional District 12) with a population of 786,629.

The Ohio Constitution clarifies county subdivision boundaries that perforate multiple counties are considered to be separate subdivisions and are not split. Example: Dublin City exists in three counties -- Franklin, Delaware and Union. All three portions of Dublin can be in three different congressional districts and is not considered to be split. The same applies to any noncontiguous portions of a subdivision.

It is important to note that the language referencing statewide partisan elections over the last decade in Article XI, section 6, (B), part of the rules for drawing a legislative redistricting plan does not exist in Article XIX or apply to drawing congressional district plans. Substitute Senate Bill 258 complies with all mandatory requirements of Article XIX of the Ohio Constitution and the Voting Rights Act. The plan also achieves certain aspirational sections of Article XIX.

### **Article XIX requirements for drawing Congressional Districts**

- Article XIX, section 2, (B)(4)(a), specifies a congressional district plan shall attempt to include a "significant" portion of any municipal corporation or township in a single congressional district that qualifies with the criteria in that section, which today only applies to Columbus.
- In determining the population of Columbus, this section specifies that county subdivisions circumscribed by the jurisdiction are to be included in the population count.
- Article XIX, section 2 (B)(4)(b), which today applies to Cleveland and Cincinnati, specifies that neither city may be split into more than one congressional district.
- Article XIX, section 2 (B)(5) requires 65 counties be wholly contained in a congressional district and permits eighteen counties to be split once (meaning a portion of the county boundary is included in two congressional districts) and five counties may be split twice (meaning a portion of the county boundary is included in three congressional districts).
- Congressional districts shall be contiguous and compactness shall be attempted.
- If a congressional district contains territory within a split county, the territory within that county must be contiguous.
- No two congressional districts can share territory of more than one county, except for counties with population over 400,000. This rule does not apply to the following counties -- Franklin, Cuyahoga, Hamilton, Summit, Montgomery and Lucas.
- The authority drawing congressional districts shall attempt to include at least one whole county in each congressional district, except for congressional districts wholly contained within one county or that cannot be drawn in that manner while complying with federal law.
- If passed with a simple majority vote, the plan shall not unduly favor or disfavor a political party or its incumbents.
- The plan shall not unduly split governmental units, giving preference to counties, and then townships and municipal corporations.

### County and Political Subdivision Splits

- Three counties - Franklin, Cuyahoga and Hamilton - all of which have a population greater than one ratio of representation - must be split due to population requirements.
- Sub. Senate Bill 258 includes 76 whole counties and 12 split counties, with two counties split between three congressional districts (Cuyahoga and Hamilton).
- The map approved in 2011 split 23 counties total, with 2 counties split between four congressional districts and 5 counties split between three congressional districts.
- Each congressional district that is not wholly contained in a single county includes at least one whole county within the congressional district boundary.
- Sub. Senate Bill 258 splits less counties than the House Democrat proposal, Senate Democrat proposal and the contest winner map.
- Sub. Senate Bill 258 splits 14 subdivisions – the House Democrat plan split 21 subdivisions.
- Sub. Senate Bill 258 splits the below counties and subdivisions
  - *Clark County: Mad River Township*
  - *Cuyahoga County: Rocky River and Oakwood*
  - *Fairfield County: Columbus (counts as a split because the city boundary within the county is split between two congressional districts)*
  - *Franklin County: Columbus*
  - *Hamilton County: Glendale and Sycamore Township*
  - *Holmes County: Berlin Township*
  - *Lorain County: Columbia Township*
  - *Ross County: Union Township*
  - *Shelby County: Green Township*
  - *Summit County: Cuyahoga Falls*
  - *Washington County: Belpre Township*
  - *Wood County: Perrysburg Township*

### Urban Cities

- *Columbus*: Approximately 70 percent of Columbus and the subdivisions circumscribed by Columbus, is within Congressional District 3, with a small portion within Congressional District 15. Columbus is larger than one ratio of representation and must be split into at least two congressional districts.
  - A higher percentage than both democrat proposals.
- *Cleveland*: Wholly contained within Congressional District 11.
- *Cincinnati*: Wholly contained within Congressional District 1.
- *Akron*: Wholly contained within Congressional District 13.
- *Dayton*: Wholly contained within Congressional District 10.
- *Toledo*: Wholly contained within Congressional district 9.

## Ten-year Election Results, Partisan Leanings and Incumbents

### Ten- year Election Results

- The below statistics were developed using statewide federal election data over the last ten years.
  - Presidential races in 2012 (**Obama** vs Romney), 2016 (**Trump** vs Clinton) and 2020 (**Trump** vs Biden)
  - US Senate Races in 2012 (**Brown** vs Mandel), 2016 (**Portman** vs Strickland) and 2018 (**Brown** vs Renacci)

District	Population	Deviation	FED Election Data
1	786,630	0	51.5
2	786,630	0	65.1
3	786,630	0	30.4
4	786,630	0	66.0
5	786,630	0	58.8
6	786,629	-1	52.9
7	786,630	0	56.7
8	786,630	0	62.0
9	786,630	0	47.7
10	786,630	0	52.2
11	786,630	0	19.4
12	786,629	-1	61.3
13	786,630	0	48.6
14	786,630	0	53.2
15	786,630	0	53.7

*Note: Uses Federal election data from Presidential and U.S. Senate races between 2012 and 2020*

*Note: Prior election results do not guarantee future election outcomes*

#### *Partisan Leanings*

- Sub. Senate Bill 258 could create six republican leaning congressional districts, seven competitive congressional districts and two democrat leaning congressional districts.
- Congressional districts are considered competitive if the district leans politically toward one party by four percent or less.
- Congressional Districts 2, 4, 5, 7, 8 and 12 could lean republican by 54 percent or more.
- Congressional Districts 1, 6, 9, 10, 13, 14, and 15 could lean +/- four percent.
- Congressional Districts 3 and 11 could lean democrat by 54 percent or more.
- Sub. Senate Bill 258 would create more competitive congressional districts than any proposal introduced in the General Assembly.

#### *Incumbents*

- Cincinnati must be whole and two incumbents live within city limits. Each proposed congressional plan introduced pairs those two incumbents.
- Otherwise, Sub. Senate Bill 258 would not pair any republican or democrat incumbent (that is assumed to be running for reelection to Congress) into a single congressional district.

## **Substitute Senate Bill 258: A Congressional Redistricting Plan**

### **Highlights and Key Facts**

For at least the next decade, Ohio will have fifteen Representatives to Congress, down from sixteen over the past decade. Ohio's population is 11,799,448 and when divided by fifteen equals 786,629.8. To achieve the lowest deviation from 786,629.8, the plan consists of thirteen congressional districts with a population of 786,630 and two congressional districts (Congressional District 6 and Congressional District 12) with a population of 786,629.

The Ohio Constitution clarifies county subdivision boundaries that perforate multiple counties are considered to be separate subdivisions and are not split. Example: Dublin City exists in three counties – Franklin, Delaware and Union. All three portions of Dublin can be in three different congressional districts and is not considered to be split. The same applies to any noncontiguous portions of a subdivision.

It is important to note that the language referencing statewide partisan elections over the last decade in Article XI, section 6, (B), part of the rules for drawing a legislative redistricting plan does not exist in Article XIX or apply to drawing congressional district plans. Substitute Senate Bill 258 complies with all mandatory requirements of Article XIX of the Ohio Constitution and the Voting Rights Act. The plan also achieves certain aspirational sections of Article XIX.

### **Article XIX requirements for drawing Congressional Districts**

- Article XIX, section 2, (B)(4)(a), specifies a congressional district plan shall attempt to include a “significant” portion of any municipal corporation or township in a single congressional district that qualifies with the criteria in that section, which today only applies to Columbus.
- In determining the population of Columbus, this section specifies that county subdivisions circumscribed by the jurisdiction are to be included in the population count.
- Article XIX, section 2 (B)(4)(b), which today applies to Cleveland and Cincinnati, specifies that neither city may be split into more than one congressional district.
- Article XIX, section 2 (B)(5) requires 65 counties be wholly contained in a congressional district and permits eighteen counties to be split once (meaning a portion of the county boundary is included in two congressional districts) and five counties may be split twice (meaning a portion of the county boundary is included in three congressional districts).
- Congressional districts shall be contiguous and compactness shall be attempted.
- If a congressional district contains territory within a split county, the territory within that county must be contiguous.
- No two congressional districts can share territory of more than one county, except for counties with population over 400,000. This rule does not apply to the following counties -- Franklin, Cuyahoga, Hamilton, Summit, Montgomery and Lucas.
- The authority drawing congressional districts shall attempt to include at least one whole county in each congressional district, except for congressional districts wholly contained within one county or that cannot be drawn in that manner while complying with federal law.
- If passed with a simple majority vote, the plan shall not unduly favor or disfavor a political party or its incumbents.
- The plan shall not unduly split governmental units, giving preference to counties, and then townships and municipal corporations.

### County and Political Subdivision Splits

- Three counties - Franklin, Cuyahoga and Hamilton - all of which have a population greater than one ratio of representation - must be split due to population requirements.
- Sub. Senate Bill 258 includes 76 whole counties and 12 split counties, with two counties split between three congressional districts (Cuyahoga and Hamilton).
- The map approved in 2011 split 23 counties total, with 2 counties split between four congressional districts and 5 counties split between three congressional districts.
- Each congressional district that is not wholly contained in a single county includes at least one whole county within the congressional district boundary.
- Sub. Senate Bill 258 splits less counties than the House Democrat proposal, Senate Democrat proposal and the contest winner map.
- Sub. Senate Bill 258 splits 14 subdivisions – the House Democrat plan split 21 subdivisions.
- Sub. Senate Bill 258 splits the below counties and subdivisions
  - *Clark County: Mad River Township*
  - *Cuyahoga County: Rocky River and Oakwood*
  - *Fairfield County: Columbus (counts as a split because the city boundary within the county is split between two congressional districts)*
  - *Franklin County: Columbus*
  - *Hamilton County: Glendale and Sycamore Township*
  - *Holmes County: Berlin Township*
  - *Lorain County: Columbia Township*
  - *Ross County: Union Township*
  - *Shelby County: Green Township*
  - *Summit County: Cuyahoga Falls*
  - *Washington County: Belpre Township*
  - *Wood County: Perrysburg Township*

### Urban Cities

- *Columbus*: Approximately 70 percent of Columbus and the subdivisions circumscribed by Columbus, is within Congressional District 3, with a small portion within Congressional District 15. Columbus is larger than one ratio of representation and must be split into at least two congressional districts.
  - A higher percentage than both democrat proposals.
- *Cleveland*: Wholly contained within Congressional District 11.
- *Cincinnati*: Wholly contained within Congressional District 1.
- *Akron*: Wholly contained within Congressional District 13.
- *Dayton*: Wholly contained within Congressional District 10.
- *Toledo*: Wholly contained within Congressional district 9.



## Ten-year Election Results, Partisan Leanings and Incumbents

### Ten- year Election Results

- The below statistics were developed using statewide federal election data over the last ten years.
  - Presidential races in 2012 (**Obama** vs Romney), 2016 (**Trump** vs Clinton) and 2020 (**Trump** vs Biden)
  - US Senate Races in 2012 (**Brown** vs Mandel), 2016 (**Portman** vs Strickland) and 2018 (**Brown** vs Renacci)

District	Population	Deviation	FED Election Data
1	786,630	0	51.5
2	786,630	0	65.1
3	786,630	0	30.4
4	786,630	0	66.0
5	786,630	0	58.8
6	786,629	-1	52.9
7	786,630	0	56.7
8	786,630	0	62.0
9	786,630	0	47.7
10	786,630	0	52.2
11	786,630	0	19.4
12	786,629	-1	61.3
13	786,630	0	48.6
14	786,630	0	53.2
15	786,630	0	53.7

*Note: Uses Federal election data from Presidential and U.S. Senate races between 2012 and 2020*

*Note: Prior election results do not guarantee future election outcomes*

### *Partisan Leanings*

- Sub. Senate Bill 258 could create six republican leaning congressional districts, seven competitive congressional districts and two democrat leaning congressional districts.
- Congressional districts are considered competitive if the district leans politically toward one party by four percent or less.
- Congressional Districts 2, 4, 5, 7, 8 and 12 could lean republican by 54 percent or more.
- Congressional Districts 1, 6, 9, 10, 13, 14, and 15 could lean +/- four percent.
- Congressional Districts 3 and 11 could lean democrat by 54 percent or more.
- Sub. Senate Bill 258 would create more competitive congressional districts than any proposal introduced in the General Assembly.

### *Incumbents*

- Cincinnati must be whole and two incumbents live within city limits. Each proposed congressional plan introduced pairs those two incumbents.
- Otherwise, Sub. Senate Bill 258 would not pair any republican or democrat incumbent (that is assumed to be running for reelection to Congress) into a single congressional district.

**From:** Springhetti, Blake  
**Sent:** Monday, November 15, 2021 9:29 PM  
**To:** Morrison, Christine  
**Subject:**  
**Attachments:** Substitute Senate Bill 258.Memo.docx

## Proposed Congressional Redistricting Plan

### Highlights and Key Facts

For at least the next decade, Ohio will have fifteen Representatives to Congress, down from sixteen over the past decade. Ohio's population is 11,799,448 and when divided by fifteen equals 786,629.8. To achieve the lowest deviation from 786,629.8, the plan consists of thirteen congressional districts with a population of 786,630 and two congressional districts (Congressional District 6 and Congressional District 12) with a population of 786,629.

The Ohio Constitution clarifies county subdivision boundaries that perforate multiple counties are considered to be separate subdivisions and are not split. Example: Dublin City exists in three counties – Franklin, Delaware and Union. All three portions of Dublin can be in three different congressional districts and is not considered to be split. The same applies to any noncontiguous portions of a subdivision.

It is important to note that the language referencing statewide partisan elections over the last decade in Article XI, section 6, (B), part of the rules for drawing a legislative redistricting plan, does not exist in Article XIX or apply to drawing congressional district plans. The proposed plan complies with all mandatory requirements of Article XIX of the Ohio Constitution and the Voting Rights Act. The plan also achieves certain aspirational sections of Article XIX.

### Article XIX requirements for drawing Congressional Districts

- Article XIX, section 2, (B)(4)(a), specifies a congressional district plan shall attempt to include a “significant” portion of any municipal corporation or township in a single congressional district that qualifies with the criteria in that section, which today only applies to Columbus.
- In determining the population of Columbus, this section specifies that county subdivisions circumscribed by the jurisdiction are to be included in the population count.
- Article XIX, section 2 (B)(4)(b), which today applies to Cleveland and Cincinnati, specifies that neither city may be split into more than one congressional district.
- Article XIX, section 2 (B)(5) requires 65 counties be wholly contained in a congressional district and permits eighteen counties to be split once (meaning a portion of the county boundary is included in two congressional districts) and five counties may be split twice (meaning a portion of the county boundary is included in three congressional districts).
- Congressional districts shall be contiguous and compactness shall be attempted.
- If a congressional district contains territory within a split county, the territory within that county must be contiguous.
- No two congressional districts can share territory of more than one county, except for counties with population over 400,000. This rule does not apply to the following counties -- Franklin, Cuyahoga, Hamilton, Summit, Montgomery and Lucas.
- The authority drawing congressional districts shall attempt to include at least one whole county in each congressional district, except for congressional districts wholly contained within one county or that cannot be drawn in that manner while complying with federal law.
- If passed with a simple majority vote, the plan shall not unduly favor or disfavor a political party or its incumbents.
- The plan shall not unduly split governmental units, giving preference to counties, and then townships and municipal corporations.

### County and Political Subdivision Splits

- Three counties - Franklin, Cuyahoga and Hamilton - all of which have a population greater than one ratio of representation - must be split due to population requirements.
- The plan includes 76 whole counties and 12 split counties, with two counties split between three congressional districts (Cuyahoga and Hamilton).
- The current map approved in 2011 split 23 counties total, with 2 counties split between four congressional districts and 5 counties split between three congressional districts.
- Each congressional district that is not wholly contained in a single county includes at least one whole county within the congressional district boundary.
- This plan splits less counties than the House and Senate Democrat proposal.
- The plan splits 14 subdivisions – the House Democrat plan split 21 subdivisions.
- The proposed congressional plan splits the below counties and subdivisions
  - *Clark County: Mad River Township*
  - *Cuyahoga County: Rocky River and Oakwood*
  - *Fairfield County: Columbus (counts as a split because the city boundary within the county is split between two congressional districts)*
  - *Franklin County: Columbus*
  - *Hamilton County: Glendale and Sycamore Township*
  - *Holmes County: Berlin Township*
  - *Lorain County: Columbia Township*
  - *Ross County: Union Township*
  - *Shelby County: Green Township*
  - *Summit County: Cuyahoga Falls*
  - *Washington County: Belpre Township*
  - *Wood County: Perrysburg Township*

### Urban Cities

- *Columbus:* Approximately 70 percent of Columbus and the subdivisions circumscribed by Columbus, is within Congressional District 3, with a small portion within Congressional District 15. Columbus is larger than one ratio of representation and must be split into at least two congressional districts.
  - A higher percentage than both democrat proposals.
- *Cleveland:* Wholly contained within Congressional District 11.
- *Cincinnati:* Wholly contained within Congressional District 1.
- *Akron:* Wholly contained within Congressional District 13.
- *Dayton:* Wholly contained within Congressional District 10.
- *Toledo:* Wholly contained within Congressional district 9.

## Ten-year Election Results, Partisan Leanings and Incumbents

### Ten- year Election Results

- The below statistics were developed using statewide federal election data over the last ten years.
  - Presidential races in 2012 (**Obama** vs Romney), 2016 (**Trump** vs Clinton) and 2020 (**Trump** vs Biden)
  - US Senate Races in 2012 (**Brown** vs Mandel), 2016 (**Portman** vs Strickland) and 2018 (**Brown** vs Renacci)

District	Population	Deviation	FED Election Data
1	786,630	0	51.5
2	786,630	0	65.1
3	786,630	0	30.4
4	786,630	0	66.0
5	786,630	0	58.8
6	786,629	-1	52.9
7	786,630	0	56.7
8	786,630	0	62.0
9	786,630	0	47.7
10	786,630	0	52.2
11	786,630	0	19.4
12	786,629	-1	61.3
13	786,630	0	48.6
14	786,630	0	53.2
15	786,630	0	53.7

*Note: Uses Federal election data from Presidential and U.S. Senate races between 2012 and 2020*

*Note: Prior election results do not guarantee future election outcomes*

### *Partisan Leanings*

- The proposal could create six republican leaning congressional districts, seven competitive congressional districts and two democrat leaning congressional districts.
- Congressional districts are considered competitive if the district leans politically toward one party by four percent or less.
- Congressional Districts 2, 4, 5, 7, 8 and 12 could lean republican by 54 percent or more.
- Congressional Districts 1, 6, 9, 10, 13, 14, and 15 could lean +/- four percent.
- Congressional Districts 3 and 11 could lean democrat by 54 percent or more.
- The plan will create more competitive congressional districts than any proposal introduced in the General Assembly.

### *Incumbents*

- Cincinnati must be whole and two incumbents live within city limits. Each proposed congressional plan introduced pairs those two incumbents. Otherwise, the proposal would not pair any republican or democrat incumbent (that is assumed to be running for reelection to Congress) into a single congressional district.

**From:** Morrison, Christine

**Sent:** Wednesday, November 17, 2021 6:01 PM

**Subject:** November 18, 2021 - Session calendar

**Attachments:** HB 292 (Cutrona Sobecki) Bill Brief.pdf; HB 371 (Schmidt, Denson) Bill Brief.pdf; SB 58 (Brenner, Antonio) Bill Brief.pdf; SB 115 (Schuring) Bill Briefing.pdf; HCR 36 (B. Young) Briefing.pdf; HR 147 (Stoltzfus).pdf; Sub SB 258 (McColley).pdf; SB 229 (Blessing) Bill Brief .pdf

To: House Republican Members

From: Speaker Bob Cupp

Date: November 17, 2021

Re: November 18, 2021 Session Calendar

---

Good evening,

Please find the following items that will be considered during the House voting session on Wednesday, November 17, 2021. Session will convene at 1:00p.m. I look forward to seeing all of you tomorrow and discussing these issues in greater detail at caucus.

### **Bills for Third Consideration**

**Sub. S. B. No. 258 McColley, et al.** – To establish congressional district boundaries for the state based on the 2020 decennial census and to delay certain deadlines related to the 2022 congressional primary election.  
Senate Bill 258 | 134th General Assembly | Ohio House of Representatives

**Am. H. B. No. 292 Sobecki, Cutrona, et al.** – To create a temporary sales tax exemption for electric vehicle production parts and to create the Electric Vehicle Commission.  
House Bill 292 | 134th General Assembly | Ohio House of Representatives

**H. B. No. 371 Schmidt, Denson, et al.** – To revise the laws governing coverage of screening mammography and patient notice of dense breast tissue.  
House Bill 371 | 134th General Assembly | Ohio House of Representatives

**H. B. No. 218 Cutrona, et al.** – To temporarily extend bar hours of operation, exempt bars from statewide curfews, and declare an emergency.  
*\*\*Pending committee vote*  
House Bill 218 | 134th General Assembly | Ohio House of Representatives

**Sub. S. B. No. 58 Antonio, Brenner, et al.** – To permit a resident of a long-term care facility to conduct electronic monitoring of the resident's room and to designate this act as Esther's Law.  
Senate Bill 58 | 134th General Assembly | Ohio House of Representatives

**S. B. No. 115 Schuring, et al.** – To make changes to the Ohio Pooled Collateral Program.  
Senate Bill 115 | 134th General Assembly | Ohio House of Representatives

**Sub. S. B. No. 229 Blessing, et al.** – Regarding blended or remote learning models for the 2021-2022 school year, the state report card, emergency management plans, withdrawal of untested students from internet- or computer-based schools, the Third Grade Reading Guarantee, high school financial literacy instruction,



Educational Choice and Cleveland Scholarship payments, operating subsidies for educational service centers, and to declare an emergency.

Senate Bill 229 | 134th General Assembly | Ohio House of Representatives

**H. C. R. No. 36 Young, B., et al.** – To urge that the federal proposal to require financial institutions and other financial service providers to report most customer net account inflows and outflows not be passed or implemented by government officials.

House Concurrent Resolution 36 | 134th General Assembly | Ohio House of Representatives

**H. R. No. 147 Stoltzfus** – To urge the United States Congress and President of the United States, with haste, to take action to bring home the missionaries who have been taken hostage in Haiti.

*\*\*Pending committee vote*

House Resolution 147 | 134th General Assembly | Ohio House of Representatives

**H.B. 292 (CUTRONA, SOBECKI)**  
*Regards telecommunications fraud*

**House Co-Sponsors:** Bird, Carfagna, Creech, Cross, Crossman, Galonski, Jarrells, Lepore-Hagan, Lightbody, A. Miller, J. Miller, O'Brien, Russo, Sheehy, Smith, Stewart, Upchurch, Weinstein  
**Senate Co-Sponsors:** n/a

**Bill History**

- 05/06/2021 – House Introduction
- 10/27/2021 – Reported by House Transportation 11-1 (McClain) (3 hearings)

**Stakeholders**

Proponent	Opponent	Interested Party
<ul style="list-style-type: none"> <li>• Ohio Manufacturers Association</li> <li>• Alliance for Automotive Innovation</li> <li>• IUAW</li> <li>• Stellantis</li> </ul>	<ul style="list-style-type: none"> <li>• N/A</li> </ul>	<ul style="list-style-type: none"> <li>• N/A</li> </ul>

**Key Provisions (From LSC Analysis)**

- Establishes the Electric Vehicle Commission within ODOT and sets its responsibilities
- States the purpose of the Commission is to study and make policy recommendations related to electric vehicle product manufacturing in Ohio. States the term “electric vehicle” also includes charging stations
- States the Commission shall include 2 members of the Senate appointed by the President, one from the President’s party and one from another party
- States the Commission shall include 2 members of the House appointed by the Speaker, one from the Speaker’s party and one from another party
- States that the Governor shall have 6 appointees including one representative from local governments, one from organized labor operating in the auto industry, one from the auto industry, one from the Ohio Automobile Dealers Association, one from the electric vehicle charging station manufacturing industry, and one from Clean Fuels Ohio
- Authorizes a temporary sales and use tax exemption for certain parts and components used in production of electric vehicles

**Additional Information**

- **Fiscal Note:** The bill provides temporary sales and use tax exemption for parts and components (such as engines, batteries, and brakes) that are specifically designed for use in and are unique to production of electric vehicle products. Codified law already provides 2 manufacturing sales tax exemptions so this provision is likely to have little fiscal effect. Members of the Commission receive no compensation but can receive travel reimbursement. Thus, ODOT may incur a small additional amount of expenses as a result of this bill.
- **Amendments accepted in committee:** Accepted 10/26/2021- Changed number of Governor’s appointees from 3 to 6, adding representative from Auto Dealers, electric vehicle charging station industry, and Clean Fuels Ohio.
- **Policy Advisor:** Josh Sabo (614.466.8118 – office, 330.697.4791- cell; josh.sabo@ohiohouse.gov)
- **Senate Companion Bill:** none

## H.B. 371 (SCHMIDT, DENSON)

*Regards screening mammography and dense breast tissue*

**House Co-Sponsors:** Representatives Galonski, Troy, Weinstein, Miller, J., Ingram, Creech, Abrams, Pavliga, White, Miranda, O'Brien, Bird, Miller, K., Ghanbari, Young, T., Hoops, Lampton, John, Liston, Click, Edwards, Ginter, Grendell

### Bill History

- 7/7/21 – Introduced
- 9/21/21 – Referred to House Families, Aging, and Human Services
- 11/1/21 – Reported out of House Families, Aging, and Human Services (3 hearings, unanimous)

### Stakeholders

Proponent	Opponent	Interested Party
<ul style="list-style-type: none"> <li>• UC Health</li> <li>• Center for Closing the Health Gap of Cincinnati</li> <li>• Mercy Health</li> <li>• Ohio Radiological Society</li> <li>• Susan Komen</li> <li>• Ohio Women's Coalition</li> <li>• Ohio Hospital Association</li> <li>• UC</li> <li>• Cleveland Clinic</li> </ul>	<ul style="list-style-type: none"> <li>• N/A</li> </ul>	<ul style="list-style-type: none"> <li>• N/A</li> </ul>

### Key Provisions

- Revises the law governing health insurance and Medicaid coverage of screening mammography.
- Requires health insurers and the Medicaid program to cover supplemental breast cancer screening if certain conditions are met.
- Revises the language a mammography facility must use when notifying a mammography patient in writing of the presence of dense breast tissue.

### Additional Information

- **Policy Advisor:** Travis Butchello, 716-307-4022, [Travis.Butchello@ohiohouse.gov](mailto:Travis.Butchello@ohiohouse.gov)

**S.B. 58 (BRENNER, ANTONIO)**

*Enact Esther's Law; long-term care facility room monitoring*

**House/Senate Co-Sponsors:** Senators Craig, Fedor, Maharath, Schaffer, Sykes, Thomas, Williams, Yuko, Huffman, S., Blessing, Cirino, Dolan, Hottinger, Johnson, Manning, Roegner, Rulli  
Representatives Liston, Click, Troy

**Bill History**

- 2/9/21 – Introduced Senate
- 2/10/21 – Referred to Senate Health Committee
- 5/9/21 – Reported out of Senate Health Committee (5 hearings, unanimous)
- 5/19/21 – Passed Senate
- 6/10/21 – Referred to House Families, Aging, and Human Services Committee
- 11/1/21 – Reported out of House Families, Aging, and Human Services Committee (4 hearings, 12-0)

**Stakeholders**

Proponent	Opponent	Interested Party
<ul style="list-style-type: none"> <li>• Elderly Nursing Home Abuse Advocates</li> <li>• Regional Long-Term Ombudsman Program</li> <li>• AARP Ohio</li> <li>• Elderly Advocates</li> <li>• Multiple constituents</li> </ul>	<ul style="list-style-type: none"> <li>• N/A</li> </ul>	<ul style="list-style-type: none"> <li>• LeadingAgeOhio</li> </ul>

**Key Provisions**

- Permits a long-term care facility resident or the resident's guardian or attorney in fact to authorize the installation and use of an electronic monitoring device in the resident's room under certain conditions.
- Requires a resident's roommate to fully or conditionally consent to electronic monitoring.
- Requires a long-term care facility to make a reasonable attempt to accommodate a resident wishing to use electronic monitoring when the resident's roommate refuses consent.
- Permits a long-term care facility to post a notice stating that an electronic monitoring device is in use in a particular room.
- Prohibits discrimination or retaliation against a resident who authorizes electronic monitoring and the intentional obstruction, tampering with, or destruction of a device or a recording made by it.

**Additional Information**

- **Policy Advisor:** Travis Butchello, 716-307-4022, [Travis.Butchello@ohiohouse.gov](mailto:Travis.Butchello@ohiohouse.gov)

*Updated November 17, 2021*

**SENATE BILL 115 (SEN. SCHURING)**  
*Revise the Ohio Pooled Collateral Program*

**Cosponsors: Senators Maharath, Hackett, Blessing, Brenner, Cirino, Craig, Fedor, Rulli, Sykes, Thomas, Wilson, Yuko**

---

**Bill History**

Senate Financial Institutions and Technology Committee

- 4/27/21 1<sup>st</sup> hearing, sponsor testimony
- 5/4/21 2<sup>nd</sup> hearing, proponent testimony
- 5/11/21 3<sup>rd</sup> hearing, all testimony and favorably reported out of committee 7-0

Senate Floor

- 6/2/21, passed Senate 33-0

House Commerce and Labor Committee

- 6/22/21 1<sup>st</sup> hearing, sponsor and proponent testimony
- 9/29/21 2<sup>nd</sup> hearing, all testimony and favorably reported out of committee 11-0

**Stakeholders**

Proponent	Opponent	Interested Party
<ul style="list-style-type: none"><li>• County Treasurers Association of Ohio</li><li>• Ohio Bankers League</li><li>• Ohio Municipal League</li></ul>	<ul style="list-style-type: none"><li>• N/A</li></ul>	<ul style="list-style-type: none"><li>• N/A</li></ul>

**Key Provisions**

- Gives a public depository in the Ohio Pooled Collateral Program two business days to pledge additional securities to satisfy the minimum collateral requirement if the value of its existing pledged securities falls below that minimum.
- Exempts a public depositor, treasurer, or the public depositor's or treasurer's bonders or surety from liability for the loss of funds due to a public depository's failure to maintain sufficient pledged collateral

**Additional Information**

- **Senior Policy Advisor:** Patrick Tully, 614-644-0891, [Pat.Tully@ohiohouse.gov](mailto:Pat.Tully@ohiohouse.gov)

**HOUSE CONCURRENT RESOLUTION 36 (REP. B. Young)**  
*Urge nonpassage-federal proposal to report financial transactions*

**Cosponsors:** Representatives Fowler Arthur, Hillyer, Click, Seitz, Stoltzfus, Riedel, John, Powell, Bird, Schmidt, Jordan, Brinkman, Loychik, Pavliga, Hall, Ingram, White, Grendell, Manchester, Merrin, Lanese, LaRe, Edwards, Swearingen, Miller, K., Gross

**Bill History**

House Financial Institutions Committee

- 11/19/21 1<sup>st</sup> hearing, sponsor and proponent testimony
- 11/17/21 2<sup>nd</sup> hearing, all testimony and favorably reported out of committee 6-4

**Stakeholders**

Proponent	Opponent	Interested Party
<ul style="list-style-type: none"><li>• Attorney General Dave Yost</li><li>• Ohio Bankers League</li><li>• Ohio Credit Union League</li></ul>	<ul style="list-style-type: none"><li>• N/A</li></ul>	<ul style="list-style-type: none"><li>• N/A</li></ul>

**Key Provisions**

- To urge that the federal proposal to require financial institutions and other financial service providers to report most customer net account inflows and outflows not be passed or implemented by government officials.

**Additional Information**

**Senior Policy Advisor:** Patrick Tully, 614-644-0891, [Pat.Tully@ohiohouse.gov](mailto:Pat.Tully@ohiohouse.gov)

**H. R. 147 (REP. STOLTZFUS)**

*Urge Congress, President - act to bring home hostage missionaries.*

---

**Bill History**

House State and Local Government Committee

- 11/17/2021 1<sup>st</sup> hearing, all testimony, *pending committee report*

**Stakeholders**

Proponent	Opponent	Interested Party
• N/A	• N/A	• N/A



**SUB. S.B. 258 (MCCOLLEY)**  
**To declare intent to establish Congressional districts**

**Bill History**

10/27/2021 Introduced

11/16/2021 Reported Senate Local Government and Elections Committee 5-2

11/16/2021 Passed Senate 24-7

11/16/2021 Reported House Government Oversight Committee 8-5

**Stakeholders**

<b>Proponent</b>	<b>Opponent</b>	<b>Interested Party</b>
<ul style="list-style-type: none"> <li>• N/A</li> </ul>	<ul style="list-style-type: none"> <li>• Ohio Environmental Council Action Fund</li> <li>• Council on American-Islamic Relations-Ohio</li> <li>• Ohio Women's Alliance Action Fund</li> <li>• Associate Director of Public Policy, Equitas Health</li> <li>• Common Cause Ohio</li> <li>• League of Women Voters of Ohio</li> <li>• The ACLU of Ohio</li> <li>• Ohio Education Association</li> <li>• All On The Line - Ohio</li> </ul>	<ul style="list-style-type: none"> <li>• League of Women Voters of the Greater Dayton Area</li> <li>• For our Future Ohio</li> <li>• The Ohio Women's Public Policy Network</li> </ul>

**Key Provisions and Highlights**

- Establishes new congressional district boundaries for Ohio based on the results of the 2020 federal census.
- Delays certain election deadlines for purposes of the congressional primary election to be held on May 3, 2022.
  - Moves the deadline for U.S. House candidates to file a declaration of candidacy and petition to appear on the ballot at the primary election from February 2, 2022 to March 4, 2022.
  - Moves the deadline for U.S. House candidates to file a declaration of intent to be a write-in candidate at the primary election from February 22, 2022 to March 4, 2022.
- The direct costs associated with Ohio's current decennial redistricting for both General Assembly and congressional districts are paid from two GRF line items under the Legislative Service Commission (LSC) budget group.

The bill states that, concerning the congressional district plan, the General Assembly finds as follows:

- The plan does not unduly favor or disfavor a political party or its incumbents. The plan contains six Republican-leaning districts, two Democratic-leaning districts, and seven competitive districts. The number of competitive districts in the plan significantly exceeds the number of competitive districts contained in Ohio's current plan. Two incumbents expected to seek office again, both Republican, are paired in one district in the bill. No other incumbent, either Republican or Democratic, expected to seek office again, is paired with another incumbent in a congressional district in this plan.
- The plan does not unduly split governmental units and gives preference to keeping whole, in the order named, counties, then townships and municipal corporations. The plan splits only 12 counties and only 14 townships and municipal corporations. Ohio's current plan splits 23 counties and over 30 townships and municipal corporations.
- A visual inspection of the plan demonstrates that it draws districts that are compact, particularly when visually compared to Ohio's current plan.

**SUB. S.B. 229 (SEN. BLESSING)**

*Regards use of blended learning during 2021-2022*

**Senate Co-Sponsors:** Baldrige, Bird, Click, Creech, Cross, Edwards, Fowler Arthur, Ginter, Grendell, Gross, Hall, Johnson, Jordan, McClain, Merrin, Riedel, Schmidt, Seitz, Stewart, Stoltzfus, White, Wiggam

---

**Bill History**

Senate Primary and Secondary Education Committee

- 9/21/2021 1<sup>st</sup> hearing, sponsor testimony
- 9/28/2021 2<sup>nd</sup> hearing, proponent testimony
- 10/5/2021 3<sup>rd</sup> hearing, all testimony
- 10/19/2021 4<sup>th</sup> hearing, all testimony, favorably reported 6-0

10/20/2021 Passed Senate 30-0

House Primary and Secondary Education Committee

- 10/26/2021 1<sup>st</sup> hearing, sponsor testimony
- 11/9/2021 2<sup>nd</sup> hearing, all testimony
- 11/10/2021 3<sup>rd</sup> hearing, all testimony, favorably reported 15-0

**Stakeholders**

Proponent	Opponent	Interested Party
<ul style="list-style-type: none"><li>• OSBA, OASBO, BASA, OAESA, OASSA</li><li>• Alliance for High Quality Education</li><li>• Ohio Education Association</li></ul>	<ul style="list-style-type: none"><li>• N/A</li></ul>	<ul style="list-style-type: none"><li>• Thomas B. Fordham Institute</li><li>• Ohio Excels</li></ul>

**Key Provisions**

**Blended learning for the 2021-2022 school year**

- Permits a school district, other public school, or chartered nonpublic school to submit to the Department of Education a declaration to implement or discontinue use of a blended learning model during the 2021-2022 school year by April 30, 2022, rather than July 1, 2021, as under continuing permanent law.
- Requires the Department to post a list of districts and schools that have submitted a blended learning model declaration during the 2021-2022 school year on its website.
- Provides specific operating requirements for districts and schools that implement blended learning for any portion of the 2021-2022 school year.

**Blended learning definition**

- Revises the permanent law definition of blended learning to add “noncomputer-based learning opportunities.”

### **Remote learning for the 2021-2022 school year**

- Permits a school district, other public school, or chartered nonpublic school to adopt a resolution to continue to provide instruction using the school's remote learning plan for the 2021-2022 school year.
- Requires a district or school that adopts a resolution to notify the Department of that decision by December 15, 2021.
- Requires a school or district that continues to offer remote instruction to update its remote learning plan with specific requirements.

### **COVID remediation plans**

- Requires each school district and other public school to complete and submit to the Department a remediation plan to address the loss of learning students experienced during the COVID-19 pandemic and post the plan on its website unless the district or school previously submitted an Extended Learning Plan or Local Use of Funds Plan.
- Requires the Department to develop standards and a template for district and school remediation plans.
- Requires the Department to compile the submitted remediation plans and submit a report to the General Assembly.

### **Provisions related to state report cards**

- Adds two school district superintendents, a school principal, and a community school representative, appointed by the Superintendent of Public Instruction, to the State Report Card Review Committee and requires majority party members appointed from the House of Representatives and the Senate to serve as committee co-chairpersons.
- Prohibits the Department from considering performance on the chronic absenteeism measure on the state report card for the 2021-2022 school year.
- Requires the Department to report without a rating the four-year adjusted cohort graduation rate on the state report card for students who were continuously enrolled in the same district or building for grades 9-12.
- Requires the Department, by September 15, 2022, to calculate and publish the four-year adjusted cohort graduation rate as described just above and the total number of students in each cohort for all districts and buildings for the 2016-2017, 2017-2018, 2018-2019, 2019-2020, and 2020-2021 school years as reported-only data on state report cards for the 2021-2022 school year.

### **Online services for special needs students**

- Between July 1, 2021, and June 30, 2022, and upon the request of a parent or guardian, permits an individual who holds a valid license issued by a licensing board to provide services via electronic delivery method or telehealth communication to qualifying students.
- Prohibits a licensing board from taking any disciplinary action against a license holder who provides services to qualifying students as described just above.

### **Provisions related to quarantined students**

- For the 2021-2022 school year only, permits a school or district operating an online learning school to allow a quarantined student to participate in the online learning school for the duration of the student's quarantine period.
- Requires that once a student is in quarantine that the district or school notify the student's parents or guardians of available learning options for the duration of the student's quarantine.
- For the 2021-2022 school year, requires districts and schools to report monthly to the Department of Education the number of students quarantined and the duration of the quarantine.

#### **Withdrawal of certain students for failure to take assessments**

- Revises the law on automatic withdrawal of students by internet- or computer-based community schools (e-schools) and district-operated internet- or computer-based schools for failure to take state assessments, so that that new starting point for considering two years of failure to take the tests is the 2021-2022 school year.

#### **Financial literacy instruction**

- Requires public and chartered nonpublic schools to integrate the study of economics and financial literacy into one or more existing social studies credits, or into the content of another class, for students who enter ninth grade for the first time on or after July 1, 2010, but prior to July 1, 2022 (Classes of 2014 through 2025).

#### **Third Grade Reading Guarantee exemption**

- For the 2021-2022 school year only, exempts public and chartered nonpublic schools from retaining a student under the Third Grade Reading Guarantee based solely on the student's academic performance.

#### **Online learning school exemption from emergency management plan requirement**

- Exempts an online learning school from the requirement that school administrators develop an emergency management plan for each building under their control, unless students participate in in-person instruction or assessments at a location that is not covered in a district's or school's existing emergency management plan.

#### **Educational service center state operating subsidies**

- Specifies that the "funding base" used to determine state payments to an educational service center (ESC) must equal the amount the ESC would have received for FY 2020 using the student counts of the school districts with which the ESC has service agreements for the fiscal year for which payments are being made.

#### **Educational Choice and Pilot Project scholarship payments**

- Specifies that, in the case of a student who is not living with the student's parent, the Department must make Educational Choice (Ed Choice) Scholarship and Pilot Project (Cleveland) Scholarship payments to the student's guardian, legal custodian, kinship caregiver, foster caregiver, or caretaker.

#### **Emergency Clause**

**Floor Amendments**

1. Third Grade Reading Guarantee
  - a. Clarifies that the decision by the building principal and reading teacher who agree that a third-grade student reading below grade level is prepared for promotion to the fourth grade must be made in consultation with the student's parent or guardian prior to promoting the student.
2. LSC Corrective Amendment
  - a. Makes a correction to specify that the 2021-2022 school year is the new starting point for automatic withdrawal for students enrolled in internet- or computer-based community schools.

**From:** Blessing, Heather  
**Sent:** Thursday, November 18, 2021 8:11 AM  
**To:** Disantis, Paul; Morrison, Christine; Springhetti, Blake; rcupp@bright.net  
**Subject:** Turcer testimony  
**Attachments:** turcer-catherine-fair-districts-ohio.pdf

p. 9: "For the purposes of these evaluations, competitive districts include a partisan index range between 55%-45%, and hyper-competitive districts have a partisan index of  $\pm 3\%$ . Though competitiveness is not an enumerated requirement for Ohio's new congressional districts in the Ohio Constitution, one of the most important reasons millions of voters supported Issue 1 in 2018 was to create more competitive districts"

\*\*\*

Heather N. Blessing, Esq.  
Deputy Chief Legal Counsel, Office of the Speaker  
Ohio House of Representatives  
77 S. High Street Columbus,  
14<sup>th</sup> Floor, Ohio 43215  
Office: 614.466.9194  
Mobile: 614.352.5819  
[Heather.Blessing@ohiohouse.gov](mailto:Heather.Blessing@ohiohouse.gov)

**CONFIDENTIALITY NOTICE**

The information contained in this e-mail is intended only for the use of the individual or entity to which it is addressed and it may contain information that is privileged, confidential, attorney work product and/or exempt from disclosure under applicable law. If the reader of this message is not the intended recipient (or the employee or agent responsible to deliver it to the intended recipient), you are hereby notified that any dissemination, distribution, or copying of this e-mail is prohibited. If you have received this e-mail in error, please notify the sender by return e-mail.



## **Fair Districts Testimony**

**October 28, 2021**

**Catherine Turcer**

Thank you co-chairs Speaker Cupp and Senator Sykes, and the rest of the members of the Ohio Redistricting Commission for the opportunity to give testimony on Ohio's next congressional district map. My name is Catherine Turcer and I am the Executive Director of Common Cause Ohio, a good government group located in Columbus Ohio, and also a member of the Fair Districts Ohio coalition.

I'm here today to present the three winning maps from the Fair Districts Congressional Mapping Competition. These maps not only comply with congressional district requirements set forth in both the US and Ohio Constitutions, they successfully create fair maps that keep communities together and prioritize regional interests. The result is three maps which are each vastly superior to Ohio's current congressional map on a number of specific criteria which will be detailed below.

In a word, these maps are not gerrymandered. If implemented, they would function to uplift the voices of all Ohioans, strengthen our democracy, and move our state forward. They represent not the wishes of one incumbent, political party, region, or interest group, but, the diverse voices of our state and our representational democracy.

I will now address several important issues regarding these maps, as follows:

1. The requirement for Equal population
2. The Voting Rights Act and opportunity for minority representation
3. The requirement to use Counties as building blocks, with few splits
4. The criteria used in Dave's Redistricting App to evaluate maps and using the efficiency gap to evaluate maps.

### **Equal population**

To begin, the US Constitution and relevant case law holds that congressional districts must adhere to a population equality standard – commonly referred to as Equal Population. According to a Congressional Research Service brief on the legal framework for congressional redistricting, the US Supreme Court held in *Tennant v. Jefferson County Commission* (2012) that a congressional district population deviation of .79% is acceptable. Further, the Court emphasized that while states must strive for districts to have "as near as practicable" population, precise mathematical equality is not required.<sup>1</sup> 2021 census data shows Ohio's population is 11,799,448 with a congressional ratio of representation being 786,630 people. Using the .79% figure held in *Tennant*, Ohio's congressional districts have an allowable population deviation of

---

<sup>1</sup> <https://crsreports.congress.gov/product/pdf/LSB/LSB10639>



6,214 people<sup>2</sup>. All three maps submitted by Fair Districts Ohio comply with this equal population standard.

### Voting Rights Act & Minority Representation

Next, federal law and the Ohio Constitution require any congressional district map to comply with the Voting Rights Act, which in short, prohibits discriminatory voting practices or procedures, including minority vote dilution.<sup>3</sup> Currently, no court has expressly required Ohio to create majority-minority congressional districts,<sup>4</sup> however, Ohio has a history of taking racial data into consideration when developing new congressional districts. The three maps presented by the Fair Districts coalition protect the ability of minority voters to elect a candidate of their choice in parts of the state with a high density of minority voters, while simultaneously respecting municipal and county boundaries and equal population requirement. Each of the winning maps include one majority-minority district and two opportunity districts.

Figure 1.

### Minority Representation

	MAJORITY-MINORITY*	OPPORTUNITY DISTRICTS**
JOHN HAGNER	1	2
PAUL NIEVES	1	2
RILEY JONES	1	2
2012-2020 OH CONGRESSIONAL	1	1

\* 50+% Minority voting age population

\*\* between 35-50% Minority voting age population

Each of the winners of the Fair Districts Mapping Competition did some research in preparing their maps by reviewing community maps created by Ohioans using [Districtr.org](http://Districtr.org), free software created by Metric Geometry and Gerrymandering Group at Tufts University. This software enables citizen mapmakers to create maps describing their communities, sometimes called communities of interest. It is important to understand the most effective way to ensure representation is to hear from community members themselves.

<sup>2</sup> Important to note that this is the total number cut both ways – meaning an individual district cannot be more or less than 3,107 from the ratio of representation.

<sup>3</sup> Ibid p.2

<sup>4</sup><https://www.lsc.ohio.gov/documents/reference/current/membersonlybriefs/134%20Redistricting%20in%20Ohio.pdf>

### Counties as building blocks

Further, the Fair Districts maps all comply with the new requirements for congressional districts set forth in Article XIX Section 2 of the Ohio Constitution. These requirements limit the total number of counties that can be split, and the number of times an individual county can be split.<sup>5</sup> Counties are the building blocks for congressional mapmaking. Additional requirements prescribed in Section 2 require Ohio's largest cities to remain whole, or as whole as possible if the municipality's population exceeds the congressional ratio or representation, the number of times two districts can share borders within counties, for districts to be compact, and for the map drawing authority to attempt to include at least one whole county in each district, except for when a county's population exceeds the congressional ratio of representation.<sup>6</sup> All three maps put forth by the Fair Districts coalition meet all of these requirements. Specifically, Article XIX Section 2(5) states, "of the eighty-eight counties in this state, sixty-five counties shall be contained entirely within a district, eighteen counties may be split not more than once, and five counties may be split not more than twice." Figure 2 shows the number of county splits included in each of the three Fair Districts maps, and also includes Ohio's current congressional map as a point of comparison. All three of the Fair Districts submitted maps utilize a minimal number of county splits. Additionally, the map submitted by Riley Jones is the only map submitted by Fair Districts to include a county that is split more than once.

**Figure 2.**

<i>County Splits</i>	
<b>Hagner</b>	<b>14</b> county splits a total of <b>14</b> times
<b>Nieves</b>	<b>12</b> county splits a total of <b>12</b> times
<b>Jones</b>	<b>14</b> county splits a total of <b>15</b> times
<b>2012-2020 OH Congressional</b>	<b>23</b> county splits a total of <b>32</b> times

### Analysis using Dave's Redistricting App

Finally, empirical evaluations of the three Fair Districts maps demonstrate they are objectively superior to Ohio's current congressional map. The following empirical evaluations were produced by the popular redistricting software tool Dave's Redistricting App; the evaluations show the Fair Districts submitted maps outperform Ohio's current congressional map on multiple metrics.

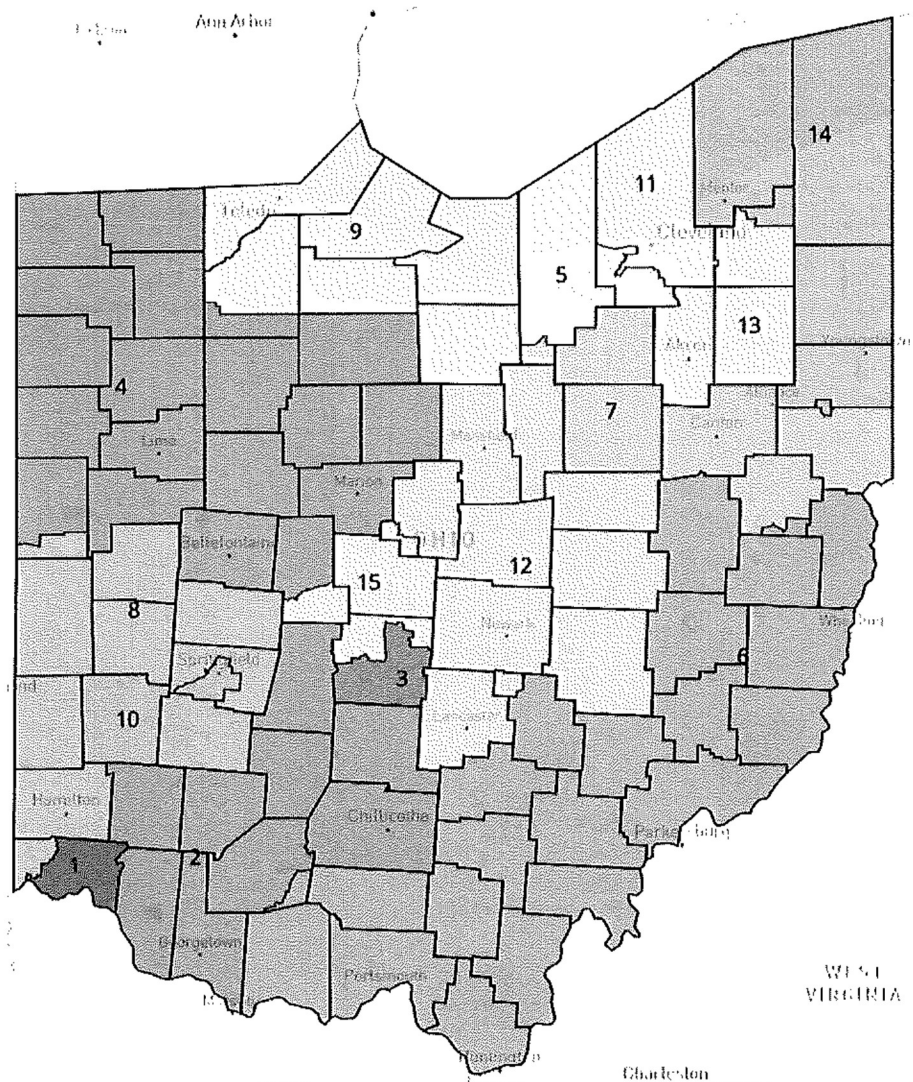
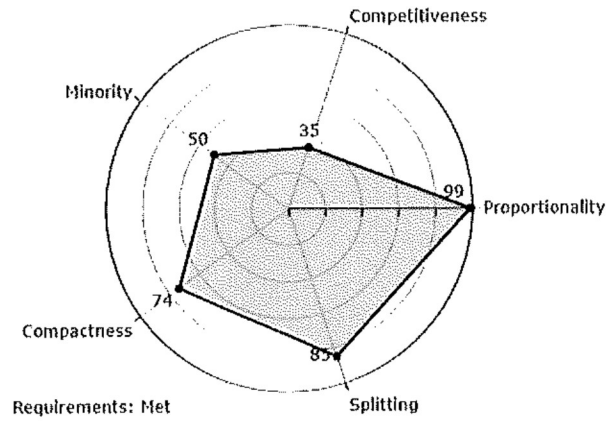
<sup>5</sup> Ohio Constitution, Article XIX, Section 2(5)

<sup>6</sup> Ohio Constitution, Article XIX Section 2

Dave's Redistricting App uses five metrics to evaluate legislative districts: proportionality, competitiveness, minority representation, compactness, and splitting. Each district map is scored along these criteria, earning a numerical value for each metric, with higher numbers meaning better scores. Below, we include evaluations of the three Fair Districts maps, and Ohio's current congressional district map for the Commission's consideration.

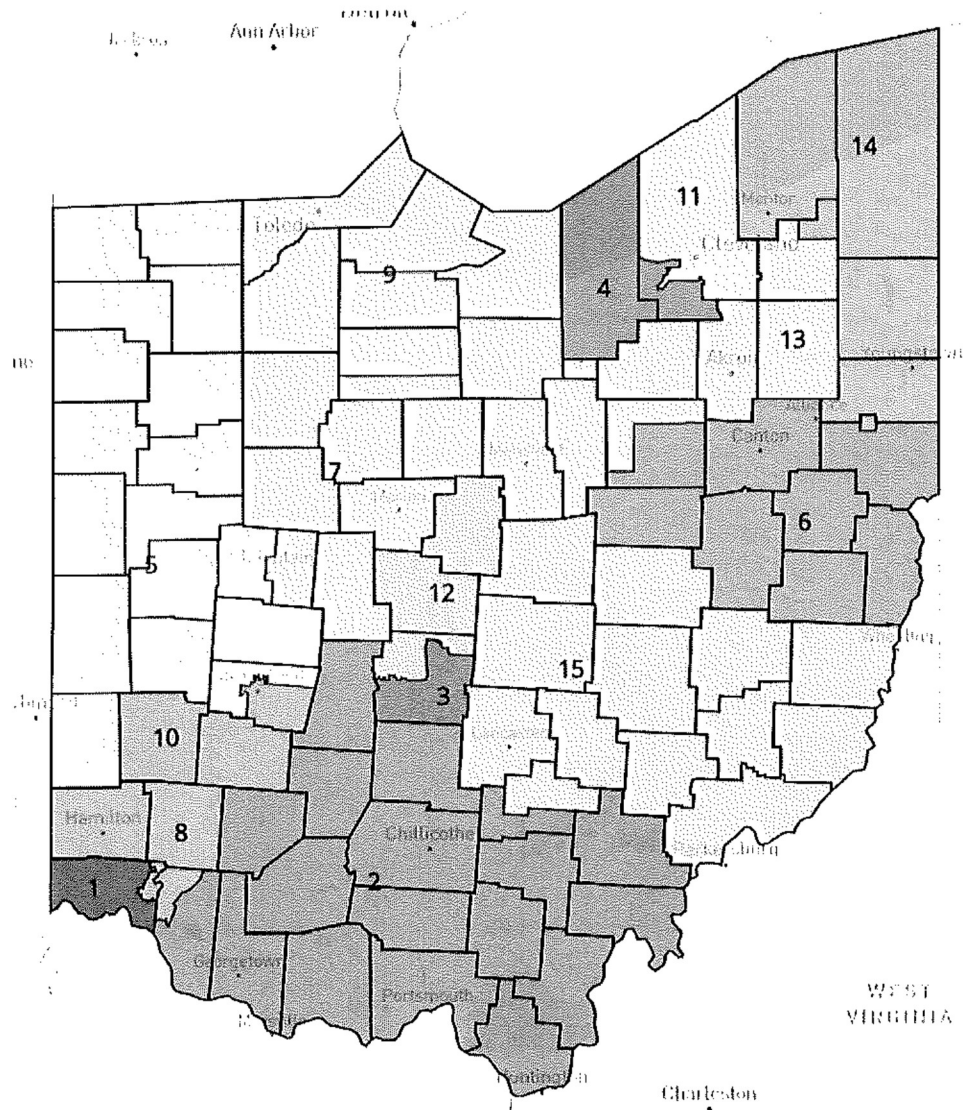
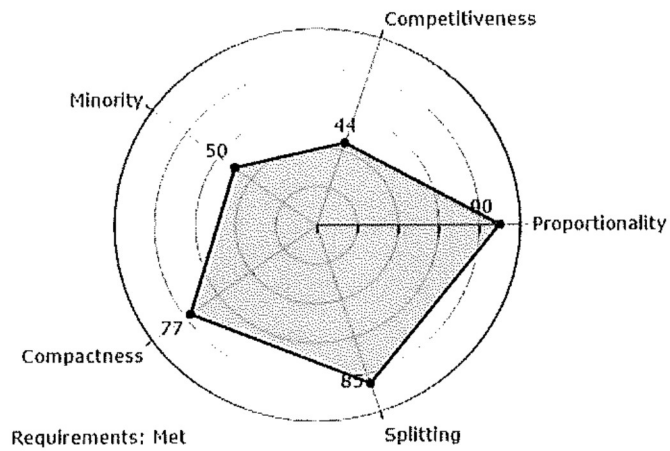
### The Hagner Map: 346 Point Total

<https://davesredistricting.org/join/d0e96e3f-054c-42a0-9dbb-b14fbfdd2d40>



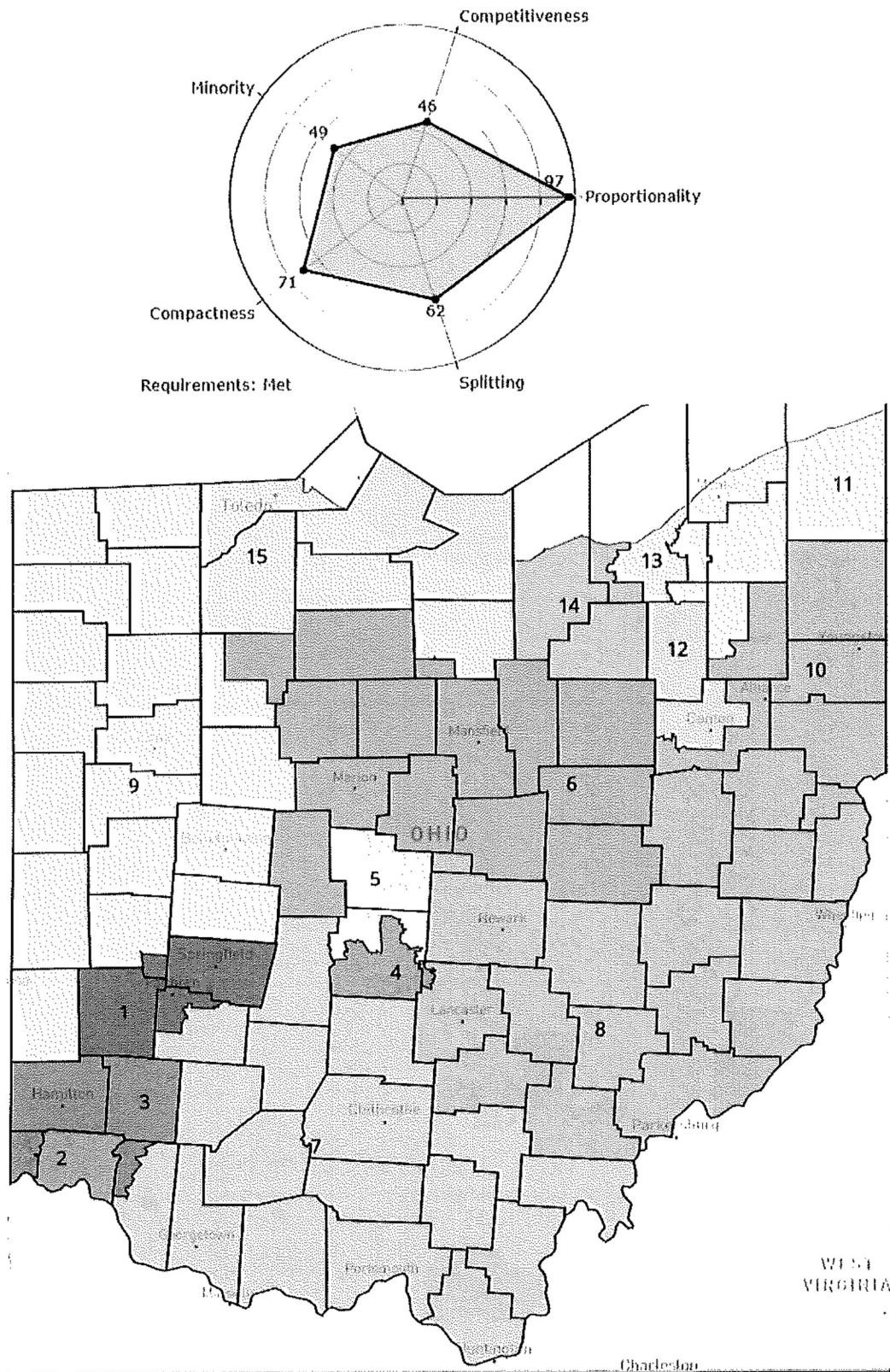
### The Nieves Map: 346 Point Total

<https://davesredistricting.org/join/824d95df-0cf0-4e78-a7f6-641baeebbcbf>



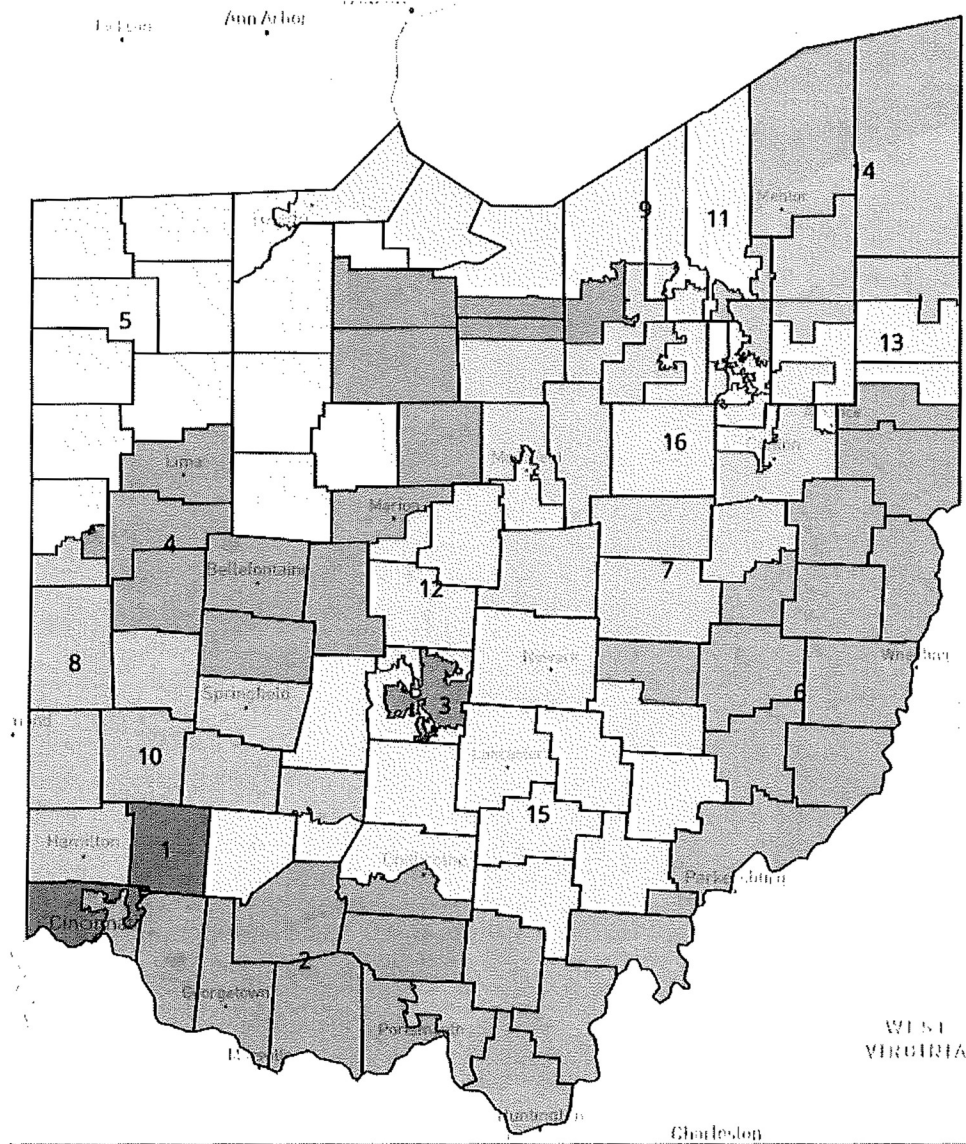
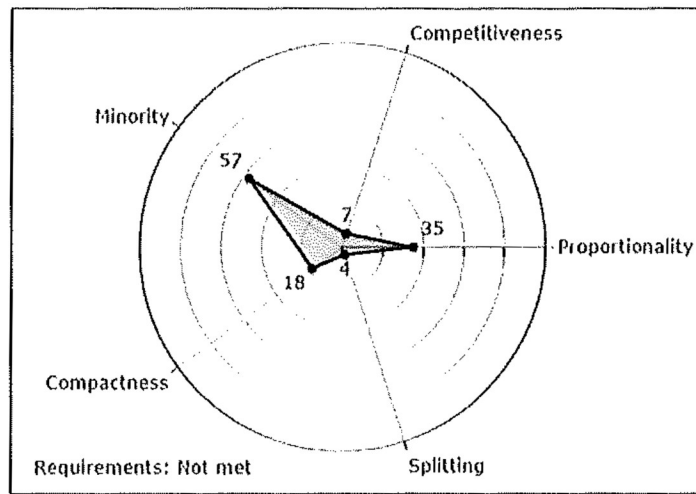
### The Jones Map: 325 Point Total

<https://davesredistricting.org/join/5eabaeac-4368-4799-8a05-ec18055b9f7c>



**OH 2012 – 2020 Congressional: 121 Point Total**

<https://davesredistricting.org/join/8e70e334-d954-4883-9bb5-2c778d0405ea>





Figures 3 and 4 show the maps submitted by the Fair Districts coalition include several more competitive and hypercompetitive congressional districts compared to Ohio's current congressional map. For the purposes of these evaluations, competitive districts include a partisan index range between 55%-45%, and hyper-competitive districts have a partisan index of  $\pm 3\%$ . Though competitiveness is not an enumerated requirement for Ohio's new congressional districts in the Ohio Constitution, one of the most important reasons millions of voters supported Issue 1 in 2018 was to create more competitive districts.

Figure 3.

<b>Congressional Districts</b>			
	<b>Republican</b>	<b>Democratic</b>	<b>Competitive*</b>
<b>John Hagner</b>	6	3	6
<b>Paul Nieves</b>	6	4	5
<b>Riley Jones</b>	6	3	6
<b>2012-2020 OH Congressional</b>	12	3	1

Figure 4.

<b>Congressional Districts</b>			
	<b>Republican</b>	<b>Democratic</b>	<b>Hyper-Competitive*</b>
<b>John Hagner</b>	7	7	1
<b>Paul Nieves</b>	8	6	1
<b>Riley Jones</b>	7	5	3
<b>2012-2020 OH Congressional</b>	12	4	0

The three Fair Districts maps also improve upon Ohio's current map in terms of minority representation. Currently, CD 11 is a majority-minority district stretching from Cleveland's east side and adjacent suburbs down I-77 through Richfield and into central Akron. The current congressional map also includes one minority opportunity district in CD 3. Common themes and outcomes emerge when evaluating the minority representation of the three Fair Districts maps. Specifically, all three maps create a coalition majority-minority district based in Cuyahoga County and the city of Cleveland, meaning the districts do not contain >50% BVAP, but rather *all* minority populations in the district reach the >50% VAP threshold. The other two minority opportunity districts established in all three Fair Districts maps are based in



Columbus and Cincinnati. All three maps created two coalition opportunity districts with the minority voting age populations falling between the 35%-50% VAP. Figure 5 illustrates the minority representation figures for each of these three districts and Ohio's current congressional map.

Figure 5.

Minority Representation			
	Cuyahoga County	Franklin County	Hamilton County
Hagner	56.9% MVAP CD 11	47.2% MVAP CD 3	35% MVAP CD 1
Nieves	57.3% MVAP CD 11	46.9% MVAP CD 3	35% MVAP CD 1
Jones	51.3% MVAP CD 13	46.3% MVAP CD 4	35.4% MVAP CD 2
2012-2020 Congressional Map	61.9% MVAP CD 11	48.6% MVAP CD 3	N/A

Finally, cracking and packing -- the building blocks of gerrymandering -- can be measured through *Efficiency Gap Analysis*. This analysis captures in a single number the extent to which district lines waste (crack and pack) one political party's voters more than the other party's voters. In other words, how many votes are "wasted" because one candidate gets excessively more votes than are needed for a simple victory (excess votes have been **packed** into the district) or "wasted" because a candidate has no chance of winning at all (the party's votes have been **cracked** across several districts so that none of the candidates have a chance of achieving a majority).<sup>7</sup> **The lower the number of a district's efficiency score, the fewer "wasted" votes it contains and thus the less gerrymandered it is.** Figure 6 shows the efficiency gap scores for all three of the Fair Districts maps and Ohio's current congressional map.

Figure 6.

Efficiency Gap Analysis	
Hagner's Map	4.0%
Nieves' Map	4.4%
Jones' Map	3.3%
2012-2020 Ohio Congressional Map	14.1%

<sup>7</sup> <https://www.caliper.com/glossary/what-is-the-efficiency-gap-measure.htm>

It's clear that each of the maps presented today keep counties together. Districts are compact and the maps are proportional. Each of the mapmakers was thoughtful about the choices he made. In the submission of my written testimony, I included the narratives that accompanied the maps. These descriptions provide greater insight into the challenges of keeping communities together and highlight that while there are trade-offs, it is possible to create maps that keep counties together and do not unduly favor one political party over the other.

**Notable Features of John Hagner's map:**

- The map is purposeful in keeping the counties of the Appalachian region in a single congressional district as a community of interest (District 6)
- Creates District 3 (Columbus area) to maximize opportunity for minority representation, while respecting county boundaries and legal population parameters
- Shows truly impressive precision in population numeracy. All districts are +/- **3 people** of the target population of 786,630

**Notable Features of Paul Nieves' map:**

- Districts are visibly compact and certainly contrast with the existing congressional map
- No county is split more than a single time
- Fair Districts Ohio community maps were used to identify communities of interest in order to aid in creating meaningful congressional districts

**Notable Features of Riley Jones' map:**

- Does exceptionally well in following municipal boundaries, particularly those within Franklin County
- Unifies the Akron-Canton corridor by keeping them in a single district

**Each of the winners participated in two webinars.** In the first webinar on October 13, the mapmakers demonstrated their district lines and explained their choices. Members of the public provided suggestions to improve the maps. On October 20, the winners participated in a second webinar in which they made changes in response to the recommendations. This process highlighted the benefit of public participation in the mapmaking process and how maps can be significantly improved with public input.

**Changes to maps – Demonstrating the process that the Ohio Redistricting Commission is supposed to follow.**

- *John Hagner:*
  - In his original map, John elected to instead keep the Somali population whole – but that divided Westerville and Gahanna into two congressional districts. He made changes to keep Westerville and Gahanna whole.
- *Paul Nieves:*
  - Made edits so that fewer rural counties were split.

- *Riley Jones:*
  - Made changes so that the Cincinnati area district follows municipal lines entirely.
  - Eliminated a county split in the Dayton-Springfield district.
  - Made change so that Cuyahoga County is split only once.

## **Conclusion**

With dedication and time, attention to detail, respect for all Ohio voters, and the necessary expertise, it is clearly possible to create fair, functional, constitutionally compliant congressional maps for Ohio. We hope our official mapmakers are inspired and encouraged by the work of these citizen mapmakers and will rise to the challenge ahead of them for the sake of all Ohio. We admonish you to step up and get started on this monumentally important and urgent task as soon as possible.

**From:** Springhetti, Blake  
**Sent:** Monday, November 22, 2021 3:32 PM  
**To:** Mulvey, Aaron  
**Subject:**

District	Population	Deviation	FED Election Data
1	786,630	0	51.5
2	786,630	0	65.1
3	786,630	0	30.4
4	786,630	0	66.0
5	786,630	0	58.8
6	786,629	-1	52.9
7	786,630	0	56.7
8	786,630	0	62.0
9	786,630	0	47.7
10	786,630	0	52.2
11	786,630	0	19.4
12	786,629	-1	61.3
13	786,630	0	48.6
14	786,630	0	53.2
15	786,630	0	53.7

Note: Uses Federal election data from Presidential and U.S. Senate races between 2012 and 2020  
Note: Prior election results do not guarantee future election outcomes

Kind regards,  
**Blake V. Springhetti**  
Majority Director of Finance  
Ohio House of Representatives  
77 S. High Street, 14<sup>th</sup> Floor | Columbus, OH 43215  
Office: 614.728.5401 | [Blake.Springhetti@ohiohouse.gov](mailto:Blake.Springhetti@ohiohouse.gov)

**From:** Mulvey, Aaron  
**Sent:** Monday, November 22, 2021 3:36 PM  
**To:** Springhetti, Blake  
**Subject:** RE:

Thank you!

**Aaron Mulvey**  
**Majority Press Secretary**  
*Ohio House of Representatives*  
Office: (614) 466-8759  
Cell: (217) 741-1175

**From:** Springhetti, Blake <Blake.Springhetti@ohiohouse.gov>  
**Sent:** Monday, November 22, 2021 3:32 PM  
**To:** Mulvey, Aaron <Aaron.Mulvey@ohiohouse.gov>  
**Subject:**

District	Population	Deviation	FED Election Data
1	786,630	0	51.5
2	786,630	0	65.1
3	786,630	0	30.4
4	786,630	0	66.0
5	786,630	0	58.8
6	786,629	-1	52.9
7	786,630	0	56.7
8	786,630	0	62.0
9	786,630	0	47.7
10	786,630	0	52.2
11	786,630	0	19.4
12	786,629	-1	61.3
13	786,630	0	48.6
14	786,630	0	53.2
15	786,630	0	53.7

Note: Uses Federal election data from Presidential and U.S. Senate races between 2012 and 2020  
Note: Prior election results do not guarantee future election outcomes

Kind regards,  
**Blake V. Springhetti**  
Majority Director of Finance  
Ohio House of Representatives  
77 S. High Street, 14<sup>th</sup> Floor | Columbus, OH 43215

Springhetti000367

Office: 614.728.5401 | [Blake.Springhetti@ohiohouse.gov](mailto:Blake.Springhetti@ohiohouse.gov)

**From:** Mulvey, Aaron  
**Sent:** Monday, November 22, 2021 4:20 PM  
**To:** Springhetti, Blake  
**Subject:** FW: Analysis of SB258

Hey Blake,

I got some follow-up questions on this, please see below.

**Aaron Mulvey**  
**Majority Press Secretary**  
*Ohio House of Representatives*  
Office: (614) 466-8759  
Cell: (217) 741-1175

**From:** Chow, Andy <achow@statehousenews.org>  
**Sent:** Monday, November 22, 2021 4:08 PM  
**To:** Mulvey, Aaron <Aaron.Mulvey@ohiohouse.gov>  
**Subject:** Re: Analysis of SB258

Thanks Aaron,  
I have a few follow up questions

- 1) Based on the note at the bottom, other statewide races such as the governor's race were not included in the analysis, right?
- 2) If other statewide races were not included, why?
- 3) What do the numbers under the FED Election Data category represent?
- 4) Depending on the answer to question #3, What's the breakdown of Republican voters to Democratic voters in each district?

It looks like the number under FED Election Data would be the percentage of people that voted for the Republican candidate.

Thanks,  
Andy

Andy Chow  
Reporter/Producer, Statehouse News  
Direct: (614) 466-4046

Ohio Public Radio and Television  
1 Capitol Square  
Columbus, OH 43215  
achow@statehousenews.org

Web: [www.stateneews.org](http://www.stateneews.org)  
Follow Me @andy\_chow

Springhetti000369

**From:** [Aaron.Mulvey@ohiohouse.gov](mailto:Aaron.Mulvey@ohiohouse.gov) <[Aaron.Mulvey@ohiohouse.gov](mailto:Aaron.Mulvey@ohiohouse.gov)>  
**Date:** Monday, November 22, 2021 at 3:36 PM  
**To:** Chow, Andy <[achow@statehousenews.org](mailto:achow@statehousenews.org)>  
**Subject:** RE: Analysis of SB258

CAUTION: This email originated from outside the organization. Do not click links or open attachments unless you recognize the sender and know the content is safe.

Andy, below is the information you requested:

District

1  
2  
3  
4  
5  
6  
7  
8  
9  
10  
11  
12  
13  
14  
15

Note: Uses Federal election data from Presidential and U.S. Senate races between 2012 and 2020  
Note: Prior election results do not guarantee future election outcomes

**Aaron Mulvey**  
**Majority Press Secretary**  
*Ohio House of Representatives*  
Office: (614) 466-8759  
Cell: (217) 741-1175

**From:** Chow, Andy <[achow@statehousenews.org](mailto:achow@statehousenews.org)>  
**Sent:** Monday, November 22, 2021 9:32 AM  
**To:** Mulvey, Aaron <[Aaron.Mulvey@ohiohouse.gov](mailto:Aaron.Mulvey@ohiohouse.gov)>  
**Subject:** Analysis of SB258

Hi Aaron,

Springhetti000370



On the House floor Thursday Rep. Swearingen referenced voter data to talk about which districts are competitive in SB258.

Gov. Mike DeWine's office also said they received that analysis from the Ohio House. Can you send me that information?

Whatever data was used to determine what the voter breakdown was in each districts.

Thanks,

**Andy**

Andy Chow

Reporter/Producer, Statehouse News

Direct: (614) 466-4046

Ohio Public Radio and Television

1 Capitol Square

Columbus, OH 43215

[achow@statehousenews.org](mailto:achow@statehousenews.org)

Web: [www.statenews.org](http://www.statenews.org)

Follow Me @andy\_chow

[A] Seq	[B] Spl	[C] Dst	[D] Total Pop	[E] Pop/%	[F] 2020Pres	[G] GDP/%	[H] Recs	[I] CSKEY	[J] Code	[K] CS Pop	[L] % CS	[M] Subdivision Name
=====												
+++++												
CLARK			Southwest			Springfield, Northridge CDP.						
+++++												
1.	2	10	0	0	0.0	0	0.0	1	3902329862	7,578	0.0	CLARK German township
		15	7,578	0	0.0	2,886	69.1	158	3902329862	7,578	100.0	CLARK German township
2.	2	10	7,559	0	0.0	3,090	66.8	166	3902346788	10,984	68.8	CLARK Mad River township
		15	3,425	0	0.0	1,316	68.9	92	3902346788	10,984	31.2	CLARK Mad River township
3.	2	10	89	0	0.0	34	61.0	9	3902351912	12,622	0.7	CLARK Moorefield township
		15	12,533	0	0.0	5,086	66.3	209	3902351912	12,622	99.3	CLARK Moorefield township
+++++												
CUYAHOGA			Northeast			Cleveland, Parma.						
+++++												
4.	2	11	0	0	0.0	0	0.0	3	3903500000	0		CUYAH County subdivisions not defined
		13	0	0	0.0	0	0.0	1	3903500000	0		CUYAH County subdivisions not defined
5.	2	11	2,757	0	0.0	171	10.4	39	3903557750	3,572	77.2	CUYAH Oakwood village
		14	815	0	0.0	184	41.5	27	3903557750	3,572	22.8	CUYAH Oakwood village
6.	2	11	13,282	0	0.0	3,212	38.5	155	3903568056	21,755	61.1	CUYAH Rocky River city
		13	8,473	0	0.0	2,164	41.7	48	3903568056	21,755	38.9	CUYAH Rocky River city
+++++												
FAIRFIELD			Central			Lancaster, Pickerington.						
+++++												
7.	2	12	6,845	0	0.0	878	28.7	51	3904518000	10,849	63.1	FAIRF Columbus city
		15	4,004	0	0.0	316	22.6	19	3904518000	10,849	36.9	FAIRF Columbus city
+++++												
FRANKLIN			Central			Columbus.						
+++++												
8.	2	3	9,432	0	0.0	1,884	37.8	180	3904906922	10,152	92.9	FRANK Blendon township
		15	720	0	0.0	242	50.0	14	3904906922	10,152	7.1	FRANK Blendon township
9.	2	3	584,813	0	0.0	56,994	22.5	7,348	3904918000	880,329	66.4	FRANK Columbus city
		15	295,516	0	0.0	47,886	36.8	3,956	3904918000	880,329	33.6	FRANK Columbus city
10.	2	3	5,752	0	0.0	613	43.0	163	3904928280	11,502	50.0	FRANK Franklin township
		15	5,750	0	0.0	1,343	66.0	205	3904928280	11,502	50.0	FRANK Franklin township
11.	2	3	0	0	0.0	0	0.0	3	3904946410	25,945	0.0	FRANK Madison township
		15	25,945	0	0.0	7,277	53.0	596	3904946410	25,945	100.0	FRANK Madison township
12.	2	3	2,858	0	0.0	911	45.2	80	3904957344	37,900	7.5	FRANK Norwich township
		15	35,042	0	0.0	8,623	42.7	426	3904957344	37,900	92.5	FRANK Norwich township
13.	2	3	1,432	0	0.0	333	36.0	78	3904961840	3,929	36.4	FRANK Perry township
		15	2,497	0	0.0	668	39.9	33	3904961840	3,929	63.6	FRANK Perry township

[A] Seq	[B] Spl	[C] Dst	[D] Total Pop	[E]  Pop/%	[F]  2020Pres	[G]  GOP/%	[H]  Recs	[I]  CSKEY	[J]  Code	[K]  CS Pop	[L]  % CS	[M]  Subdivision Name
=====												
14.	2	3	2	0	0.0	0	54.1	5	3904962974	12,761	0.0	FRANK Plain township
		15	12,759	0	0.0	3,708	46.9	299	3904962974	12,761	100.0	FRANK Plain township
15.	2	3	16,369	0	0.0	3,194	28.2	336	3904971787	17,168	95.3	FRANK Sharon township
		15	799	0	0.0	250	42.9	51	3904971787	17,168	4.7	FRANK Sharon township
16.	2	3	29,056	0	0.0	5,046	36.9	302	3904977714	30,401	95.6	FRANK Truro township
		15	1,345	0	0.0	200	38.0	37	3904977714	30,401	4.4	FRANK Truro township
+++++												
HAMILTON			Southwest			Cincinnati.						
+++++												
17.	2	1	506	0	0.0	77	21.1	9	3906116882	4,446	11.4	HAMIL Columbia township
		2	3,940	0	0.0	722	31.9	95	3906116882	4,446	88.6	HAMIL Columbia township
18.	2	1	434	0	0.0	160	46.3	5	3906130380	2,298	18.9	HAMIL Glendale village
		8	1,864	0	0.0	646	45.3	40	3906130380	2,298	81.1	HAMIL Glendale village
19.	2	1	1,213	0	0.0	181	32.5	21	3906174121	35,862	3.4	HAMIL Springfield township
		8	34,649	0	0.0	6,676	33.2	329	3906174121	35,862	96.6	HAMIL Springfield township
20.	2	1	14,975	0	0.0	4,466	51.0	182	3906175973	19,563	76.5	HAMIL Sycamore township
		2	4,588	0	0.0	1,135	42.8	66	3906175973	19,563	23.5	HAMIL Sycamore township
+++++												
HOLMES			Northeast			Millersburg.						
+++++												
21.	2	7	1,121	0	0.0	269	88.3	19	3907505830	4,546	24.7	HOLME Berlin township
		12	3,425	0	0.0	828	88.0	82	3907505830	4,546	75.3	HOLME Berlin township
+++++												
LORAIN			Northeast			Lorain, Elyria, North Ridgeville.						
+++++												
22.	2	5	6,340	0	0.0	2,360	62.9	77	3909316910	7,411	85.5	LORAI Columbia township
		13	1,071	0	0.0	416	62.9	13	3909316910	7,411	14.5	LORAI Columbia township
+++++												
ROSS			Southeast			Chillicothe.						
+++++												
23.	2	2	1,284	0	0.0	407	69.0	20	3914178540	12,530	10.2	ROSS_ Union township
		15	11,246	0	0.0	2,445	71.1	151	3914178540	12,530	89.8	ROSS_ Union township
+++++												
SHELBY			Northwest			Sidney.						
+++++												
24.	2	4	2,245	0	0.0	1,119	82.0	86	3914928434	3,457	64.9	SHELB Franklin township
		8	1,212	0	0.0	505	73.9	13	3914928434	3,457	35.1	SHELB Franklin township
25.	2	4	144	0	0.0	82	88.0	11	3914931850	903	15.9	SHELB Green township
		8	759	0	0.0	393	88.0	53	3914931850	903	84.1	SHELB Green township

[A] Seq	[B] Spl	[C] Dst	[D] Total Pop	[E] Pop/%	[F] Pop/%	[G] 2020Pres	[H] GOP/%	[I] Recs	[J] CSKEY	[J] Code	[K] CS	[K] Pop	[L] % CS	[M] Subdivision Name
26.	2	4	974	0	0.0	428	86.5	57	3914962064		982	99.2	SHELB	Perry township
		8	8	0	0.0	3	75.9	1	3914962064		982	0.8	SHELB	Perry township
27.	2	4	1,596	0	0.0	767	85.2	65	3914977854		1,605	99.4	SHELB	Turtle Creek township
		8	9	0	0.0	1	73.5	5	3914977854		1,605	0.6	SHELB	Turtle Creek township
+++++														
SUMMIT			Northeast			Akron, Cuyahoga Falls, Stow.								
+++++														
28.	2	7	42,057	0	0.0	9,500	42.6	685	3915319778		51,114	82.3	SUMMI	Cuyahoga Falls city
		13	9,057	0	0.0	2,704	48.7	170	3915319778		51,114	17.7	SUMMI	Cuyahoga Falls city
29.	2	7	14,146	0	0.0	4,490	64.3	271	3915374130		14,162	99.9	SUMMI	Springfield township
		13	16	0	0.0	5	65.7	5	3915374130		14,162	0.1	SUMMI	Springfield township
+++++														
WASHINGTON			Southeast			Marietta, Belpre.								
+++++														
30.	2	6	1,264	0	0.0	553	75.8	54	3916705438		3,897	32.4	WASHI	Belpre township
		12	2,633	0	0.0	1,180	73.4	102	3916705438		3,897	67.6	WASHI	Belpre township
+++++														
WOOD			Northwest			Bowling Green, Perrysburg, Rossford.								
+++++														
31.	2	5	1,484	0	0.0	446	57.5	109	3917362162		13,571	10.9	WOOD	Perrysburg township
		9	12,087	0	0.0	3,411	52.6	305	3917362162		13,571	89.1	WOOD	Perrysburg township

SUMMARY BEGINS ON NEXT PAGE

## Count of Subdivisions Reviewed for Splits

```

+++++
1,606  1a. Number of records in file.
      0  1b. Number of records skipped (water; code; n/a).
1,606  1c. Number of Subdivisions included in review.
1,575  1d. Number of Subdivisions not split.

```

## Count of Subdivisions split overall

```

+++++
      31  2a. Number of Subdivisions in which a split occurs.
      62  2b. Number of split components.

```

## Count of Subdivisions split due to zero population units

```

+++++
      2  3a. Number of Subdivisions split only due to the inclusion of 0 population units.
      6  3b. Number of total components in these subdivisions.
      0  3c. Number of split components in OTHER subdivisions with NO population.

```

## Count of Subdivisions excluding those due to zero population units

```

+++++
      29  4a. Number of Subdivisions in which a split with population is included.
      56  4b. Number of split components with population.

```

## Count of Subdivisions by number of split components

```

+++++
      31  Subdivisions split into 2 districts.

```

## Count of High-level Subdivisions in which any split subdivisions occur

```

+++++
      12  6a. Number of counties, or equivalents, in which at least one split occurs.

```

```

lpp:71
Database Table/DBF files # Records Last Update Size
RPSSPLTMP.DBF
                        1606  11/14/2021  2026079

```

2026079 bytes in 1 file.  
61928898560 bytes remaining on drive.

```

rpsspl_OHCD_C127_CS
Database Table/DBF files # Records Last Update Size
RPSSPL_OHCD_C127_CS.DBF
                        62  11/14/2021  9487

```

9487 bytes in 1 file.  
61928898560 bytes remaining on drive.

```

=====
d:\poliredi\rd2020\OH\rpc\lst\rps_splits_OHCD_CS_CD-1113_UK14.108~UK14~1027
X:\LIB\RD\2020\RPSSPL11.FXP~DESKTOP-CBK8N2P # clarkl

```

[A] Seq	[B] Spl	[C] Dst	[D] Total	[E] Pop	[F] Pop/%	[G] 2020Pres	[H] GOP/%	[I] Recs	[J] COUNTY	[K] Code	[L] CY Pop	[M] % CY	[N] Subdivision	[O] Name
=====														
+++++														
CLARK			Southwest			Springfield, Northridge CDP.								
+++++														
1.	2	10	81,355	0	0.0	18,320	52.8	2,164	39023		136,001	59.8	CLARK	Clark County
		15	54,646	0	0.0	20,711	70.3	1,253	39023		136,001	40.2	CLARK	Clark County
+++++														
CUYAHOGA			Northeast			Cleveland, Parma.								
+++++														
2.	3@	11	786,630	0	0.0	72,712	20.3	10,749	39035		1,264,817	62.2	CUYAH	Cuyahoga County
		13	278,922	0	0.0	78,843	49.3	2,442	39035		1,264,817	22.1	CUYAH	Cuyahoga County
		14	199,265	0	0.0	51,143	47.7	2,274	39035		1,264,817	15.8	CUYAH	Cuyahoga County
+++++														
FAIRFIELD			Central			Lancaster, Pickerington.								
+++++														
3.	2	12	154,917	0	0.0	50,480	61.7	4,032	39045		158,921	97.5	FAIRF	Fairfield County
		15	4,004	0	0.0	316	22.6	19	39045		158,921	2.5	FAIRF	Fairfield County
+++++														
FRANKLIN			Central			Columbus.								
+++++														
4.	2	3	786,630	0	0.0	96,456	26.4	10,562	39049		1,323,807	59.4	FRANK	Franklin County
		15	537,177	0	0.0	114,781	43.3	8,465	39049		1,323,807	40.6	FRANK	Franklin County
+++++														
HAMILTON			Southwest			Cincinnati.								
+++++														
5.	3@	1	544,293	0	0.0	108,057	40.1	6,520	39061		830,639	65.5	HAMIL	Hamilton County
		2	119,668	0	0.0	36,095	48.2	1,273	39061		830,639	14.4	HAMIL	Hamilton County
		8	166,678	0	0.0	33,733	38.9	1,528	39061		830,639	20.1	HAMIL	Hamilton County
+++++														
HOLMES			Northeast			Millersburg.								
+++++														
6.	2	7	26,175	0	0.0	6,820	82.3	864	39075		44,223	59.2	HOLME	Holmes County
		12	18,048	0	0.0	3,975	85.4	677	39075		44,223	40.8	HOLME	Holmes County
+++++														
LORAIN			Northeast			Lorain, Elyria, North Ridgeville.								
+++++														
7.	2	5	311,893	0	0.0	79,103	50.5	5,491	39093		312,964	99.7	LORAI	Lorain County
		13	1,071	0	0.0	416	62.9	13	39093		312,964	0.3	LORAI	Lorain County
+++++														
ROSS			Southeast			Chillicothe.								
+++++														

[A] Seq	[B] Spl	[C] Dst	[D] Total Pop	[E]	[F] Pop/%	[G] 2020Pres	[H] GOP/%	[I] Recs	[J] COUNTY Code	[K] CY Pop	[L] % CY	[M] Subdivision Name
8.	2	2	59,622	0	0.0	17,559	65.8	1,687	39141	77,093	77.3	ROSS_ Ross County
		15	17,471	0	0.0	4,718	71.5	390	39141	77,093	22.7	ROSS_ Ross County
+++++												
SHELBY			Northwest			Sidney.						
9.	2	4	20,289	0	0.0	10,247	85.2	886	39149	48,230	42.1	SHELB Shelby County
		8	27,941	0	0.0	10,174	77.0	782	39149	48,230	57.9	SHELB Shelby County
+++++												
SUMMIT			Northeast			Akron, Cuyahoga Falls, Stow.						
10.	2	7	216,261	0	0.0	61,623	49.5	2,939	39153	540,428	40.0	SUMMI Summit County
		13	324,167	0	0.0	63,209	40.6	6,509	39153	540,428	60.0	SUMMI Summit County
+++++												
WASHINGTON			Southeast			Marietta, Belpre.						
11.	2	6	53,711	0	0.0	19,799	69.1	2,316	39167	59,771	89.9	WASHI Washington County
		12	6,060	0	0.0	2,507	74.2	259	39167	59,771	10.1	WASHI Washington County
+++++												
WOOD			Northwest			Bowling Green, Perrysburg, Rossford.						
12.	2	5	97,542	0	0.0	26,037	53.0	3,200	39173	132,248	73.8	WOOD_ Wood County
		9	34,706	0	0.0	9,720	52.6	978	39173	132,248	26.2	WOOD_ Wood County

SUMMARY BEGINS ON NEXT PAGE

## Count of Subdivisions Reviewed for Splits

```

+++++
88    1a. Number of records in file.
0     1b. Number of records skipped (water; code; n/a).
88    1c. Number of Subdivisions included in review.
76    1d. Number of Subdivisions not split.

```

## Count of Subdivisions split overall

```

+++++
12    2a. Number of Subdivisions in which a split occurs.
26    2b. Number of split components.

```

## Count of Subdivisions split due to zero population units

```

+++++
0     3a. Number of Subdivisions split only due to the inclusion of 0 population units.
0     3b. Number of total components in these subdivisions.
0     3c. Number of split components in OTHER subdivisions with NO population.

```

## Count of Subdivisions excluding those due to zero population units

```

+++++
12    4a. Number of Subdivisions in which a split with population is included.
26    4b. Number of split components with population.

```

## Count of Subdivisions by number of split components

```

+++++
10    Subdivisions split into 2 districts.
2     Subdivisions split into 3 districts.

```

## Count of High-level Subdivisions in which any split subdivisions occur

```

+++++
12    6a. Number of counties, or equivalents, in which at least one split occurs.

```

```

lpp:71
Database Table/DBF files # Records Last Update Size
RPSSPLTMP.DBF
                        88  11/14/2021  117953

```

117953 bytes in 1 file.  
61932269568 bytes remaining on drive.

```

rpsspl_OHCD_C127_CY
Database Table/DBF files # Records Last Update Size
RPSSPL_OHCD_C127_CY.DBF
                        26  11/14/2021   4281

```

4281 bytes in 1 file.  
61932269568 bytes remaining on drive.

```

=====
d:\poliredi\rd2020\OH\rpc\lst\rps_splits_OHCD_CY_CD-1113_UK14.108~UK14~1023
X:\LIB\RD\2020\RPSSPL11.FXP~DESKTOP-CBK8N2P # clark

```



[A] Seq	[B] Spl	[C] Dst	[D] Total Pop	[E] Pop/%	[F] 2020Pres	[G] GOP/%	[H] Recs	[I] PLKEY	[J] Code	[K] PL Pop	[L] % PL	[M] Subdivision Name
=====												
+++++												
STARK			Northeast				Canton, Massillon, Alliance.					
+++++												
1.	2	6	50	0	0.0	8	74.3	8	3901420	21,672	0.2	MAHON Alliance city
		7	21,622	0	0.0	4,419	54.3	604	3901420	21,672	99.8	STARK Alliance city
+++++												
ERIE			Northwest				Sandusky, Huron.					
+++++												
2.	2	5	3,650	0	0.0	975	64.4	112	3905228	8,249	44.2	HURON Bellevue city
		9	4,599	0	0.0	1,494	66.7	93	3905228	8,249	55.8	ERIE_ Bellevue city
+++++												
HOLMES			Northeast				Millersburg.					
+++++												
3.	2	7	180	0	0.0	46	88.3	2	3905816	1,447	12.4	HOLME Berlin CDP
		12	1,267	0	0.0	332	88.0	29	3905816	1,447	87.6	HOLME Berlin CDP
+++++												
CLINTON			Southwest				Wilmington, Blanchester, Sabina.					
+++++												
4.	2	1	0	0	0.0	0	0.0	5	3906908	4,224	0.0	WARRE Blanchester village
		15	4,224	0	0.0	1,509	80.7	84	3906908	4,224	100.0	CLINT Blanchester village
+++++												
HANCOCK			Northwest				Findlay.					
+++++												
5.	2	4	3,763	0	0.0	1,151	58.7	114	3907426	3,967	94.9	ALLEN Bluffton village
		5	204	0	0.0	106	80.4	10	3907426	3,967	5.1	HANCO Bluffton village
+++++												
ATHENS			Southeast				Athens, Nelsonville.					
+++++												
6.	2	2	32	0	0.0	6	66.0	2	3909834	518	6.2	HOCKI Buchtel village
		12	486	0	0.0	129	51.4	25	3909834	518	93.8	ATHEN Buchtel village
+++++												
DARKE			Southwest				Greenville, Versailles.					
+++++												
7.	2	5	203	0	0.0	114	94.0	7	3910296	272	74.6	MERCE Burkettsville village
		8	69	0	0.0	34	89.6	7	3910296	272	25.4	DARKE Burkettsville village
+++++												
FRANKLIN			Central				Columbus.					
+++++												
8.	2	12	1,706	0	0.0	615	58.0	27	3911332	9,107	18.7	FAIRF Canal Winchester city
		15	7,401	0	0.0	2,404	54.2	104	3911332	9,107	81.3	FRANK Canal Winchester city
+++++												
MONTGOMERY			Southwest				Dayton, Kettering, Huber Heights.					
+++++												

[A] Seq	[B] Spl	[C] Dst	[D] Total Pop	[E] Pop/%	[F] Pop/%	[G] 2020Pres	[H] GOP/%	[I] Recs	[J] PLKEY Code	[K] PL Pop	[L] % PL	[M] Subdivision Name
9.	2	1	5,287	0	0.0	2,329	79.7	94	3912168	5,501	96.1	WARRE Carlisle village
		10	214	0	0.0	84	73.6	9	3912168	5,501	3.9	MONTG Carlisle village
+++++												
FRANKLIN			Central					Columbus.				
10.	4@	3	584,813	0	0.0	56,994	22.5	7,348	3918000	905,748	64.6	FRANK Columbus city
		4	14,570	0	0.0	2,021	37.1	140	3918000	905,748	1.6	DELAW Columbus city
		12	6,845	0	0.0	878	28.7	51	3918000	905,748	0.8	FAIRF Columbus city
		15	299,520	0	0.0	48,203	36.6	3,975	3918000	905,748	33.1	FRANK Columbus city
+++++												
CRAWFORD			Northwest					Bucyrus, Galion, Crestline.				
11.	2	4	15	0	0.0	5	76.1	1	3919330	4,525	0.3	RICHL Crestline village
		5	4,510	0	0.0	1,353	68.2	207	3919330	4,525	99.7	CRAWF Crestline village
+++++												
MEDINA			Northeast					Brunswick, Medina, Wadsworth.				
12.	2	7	2,053	0	0.0	752	76.3	39	3919344	2,139	96.0	WAYNE Creston village
		13	86	0	0.0	37	68.8	2	3919344	2,139	4.0	MEDIN Creston village
+++++												
SUMMIT			Northeast					Akron, Cuyahoga Falls, Stow.				
13.	2	7	42,057	0	0.0	9,500	42.6	685	3919778	51,114	82.3	SUMMI Cuyahoga Falls city
		13	9,057	0	0.0	2,704	48.7	170	3919778	51,114	17.7	SUMMI Cuyahoga Falls city
+++++												
VAN WERT			Northwest					Van Wert.				
14.	2	4	3,935	0	0.0	1,406	75.0	176	3921602	7,117	55.3	ALLEN Delphos city
		5	3,182	0	0.0	1,186	79.4	139	3921602	7,117	44.7	VAN_W Delphos city
+++++												
FRANKLIN			Central					Columbus.				
15.	2	4	8,594	0	0.0	2,720	49.0	130	3922694	49,328	17.4	DELAW Dublin city
		15	40,734	0	0.0	10,175	42.8	520	3922694	49,328	82.6	FRANK Dublin city
+++++												
GUERNSEY			Southeast					Cambridge, Byesville.				
16.	2	6	0	0	0.0	0	0.0	4	3926348	67	0.0	BELMO Fairview village
		12	67	0	0.0	29	82.6	15	3926348	67	100.0	GUERN Fairview village
+++++												
CRAWFORD			Northwest					Bucyrus, Galion, Crestline.				
+++++												

[A] Seq	[B] Spl	[C] Dst	[D] Total Pop	[E] Pop/%	[F] Pop/%	[G] 2020Pres	[H] GOP/%	[I] Recs	[J] PLKEY Code	[K] PL Pop	[L] % PL	[M] Subdivision Name
17.	2	4	0	0	0.0	0	0.0	3	3929162	10,453	0.0	RICHL Galion city
		5	10,453	0	0.0	3,039	70.1	288	3929162	10,453	100.0	CRAWF Galion city
+++++												
HAMILTON			Southwest			Cincinnati.						
+++++												
18.	2	1	434	0	0.0	160	46.3	5	3930380	2,298	18.9	HAMIL Glendale village
		8	1,864	0	0.0	646	45.3	40	3930380	2,298	81.1	HAMIL Glendale village
+++++												
CLARK			Southwest			Springfield, Northridge CDP.						
+++++												
19.	2	10	863	0	0.0	319	66.0	11	3932207	2,373	36.4	CLARK Green Meadows CDP
		15	1,510	0	0.0	536	70.0	21	3932207	2,373	63.6	CLARK Green Meadows CDP
+++++												
SANDUSKY			Northwest			Fremont, Clyde, Bellevue.						
+++++												
20.	2	5	645	0	0.0	190	66.4	14	3932256	1,233	52.3	SENEC Green Springs village
		9	588	0	0.0	207	66.9	14	3932256	1,233	47.7	SANDU Green Springs village
+++++												
FAIRFIELD			Central			Lancaster, Pickerington.						
+++++												
21.	2	2	710	0	0.0	316	71.8	24	3935126	976	72.7	HOCKI Hide-A-Way Hills CDP
		12	266	0	0.0	127	77.3	6	3935126	976	27.3	FAIRF Hide-A-Way Hills CDP
+++++												
MONTGOMERY			Southwest			Dayton, Kettering, Huber Heights.						
+++++												
22.	2	8	5,651	0	0.0	1,455	60.3	50	3936610	43,439	13.0	MIAMI Huber Heights city
		10	37,788	0	0.0	9,925	53.3	410	3936610	43,439	87.0	MONTG Huber Heights city
+++++												
HAMILTON			Southwest			Cincinnati.						
+++++												
23.	2	1	3,383	0	0.0	1,106	49.4	30	3939914	7,570	44.7	HAMIL Kenwood CDP
		2	4,187	0	0.0	1,017	41.2	53	3939914	7,570	55.3	HAMIL Kenwood CDP
+++++												
FRANKLIN			Central			Columbus.						
+++++												
24.	2	12	2,085	0	0.0	647	59.1	49	3944086	2,134	97.7	FAIRF Lithopolis village
		15	49	0	0.0	17	68.3	6	3944086	2,134	2.3	FRANK Lithopolis village
+++++												
HAMILTON			Southwest			Cincinnati.						
+++++												

[A] Seq	[B] Spl	[C] Dst	[D] Total Pop	[E] Pop/%	[F] Pop/%	[G] 2020Pres	[H] GOP/%	[I] Recs	[J] PLKEY Code	[K] PL Pop	[L] % PL	[M] Subdivision Name
25.	2	1	1,034	0	0.0	400	58.3	14	3945108	13,307	7.8	WARRE Loveland city
		2	12,273	0	0.0	3,774	54.6	126	3945108	13,307	92.2	HAMIL Loveland city
HAMILTON Southwest Cincinnati.												
26.	2	1	1,255	0	0.0	432	65.1	43	3945122	1,737	72.3	WARRE Loveland Park CDP
		2	482	0	0.0	207	61.4	10	3945122	1,737	27.7	HAMIL Loveland Park CDP
CLINTON Southwest Wilmington, Blanchester, Sabina.												
27.	2	2	1,510	0	0.0	572	84.6	44	3945542	1,510	100.0	HIGHL Lynchburg village
		15	0	0	0.0	0	0.0	2	3945542	1,510	0.0	CLINT Lynchburg village
STARK Northeast Canton, Massillon, Alliance.												
28.	2	6	276	0	0.0	109	77.8	18	3946844	1,013	27.2	CARRO Magnolia village
		7	737	0	0.0	243	72.5	32	3946844	1,013	72.8	STARK Magnolia village
BUTLER Southwest Hamilton, Middletown, Fairfield.												
29.	2	1	3,777	0	0.0	1,170	65.7	77	3949840	50,987	7.4	WARRE Middletown city
		8	47,210	0	0.0	10,656	58.6	886	3949840	50,987	92.6	BUTLE Middletown city
ERIE Northwest Sandusky, Huron.												
30.	2	5	374	0	0.0	109	67.7	10	3950134	1,371	27.3	HURON Milan village
		9	997	0	0.0	315	54.6	48	3950134	1,371	72.7	ERIE_ Milan village
STARK Northeast Canton, Massillon, Alliance.												
31.	2	6	1,715	0	0.0	506	68.0	67	3950834	3,684	46.6	CARRO Minerva village
		7	1,969	0	0.0	639	68.6	63	3950834	3,684	53.4	STARK Minerva village
PORTAGE Northeast Kent, Streetsboro, Aurora.												
32.	2	7	2,799	0	0.0	839	58.3	47	3951058	3,811	73.4	SUMMI Mogadore village
		14	1,012	0	0.0	315	54.1	19	3951058	3,811	26.6	PORTA Mogadore village
BUTLER Southwest Hamilton, Middletown, Fairfield.												

[A] Seq	[B] Spl	[C] Dst	[D] Total Pop	[E]	[F] Pop/%	[G] 2020Pres	[H] GOP/%	[I] Recs	[J] PLKEY Code	[K] PL Pop	[L] % PL	[M] Subdivision Name
33.	2	1	118	0	0.0	31	67.6	27	3951310	15,412	0.8	WARRE Monroe city
		8	15,294	0	0.0	5,289	66.4	174	3951310	15,412	99.2	BUTLE Monroe city
+++++												
FRANKLIN			Central			Columbus.						
34.	3	3	0	0	0.0	0	0.0	2	3953970	10,825	0.0	FRANK New Albany city
		12	46	0	0.0	21	74.3	24	3953970	10,825	0.4	LICKI New Albany city
		15	10,779	0	0.0	3,007	45.0	206	3953970	10,825	99.6	FRANK New Albany city
+++++												
SUMMIT			Northeast			Akron, Cuyahoga Falls, Stow.						
35.	2	7	5	0	0.0	0	66.2	1	3957260	11,673	0.0	WAYNE Norton city
		13	11,668	0	0.0	4,065	61.3	261	3957260	11,673	100.0	SUMMI Norton city
+++++												
CUYAHOGA			Northeast			Cleveland, Parma.						
36.	2	11	2,757	0	0.0	171	10.4	39	3957750	3,572	77.2	CUYAH Oakwood village
		14	815	0	0.0	184	41.5	27	3957750	3,572	22.8	CUYAH Oakwood village
+++++												
FRANKLIN			Central			Columbus.						
37.	2	12	22,999	0	0.0	5,682	46.4	280	3962498	23,094	99.6	FAIRF Pickerington city
		15	95	0	0.0	28	66.7	3	3962498	23,094	0.4	FRANK Pickerington city
+++++												
MADISON			Central			London, West Jefferson, Plain City.						
38.	2	4	730	0	0.0	270	67.5	32	3963030	4,065	18.0	UNION Plain City village
		15	3,335	0	0.0	1,198	62.7	83	3963030	4,065	82.0	MADIS Plain City village
+++++												
HURON			Northwest			Norwalk, Willard.						
39.	2	4	896	0	0.0	325	80.3	35	3963800	1,707	52.5	RICHL Plymouth village
		5	811	0	0.0	232	72.8	26	3963800	1,707	47.5	HURON Plymouth village
+++++												
LICKING			Central			Newark, Pataskala, Heath.						
40.	2	3	29,755	0	0.0	5,218	37.1	284	3966390	41,076	72.4	FRANK Reynoldsburg city
		12	11,321	0	0.0	1,986	33.7	122	3966390	41,076	27.6	LICKI Reynoldsburg city
+++++												
MEDINA			Northeast			Brunswick, Medina, Wadsworth.						
+++++												

[A] Seq	[B] Spl	[C] Dst	[D] Total Pop	[E] Pop/%	[F] Pop/%	[G] 2020Pres	[H] GOP/%	[I] Recs	[J] PLKEY Code	[K] PL Pop	[L] % PL	[M] Subdivision Name
41.	2	7	6,015	0	0.0	1,841	66.9	118	3967356	6,131	98.1	WAYNE Rittman city
		13	116	0	0.0	53	70.5	7	3967356	6,131	1.9	MEDIN Rittman city
+-----+ CUYAHOGA Northeast Cleveland, Parma.												
42.	2	11	13,282	0	0.0	3,212	38.5	155	3968056	21,755	61.1	CUYAH Rocky River city
		13	8,473	0	0.0	2,164	41.7	48	3968056	21,755	38.9	CUYAH Rocky River city
+-----+ HAMILTON Southwest Cincinnati.												
43.	2	1	1,259	0	0.0	378	55.8	30	3968714	1,788	70.4	HAMIL Rossmoyn CDP
		2	529	0	0.0	142	54.4	14	3968714	1,788	29.6	HAMIL Rossmoyn CDP
+-----+ BUTLER Southwest Hamilton, Middletown, Fairfield.												
44.	2	1	11,572	0	0.0	3,086	51.5	148	3971892	14,117	82.0	HAMIL Sharonville city
		8	2,545	0	0.0	611	58.7	28	3971892	14,117	18.0	BUTLE Sharonville city
+-----+ MONTGOMERY Southwest Dayton, Kettering, Huber Heights.												
45.	2	1	17,871	0	0.0	6,859	62.7	207	3974076	19,062	93.8	WARRE Springboro city
		10	1,191	0	0.0	283	59.0	13	3974076	19,062	6.2	MONTG Springboro city
+-----+ WOOD Northwest Bowling Green, Perrysburg, Rossford.												
46.	2	5	411	0	0.0	119	60.9	15	3974846	434	94.7	WOOD_ Stony Ridge CDP
		9	23	0	0.0	6	56.9	4	3974846	434	5.3	WOOD_ Stony Ridge CDP
+-----+ PORTAGE Northeast Kent, Streetsboro, Aurora.												
47.	2	7	18,114	0	0.0	5,439	51.1	213	3976106	18,394	98.5	SUMMI Tallmadge city
		14	280	0	0.0	77	57.6	6	3976106	18,394	1.5	PORTA Tallmadge city
+-----+ PICKAWAY Central Circleville, Ashville.												
48.	2	12	0	0	0.0	0	0.0	1	3976148	254	0.0	FAIRF Tarlton village
		15	254	0	0.0	105	78.4	15	3976148	254	100.0	PICKA Tarlton village
+-----+ MONTGOMERY Southwest Dayton, Kettering, Huber Heights.												

[A] Seq	[B] Spl	[C] Dst	[D] Total Pop	[E] Pop/%	[F] Pop/%	[G] 2020Pres	[H] GOP/%	[I] Recs	[J] PLKEY	Code	[K] PL Pop	[L] % PL	[M] Subdivision Name
49.	2	8	37	0	0.0	20	78.4	7	3978470		6,859	0.5	MIAMI Union city
		10	6,822	0	0.0	2,424	64.8	81	3978470		6,859	99.5	MONTG Union city
+++++													
ERIE			Northwest			Sandusky, Huron.							
50.	2	5	6,022	0	0.0	1,888	58.1	116	3979716		10,659	56.5	LORAI Vermilion city
		9	4,637	0	0.0	1,482	55.5	126	3979716		10,659	43.5	ERIE_ Vermilion city
+++++													
MONTGOMERY			Southwest			Dayton, Kettering, Huber Heights.							
51.	2	8	338	0	0.0	180	87.6	19	3979898		403	83.9	PREBL Verona village
		10	65	0	0.0	34	80.4	4	3979898		403	16.1	MONTG Verona village
+++++													
FRANKLIN			Central			Columbus.							
52.	2	4	9,230	0	0.0	2,714	43.6	157	3983342		39,190	23.6	DELAW Westerville city
		15	29,960	0	0.0	7,458	40.5	347	3983342		39,190	76.4	FRANK Westerville city
+++++													
HAMILTON			Southwest			Cincinnati.							
53.	2	1	6,152	0	0.0	2,319	62.9	31	3984812		19,541	31.5	HAMIL White Oak CDP
		8	13,389	0	0.0	4,185	58.8	64	3984812		19,541	68.5	HAMIL White Oak CDP

SUMMARY BEGINS ON NEXT PAGE

## Count of Subdivisions Reviewed for Splits

```

+++++
1,266  1a. Number of records in file.
      1  1b. Number of records skipped (water; code; n/a).
1,265  1c. Number of Subdivisions included in review.
1,212  1d. Number of Subdivisions not split.

```

## Count of Subdivisions split overall

```

+++++
      53  2a. Number of Subdivisions in which a split occurs.
     109  2b. Number of split components.

```

## Count of Subdivisions split due to zero population units

```

+++++
      5  3a. Number of Subdivisions split only due to the inclusion of 0 population units.
     10  3b. Number of total components in these subdivisions.
      1  3c. Number of split components in OTHER subdivisions with NO population.

```

## Count of Subdivisions excluding those due to zero population units

```

+++++
     48  4a. Number of Subdivisions in which a split with population is included.
     98  4b. Number of split components with population.

```

## Count of Subdivisions by number of split components

```

+++++
     51  Subdivisions split into 2 districts.
      1  Subdivisions split into 3 districts.
      1  Subdivisions split into 4 districts.

```

```

lpp:71
Database Table/DBF files  # Records  Last Update      Size
RPSSPLTMP.DBF
                        1266    11/14/2021    1598699

```

1598699 bytes in 1 file.  
61927784448 bytes remaining on drive.

```

rpsspl_OHCD_C127_PL
Database Table/DBF files  # Records  Last Update      Size
RPSSPL_OHCD_C127_PL.DBF
                        109    11/14/2021    15787

```

15787 bytes in 1 file.  
61927784448 bytes remaining on drive.

```

=====
d:\poliredi\rd2020\OH\rpc\lst\rps_splits_OHCD_PL_CD-1113_UK14.108~UK14~1034
X:\LIB\RD\2020\RPSSPL11.FXP~DESKTOP-CBK8N2P # clark

```



[A] Seq	[B] Spl	[C] Dst	[D] Total Pop	[E] Pop/%	[F] Pop/%	[G] 2020Pres	[H] GOP/%	[I] Recs	[J] VTDKEY Code	[K] VD Pop	[L] % VD	[M] Subdivision Name
=====												
+++++												
CLARK			Southwest			Springfield, Northridge CDP.						
+++++												
1.	2	10	0	0	0.0	0	0.0	1	39023012ADN	1,976	0.0	CLARK GERM 2
		15	1,976	0	0.0	720	68.1	39	39023012ADN	1,976	100.0	CLARK GERM 2
2.	2	10	863	0	0.0	319	66.0	11	39023012AEN	912	94.6	CLARK MR-3
		15	49	0	0.0	19	66.0	1	39023012AEN	912	5.4	CLARK MR-3
3.	2	10	109	0	0.0	43	61.0	17	39023012AEV	572	19.1	CLARK MFLD 1
		15	463	0	0.0	183	61.0	23	39023012AEV	572	80.9	CLARK MFLD 1
+++++												
CUYAHOGA			Northeast			Cleveland, Parma.						
+++++												
4.	2	11	1,564	0	0.0	288	28.2	23	39035018CNA	1,568	99.7	CUYAH PEPPER PIKE-00-C
		14	4	0	0.0	0	28.2	1	39035018CNA	1,568	0.3	CUYAH PEPPER PIKE-00-C
5.	2	11	35	0	0.0	7	41.2	1	39035018COD	1,463	2.4	CUYAH ROCKY RIVER-01-D
		13	1,428	0	0.0	376	41.2	10	39035018COD	1,463	97.6	CUYAH ROCKY RIVER-01-D
6.	2	11	960	0	0.0	204	36.4	11	39035018COV	1,330	72.2	CUYAH ROCKY RIVER-03-B
		13	370	0	0.0	84	36.4	2	39035018COV	1,330	27.8	CUYAH ROCKY RIVER-03-B
7.	2	11	605	0	0.0	59	19.2	5	39035018DAX	636	95.1	CUYAH OAKWOOD-03-A
		14	31	0	0.0	3	19.2	2	39035018DAX	636	4.9	CUYAH OAKWOOD-03-A
8.	2	11	435	0	0.0	28	12.2	12	39035018DBC	606	71.8	CUYAH OAKWOOD-05-A
		14	171	0	0.0	10	12.2	15	39035018DBC	606	28.2	CUYAH OAKWOOD-05-A
+++++												
FAIRFIELD			Central			Lancaster, Pickerington.						
+++++												
9.	2	12	558	0	0.0	56	21.4	5	39045023AEK	1,925	29.0	FAIRF COLUMBUS CITY B
		15	1,367	0	0.0	135	21.4	8	39045023AEK	1,925	71.0	FAIRF COLUMBUS CITY B
10.	2	12	886	0	0.0	100	27.8	7	39045023AEL	1,878	47.2	FAIRF COLUMBUS CITY C
		15	992	0	0.0	110	27.8	5	39045023AEL	1,878	52.8	FAIRF COLUMBUS CITY C
11.	2	12	1,052	0	0.0	42	16.9	9	39045023AEQ	2,563	41.0	FAIRF COLUMBUS CITY D
		15	1,511	0	0.0	51	16.9	5	39045023AEQ	2,563	59.0	FAIRF COLUMBUS CITY D
12.	2	12	1,572	0	0.0	205	28.7	7	39045023AEZ	1,706	92.1	FAIRF COLUMBUS CITY E
		15	134	0	0.0	17	28.7	1	39045023AEZ	1,706	7.9	FAIRF COLUMBUS CITY E
+++++												
FRANKLIN			Central			Columbus.						
+++++												
13.	2	3	887	0	0.0	77	30.6	24	39049025AGC	1,939	45.7	FRANK COLS 29-A
		15	1,052	0	0.0	92	30.6	39	39049025AGC	1,939	54.3	FRANK COLS 29-A

[A] Seq	[B] Spl	[C] Dst	[D] Total Pop	[E]	[F] Pop/%	[G] 2020Pres	[H] GOP/%	[I] Recs	[J] VTDKEY Code	[K] VD Pop	[L] % VD	[M] Subdivision Name
14.	2	3	1,018	0	0.0	214	39.4	15	39049025AYJ	1,032	98.6	FRANK BLENDON-A
		15	14	0	0.0	3	39.4	2	39049025AYJ	1,032	1.4	FRANK BLENDON-A
15.	2	3	1,785	0	0.0	418	40.2	34	39049025AYM	1,989	89.7	FRANK BLENDON-D
		15	204	0	0.0	51	40.2	4	39049025AYM	1,989	10.3	FRANK BLENDON-D
16.	2	3	517	0	0.0	95	58.6	14	39049025AYX	1,480	34.9	FRANK FRANKLIN-B
		15	963	0	0.0	170	58.6	40	39049025AYX	1,480	65.1	FRANK FRANKLIN-B
17.	2	3	0	0	0.0	0	0.0	3	39049025AYZ	1,568	0.0	FRANK FRANKLIN-D
		15	1,568	0	0.0	354	70.4	51	39049025AYZ	1,568	100.0	FRANK FRANKLIN-D
18.	2	3	0	0	0.0	0	0.0	1	39049025BAD	1,420	0.0	FRANK MADISON-C
		15	1,420	0	0.0	378	50.5	52	39049025BAD	1,420	100.0	FRANK MADISON-C
19.	2	3	0	0	0.0	0	0.0	2	39049025BAE	2,027	0.0	FRANK MADISON-D
		15	2,027	0	0.0	319	37.5	16	39049025BAE	2,027	100.0	FRANK MADISON-D
20.	2	3	6	0	0.0	1	54.3	7	39049025BAL	1,272	0.5	FRANK NORWICH-A
		15	1,266	0	0.0	405	54.3	48	39049025BAL	1,272	99.5	FRANK NORWICH-A
21.	2	3	864	0	0.0	268	45.2	18	39049025BAN	926	93.3	FRANK NORWICH-C
		15	62	0	0.0	19	45.2	9	39049025BAN	926	6.7	FRANK NORWICH-C
22.	2	3	2	0	0.0	0	54.1	3	39049025BAV	465	0.4	FRANK PLAIN-A
		15	463	0	0.0	158	54.1	39	39049025BAV	465	99.6	FRANK PLAIN-A
23.	2	3	57	0	0.0	20	42.9	13	39049025BBR	856	6.7	FRANK SHARON-A
		15	799	0	0.0	250	42.9	51	39049025BBR	856	93.3	FRANK SHARON-A
24.	2	3	0	0	0.0	0	0.0	1	39049025BBU	1,345	0.0	FRANK TRURO-B
		15	1,345	0	0.0	200	38.0	37	39049025BBU	1,345	100.0	FRANK TRURO-B

HAMILTON													Southwest													Cincinnati.																																																																																																																																																																																																																																																																																																																																																																																																																																																																																																																																																																																																																																																																																																																																																																																																																																																																																																																																																																																																																																																																																																																																																																																																																																																																																																																																																																																																																																																																																																																																																																																																																																																																																																																																																																																				
25.	2	1	322	0	0.0	125	46.9	3	39061031BFR	1,037	31.1	HAMIL	GLENDALE	A																																																																																																																																																																																																																																																																																																																																																																																																																																																																																																																																																																																																																																																																																																																																																																																																																																																																																																																																																																																																																																																																																																																																																																																																																																																																																																																																																																																																																																																																																																																																																																																																																																																																																																																																																																																																

HOLMES													Northeast													Millersburg.																																																																																																																																																																																																																																																																																																																																																																																																																																																																																																																																																																																																																																																																																																																																																																																																																																																																																																																																																																																																																																																																																																																																																																																																																																																																																																																																																																																																																																																																																																																																																																																																																																																																																																																																																																																						
28.	2	7	1,121	0	0.0	269	88.3	19	39075038AAA	2,421	46.3	HOLME	BERLIN	NORTH																																																																																																																																																																																																																																																																																																																																																																																																																																																																																																																																																																																																																																																																																																																																																																																																																																																																																																																																																																																																																																																																																																																																																																																																																																																																																																																																																																																																																																																																																																																																																																																																																																																																																																																																																																																																		

LORAIN			Northeast			Lorain, Elyria, North Ridgeville.		
--------	--	--	-----------	--	--	-----------------------------------	--	--

[A] Seq	[B] Spl	[C] Dst	[D] Total Pop	[E] Pop/%	[F] Pop/%	[G] 2020Pres	[H] GOP/%	[I] Recs	[J] VTDKEY	Code	[K] VD Pop	[L] % VD	[M] Subdivision Name
29.	2	5	849	0	0.0	337	62.9	7	39093047A	JA	1,920	44.2	LORAI COLUMBIA TWP #2
		13	1,071	0	0.0	416	62.9	13	39093047A	JA	1,920	55.8	LORAI COLUMBIA TWP #2
+++++													
ROSS			Southeast			Chillicothe.							
30.	2	2	1,284	0	0.0	407	69.0	20	39141071A	ACW	2,066	62.1	ROSS_ UNION PV
		15	782	0	0.0	259	69.0	12	39141071A	ACW	2,066	37.9	ROSS_ UNION PV
+++++													
SHELBY			Northwest			Sidney.							
31.	2	4	0	0	0.0	0	0.0	1	39149075A	AAF	1,790	0.0	SHELB 0003 SIDNEY 1ST WARD C
		8	1,790	0	0.0	793	74.5	15	39149075A	AAF	1,790	100.0	SHELB 0003 SIDNEY 1ST WARD C
32.	2	4	144	0	0.0	82	88.0	11	39149075A	ABM	903	15.9	SHELB 0021 GREEN
		8	759	0	0.0	393	88.0	53	39149075A	ABM	903	84.1	SHELB 0021 GREEN
+++++													
SUMMIT			Northeast			Akron, Cuyahoga Falls, Stow.							
33.	2	7	1,649	0	0.0	478	65.7	39	39153077A	AVH	1,665	99.0	SUMMI SPRINGFIELD TWP A
		13	16	0	0.0	5	65.7	6	39153077A	AVH	1,665	1.0	SUMMI SPRINGFIELD TWP A
34.	2	7	1,472	0	0.0	447	47.5	28	39153077A	AXH	1,472	100.0	SUMMI HUDSON 2-A
		13	0	0	0.0	0	0.0	2	39153077A	AXH	1,472	0.0	SUMMI HUDSON 2-A
35.	2	7	1,101	0	0.0	466	72.0	42	39153077A	AYE	1,101	100.0	SUMMI NEW FRANKLIN 4-A
		13	0	0	0.0	0	0.0	1	39153077A	AYE	1,101	0.0	SUMMI NEW FRANKLIN 4-A
36.	2	7	595	0	0.0	122	40.1	15	39153077A	BAJ	1,386	42.9	SUMMI CUY FALLS 3-E
		13	791	0	0.0	159	40.1	19	39153077A	BAJ	1,386	57.1	SUMMI CUY FALLS 3-E
37.	2	7	1,052	0	0.0	350	59.4	19	39153077A	BBL	1,052	100.0	SUMMI NEW FRANKLIN 1-C
		13	0	0	0.0	0	0.0	1	39153077A	BBL	1,052	0.0	SUMMI NEW FRANKLIN 1-C
+++++													
WASHINGTON			Southeast			Marietta, Belpre.							
38.	2	6	437	0	0.0	199	75.4	23	39167084A	ABM	1,200	36.4	WASHI Rockland West
		12	763	0	0.0	351	75.4	30	39167084A	ABM	1,200	63.6	WASHI Rockland West
+++++													
WOOD			Northwest			Bowling Green, Perrysburg, Rossford.							
39.	2	5	551	0	0.0	180	61.4	37	39173087A	ADI	1,495	36.9	WOOD_ PERRYSBURG TWP SOUTH
		9	944	0	0.0	329	61.4	33	39173087A	ADI	1,495	63.1	WOOD_ PERRYSBURG TWP SOUTH
40.	2	5	29	0	0.0	7	48.5	3	39173087A	AEI	1,632	1.8	WOOD_ PERRYSBURG TWP ECKEL
		9	1,603	0	0.0	424	48.5	22	39173087A	AEI	1,632	98.2	WOOD_ PERRYSBURG TWP ECKEL

SUMMARY BEGINS ON NEXT PAGE

Springhetti000729

## Count of Subdivisions Reviewed for Splits

```

+++++
8,941  1a. Number of records in file.
      8  1b. Number of records skipped (water; code; n/a).
8,933  1c. Number of Subdivisions included in review.
8,893  1d. Number of Subdivisions not split.

```

## Count of Subdivisions split overall

```

+++++
40     2a. Number of Subdivisions in which a split occurs.
80     2b. Number of split components.

```

## Count of Subdivisions split due to zero population units

```

+++++
9      3a. Number of Subdivisions split only due to the inclusion of 0 population units.
18     3b. Number of total components in these subdivisions.
0      3c. Number of split components in OTHER subdivisions with NO population.

```

## Count of Subdivisions excluding those due to zero population units

```

+++++
31     4a. Number of Subdivisions in which a split with population is included.
62     4b. Number of split components with population.

```

## Count of Subdivisions by number of split components

```

+++++
40     Subdivisions split into 2 districts.

```

## Count of High-level Subdivisions in which any split subdivisions occur

```

+++++
12     6a. Number of counties, or equivalents, in which at least one split occurs.

```

```

lpp:71
Database Table/DBF files # Records Last Update      Size
RPSSPLTMP.DBF
                        8941  11/14/2021  11246174

```

11246174 bytes in 1 file.  
61916958720 bytes remaining on drive.

```

rpsspl_OHCD_C127_VD
Database Table/DBF files # Records Last Update      Size
RPSSPL_OHCD_C127_VD.DBF
                        80   11/14/2021  12217

```

12217 bytes in 1 file.  
61916958720 bytes remaining on drive.

```

=====
d:\poliredi\rd2020\OH\rpc\lst\rps_splits_OHCD_VD_CD-1113_UK14.108~UK14~1046
X:\LIB\RD\2020\RPSSPL11.FXP~DESKTOP-CBK8N2P # clarkl

```

SUPPONENT SUB S.B. 258

- Thank you speaker
- Chair of Government Oversight + Co-Chair of Joint Committee
- For our legislative districts—15 total hearing with 10 of those being held across the state for public input. The remaining 5 exceeded the constitutional requirement
- For the congressional maps—there have been a total of 17 hearings. Including:
  - The Redistricting Commission
  - The Joint Committee
  - The House Committee
  - The Senate Committee

~meeting and exceeding all constitutional requirements

- For the Government Oversight Committee, there was no time limit imposed on testimony, or questions. Many people testified multiple times through different committees.
- ~~Now we have heard many different times throughout the hours of testimony on this issue, and quite frankly, I am confident we will continue to agree to disagree as to meanings and intent.~~

OCA SPECIFIC DISTRICTS

- Fair is one of those terms, and fair, colleagues, is a relative term.
- Let's take for example, Appalachian Ohio. It runs from Clermont to Ashtabula County. ~~Counting~~ 32 counties exact. How many of those counties should be included in a congressional district?
- Now my good friend <sup>REP. KELLY SINGLE</sup> from Hamilton County might speak as to her objection to some of Hamilton county being in the 2<sup>nd</sup> district.
- My question then is back to how big should the 2<sup>nd</sup> district be?
  - 16-18-20 or more counties? Is that fair?
- Every county effects other counties-

12 FOLL  
2 + PANTS



Each district <sup>LIVE</sup> ~~life~~ effects other district <sup>LIVES</sup> ~~lives~~.

Sub S.B 258

- Has the lowest amount of county splits
- Keeps all our money city's whole and contains <sup>all</sup> in one district
- And has the least amount of sub-division splits

Speaker--- my colleague Representative Swearingen will go into this <sup>on</sup> more detail.

I urge a yes vote on Sub SB 258





## CERTIFICATE OF SERVICE

I, Freda J. Levenson, hereby certify that on this 10th day of December, 2021, I caused a true and correct copy of this appendix to be served by email upon the counsel listed below:

Bridget C. Coontz, [bridget.coontz@ohioago.gov](mailto:bridget.coontz@ohioago.gov)

Julie M. Pfeiffer, [julie.pfeiffer@ohioago.gov](mailto:julie.pfeiffer@ohioago.gov)

Michael Walton, [michael.walton@ohioago.gov](mailto:michael.walton@ohioago.gov)

*Counsel for Respondent Ohio Secretary of State LaRose*

Phillip J. Strach, [phil.strach@nelsonmullins.com](mailto:phil.strach@nelsonmullins.com)

Thomas A. Farr, [tom.farr@nelsonmullins.com](mailto:tom.farr@nelsonmullins.com)

John E. Branch, III, [john.branch@nelsonmullins.com](mailto:john.branch@nelsonmullins.com)

Alyssa M. Riggins, [alyssa.riggins@nelsonmullins.com](mailto:alyssa.riggins@nelsonmullins.com)

*Counsel for Respondents House Speaker Robert R. Cupp and Senate President  
Matt Huffman*

/s/ Freda J. Levenson

Freda J. Levenson (0045916)

*Counsel for Relators*