

**UNITED STATES DISTRICT COURT
MIDDLE DISTRICT OF FLORIDA
JACKSONVILLE DIVISION**

JACKSONVILLE BRANCH OF THE
NAACP; NORTHSIDE COALITION
OF JACKSONVILLE, INC.; ACLU OF
FLORIDA NORTHEAST CHAPTER;
FLORIDA RISING TOGETHER, INC.;
MARCELLA WASHINGTON;
INGRID MONTGOMERY; AYESHA
FRANKLIN; TIFFANIE ROBERTS;
ROSEMARY McCOY; SHELIA
SINGLETON; EUNICE BARNUM;
JANINE WILLIAMS; HAKAKA
CARSWELL; and DENNIS BARNUM

Plaintiffs,

Case No.: 3:22-cv-493-MMH-LLL

v.

CITY OF JACKSONVILLE and
MIKE HOGAN, in his official capacity
as Duval County Supervisor of Elections,

Defendants.

_____ /

**NOTICE OF FILING DOCUMENTARY MATERIALS FROM
REMEDIAL INTERIM PLAN PROCESS**

Defendants, City of Jacksonville, and Mike Hogan in his official capacity as Duval County Supervisor of Elections, in compliance with the Court's Order of October 12, 2022 (Doc. 53), hereby file Exhibits 1-11, comprising "all files, data, correspondence, transcripts, and analyses relating to the [interim remedial plan] enactment process, not otherwise

exempt from disclosure pursuant to Florida's Public Records Law, Florida Statutes § 119, et seq.” Doc. 53 at 138.¹ Defendants will also hand deliver to the Court two courtesy copies of the electronically filed documents, as well as a poster size copy of the Interim Remedial Plan.

Defendants further request oral argument before the Court on this matter. Defendants respectfully reserve the right to request an evidentiary hearing after reviewing Plaintiffs' further submissions and arguments to the Court.

| <i>Exhibit</i> | <i>Description</i> | <i>Pages</i> |
|---|---------------------------------|---------------------|
| <i>Special Council Meeting, 10/14/2022</i> | | |
| Ex. 1 | Notice | Ex. 1, pp. 1-2 |
| | Agenda | Ex. 1, p. 3 |
| | Minutes | Ex. 1, pp. 4-5 |
| | Attachments | |
| | CM Randy DeFoor Excusal | Ex. 1, p. 6 |
| | CM LeAnna Cumber Excusal | Ex. 1, p. 7 |
| | CM Sam Newby Excusal | Ex. 1, p. 8 |
| | CM Pittman Late Arrival Excusal | Ex. 1, p. 9 |
| <i>Council President Memorandum Regarding Special Committee on Redistricting, 10/18/2022</i> | | |
| Ex. 2 | Memorandum | Ex. 2, pp. 1-2 |

¹ Exhibits 1-10 should also be available on the Jacksonville City Council's website at <https://www.coj.net/city-council/standing-committees/redistricting-special-committee>.

| <i>Special Committee on Redistricting, 10/20/22</i> | | |
|--|--|------------------|
| Ex. 3 | Notice (for 10/20, 11/1, 11/2, and 11/3 Special Committee on Redistricting meetings) | Ex. 3, pp. 1-2 |
| | Agenda | Ex. 3, p. 3 |
| | Minutes | Ex. 3, pp. 4-7 |
| | Video ² | See Thumb Drive |
| | Attachments | |
| | Speaker Cards | Ex. 3, pp. 8-11 |
| | Sign-in Sheet | Ex. 3, p. 12 |
| | Meeting Transcript | Ex. 3, pp. 13-55 |
| <i>Council Meeting, 10/25/2022</i> | | |
| Ex. 4 | Public Comments (Video) | See Thumb Drive |
| | Public Comments Transcript | Ex. 4, pp. 1-54 |
| | Plaintiffs' Unity Map | Ex. 4, p. 55 |
| | Ordinance 2022-800-E | Ex. 4, pp. 56-90 |
| | 2022-800 Legislative Fact Sheet | Ex. 4, pp. 91-95 |
| | 2022-800 Bill Summary | Ex. 4, p. 96 |
| <i>Special Committee on Redistricting, 11/1/22</i> | | |
| Ex. 5 | Notice | Ex. 5, pp. 1-2 |
| | Agenda | Ex. 5, pp. 3-4 |
| | Minutes | Ex. 5, pp. 5-8 |
| | Video | See Thumb Drive |
| | Attachments | |
| | Ord. 2022-0800-E | See Ex. 10 |
| | OGC Redistricting Legal Memorandum | Ex. 5, pp. 9-11 |

² Defendants will hand deliver to the Court a thumb drive containing video recordings of all of the Special Committee on Redistricting meetings as well as that of the Council.

| | | |
|---|---------------------------|-------------------|
| | Maps ³ | |
| | Lime Map | Ex. 5, p. 12 |
| | Maroon Map | Ex. 5, p. 13 |
| | Orange Map ⁴ | Ex. 5, p. 14 |
| | Plaintiffs' Map | Ex. 5, p. 15 |
| | Redistricting emails 1-12 | Ex. 5, pp. 16-27 |
| | Speaker Cards | Ex. 5, pp. 28-43 |
| | Sign-in Sheet | Ex. 5, p. 44 |
| | Meeting Transcript | Ex. 5, pp. 45-123 |
| <i>Special Committee on Redistricting, 11/2/22</i> | | |
| Ex. 6 | Notice | Ex. 6, pp. 1-2 |
| | Agenda | Ex. 6, pp. 3-4 |
| | Minutes | Ex. 6, pp. 5-16 |
| | Video | See Thumb Drive |
| | Attachments | |
| | Ord. 2022-0800-E | See Ex. 10 |

³All maps considered by the Special Redistricting Committee and Council are provided electronically in a PDF format, and allow the reader to zoom in on the image for closer examination. Shapefiles containing the relevant data supporting all the maps listed herein are also stored on the thumb drive hand delivered to the Court. Please note, GIS Mapping Software is needed to fully access the shapefile data. *See e.g.*, [https://www.caliper.com/maptitude/gis_software/default.htm#:~:text=A%20Geographic%20Information%20System%20\(GIS,information%20for%20analysis%20and%20presentation](https://www.caliper.com/maptitude/gis_software/default.htm#:~:text=A%20Geographic%20Information%20System%20(GIS,information%20for%20analysis%20and%20presentation) (discussing one available GIS system—Maptitude—and how to use it).

⁴ Due to technical challenges associated with data exchanges between the City's GIS mapping software, and that of the mapping expert, Dr. Doug Johnson, some data on the Orange Map was mislabeled. The population numbers provided on the Orange Map for District 10 should have been designated as data for District 7; the population numbers provided for District 7 should have been designated as data for District 8; and the population numbers provided for District 8 should have been designated as data for District 10. Likewise, any references in the meeting minutes and meeting transcript by Dr. Johnson to Districts 10, 7, and 8, should actually be references to Districts 7, 8, and 10, respectively.

| | | |
|---|---|--------------------|
| | Maps | |
| | Lime Map | Ex. 6, p.17 |
| | Maroon Map | Ex. 6, p. 18 |
| | CM Pittman Late Arrival Excusal | Ex. 6, p. 19 |
| | CM Newby Late Arrival Excusal | Ex. 6, p. 20 |
| | Duval County by Neighborhood (submitted by CM DeFoor) | Ex. 6, p. 21 |
| | Maroon-Lime Map Graph (party demographic comparison) | Ex. 6, pp. 21-22 |
| | Redistricting emails 13-49 | Ex. 6, pp. 23-52 |
| | Speaker Cards | Ex. 6, pp. 53-74 |
| | Sign-in Sheet | Ex. 6, pp. 75-76 |
| | Meeting Transcript | Ex. 6, pp. 77-153 |
| <i>Special Committee on Redistricting, 11/3/22</i> | | |
| Ex. 7 | Notice | Ex. 7, pp. 1-2 |
| | Agenda | Ex. 7, pp. 3-4 |
| | Minutes | Ex. 7, pp. 5-20 |
| | Video | See Thumb Drive |
| | Attachments | |
| | Ord. 2022-0800-E: Special Committee on Redistricting Amendment & Revised Exhibits | Ex. 7, pp. 21-109 |
| | Maps | |
| | Maroon IIA | Ex. 7, p. 103 |
| | Maroon IIB | Ex. 7, p. 104 |
| | Maroon IIC | Ex. 7, p. 105 |
| | CM Brenda Priestly Jackson Communication, 11/3/22 | Ex. 7, pp. 106-107 |

| | | |
|--|---|--------------------|
| | Duval County by Residential N'Hood and Legend | Ex. 7, pp. 108-109 |
| | Redistricting emails 50-122 | Ex. 7, pp. 110-195 |
| | Speaker Cards | Ex. 7, pp. 196-241 |
| | Sign-in Sheet | Ex. 7, pp. 242-244 |
| | Meeting Transcript | Ex. 7, pp. 245-366 |
| <i>Special Committee on Redistricting – Map Chat Town Hall, 11/3/22</i> | | |
| Ex. 8 | Notice | Ex. 8, pp. 1-2 |
| | Agenda | Ex. 8, p. 3 |
| | Minutes | Ex. 8, pp. 4-7 |
| | Video | See Thumb Drive |
| | Speaker Cards | Ex. 8, pp. 8-39 |
| | Sign-in Sheet | Ex. 8, pp. 40-42 |
| | Meeting Transcript | Ex. 8, pp. 43-106 |
| <i>Special Council Meeting, 11/4/2022</i> | | |
| Ex. 9 | Notice | Ex. 9, pp. 1-2 |
| | Agenda | Ex. 9, pp. 3-5 |
| | Minutes | Ex. 9, pp. 6-17 |
| | Video | See Thumb Drive |
| | Attachments | |
| | CP Freeman Memorandum on Redistricting | Ex. 9, p. 18 |
| | OGC Memorandum re Analysis of Participation via Communications Media Technology | Ex. 9, pp. 19-20 |
| | CM Newby Excusal | Ex. 9, p. 21 |
| | CM Matt Carlucci Excusal | Ex. 9, p. 22 |

| | | |
|---|---|--------------------|
| | CM Michael Boylan Excusal | Ex. 9, pp. 23-24 |
| | CM Diamond Excusal | Ex. 9, p. 25 |
| | Redistricting emails 123-249 | Ex. 9, pp. 26-151 |
| | Special Committee on Redistricting Amendment & Revised Exhibits | Ex. 9, pp. 152-232 |
| | Maps | |
| | Maroon IIIA | Ex. 9, p. 233 |
| | Maroon IIIB | Ex. 9, p. 234 |
| | Maroon IIIC | Ex. 9, p. 235 |
| | Maroon IIID | Ex. 9, p. 236 |
| | Maroon IIIE | Ex. 9, p. 237 |
| | Maroon IIIF | Ex. 9, p. 238 |
| | Maroon IIIA Fix | Ex. 9, p. 239 |
| | Maroon IIIE Fix | Ex. 9, p. 240 |
| | Maroon IIIF Fix | Ex. 9, p. 241 |
| | Maroon III Series Changes Matrix | Ex. 9, p. 242 |
| | 2022-800 Floor Amendment Table | Ex. 9, p. 243 |
| | 20221104 Amendments and Substitutions | Ex. 9, p. 244 |
| | Speaker Cards | Ex. 9, pp. 245-270 |
| | Sign-in Sheet | Ex. 9, pp. 271-272 |
| | Meeting Transcript | Ex. 9, pp. 273-497 |
| <i>Ord. 2022-0800-E</i> | | |
| Ex. 10 | Ordinance 2022-8088-E | Ex. 10, pp. 1-101 |
| <i>Legislative File for Ord. 2022-0800-E</i> | | |
| Ex. 11 | Legislative File | Ex. 11, pp. 1-870 |

Respectfully submitted,

**OFFICE OF GENERAL COUNSEL
CITY OF JACKSONVILLE**

/s/ Mary Margaret Giannini

Mary Margaret Giannini

Assistant General Counsel

Florida Bar No. 1005572

MGiannini@coj.net; SStevison@coj.net

Helen Peacock Roberson

Assistant General Counsel

Florida Bar No.: 0016196

HRoberson@coj.net; CStephenson@coj.net

117 West Duval Street, Suite 480

Jacksonville, FL 32202

Phone: (904) 255-5100

Facsimile: (904) 255-5120

*Attorneys for Defendants, City of
Jacksonville and Mike Hogan, in his
official capacity as Duval County
Supervisor of Elections*

CERTIFICATE OF SERVICE

I HEREBY CERTIFY that on this 10th day of November, 2022, a copy of this document was filed electronically through the CM/ECF system and furnished by email to all counsel of record.

/s/ Mary Margaret Giannini

Counsel for Defendant

1 Introduced by the Council President at the request of the Office of
2 General Counsel and amended on the floor of Council:

3
4 **ORDINANCE 2022-800-E**

5 AN ORDINANCE REGARDING REDISTRICTING OF THE
6 JACKSONVILLE CITY COUNCIL DISTRICTS AND GROUP
7 AT-LARGE RESIDENCE AREAS; ADOPTING AN INTERIM
8 REMEDIAL PLAN PURSUANT TO THE ORDER DATED
9 OCTOBER 12, 2022, IN *JACKSONVILLE BRANCH OF THE*
10 *NAACP, ET AL., V. CITY OF JACKSONVILLE*, CASE NO.
11 3:22-CV-493-MMH-LLL, (M. D. FLA); PROVIDING
12 LEGISLATIVE FINDINGS AND RECITALS; ADOPTING AND
13 ENACTING AN INTERIM REMEDIAL PLAN REGARDING CITY
14 COUNCIL DISTRICTS, CITY COUNCIL GROUP AT-LARGE
15 RESIDENCE AREAS, AND SCHOOL BOARD DISTRICTS
16 BASED ON THE 2020 CENSUS DATA, PENDING FINAL
17 APPROVAL BY THE APPROPRIATE COURT OF LAW;
18 AMENDING THE *CITY CHARTER* TO ATTACH DISTRICT
19 BOUNDARY DESCRIPTIONS FOR FOURTEEN CITY COUNCIL
20 DISTRICT BOUNDARIES AND FOR FIVE CITY COUNCIL
21 GROUP AT-LARGE RESIDENCE AREA BOUNDARIES
22 PURSUANT TO SECTION 5.01 (COUNCIL MEMBERSHIP,
23 RESIDENCE AREAS AND DISTRICTS), *CITY CHARTER*,
24 PENDING FINAL APPROVAL BY THE APPROPRIATE COURT
25 OF LAW; AMENDING THE *CITY CHARTER* TO DESIGNATE
26 THE SEVEN SCHOOL BOARD DISTRICTS PURSUANT TO
27 SECTION 13.02 (SCHOOL BOARD DISTRICTS), *CITY*
28 *CHARTER*, PENDING FINAL APPROVAL BY THE
29 APPROPRIATE COURT OF LAW; PROVIDING FOR AN INDEX
30 OF EXHIBITS; REQUESTING RULE 4.901 ONE CYCLE
31 EMERGENCY PASSAGE; WAIVING RULE 2.102, COUNCIL

1 RULES, REFERENCE TO RULES COMMITTEE; PROVIDING
2 AN EFFECTIVE DATE OF THE INTERIM REMEDIAL PLAN;
3 DIRECTING THE OFFICE OF GENERAL COUNSEL TO
4 NOTIFY THE CHIEF OF LEGISLATION SERVICES OF
5 EFFECTIVE DATE OF INTERIM REMEDIAL PLAN FOR
6 FORWARDING TO MUNICODE; AUTHORIZING THE OFFICE
7 OF GENERAL COUNSEL AND PLANNING AND DEVELOPMENT
8 DEPARTMENT TO MAKE CHANGES TO TEXT, EXHIBITS AND
9 OTHER RELATED INFORMATION CONSISTENT THE
10 COUNCIL'S ACTION; PROVIDING FOR AN EFFECTIVE
11 DATE.

12
13 **WHEREAS**, following the release of the 2020 United States
14 decennial census data, the City Council engaged in the redistricting
15 of council and school board districts as required by Sections 5.02
16 and 13.03 of the Charter of the City of Jacksonville and enacted
17 Ordinance 2022-01-E on March 22, 2022; and

18 **WHEREAS**, the Jacksonville Branch of the NAACP and thirteen other
19 plaintiffs filed suit against the City of Jacksonville and the Duval
20 County Supervisor of Elections in the Middle District of Florida in
21 case number 3:22-cv-493-MMH-LLL alleging the City Council violated
22 the Fourteenth Amendment when it redrew the district lines by
23 improperly taking race into consideration; and

24 **WHEREAS**, the Plaintiffs also sought a preliminary injunction
25 preventing the City and the Duval County Supervisor of Elections from
26 using the district lines in Ordinance 2022-01-E in the March 2023
27 elections and beyond; and

28 **WHEREAS**, on October 12, 2022, the District Court for the Middle
29 District of Florida granted Plaintiffs' Motion for Preliminary
30 Injunction in case number 3:22-cv-493-MMH-LLL and enjoined the City
31 and the Duval County Supervisor of Elections from conducting any

1 elections using the districts enacted in Ordinance 2022-01-E; and

2 **WHEREAS**, the Court further ordered the City to enact and file
3 with the Court no later than November 8, 2022, an interim remedial
4 redistricting plan for use in all City Council and School Board
5 elections held pending final judgment in the case; and

6 **WHEREAS**, the Court prohibited the City from using race as a
7 predominant factor in the design of any district unless the use of
8 race is narrowly tailored to comply with a constitutionally
9 permissible compelling government interest; and

10 **WHEREAS**, in creating the interim remedial redistricting plan,
11 the Council is obligated to ensure that all districts are as nearly
12 equal in population and are arranged in as logical and compact a
13 geographical pattern as possible to achieve and to ensure that all
14 federal and state constitutions, laws, and requirements are complied
15 with; and

16 **WHEREAS**, while the Council districts are based upon population
17 with respect to their size, the geographical arrangement and
18 territorial boundaries of the districts must take into consideration
19 other factors, particularly compactness and contiguity, so that the
20 people of the City, and their varied economic, social, and ethnic
21 interest and objectives are adequately represented within the
22 Council; and

23 **WHEREAS**, given the short timeframe within which the City must
24 enact a remedial redistricting plan to comply with the Court's Order,
25 the City Council developed an expedited process to allow the Council
26 to deliberate new district boundaries, while also attempting to take
27 into account public input, as appropriate and feasible; and

28 **WHEREAS**, because of the short timeframe established by the
29 Court, compliance with the public hearings, public input and
30 deliberative requirements of Chapter 18, *Ordinance Code* is not
31 possible; now therefore

1 **BE IT ORDAINED** by the Council of the City of Jacksonville:

2 **Section 1. Legislative Findings; Recitals.** The City Council
3 finds as follows:

4 (a) The City Council 2022 Special Committee on Redistricting,
5 in seeking to comply with the Court's Order, has sought the advice
6 and assistance of Douglas Johnson, President of National Demographics
7 Corporation, working in conjunction with the City's Planning and
8 Development Department, to assist the City Council in producing,
9 analyzing, and assessing territorial and population maps of the City
10 of Jacksonville based on the 2020 United States census data.

11 (b) The City Council 2022 Special Committee on Redistricting
12 did, after holding noticed public meetings on October 20, 2022,
13 November 1, 2022, November 2, 2022, and November 3, 2022, transmit a
14 proposed plan, dated November 3, 2022 (the "Proposed Plan") to the
15 City Council. The Proposed Plan was accompanied with a report
16 attached hereto as **Second Revised Exhibit 1**, labeled as "Second
17 Revised Exhibit 1, 2nd Rev Prop Plan, November 4, 2022 - Floor"
18 containing the following information:

19 (i) A map of the General Services District showing both the
20 existing district boundaries and the proposed district
21 boundaries;

22 (ii) A table indicating the population of each proposed district
23 and the variations of each such population from the
24 population average for all the districts, with an
25 explanation of the variation in each district;

26 (iii) A statement of the methodology used in arriving at the
27 particular plan recommended by the 2022 Special Committee
28 on Redistricting;

29 (iv) An appendix of any other interim remedial redistricting
30 plans considered or created by the 2022 Special Committee
31 on Redistricting in the process of creating the recommended

plan, with the reasons for the rejection of each such interim remedial redistricting plan; and

(v) Comments and recommendations deemed necessary or advisable by the 2022 Special Committee on Redistricting to explain or illustrate the interim remedial redistricting plan.

(c) The City Council Special Redistricting Committee, after consideration of redistricting standards, practices and principles and the testimony and evidence received at all of the public meetings and hearings, approved and reported the Proposed Plan (with or without amendments thereto (the "Amended Plan")) attached hereto as **Second Revised Exhibit 2**, labeled as "Second Revised Exhibit 2, 2nd Rev Amd Map, November 4, 2022 - Floor" to the entire City Council for its consideration.

(d) Upon recommendation of the Special Committee on Redistricting of an Amended Proposed Plan, and following a noticed public hearing at a Special Council meeting, the Council, with careful consideration of the public input and a lengthy debate upon the Amended Proposed Plan and other maps prepared at the request of the members of Council and submitted during the Special Council meeting (prepared by the Council's retained expert with the assistance of the Planning and Development Department), hereby approves the Final Amended Plan pursuant to the Court Order and within the Court's established timeframe.

Section 2. Charter of the City of Jacksonville amended to approve and enact the City of Jacksonville Redistricting Plan establishing City Council Districts and City Council Group At-Large Residence Areas, Pending Final Approval by the Appropriate Court of Law.

In accordance with the *Charter of the City of Jacksonville* ("Charter") and Chapter 18, (Redistricting of Council and School Board Districts), *Ordinance Code*, and in conjunction with the 2020

United States Census data, pending final approval by the appropriate court of law, the City Council approves, adopts, and enacts the City Council District and City Council Group At-Large Residence boundaries as set forth in the final (Amended) Plan (the "Council District and Group At-Large Residence Area Plan") attached hereto as **Second Revised Exhibit 3**, labeled as "Second Revised Exhibit 3, 2nd Rev Final Map, November 4, 2022 - Floor".

(a) **14 City Council Districts.** The *Charter* is hereby amended by repealing and removing Appendix 1 of the *Charter*, which defines the City Council Districts based on Ordinance 2022-001-E, as described by metes and bounds, attached hereto as **Exhibit 4**, and enacting and replacing same with a new Appendix 1 of the *Charter* which defines the City Council Districts based on the 2020 United States Census data and maps presented at the Special Committee on Redistricting, as described by census tracts, attached hereto as **Second Revised Exhibit 5**, labeled as "Second Revised Exhibit 5, 2nd Rev Census Tracts, November 4, 2022 - Floor".

(b) **5 City Council Group At-Large Residence Areas.** The *Charter* is hereby amended by repealing and removing Appendix 1-A, which defines the City Council Group At-Large Residence Areas based on Ordinance 2022-001-E, as described by metes and bounds, attached hereto as **Exhibit 6**, and enacting and replacing same with Appendix 1-A which defines the City Council Group At-Large Residence Areas based on the 2020 United States Census data and maps presented at the Special Committee on Redistricting, as described by metes and bounds, attached hereto as **Second Revised Exhibit 7**, labeled as "Second Revised Exhibit 7, 2nd Rev At-Large Leg Descript, November 4, 2022 - Floor".

Section 3. Charter of the City of Jacksonville amended to designate the seven school board districts pursuant to section 13.02 of the *Charter*.

Section 18.110, *Ordinance Code*, provides that the redistricting of the 14 Council Districts shall automatically reapportion the school board districts as provided in Section 13.03, *Charter*, as illustrated in **Second Revised Exhibit 8**, labeled as "Second Revised Exhibit 8, 2nd Rev School District Map, November 4, 2022 - Floor" attached hereto. Section 13.02, *Charter*, establishes that each School Board District shall be comprised of two adjoining Council Districts. The *Charter* is hereby amended by repealing and removing Section 1 of Appendix 2 of the *Charter*, which defines the Duval County School Board Districts based on Ordinance 2022-001-E attached hereto as **Exhibit 9** and enacting and replacing same with a new Section 1 of Appendix 2 of the *Charter* which defines the School Board Districts based on the 2020 United States Census data and maps presented at the Special Committee on Redistricting, attached hereto as **Second Revised Exhibit 10**, labeled as "Second Revised Exhibit 10, 2nd Rev Appendix 2, Sec 1, November 4, 2022 - Floor".

Section 4. Index of Exhibits. An index of the exhibits referred to in this ordinance are as follows:

| | |
|--------------------------|--|
| Second Revised Exhibit 1 | Proposed Plan/Report (Map) |
| Second Revised Exhibit 2 | Amended Plan (Map) |
| Second Revised Exhibit 3 | Final Amended Plan (Map) |
| Exhibit 4 | Appendix 1- Ordinance 2022-001-E City Council Districts (Metes and Bounds Description) |
| Second Revised Exhibit 5 | Appendix 1- Ordinance 2022-800-E City Council Districts (Rev Census Tracts) |
| Exhibit 6 | Appendix 1A- Ordinance 2022-001-E City Council At-Large Residence Areas (Metes and Bounds Description) |
| Second Revised Exhibit 7 | Appendix 1A- Ordinance 2022-800-E City Council Final At-Large Residence |

Areas (Legal Description)

Second Revised Exhibit 8 School Board Districts Map Ordinance
2022-800-E

Exhibit 9 Appendix 2, Section 1- Ordinance
2022-001-E School Board District
Designations

Second Revised Exhibit 10 Appendix 2, Section 1- Ordinance
2022-800-E (School Board District
Designations)

Section 5. Rule 4.901 Requesting one cycle emergency passage. Rule 4.901 one cycle emergency passage is requested. The nature of the emergency is that the Court Order dated October 12, 2022, requires that Council complete the redistricting process to enact an interim remedial plan and submit the plan to the Court on or before November 8, 2022. Accordingly, the Council has created an expedited process, including the creation of a Special Committee and Redistricting to recommend an interim remedial plan and maps, and has noticed a Special Council meeting and public hearing on the interim remedial plan for November 4, 2022, all to comply with the Court Order.

Section 6. Waiving Rule 2.102, Council Rules, reference to Rules Committee so that the Special Committee on Redistricting can make a recommendation to the Council within time allotted by the Court. Rule 2.102, Council Rules, provides that legislation on redistricting be referred to the Rules Committee. However, given the expedited process enumerated in the Court's Order dated October 12, 2022, the time allotted by the Court to Council to enact an interim remedial plan, and the creation of the Special Committee on Redistricting, it is necessary to waive Rule 2.102 so that the legislation can be assigned upon introduction to the Special Committee on Redistricting alone. The report from the Special Committee on

1 Redistricted shall be treated as a committee report to the full
2 Council without additional waivers or suspension of the Council Rules
3 or discharge.

4 **Section 7. Effective Date of the Interim Remedial Plan.**

5 The interim remedial redistricting plan set forth in this ordinance
6 shall become effective upon being deemed constitutional by Court
7 order in case number 3:22-cv-493-MMH-LLL.

8 **Section 8. Directing the Office of General Counsel to**
9 **notify the Chief of Legislative Services of the Effective Date of the**
10 **Interim Remedial Plan so that this Legislation is timely forwarded**
11 **to Municode.** The Office of General Counsel is directed to notify the
12 Chief of Legislative Services in writing as to the Effective Date of
13 the Interim Remedial Plan so that this ordinance may be forwarded by
14 the Legislative Services Division to the Municipal Code Corporation
15 when the Interim Remedial Plan is deemed effective pursuant to Section
16 7 above.

17 **Section 9. Authorization to the Office of General Counsel**
18 **and the Planning and Development Department to make changes to text,**
19 **exhibits and other related documents consistent with the Council's**
20 **Action.** The Office of General Counsel and the Planning and
21 Development Department are authorized to make changes to maps, charts,
22 tables, titles, the table of contents, legal descriptions and
23 references to census tracts, editorial and text changes consistent
24 with the changes set forth herein to Ordinance 2022-800-E to
25 effectuate the Council's action herein.

26 **Section 10. Effective Date.** This ordinance shall become
27 effective upon signature by the Mayor or upon becoming effective
28 without the Mayor's signature.

Form Approved:

/s/ Paige H. Johnston

Office of General Counsel

Legislation prepared by: Paige H. Johnston

GC-#1534376-v2-2022-800-E.docx

Exhibit 1

Table of Contents

| <u>Item #1</u> | <u>Page</u> |
|-----------------------|--------------------|
| (i) and (ii) | Pages 2-4 of 21 |
| (iii) | Page 5-8 of 21 |
| (iv) | Page 9-17 of 21 |
| (v) | Page 18-21 of 21 |

Exhibit 1

- (i) A map of the General Services District showing both the existing District and At-Large boundaries and the proposed District and At-Large boundaries; and**

- (ii) A table indicating the population of each proposed District and At-Large and the variations of each such population from the population average for all the districts, with an explanation of the variation in each district.**

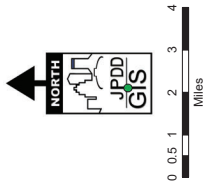
DRAFT

MAROON IIIA

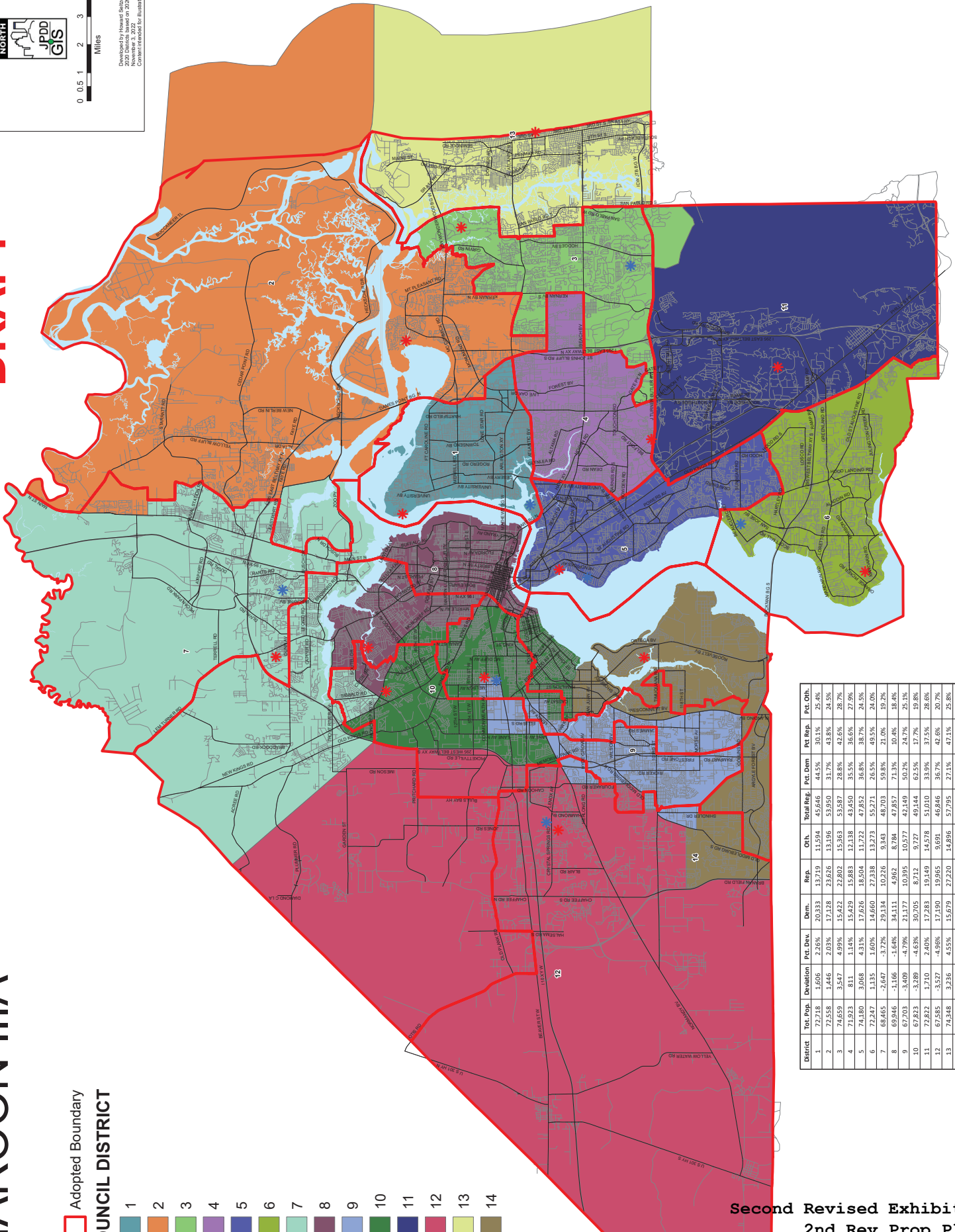
Adopted Boundary

COUNCIL DISTRICT

- 1
- 2
- 3
- 4
- 5
- 6
- 7
- 8
- 9
- 10
- 11
- 12
- 13
- 14



Developed by Howard & Associates, Inc.
2022 District based on 2020 US Census data
November 3, 2022
Colors intended for illustrative purposes only

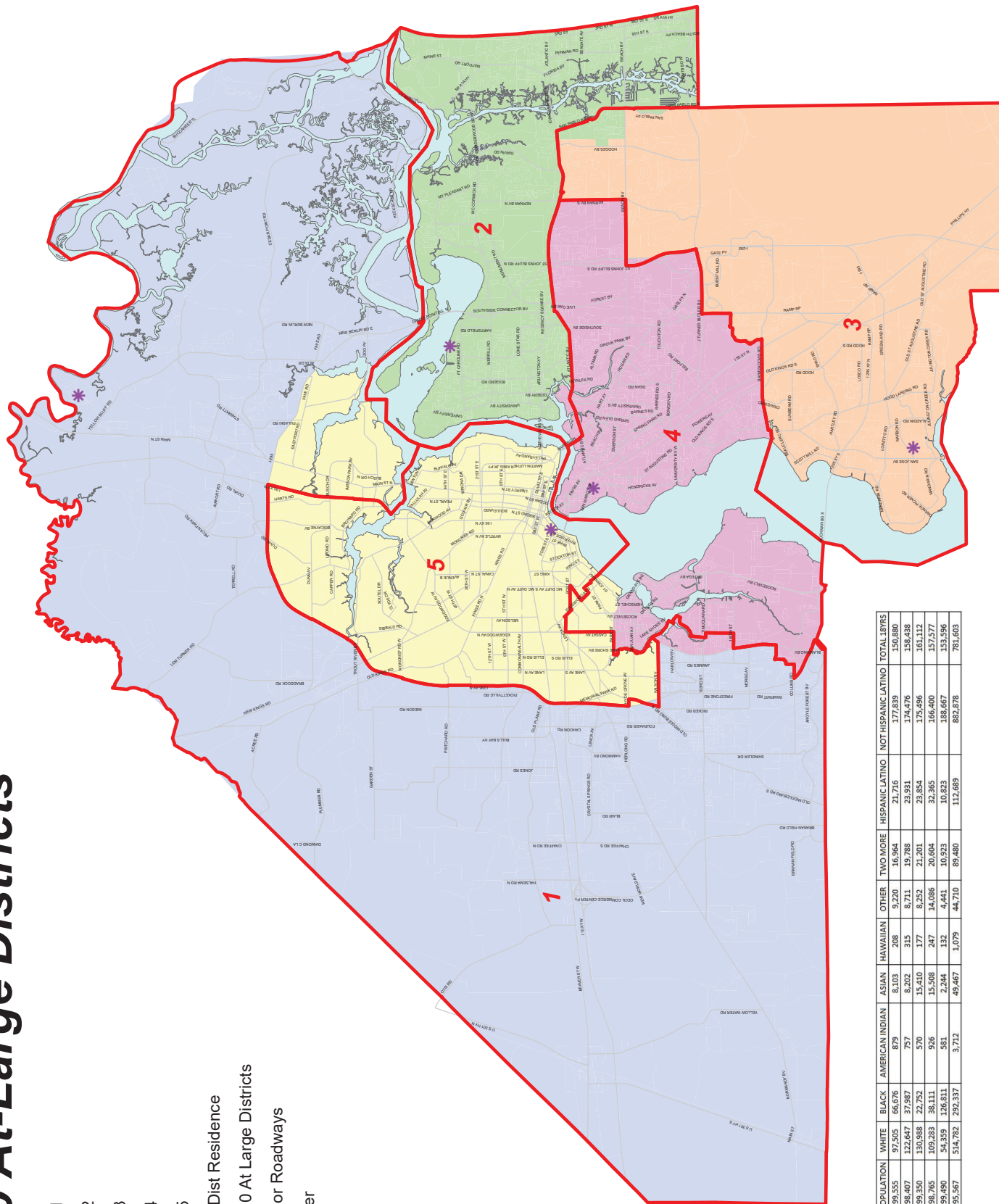


| District | Total Pop. | Deviation | Pct. Dev. | Dem. | Rep. | OTH. | Total Reg. | Pct. Dem. | Pct. Rep. | Pct. Oth. |
|----------|------------|-----------|-----------|--------|--------|--------|------------|-----------|-----------|-----------|
| 1 | 72,718 | 1,605 | 2.16% | 20,313 | 13,719 | 11,594 | 45,646 | 44.5% | 30.1% | 25.4% |
| 2 | 72,558 | 1,446 | 2.01% | 17,128 | 23,626 | 13,196 | 53,950 | 31.7% | 43.8% | 24.5% |
| 3 | 74,659 | 3,547 | 4.89% | 15,432 | 27,802 | 15,863 | 53,587 | 28.8% | 42.6% | 28.7% |
| 4 | 71,933 | 811 | 1.14% | 15,749 | 15,883 | 12,138 | 43,440 | 35.5% | 36.6% | 27.9% |
| 5 | 72,180 | 3,088 | 4.31% | 17,636 | 15,504 | 11,722 | 47,852 | 36.8% | 38.7% | 24.5% |
| 6 | 72,247 | 1,135 | 1.60% | 14,660 | 27,238 | 13,273 | 55,271 | 26.8% | 49.5% | 24.0% |
| 7 | 68,445 | -2,647 | -3.72% | 29,114 | 20,226 | 9,345 | 48,703 | 59.8% | 21.0% | 19.2% |
| 8 | 69,946 | -1,166 | -1.64% | 34,111 | 4,962 | 8,784 | 47,857 | 71.3% | 30.4% | 19.4% |
| 9 | 67,033 | -3,409 | -4.79% | 21,117 | 30,395 | 10,577 | 47,149 | 50.2% | 24.7% | 25.1% |
| 10 | 72,822 | 1,710 | 2.40% | 30,705 | 8,712 | 9,727 | 49,144 | 62.5% | 17.7% | 19.8% |
| 11 | 72,855 | -3,527 | -4.90% | 17,283 | 19,149 | 14,578 | 51,010 | 33.9% | 37.5% | 28.6% |
| 12 | 74,348 | 3,236 | 4.55% | 15,679 | 27,220 | 14,896 | 57,795 | 27.1% | 47.1% | 25.8% |
| 13 | 68,590 | -2,522 | -3.55% | 17,937 | 17,749 | 11,721 | 47,397 | 37.8% | 37.4% | 24.7% |

2020 At-Large Districts

DRAFT

- AL1
- AL2
- AL3
- AL4
- AL5
- AL Dist Residence
- 2010 At Large Districts
- Major Roadways
- River



| DIST | TOT POPULATION | WHITE | BLACK | AMERICAN INDIAN | ASIAN | HAWAIIAN | OTHER | TWO MORE | HISPANIC/LATINO | NOT-HISPANIC/LATINO | TOTAL LEVYS |
|-------|----------------|---------|---------|-----------------|--------|----------|--------|----------|-----------------|---------------------|-------------|
| AL1 | 199,555 | 97,505 | 66,676 | 879 | 8,103 | 206 | 9,220 | 16,964 | 21,716 | 177,839 | 150,880 |
| AL2 | 198,407 | 122,647 | 37,987 | 757 | 8,202 | 315 | 8,711 | 19,788 | 25,931 | 174,476 | 158,138 |
| AL3 | 199,350 | 130,988 | 22,752 | 570 | 15,110 | 177 | 8,252 | 21,201 | 23,854 | 175,596 | 161,112 |
| AL4 | 198,765 | 109,283 | 38,111 | 926 | 15,598 | 247 | 24,086 | 20,604 | 22,355 | 166,400 | 157,377 |
| AL5 | 199,660 | 54,359 | 126,111 | 581 | 2,244 | 132 | 4,441 | 30,223 | 10,653 | 188,667 | 155,566 |
| TOTAL | 995,267 | 514,782 | 292,337 | 3,712 | 49,467 | 1,079 | 44,710 | 89,460 | 112,689 | 882,578 | 781,603 |

James M. Reed, AICP - jreed@coj.net
 Prepared for illustrative purposes only.

Exhibit 1

- (iii) A statement of methodology used in arriving at the particular plan recommended by the Special Committee on Redistricting.**

Statement of Methodology

The methodology used in arriving at the proposed interim remedial plan for Jacksonville City Council and School Board Districts is as follows:

On May 3, 2022, several organizations and individuals filed a complaint against the City of Jacksonville and the Duval County Supervisor of Elections alleging that certain City Council and School Board districts were unconstitutional under the 14th Amendment of the U.S. Constitution as racially gerrymandered. On October 12, 2022, the federal court issued an Order in the matter of *Jacksonville Branch of the NAACP, et al v. City of Jacksonville*, 3:22-cv-493-MMH-LLL, enjoining the City from using the district lines passed in Ordinance 2022-01-E in the March 2023 elections and beyond, and ordering the City to enact and file with the Court no later than November 8, 2022, an interim remedial redistricting plan for use in all City Council and School Board elections held pending final judgment in the case.

On October 18, 2022, and in response to the Court's Order, City Council President Terrance Freeman issued a Memorandum creating a Special Redistricting Committee. He charged the Committee with obtaining legally permissible considerations for redistricting in accordance with state and federal law, and to prepare a remedial map for review by the City Council at a Special Council meeting scheduled for Friday, November 4, 2022. The Special Redistricting Committee subsequently met on October 20, 2022, where Council President Freeman noted that openness and transparency during the Court ordered redistricting process were paramount. To ensure that the public could participate in the redistricting process and provide its input and feedback on any draft maps or proposed districts, a dedicated redistricting email address – 2022redistricting@coj.net – was created for citizens to submit their input or concerns. In addition, time was specifically reserved at each Special Redistricting Committee meeting for the public to comment, and a “map chat” was scheduled for November 3. Additionally, public comment was available before the full City Council at its special meeting on November 4, 2022.

Dr. Doug Johnson, of National Demographics Corporation, was retained to work with the Planning and Development Department to create new maps for the Council's review and evaluation. These maps were to comply with state and federal law, the City Charter, Sections 5.03, 13.02, and 13.03, the City Ordinance Code, Sections 18.101 *et seq.*, and must also address the concerns laid out in the Court's October 12, 2022 Order. The specific criteria used to create the interim remedial districts included: (1) creating districts that are nearly equal in population as possible in order to satisfy the “one person/one vote” requirement; (2) arranging all districts in as logical and compact a geographical pattern as possible; (3) creating compact and contiguous districts so that the people of the City, and their varied economic, social and ethnic interests and objectives, are adequately represented in the Council; (4) creating district boundaries along Citizen Planning Advisory

Commission Committee (CPAC) region boundaries, freeways, waterways and major roads; (5) accounting for the residence of City Council and School Board incumbents who can run for re-election and not pairing these incumbents against each other; (6) considering the political and socio-economic demographics of the districts; and (7) attempting to avoid changes to the boundaries of the unchallenged districts. The race of the potential district constituents was not considered when creating the interim remedial district boundaries, nor were the 2011 district lines preserved. Although not at issue in the underlying litigation, the City attempted to complete the required analysis to confirm compliance with the Voting Rights Act of 1965 (VRA). However, the compressed timeframe within which the Council had to craft a remedial interim map, coupled with time constraints of data processing and organizational issues, the Council was not able to conduct a complete and thorough VRA analysis. Rather, it focused its attention on forming districts that complied with the 14th Amendment by not drawing lines based predominantly on race. Although the Plaintiffs' VRA methodology process and corresponding results appeared flawed, the Council did, however, review the Plaintiffs' VRA analysis and determined that its proposed maps (referenced below) complied with the Plaintiffs' proffered Voting Rights Act analysis.

On November 1, 2022, Dr. Johnson presented four potential maps to the Special Redistricting Committee: (1) Plaintiffs' proposed map, which was presented at the October 25, 2022 City Council meeting; (2) the Maroon map; (3) the Lime map; and (4) the Orange map. The Maroon and Lime maps received the majority of the Special Redistricting Committee's and visiting Council members' support, with some members expressing support for the Orange map. Plaintiffs' proposed map did not receive any Committee or Council support. On November 2, 2022, Dr. Johnson presented three additional maps to the Committee: (1) Maroon IIA; (2) Maroon IIB; and (3) Maroon IIC. After deliberation, the Committee rejected those three maps, and selected the Maroon map, with proposed amendments, to be submitted to the Council.

The City's Planning and Development Department and/or Dr. Johnson met with any City Council and School Board members who wanted to contribute input regarding potential changes to the challenged districts. The public also provided feedback and input for consideration at the October 25, 2022 City Council meeting, November 1, 2, and 3 Special Redistricting Committee meetings, the November 3 Map Chat town hall meeting, and through the dedicated redistricting email address. As of 9:00 a.m. on November 3, 2022, the 2022Redistricting@coj.net email account received 112 emails. Public feedback and input varied, with the greatest amount of feedback relating to keeping Avondale and Riverside in a single district. All public input and feedback was either heard by, or provided to, the Special Redistricting Committee. Council and public input, along with the expertise of Dr. Johnson and the City's Planning and Development Department, drove the creation of the interim remedial plan for the challenged City Council districts. The proposed maps

were revised based upon the changes requested by the public and Council members, which were presented to the Special Redistricting Committee for its review and comments.

The proposed interim remedial plan for Jacksonville City Council and School Board District Residence Area Plans, as approved for submittal by the Special Redistricting Committee on November 3, 2022, are the culmination of numerous recommendations made by City Council members and input from the public.

Exhibit 1

- (iv) **An appendix of any other redistricting plans considered or created by the Special Committee on Redistricting in the process of creating the recommended plan, with the reasons for rejection of each such redistricting plan.**

(a.) Plaintiffs' Map – November 1, 2022 Special Redistricting Committee Meeting

Page 12 of 21

Reasons for Rejection: Plaintiffs' Map did not keep incumbents in their current districts and paired incumbents against each other; Map disrupted the Council's current political balance between Republican and Democratic members; District 11 grouped together otherwise distinct and differentiated communities; Districts 10 and 14 did not follow the natural boundary created by interstate 295, but rather each crossed this major interstate at different points with not clear explanation; Map mixed dissimilar areas together (i.e., urban and rural areas combined in a single district); and Map modified the boundaries of unchallenged districts.

(b.) Lime Map – November 1, 2022 Special Redistricting Committee Meeting

Page 13 of 21

Reasons for Rejection: While the Committee initially favored both the Maroon and the Lime Map, it was the general consensus of the Committee that the Maroon map and any potential changes would better accomplish the group's goals, rather than the layout and structure of the Lime map. Therefore, the Maroon map was selected over the Lime map for additional changes and amendments.

(c.) Orange Map – November 1, 2022 Special Redistricting Committee Meeting

Page 14 of 21

Reasons for Rejection: The Orange Map had a large district that spanned most of the east and northeast boundary; Map was based off the Plaintiffs' map.

(d.) Maroon IIA – November 3, 2022 Special Redistricting Committee Meeting

Page 15 of 21

Reasons for Rejection: The new maps drew incumbents out of their districts; drew candidates who would be elected for office on November 8, 2022, out of the districts for which they were seeking election; and split the Springfield and downtown areas.

(e.) Maroon IIB – November 3, 2022 Special Redistricting Committee Meeting

Page 16 of 21

Reasons for Rejection: The new maps drew incumbents out of their districts; drew candidates who would be elected for office on November 8, 2022, out of the districts for which they were seeking election; and split the Springfield and downtown areas.

**(f.) Maroon IIC – November 3, 2022 Special Redistricting
Committee Meeting**

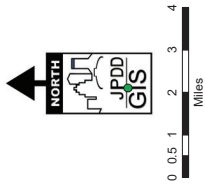
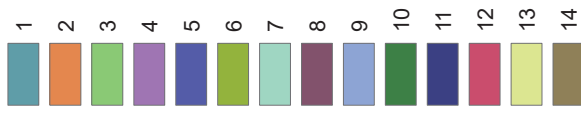
Page 17 of 21

Reasons for Rejection: The new maps drew incumbents out of their districts; drew candidates who would be elected for office on November 8, 2022, out of the districts for which they were seeking election; and split the Springfield and downtown areas.

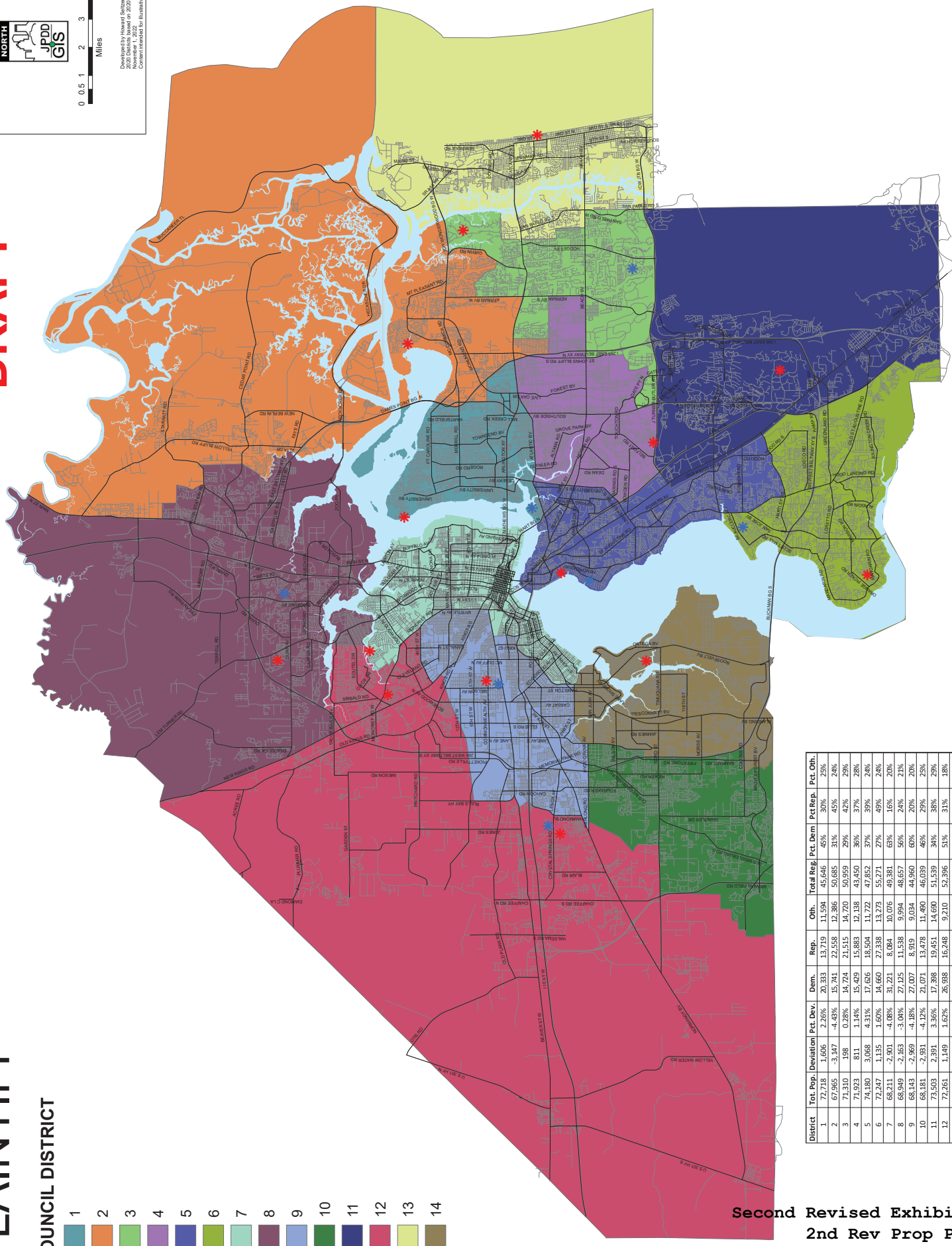
DRAFT

PLAINTIFF

COUNCIL DISTRICT



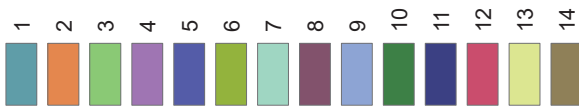
Developed by Howard S. Lewis Associates, Inc.
2022 District based on 2020 US Census data
November 1, 2022
Colors intended for illustrative purposes only



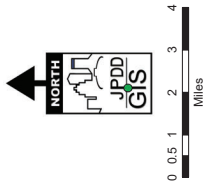
| District | Total Pop. | Deviation | Pct. Dev. | Dem. | Rep. | OTH. | Total Reg. | Pct. Dem. | Pct. Rep. | Pct. Oth. |
|----------|------------|-----------|-----------|--------|--------|--------|------------|-----------|-----------|-----------|
| 1 | 72,718 | 1,606 | 2.26% | 20,333 | 13,719 | 11,594 | 45,646 | 45% | 30% | 25% |
| 2 | 67,965 | -3,147 | -4.49% | 15,741 | 22,558 | 12,386 | 50,685 | 31% | 45% | 24% |
| 3 | 71,310 | 198 | 0.28% | 14,724 | 21,515 | 14,720 | 50,959 | 29% | 42% | 29% |
| 4 | 71,923 | 811 | 1.14% | 15,429 | 15,883 | 12,138 | 43,450 | 36% | 37% | 28% |
| 5 | 74,180 | 3,068 | 4.13% | 17,626 | 18,504 | 11,722 | 47,852 | 37% | 39% | 24% |
| 6 | 72,247 | 1,135 | 1.60% | 14,660 | 27,338 | 13,273 | 55,271 | 27% | 49% | 24% |
| 7 | 68,211 | -2,901 | -4.08% | 31,221 | 8,084 | 10,076 | 49,381 | 63% | 16% | 20% |
| 8 | 68,949 | -2,163 | -3.04% | 27,125 | 11,538 | 9,994 | 48,657 | 56% | 24% | 21% |
| 9 | 68,143 | -2,969 | -4.18% | 27,007 | 8,919 | 9,034 | 44,960 | 60% | 20% | 20% |
| 10 | 68,181 | -2,931 | -4.12% | 21,071 | 13,478 | 11,480 | 46,039 | 46% | 29% | 25% |
| 11 | 73,503 | 2,391 | 3.36% | 17,398 | 19,451 | 14,600 | 51,539 | 34% | 38% | 29% |
| 12 | 72,261 | 1,149 | 1.62% | 26,938 | 16,248 | 9,210 | 52,396 | 51% | 31% | 18% |
| 13 | 74,348 | 3,236 | 4.55% | 15,679 | 27,220 | 14,866 | 57,795 | 27% | 47% | 26% |
| 14 | 71,628 | 516 | 0.73% | 18,852 | 15,795 | 11,380 | 46,027 | 41% | 34% | 25% |

LIME

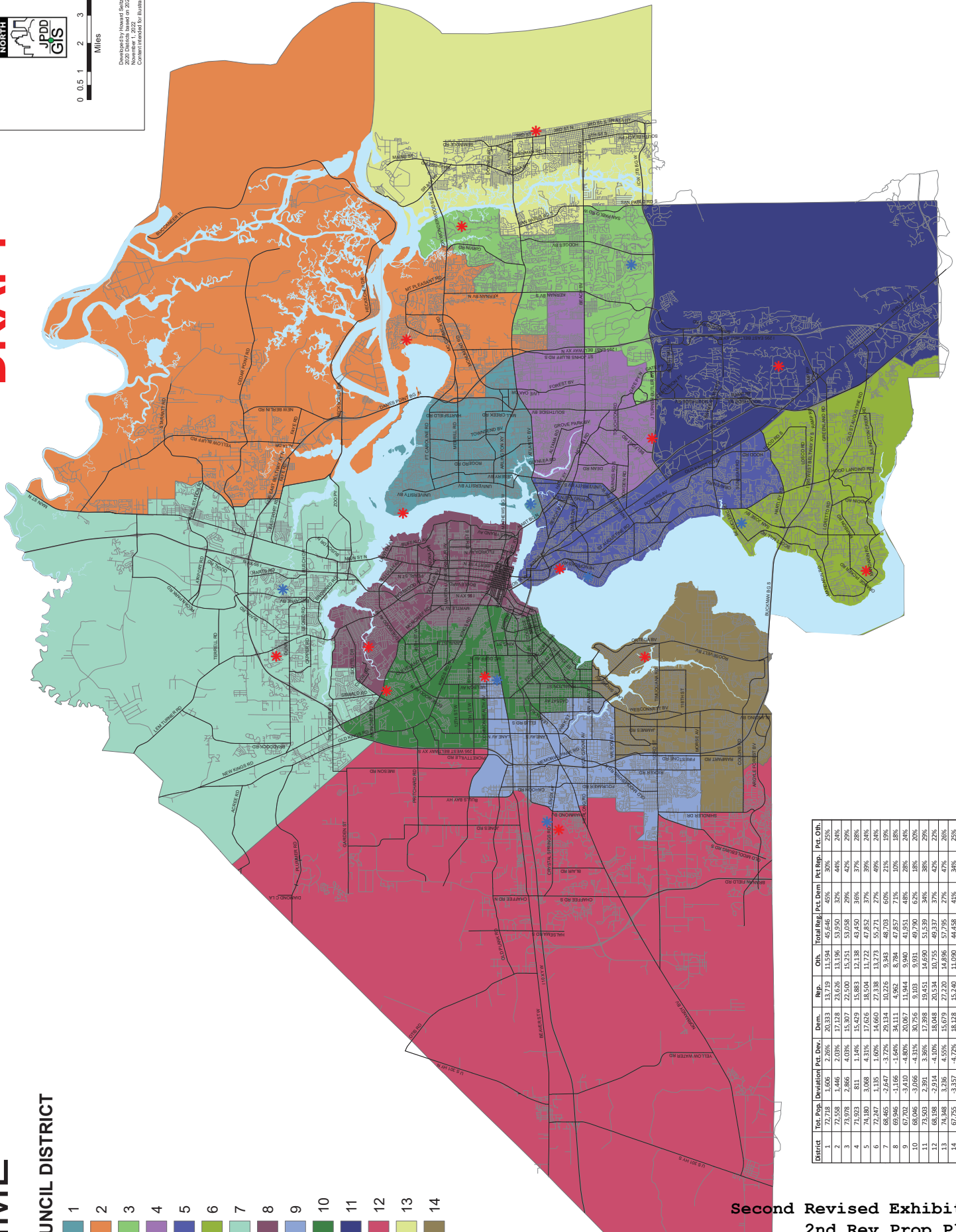
COUNCIL DISTRICT



DRAFT



Developed by Howard S. Jones, Esq.
2022 District based on 2020 US Census data
November 1, 2022
Colors provided for illustrative purposes only



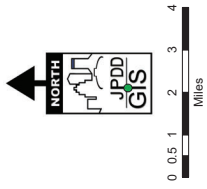
| District | Tot. Pop. | Deviation | Pct. Dev. | Dem. | Rep. | OTH. | Total Reg. | Pct. Dem. | Pct. Rep. | Pct. Oth. |
|----------|-----------|-----------|-----------|--------|--------|--------|------------|-----------|-----------|-----------|
| 1 | 72,718 | 1,005 | 1.38% | 20,333 | 33,719 | 11,504 | 45,646 | 45% | 30% | 25% |
| 2 | 72,558 | 1,446 | 2.0% | 17,128 | 23,626 | 13,196 | 53,950 | 32% | 44% | 24% |
| 3 | 73,978 | 2,866 | 4.0% | 15,307 | 22,500 | 15,251 | 53,058 | 29% | 42% | 29% |
| 4 | 71,923 | 811 | 1.1% | 15,429 | 15,883 | 12,138 | 43,450 | 36% | 37% | 28% |
| 5 | 74,180 | 3,068 | 4.1% | 17,656 | 18,534 | 11,722 | 47,912 | 37% | 39% | 24% |
| 6 | 72,247 | 1,135 | 1.6% | 14,660 | 27,338 | 13,773 | 55,771 | 27% | 49% | 24% |
| 7 | 68,465 | -2,647 | -3.7% | 29,134 | 10,226 | 9,343 | 48,703 | 60% | 21% | 19% |
| 8 | 69,945 | -1,165 | -1.6% | 24,111 | 4,962 | 8,784 | 37,857 | 71% | 10% | 19% |
| 9 | 67,702 | -3,410 | -5.0% | 20,897 | 11,544 | 9,940 | 42,381 | 63% | 28% | 9% |
| 10 | 73,923 | 2,901 | 3.9% | 17,988 | 19,551 | 14,500 | 52,039 | 34% | 38% | 29% |
| 11 | 68,198 | -2,014 | -3.0% | 18,048 | 20,534 | 10,755 | 49,337 | 37% | 42% | 22% |
| 12 | 74,348 | 3,236 | 4.3% | 15,679 | 27,220 | 14,896 | 57,795 | 27% | 47% | 26% |
| 13 | 74,925 | -3,357 | -4.5% | 18,128 | 15,240 | 11,090 | 44,458 | 41% | 34% | 25% |

DRAFT

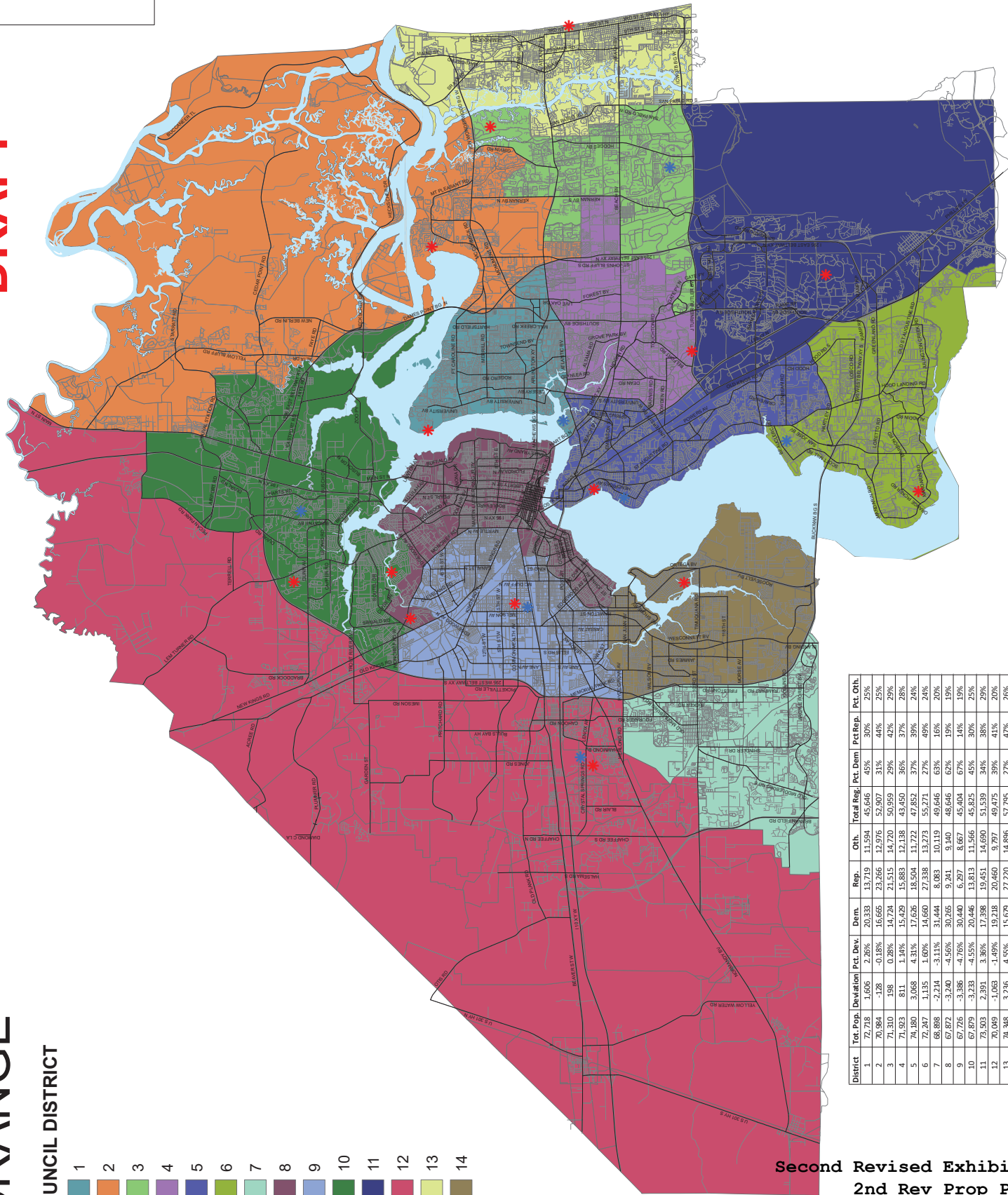
ORANGE

COUNCIL DISTRICT

- 1
- 2
- 3
- 4
- 5
- 6
- 7
- 8
- 9
- 10
- 11
- 12
- 13
- 14



Developed by Howard S. Jones, Esq., Attorney
November 1, 2022
2022 District based on 2020 US Census data
Colors provided for illustrative purposes only

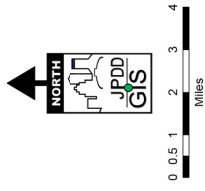
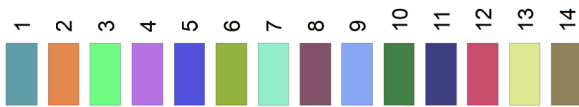


| District | Tot. Pop. | Deviation | Pct. Dev. | Dem. | Rep. | OTH. | Total Reg. | Pct. Dem. | Pct. Rep. | Pct. Oth. |
|----------|-----------|-----------|-----------|--------|--------|--------|------------|-----------|-----------|-----------|
| 1 | 72,718 | 1,606 | 2.26% | 20,333 | 13,719 | 11,594 | 45,646 | 45% | 30% | 25% |
| 2 | 70,984 | -128 | -0.18% | 16,665 | 23,266 | 12,976 | 52,907 | 31% | 44% | 25% |
| 3 | 71,910 | 198 | 0.28% | 14,724 | 21,515 | 14,720 | 50,959 | 29% | 42% | 29% |
| 4 | 71,933 | 811 | 1.14% | 15,429 | 15,883 | 12,138 | 43,450 | 36% | 37% | 28% |
| 5 | 74,800 | 3,658 | 4.31% | 17,626 | 18,504 | 11,722 | 47,852 | 37% | 39% | 24% |
| 6 | 72,807 | 1,135 | 1.60% | 14,660 | 27,338 | 13,273 | 55,271 | 27% | 49% | 24% |
| 7 | 68,868 | -2,214 | -3.11% | 14,560 | 27,338 | 10,119 | 49,646 | 65% | 16% | 20% |
| 8 | 67,872 | -3,440 | -5.06% | 30,685 | 9,241 | 9,340 | 49,646 | 62% | 15% | 19% |
| 9 | 67,726 | -3,386 | -4.76% | 30,446 | 6,297 | 8,667 | 45,404 | 67% | 14% | 19% |
| 10 | 73,879 | -3,233 | -4.35% | 20,446 | 13,813 | 11,566 | 45,825 | 45% | 30% | 25% |
| 11 | 73,803 | 2,931 | 3.36% | 17,398 | 19,451 | 14,690 | 51,539 | 34% | 38% | 29% |
| 12 | 70,049 | -1,063 | -1.49% | 19,218 | 20,460 | 9,797 | 49,475 | 39% | 41% | 20% |
| 13 | 74,348 | 3,236 | 4.35% | 15,679 | 27,220 | 14,896 | 57,795 | 27% | 47% | 26% |
| 14 | 71,990 | 818 | 1.15% | 19,477 | 15,460 | 11,905 | 46,242 | 42% | 33% | 24% |

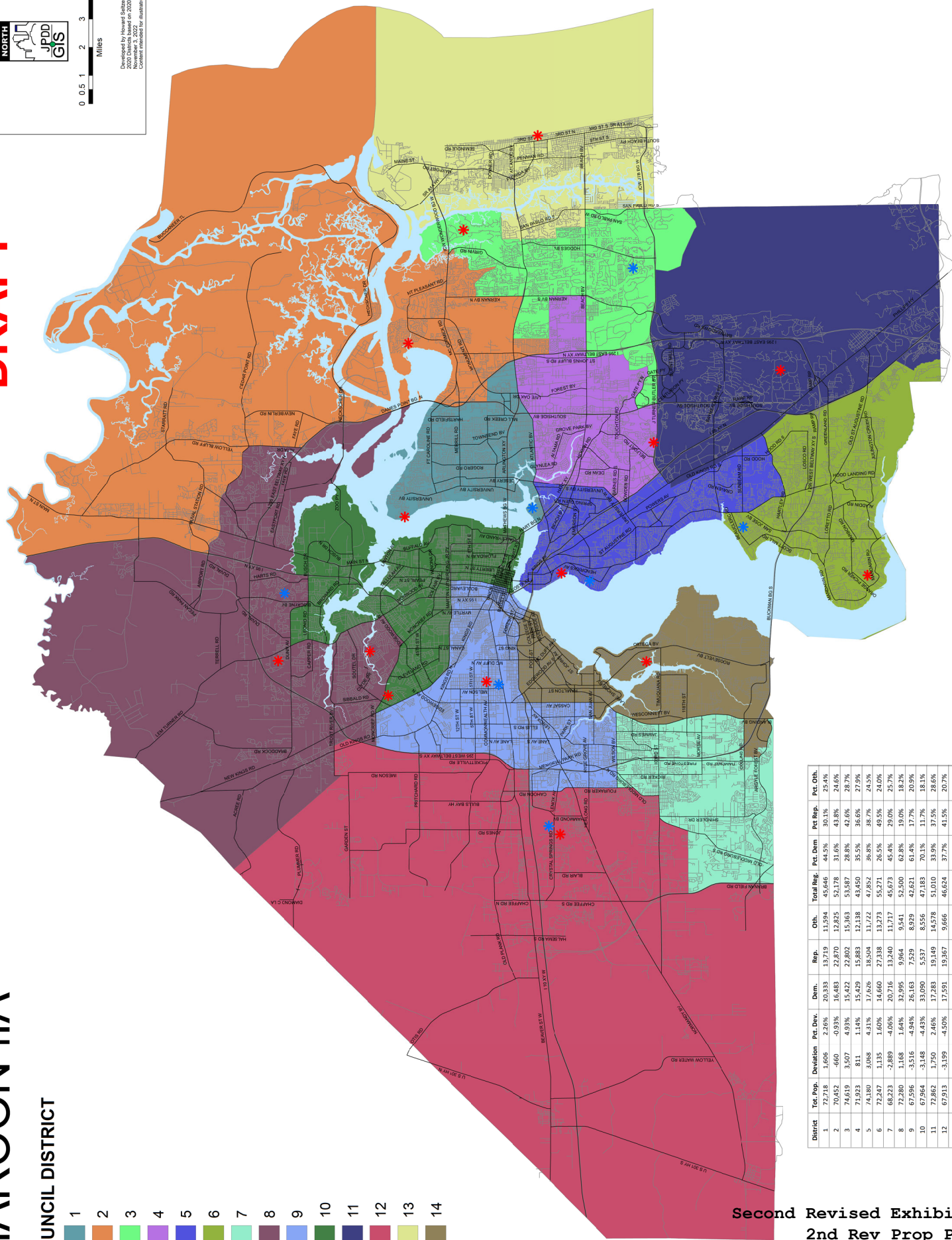
DRAFT

MAROON IIA

COUNCIL DISTRICT



Developed by: James & Sherry Associates, Inc.
2022 Districts based on 2020 US Census data
November 3, 2022
Districts intended for illustrative purposes only

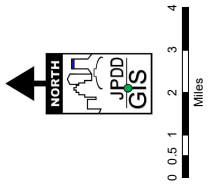
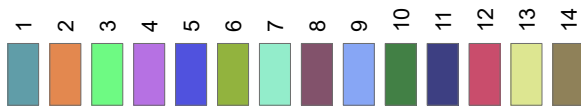


| District | Tot. Pop. | Deviation | Pct. Dev. | Dem. | Rep. | Off. | Total Reg. | Pct. Dem | Pct. Rep. | Pct. Off. |
|----------|-----------|-----------|-----------|--------|--------|--------|------------|----------|-----------|-----------|
| 1 | 72,718 | 1,606 | 2.20% | 20,333 | 13,719 | 11,594 | 45,646 | 44.5% | 30.1% | 25.4% |
| 2 | 70,452 | -660 | -0.93% | 16,483 | 22,870 | 12,825 | 52,178 | 31.6% | 43.8% | 24.6% |
| 3 | 74,619 | 3,507 | 4.93% | 15,422 | 22,802 | 15,363 | 53,587 | 28.8% | 42.6% | 28.7% |
| 4 | 71,923 | 811 | 1.14% | 15,429 | 15,883 | 12,138 | 43,450 | 35.5% | 36.6% | 27.9% |
| 5 | 74,180 | 3,068 | 4.13% | 17,626 | 18,504 | 11,722 | 47,852 | 36.8% | 38.7% | 24.5% |
| 6 | 72,247 | 1,135 | 1.60% | 14,660 | 27,338 | 13,273 | 55,271 | 26.5% | 49.5% | 24.0% |
| 7 | 68,223 | -2,889 | -4.05% | 20,716 | 13,240 | 11,717 | 45,673 | 45.4% | 29.0% | 25.7% |
| 8 | 72,280 | 1,168 | 1.64% | 32,995 | 9,964 | 9,541 | 52,500 | 62.8% | 19.0% | 18.2% |
| 9 | 67,596 | -3,516 | -4.94% | 26,163 | 7,529 | 8,929 | 42,621 | 61.4% | 17.7% | 20.9% |
| 10 | 67,964 | -3,148 | -4.33% | 33,090 | 5,537 | 8,556 | 47,183 | 70.1% | 11.7% | 18.1% |
| 11 | 72,862 | 1,750 | 2.46% | 17,283 | 19,149 | 14,578 | 51,010 | 33.9% | 37.5% | 28.6% |
| 12 | 67,913 | -3,199 | -4.50% | 17,591 | 19,367 | 9,666 | 46,624 | 37.7% | 41.5% | 20.7% |
| 13 | 74,348 | 3,236 | 4.55% | 15,679 | 27,220 | 14,896 | 57,795 | 27.1% | 47.1% | 25.8% |
| 14 | 68,242 | -2,870 | -4.04% | 20,334 | 17,138 | 11,805 | 49,267 | 41.3% | 34.8% | 24.0% |

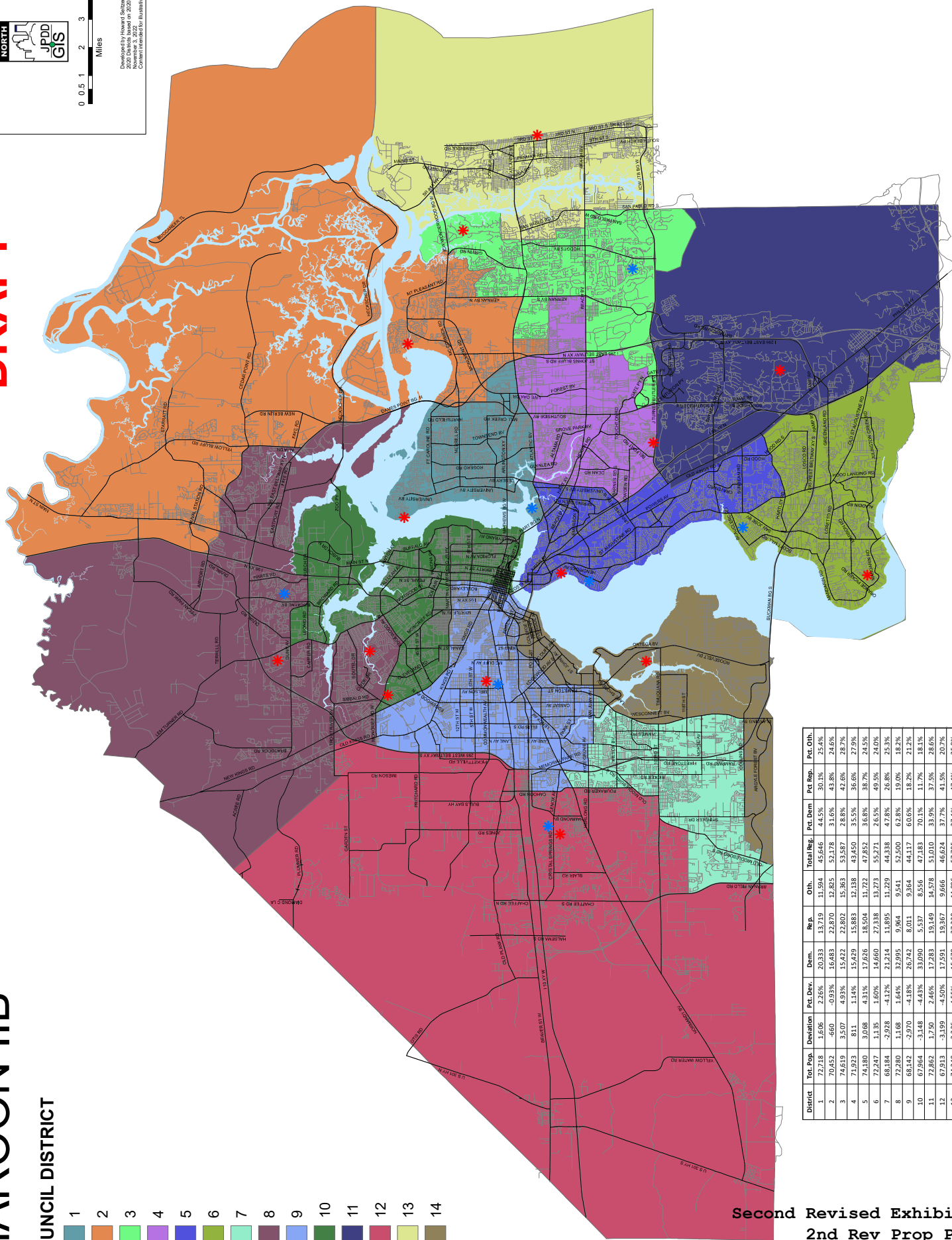
DRAFT

MAROON IIB

COUNCIL DISTRICT



Developed by: Howard & Associates, Inc.
November 3, 2022
2022 Districts based on 2020 US Census data
Colors are subject to change for illustrative purposes only



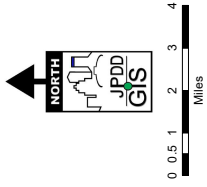
| District | Total Pop. | Decision | Pct. Dec. | Dem. | Rep. | Oth. | Total Reg. | Pct. Dem. | Pct. Rep. | Pct. Oth. |
|----------|------------|----------|-----------|--------|--------|--------|------------|-----------|-----------|-----------|
| 1 | 72,718 | 16,06 | 2.19% | 20,333 | 11,594 | 46,546 | 44.5% | 30.1% | 25.4% | 25.4% |
| 2 | 70,452 | 660 | 0.93% | 16,483 | 23,870 | 32,822 | 52,178 | 31.6% | 43.8% | 24.6% |
| 3 | 74,619 | 3,507 | 4.70% | 15,422 | 22,802 | 35,383 | 55,587 | 28.6% | 42.0% | 29.7% |
| 4 | 71,923 | 811 | 1.13% | 15,429 | 15,883 | 42,138 | 45,450 | 33.5% | 36.6% | 27.9% |
| 5 | 74,180 | 3,068 | 4.13% | 17,626 | 18,504 | 37,722 | 47,852 | 36.8% | 38.7% | 24.5% |
| 6 | 72,247 | 1,135 | 1.57% | 14,660 | 27,338 | 33,273 | 55,271 | 26.5% | 49.5% | 24.0% |
| 7 | 68,184 | -2,928 | -4.31% | 21,214 | 11,895 | 35,275 | 44,338 | 47.8% | 26.8% | 25.3% |
| 8 | 72,280 | 1,168 | 1.61% | 32,995 | 9,964 | 9,941 | 52,500 | 62.8% | 19.0% | 18.2% |
| 9 | 68,142 | -2,970 | -4.36% | 33,090 | 5,537 | 8,556 | 44,117 | 60.6% | 18.2% | 21.2% |
| 10 | 67,954 | -3,148 | -4.63% | 17,283 | 19,149 | 14,578 | 51,010 | 33.9% | 37.5% | 28.6% |
| 11 | 72,862 | 1,750 | 2.40% | 17,283 | 19,149 | 14,578 | 51,010 | 33.9% | 37.5% | 28.6% |
| 12 | 67,913 | -3,199 | -4.71% | 17,591 | 19,367 | 9,666 | 46,624 | 37.7% | 41.5% | 20.7% |
| 13 | 74,348 | 3,286 | 4.42% | 15,679 | 27,220 | 14,808 | 57,795 | 27.1% | 47.1% | 25.8% |
| 14 | 67,735 | -3,377 | -4.99% | 19,257 | 17,991 | 11,885 | 49,106 | 39.2% | 36.6% | 24.1% |

DRAFT

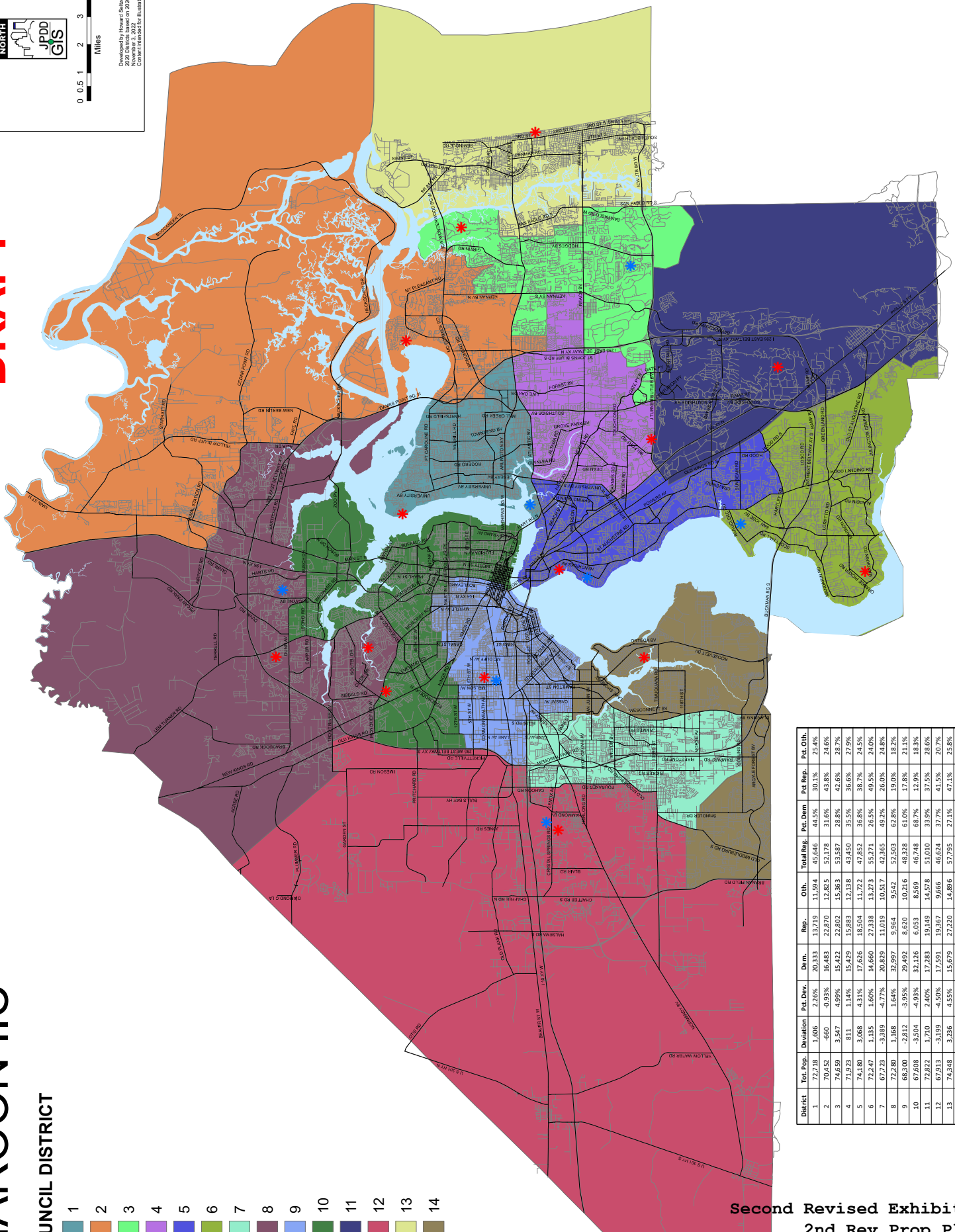
MAROON IIC

COUNCIL DISTRICT

- 1
- 2
- 3
- 4
- 5
- 6
- 7
- 8
- 9
- 10
- 11
- 12
- 13
- 14



Developed by Howard & Associates Inc. for the City of Maroon, Arkansas
2022 Districts based on 2020 US Census data
November 3, 2022
Colors are subject to change for illustrative purposes only



| District | Tot. Pop. | Deviation | Pct. Dev. | Dem. | Rep. | Oth. | Total Reg. | Pct. Dem | Pct. Rep. | Pct. Oth. |
|----------|-----------|-----------|-----------|--------|--------|--------|------------|----------|-----------|-----------|
| 1 | 72,718 | 1,605 | 2.26% | 20,333 | 11,594 | 45,646 | 44.5% | 30.1% | 25.4% | |
| 2 | 70,452 | -660 | -0.93% | 16,483 | 22,870 | 12,825 | 52,178 | 31.6% | 43.8% | 24.6% |
| 3 | 74,659 | 3,547 | 4.99% | 15,422 | 22,802 | 15,363 | 53,587 | 28.8% | 42.6% | 28.7% |
| 4 | 71,923 | 811 | 1.14% | 15,422 | 15,883 | 12,138 | 43,450 | 35.5% | 36.6% | 27.9% |
| 5 | 74,180 | 3,068 | 4.13% | 17,626 | 18,504 | 11,722 | 47,852 | 36.8% | 38.7% | 24.5% |
| 6 | 72,247 | 1,135 | 1.60% | 14,660 | 27,338 | 13,273 | 55,271 | 26.5% | 49.5% | 24.0% |
| 7 | 67,723 | -3,889 | -5.77% | 20,839 | 11,019 | 10,517 | 42,365 | 49.2% | 26.0% | 24.8% |
| 8 | 72,280 | 1,168 | 1.64% | 30,937 | 9,942 | 32,203 | 62,805 | 67.8% | 19.0% | 13.2% |
| 9 | 69,300 | -2,812 | -4.06% | 29,492 | 8,620 | 10,216 | 48,328 | 61.0% | 17.8% | 21.1% |
| 10 | 67,608 | -3,504 | -5.18% | 32,126 | 6,053 | 8,569 | 46,748 | 69.1% | 12.9% | 18.0% |
| 11 | 72,822 | 3,710 | 5.11% | 17,283 | 19,449 | 14,578 | 51,310 | 33.9% | 37.5% | 28.6% |
| 12 | 69,913 | -3,199 | -4.59% | 17,591 | 19,367 | 9,666 | 46,624 | 37.7% | 41.5% | 20.7% |
| 13 | 74,348 | 3,236 | 4.35% | 15,679 | 27,220 | 14,866 | 57,795 | 27.1% | 47.1% | 25.8% |
| 14 | 68,533 | -2,579 | -3.76% | 17,923 | 17,747 | 11,719 | 47,389 | 37.8% | 37.4% | 24.7% |

(v) Comments and recommendations deemed necessary or advisable by the Special Committee on Redistricting to explain or illustrate the plan.

In responding to the Order of October 12, 2022, to present an interim remedial map to the federal district court by November 8, 2022, the Special Redistricting Committee (“the Committee”) commenced its process with the understanding that it must not use race as a predominant factor in the design of any district unless that use of race is narrowly tailored to comply with a constitutionally permissible compelling government interest. Additionally, it was understood that, due to the timing required by the trial court, the Committee was limited in the depth of analysis, the scope of the Committee review, and the constituent input that would normally be available if the process was allowed to be conducted pursuant to the Charter, Ordinance Code and Council Rules, nor was there an opportunity for as thorough an examination of proposed alternatives to the maps as the Committee would have desired.

The Committee further framed its evaluation of the three maps (Lime, Maroon, and Orange) proposed by the retained expert, Dr. Doug Johnson, by examining the extent to which the drawn districts on those maps satisfied the following criteria:

- Creating districts that are nearly equal in population as possible in order to satisfy the “one person/one vote” requirement;
- Arranging all districts in as logical and compact a geographical pattern as possible;
- Creating compact and contiguous districts so that the people of the City, and their varied economic, social and ethnic interests and objectives, are adequately represented in the Council;
- Creating district boundaries along Citizen Planning Advisory Commission Committee (CPAC) region boundaries, freeways, waterways and major roads;

- Accounting for the residence of City Council and School Board incumbents who can run for re-election and not pairing these incumbents against each other;
- Considering the political and socio-economic demographics of the districts; and
- Attempting to avoid changes to the boundaries of the unchallenged districts.

The race of the potential district constituents was not considered when creating the interim remedial district boundaries, nor were the 2011 district lines preserved.

The Committee engaged in an initial evaluation of the Lime, Maroon, and Orange Maps, and also considered the Plaintiffs' proffered map. In doing so, the group consensus indicated that the Maroon and Lime maps were the Committee's top two preferences.

The Committee rejected the Plaintiffs' map for the following reasons:

- Map did not keep incumbents in their current districts and paired incumbents against each other;
- Map disrupted the Council's current political balance between Republican and Democratic members;
- District 11 grouped together otherwise distinct and differentiated communities;
- Districts 10 and 14 did not follow the natural boundary created by interstate 295, but rather each crossed this major interstate at different points with no clear explanation; and
- Map mixed dissimilar areas together (i.e., urban and rural areas combined in a single district)

The Committee also rejected the Orange map for the following reasons:

- Map had a large district that spanned most of the east and northeast boundary;
- Map was based off of the Plaintiffs' map.

Throughout its deliberative process, which included receiving feedback from the public (via email and in-person), the Committee also voted to direct Dr. Johnson to evaluate whether district lines in the Maroon and Lime maps could be shifted to accomplish the following:

- Permit Councilmember Pittman to remain in her current geographic district, which would also shift Councilmember Clark-Murray's district to include the Woodstock area;
- Allow for a neighborhood in the northeast corner of District 11 to be included in either District 13 or District 3 due to easier ingress and egress into that area from Districts 13 and 3, rather than District 11;
- Allow for the historic Avondale, Riverside, and, if possible, Murray Hill, areas to be in the same district, either proposed district 8, 10 or 14.

In response, Dr. Johnson presented the Committee with three variations to the Maroon Map (Maroon IIA, Maroon IIB, and Maroon IIC). The Committee ultimately rejected all three proposed revisions due to feedback from the public, as well as from their own colleagues. In particular

- The new maps drew incumbents out of their districts;
- Drew candidates who would be elected for office on November 8, 2022, out of the districts for which they were seeking election; and
- Split the Springfield and downtown areas.

The Committee subsequently voted to recommend the Maroon map to the entire Council, but with amendments made by Dr. Johnson to attempt to accomplish the following:

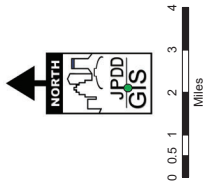
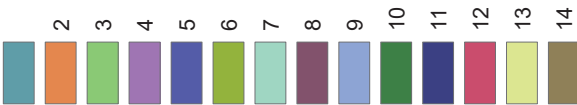
- Shift the Riverside and Avondale areas to District 10;
- Evaluate the data and potential outcomes from including the San Mateo area into District 2;
- Allow for the San Pablo area in the northeast corner of District 11 to be included in either District 13 or District 3 due to easier ingress and egress into that area from Districts 13 and 3, rather than District 11.

The Special Redistricting Committee believes that the Proposed Interim Remedial Plan appropriately, and to the extent possible, took into consideration these various criteria, the Court's Order, compliance with federal, state, and local law, as well as public and Committee requests to achieve the New Districts (2, 3, 7, 8, 9, 10, 11, 12, and 14) based on the Census Data for 2020.

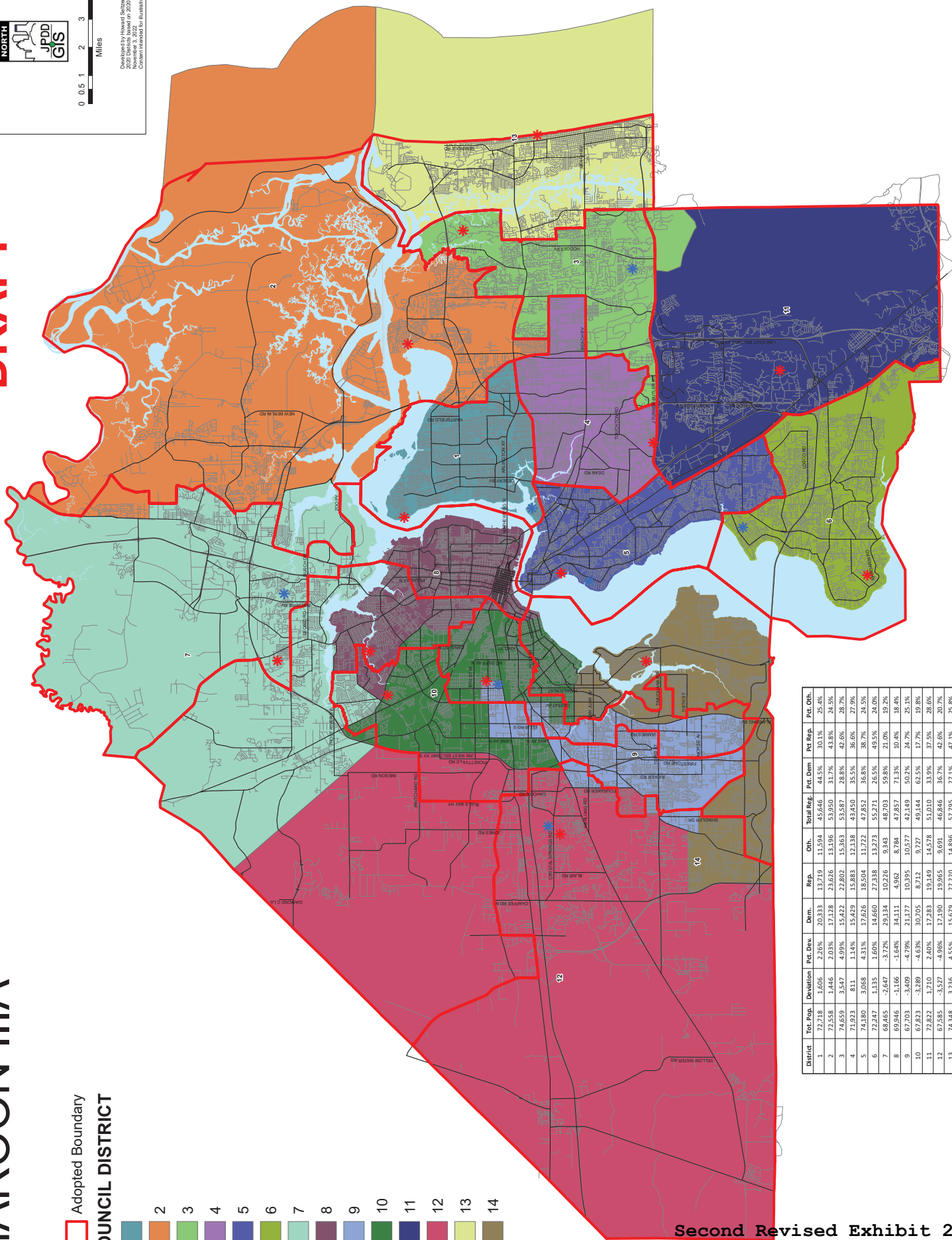
MAROON IIIA

DRAFT

Adopted Boundary
COUNCIL DISTRICT



Developed by Howard & Associates, Inc.
2022 District based on 2020 US Census data
November 3, 2022
Colors provided for illustrative purposes only

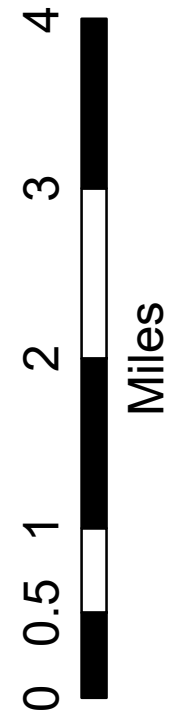



| District | Total Pop. | Deviation | Pct. Dev. | Dem. | Rep. | OTH. | Total Reg. | Pct. Dem. | Pct. Rep. | Pct. OTH. |
|----------|------------|-----------|-----------|--------|--------|--------|------------|-----------|-----------|-----------|
| 1 | 72,718 | 1,605 | 2.16% | 20,313 | 13,719 | 11,594 | 45,646 | 44.5% | 30.1% | 25.4% |
| 2 | 72,558 | 1,446 | 2.01% | 17,128 | 23,626 | 13,196 | 53,950 | 31.7% | 43.8% | 24.5% |
| 3 | 74,659 | 3,547 | 4.89% | 15,432 | 27,802 | 15,863 | 53,587 | 28.8% | 43.6% | 28.7% |
| 4 | 71,933 | 811 | 1.14% | 17,449 | 15,883 | 12,383 | 43,440 | 35.5% | 36.6% | 27.9% |
| 5 | 75,180 | 3,088 | 4.11% | 17,665 | 15,504 | 11,722 | 47,852 | 36.8% | 38.7% | 24.5% |
| 6 | 72,247 | 1,135 | 1.60% | 14,660 | 27,238 | 13,273 | 55,271 | 26.8% | 45.5% | 28.0% |
| 7 | 68,445 | -2,647 | -3.72% | 29,114 | 10,226 | 9,345 | 48,703 | 59.8% | 21.0% | 19.2% |
| 8 | 69,946 | -1,166 | -1.64% | 34,111 | 4,982 | 8,784 | 47,857 | 71.3% | 30.4% | 18.4% |
| 9 | 67,033 | -3,409 | -4.79% | 30,705 | 10,395 | 10,577 | 47,149 | 50.2% | 24.7% | 25.1% |
| 10 | 67,822 | -1,710 | -2.40% | 17,283 | 19,149 | 14,578 | 51,010 | 33.9% | 37.5% | 28.6% |
| 11 | 67,585 | -3,527 | -4.90% | 17,190 | 19,965 | 9,091 | 46,846 | 36.7% | 42.0% | 20.7% |
| 12 | 74,348 | 3,236 | 4.35% | 15,679 | 27,220 | 14,896 | 57,795 | 27.1% | 47.1% | 25.8% |
| 13 | 68,590 | -2,522 | -3.55% | 17,937 | 17,749 | 11,721 | 47,397 | 37.8% | 37.4% | 24.7% |
| 14 | 68,590 | -2,522 | -3.55% | 17,937 | 17,749 | 11,721 | 47,397 | 37.8% | 37.4% | 24.7% |

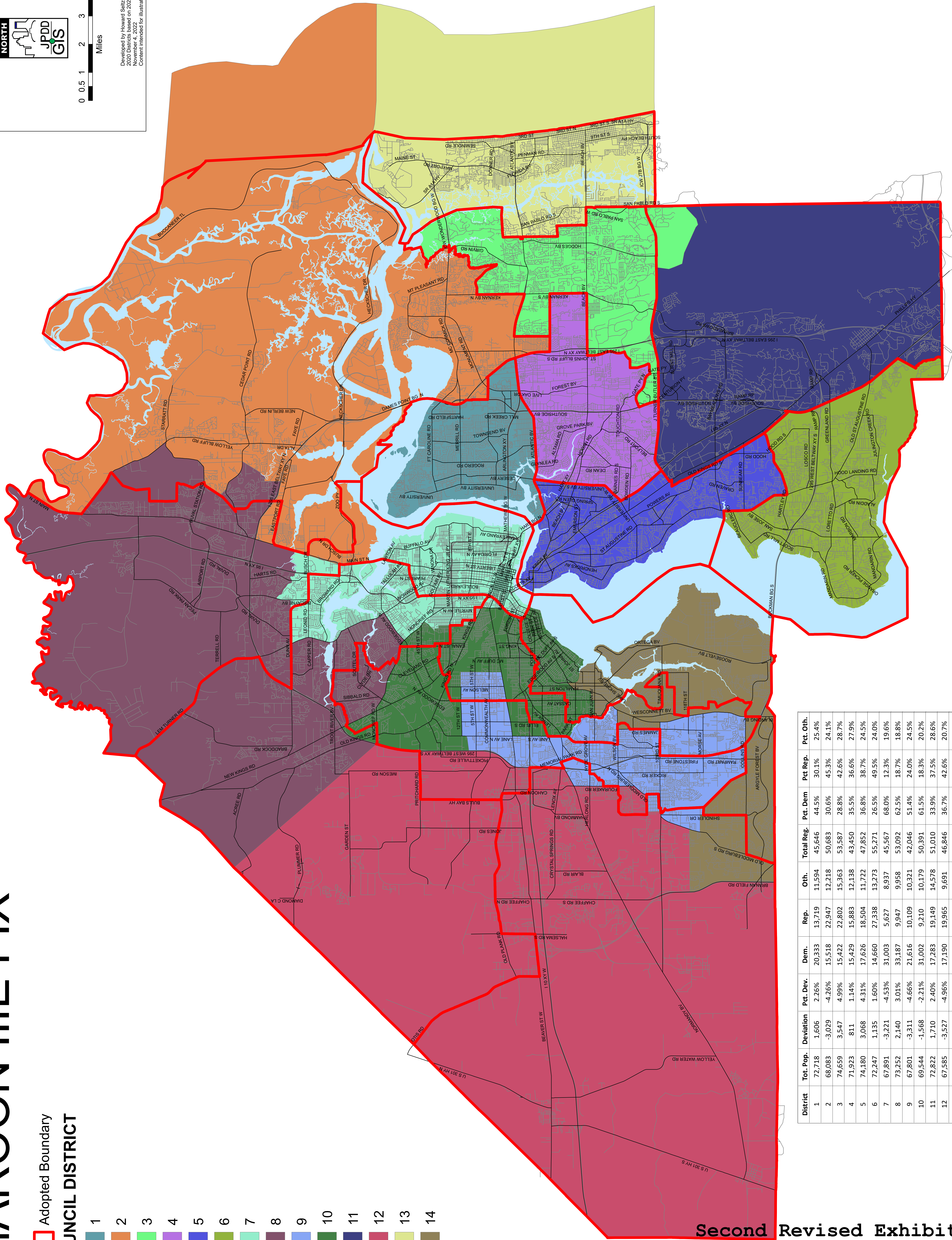
MAROON III E FIX

Adopted Boundary
COUNCIL DISTRICT

- 1
- 2
- 3
- 4
- 5
- 6
- 7
- 8
- 9
- 10
- 11
- 12
- 13
- 14



Developed by Howard Seltzer heitler@coj.net
2022
Revised on 2020 US Census data
November 4, 2022
Content intended for illustrative purposes only



| District | Tot. Pop. | Deviation | Pct. Dev. | Dem. | Rep. | Oth. | Total Reg. | Pct. Dem | Pct Rep. | Pct. Oth. |
|----------|-----------|-----------|-----------|--------|--------|--------|------------|----------|----------|-----------|
| 1 | 72,718 | 1,606 | 2.26% | 20,333 | 13,719 | 11,594 | 45,646 | 44.5% | 30.1% | 25.4% |
| 2 | 68,083 | -3,029 | -4.26% | 15,518 | 22,947 | 12,218 | 50,683 | 30.6% | 45.3% | 24.1% |
| 3 | 74,659 | 3,547 | 4.99% | 15,422 | 22,802 | 15,363 | 53,587 | 28.8% | 42.6% | 28.7% |
| 4 | 71,923 | 811 | 1.14% | 15,429 | 15,883 | 12,138 | 43,450 | 35.5% | 36.6% | 27.9% |
| 5 | 74,180 | 3,068 | 4.31% | 17,626 | 18,504 | 11,722 | 47,852 | 36.8% | 38.7% | 24.5% |
| 6 | 72,247 | 1,135 | 1.60% | 14,660 | 27,338 | 13,273 | 55,271 | 26.5% | 49.5% | 24.0% |
| 7 | 67,891 | -3,221 | -4.53% | 31,003 | 5,627 | 8,937 | 45,567 | 68.0% | 12.3% | 19.6% |
| 8 | 73,252 | 2,140 | 3.01% | 33,187 | 9,947 | 9,958 | 53,092 | 62.5% | 18.7% | 18.8% |
| 9 | 67,801 | -3,311 | -4.66% | 21,616 | 10,109 | 10,321 | 42,046 | 51.4% | 24.0% | 24.5% |
| 10 | 69,544 | -1,568 | -2.21% | 31,002 | 9,210 | 10,179 | 50,391 | 61.5% | 18.3% | 20.2% |
| 11 | 72,822 | 1,710 | 2.40% | 17,283 | 19,149 | 14,578 | 51,010 | 33.9% | 37.5% | 28.6% |
| 12 | 67,585 | -3,527 | -4.96% | 17,190 | 19,965 | 9,691 | 46,846 | 36.7% | 42.6% | 20.7% |
| 13 | 74,348 | 3,236 | 4.55% | 15,679 | 27,220 | 14,896 | 57,795 | 27.1% | 47.1% | 25.8% |
| 14 | 68,514 | -2,598 | -3.65% | 17,856 | 17,830 | 11,735 | 47,421 | 37.7% | 37.6% | 24.7% |

Exhibit 4 – Final City Council Districts Based on 2020 U.S. Census Data**2021 CITY COUNCIL DISTRICTS****District 1:**

For a point of beginning, begin at the centerline of the St. Johns River and the centerline of the Isaiah D. Hart Bridge; thence north and northeast along the centerline of the St. Johns River to a line south of Exchange Island; thence southeasterly along a line southwest of Exchange Island to the centerline of Dames Point Bridge; thence southerly along the centerline of the Dames Point Bridge and I-295 to the centerline of Southside Connector BLVD; thence southerly along the centerline of Southside Connector BLVD to the centerline of Tredinick PKWY to the centerline of I-295; thence southerly along the centerline of I-295 to the centerline of Atlantic BLVD; thence westerly along the centerline of Atlantic BLVD to the centerline of Isaiah D Hart Bridge; thence northwesterly along the centerline of Isaiah D. Hart Bridge to the centerline of the St. Johns River and the point of beginning.

District 2:

For a point of beginning, begin at the centerline of the mouth of the St. Johns River at the Atlantic Ocean; thence westerly along the centerline of the St. Johns River to centerline of the Intercoastal Waterway/Chicopit Bay; thence westerly along the centerline of the Chicopit Bay to the centerline of Mud Flats Creek; thence easterly along the centerline of Chicopit Bay; thence southerly along the centerline of the Intercoastal Waterway to the centerline of Mt. Pleasant Creek; thence southerly along the centerline of Mt. Pleasant Creek to the centerline of Greenfield Creek; thence southeasterly along the centerline of Greenfield Creek to the centerline of Mt. Pleasant RD; thence westerly along the centerline of Mt. Pleasant RD to the centerline of Old Girvin RD; thence southeasterly along the centerline of Old Girvin RD/Girvin RD a distance of 1450 FT to a point; thence NORTH 90°00'00" WEST a distance of 1459 FT to the centerline of Mt. Pleasant Creek; thence southerly along the centerline of Mt. Pleasant Creek to the centerline of Ashley Melisse BLVD; thence northeasterly and easterly along the centerline of Ashley Melisse BLVD to the centerline of Kernan BLVD; thence southerly along the centerline of Kernan BLVD to the centerline of Atlantic BLVD; thence northwesterly along the centerline of Atlantic BLVD a distance of 8226 FT; thence SOUTH 00°00'00" WEST a distance of 6775 FT; thence NORTH 90°00'00" WEST 2900 FT to the centerline of I-295; thence northeasterly along the centerline of I-295 to the centerline of Tredinick PKWY; thence easterly along the centerline of Tredinick PKWY to the centerline of Southside Connector BLVD; thence northerly along the centerline of Southside Connector BLVD to the centerline of I-295; thence northerly along the centerline of I-295 to the centerline of the St. Johns River south of Exchange Island; thence westerly along the centerline of the St. Johns River to the centerline of Broward Creek; thence northerly along the centerline of Broward Creek to the centerline of Zoo PKWY; thence westerly along the centerline of Zoo PKWY to the centerline of CSX RR; thence southwesterly and westerly along the centerline of CSX RR to the centerline of Zoo PKWY; thence westerly along the centerline of Zoo PKWY to the centerline of Busch DR; thence northerly along the centerline of Bush DR to the centerline of Main ST; thence northeasterly along the centerline of Main ST to the centerline of Eastport RD; thence southeasterly along the centerline of Eastport RD to the centerline of Pulaski RD; thence northerly along the centerline of Pulaski RD to the centerline of New Berlin RD; thence southwesterly along the centerline of New Berlin RD to the centerline of Starratt RD; thence

northeasterly along the centerline of Starratt RD to the centerline of Dunn Creek; thence northerly along the centerline of Dunn Creek to a point 3315 FT due east to the centerline of Polk RD; thence NORTH 90°00'00" WEST a distance of 3315 FT to the centerline of Polk RD; thence NORTH 00°00'00" EAST a distance of 2656 FT to the centerline of Wade RD; thence northerly along the centerline of Wade RD to the centerline of Bird RD; thence easterly along the centerline of Bird RD to the centerline of Granddaddy Branch; thence northeast along the centerline of Granddaddy Branch to the centerline of Yellow Bluff RD; thence northwesterly along the centerline of Yellow Bluff RD to the centerline of Main ST; thence northerly along the centerline of Main ST to the Duval County Line/Nassau River; thence easterly and southeasterly along the Duval County Line/Nassau River to the Atlantic Ocean and southerly to the point of origin.

District 3:

For a point of beginning, begin at the centerline of San Pablo RD and the centerline of J. Turner Butler BLVD; thence westerly along J. Turner Butler BLVD to the centerline of Southside BLVD; thence northerly along the centerline of Southside BLVD to the centerline of Gate PKWY N; thence southeasterly along the centerline of Gate PKWY N to the centerline of Town Center PKWY; thence easterly along the centerline of Town Center PKWY to the centerline of Big Island DR; thence NORTH 18°25'19" WEST a distance of 497 FT; thence NORTH 30°15'24" WEST a distance of 292 FT; thence NORTH 17°00'29" WEST a distance of 1456 FT; thence NORTH 00°04'43" WEST a distance of 1354 FT; thence NORTH 88°44'16" EAST a distance of 1594 FT to the centerline of Town Center PKWY; thence northeasterly along the centerline of Town Center PKWY to the centerline of St Johns Bluff RD S; thence northerly along the centerline of St Johns Bluff RD S to the centerline of Beach BLVD; thence westerly along the centerline of Beach BLVD to the centerline of Kernan BLVD S; thence northerly along the centerline of Kernan BLVD S a distance of 6935 FT to a point; thence due east a distance of 7960 FT to a point; thence due north a distance of 6680 FT to the centerline of Atlantic BLVD; thence easterly along the centerline of Atlantic BLVD to the centerline of Kernan BLVD N; thence northerly along the centerline of Kernan BLVD N to the centerline of Ashley Melisse BLVD; thence easterly and southeasterly along the centerline of Ashley Melisse BLVD to the centerline of Mt. Pleasant Creek; thence northerly and northeasterly along the centerline of Mt. Pleasant Creek; thence northerly and northeasterly along the centerline of Mt. Pleasant Creek to a point 1459 FT due east of the centerline of Girvin RD; thence NORTH 90°00'00" EAST a distance of 1459 FT to the centerline of Girvin RD; thence northwesterly along the centerline of Girvin RD/Old Girvin RD to the centerline of Mt. Pleasant RD; thence easterly along the centerline of Mt. Pleasant RD to the centerline of Greenfield Creek; thence northerly along the centerline of Greenfield Creek to the centerline of Mt. Pleasant Creek; thence northerly along the centerline of Mt. Pleasant Creek to the centerline of Intercoastal Waterway/Chicopit Bay; thence southeasterly and southerly along the centerline of the Intercoastal waterway to the centerline of Hogpen Creek; thence westerly along the centerline of Hogpen Creek to a point 4343 FT due east of the northern terminus of San Pablo RD N; thence NORTH 85°03'32" WEST a distance of 1441 FT; thence SOUTH 85°59'07" WEST a distance of 4128 FT to a point 1225 feet west of the northerly terminus of San Pablo RD N thence due south 3265 feet to a point; thence due west 400 feet to the centerline of Queens Harbor BLVD; thence south along the centerline of Queens Harbor BLVD to the centerline of Atlantic BLVD; thence westerly along the centerline of Atlantic BLVD 386 FT; thence due south a distance of 6609 FT; thence NORTH 83°13'49" EAST a distance of 260 FT; thence NORTH 85°26'41" EAST a distance of 1461 FT; thence due south a distance of 5500 FT to the centerline of Beach BLVD; thence due east along the centerline of Beach BLVD to the centerline of San Pablo RD S; thence southerly along the centerline of San Pablo RD S to the centerline of J. Turner Butler BLVD and the point of origin.

District 4:

For a point of beginning, begin at the centerline of J. Turner Butler BLVD and the centerline of Southside BLVD; thence westerly along the centerline of J. Turner Butler BLVD to the centerline of I-95; thence northwesterly along the centerline of I-95 to the centerline of University BLVD; thence northeasterly along the centerline of University BLVD to the centerline of Atlantic BLVD; thence easterly along the centerline of Atlantic BLVD to the centerline of I-295; thence southerly along the centerline of I-295 a distance of 6680 FT to a point; thence due east to the centerline of Kernan BLVD; thence southerly along the centerline of Kernan BLVD to the centerline of Beach BLVD; thence westerly along the centerline of Beach BLVD to the centerline of St Johns Bluff RDS; thence southerly along the centerline of St Johns Bluff RD S to the centerline of Town Center PKWY; thence southwestly along the centerline of Town Center PKWY a distance of 1,800 FT; thence SOUTH 88°44'16" WEST a distance of 1594 FT, thence SOUTH 00°04'43" EAST a distance of 1354 FT; thence SOUTH 17°00'29" EAST a distance of 1456 FT; thence SOUTH 29°55'48" EAST a distance of 300 FT; thence SOUTH 18°25'19" EAST a distance of 500 FT to the centerline of Town Center PKWY; thence westerly along the centerline of Town Center PKWY to the centerline of Gate PKWY; thence northwesterly along the Centerline of Gate PKWY to the centerline of Southside BLVD; thence southeasterly along the centerline of Southside BLVD to the centerline of J. Turner Butler BLVD and the point of origin.

District 5:

For a point of beginning, begin at the centerline of CSX RR and the centerline of Shad RD; thence westerly along the centerline of Shad RD to the centerline of Hood RD; thence westerly along the centerline of Hood RD to the centerline of Old St Augustine RD; thence northwesterly along the centerline of Old St. Augustine RD to the centerline of San Jose BLVD; thence northerly along the centerline of San Jose BLVD to the centerline of Goodby's Creek; thence westerly along the centerline of Goodby's Creek to the centerline of the St. Johns River; thence northerly and easterly along the centerline of the St. Johns River to the centerline of the Isaiah D Hart Bridge; thence southeasterly along the centerline of the Isaiah D Hart Bridge to the centerline of Atlantic BLVD; thence northeasterly along the centerline of Atlantic BLVD to the centerline of University BLVD; thence southerly and southeasterly along the centerline of University BLVD to the centerline of I-95; thence southeasterly along the centerline of I-95 to the centerline of J. Turner Butler BLVD; thence southwestly along the centerline of J. Turner Butler BLVD to the centerline of Philips HWY; thence southeasterly along the centerline of Philips HWY a distance of 466 FT to a point; thence westerly SOUTH 90°00'00" WEST a distance of 1194 FT to CSX RR access road; thence southeasterly along CSX access road to the centerline of CSX RR; thence southeasterly along the centerline of CSX RR to the centerline of Shad RD and the point of origin.

District 6:

For a point of beginning, begin at the southern line of Section 31, Township 4 South, Range 28 East and the centerline of Durbin Creek; thence westerly along the Duval County Line a distance of 4000 FT to a point; thence due north along the Duval County Line a distance of 5876 FT to a point on the centerline of Durbin Creek; thence westerly along the centerline of Durbin Creek to the centerline of Julington Creek; thence southwestly and westerly along the centerline of Julington Creek to the centerline of the St. Johns River; thence northerly along the centerline of the St. Johns River to the centerline of Goodby's Creek; thence easterly along the centerline of Goodby's Creek to the centerline of San Jose BLVD; thence southerly along the centerline of San Jose

BLVD to the centerline of Old St. Augustine BLVD; thence southeasterly along the centerline of Old St. Augustine BLVD to the centerline of Hood RD; thence easterly along Hood RD to the centerline of Shad RD; thence easterly along the centerline of Shad RD to the centerline CSX RR; thence southeasterly along the centerline of CSX RR to the centerline of I-95; thence southerly and southeasterly along the centerline of I-95 to the centerline of Corklan Branch; thence southwesterly along the centerline of Corklan Branch to the centerline of Durbin Creek; thence southeasterly along the centerline of Durbin Creek to the Duval County Line and the point of origin.

District 7:

For a point of beginning, begin at the centerline of the St. Johns River and the centerline of the Isaiah D. Hart Bridge; thence southwesterly, northwesterly, and southwesterly along the centerline of the St. Johns River to the centerline of the John T. Aslop Bridge; thence westerly and southwesterly along the centerline of the St. Johns River to the centerline of I-95; thence northwesterly, northeasterly and northerly along the centerline of I-95 to the centerline of CSX RR; thence northeasterly and easterly along the centerline of CSX RR to the centerline of Main ST; thence northeasterly, northwesterly and northerly along the centerline of Main ST to the centerline of Clark RD; thence easterly along the centerline of Clark RD to the centerline of I-95; thence northeasterly along the centerline of I-95 to the centerline of Dunn AVE; thence westerly, northwesterly and westerly along the centerline of Dunn AVE; to the centerline of I-295; thence northeasterly around a curve to the centerline of Lem Turner RD; thence northwesterly along the centerline of Lem Turner RD to the Duval County Line; thence northeasterly around a curve of the Duval County Line to the centerline of Main ST; thence southwesterly and southerly along the centerline of Main ST to the centerline of Yellow Bluff RD; thence southeasterly along the centerline of Yellow Bluff RD to the centerline of Granddaddy Branch; thence southwesterly along the centerline of Granddaddy Branch to the centerline of Bird RD; thence westerly along the centerline of Bird RD to the centerline of Wade RD; thence southerly along the centerline of Wade RD to the centerline of Polk RD; thence due east a distance of 3315 FT more or less to a point; thence SOUTH 25°00'00" WEST a distance of 3108 FT; thence SOUTH 30°00'00" EAST a distance of 1123 FT; thence SOUTH 20°00'00" EAST a distance of 1240 FT to the centerline of Starratt RD; thence westerly and southwesterly along the centerline of Starratt RD to the centerline of New Berlin RD; thence northeasterly along the centerline of New Berlin RD to the centerline of Pulaski RD; thence southerly, southeasterly, and southerly along the centerline of Pulaski RD to the centerline of Eastport RD; thence northwesterly, westerly, and southwesterly along the centerline of Eastport RD to the centerline of Main ST; thence southwesterly along the centerline of Main ST to the centerline of Busch DR; thence easterly, southerly, southwesterly, and southerly along the centerline of Busch DR to the centerline of Zoo PKWY; thence easterly along the centerline of Zoo PKWY to the centerline of CSX RR; thence southeasterly, easterly, and northeasterly along the centerline of CSX RR to the centerline of Zoo PKWY; thence easterly and northeasterly along Zoo PKWY to the centerline of Broward Creek; thence southeasterly and southerly along the channel to the centerline of the St. Johns River; thence southwesterly and southerly along the centerline of the St. Johns River to the centerline of the Isaiah D. Hart Bridge and the point of beginning.

District 8:

For a point of beginning, begin at the centerline of I-95 and the centerline of Kings RD; thence northwesterly along the centerline of Kings RD to the centerline of Myrtle AVE; thence northerly along the centerline of Myrtle AVE; to the centerline of 6th ST; thence westerly along the centerline of 6th ST to the centerline of Grunthal ST; thence northerly along the centerline of Grunthal ST to the centerline of 12th ST; thence westerly, northerly, and westerly along 12th ST to the centerline of Fairfax ST; thence northerly along the centerline of Fairfax ST to the centerline of MLKJR PKWY; thence westerly along the centerline of MLKJR PKWY to the centerline of Canal ST; thence northerly along Canal ST N to the centerline of 33rd ST W; thence westerly along the centerline of 33rd ST W to the centerline of Avenue "B"; thence northerly along the centerline of Avenue "B" to the centerline of Moncrief RD W; thence westerly along the centerline of Moncrief RD W to the centerline of Owen AVE; thence northeasterly along the centerline of Owen AVE; to the centerline of McMillan AVE; thence northwesterly along the centerline of McMillan AVE; to the centerline on Winton DR; thence northeasterly along the centerline of Winton DR to the centerline of Ribault Scenic DR; thence northwesterly along the centerline of Ribault Scenic Drive to the centerline of Howell Dr; thence northwesterly along the centerline of Howell DR to the northern shore of the Ribault River; thence northeasterly along the northern shore of the Ribault River to a point just south of Ribault AVE; thence northerly along the centerline of Ribault AVE; to the centerline of Soutel DR; thence southwesterly and westerly along the centerline of Soutel DR to the centerline of Gibson AVE; thence northerly along the centerline of Gibson AVE; to the centerline of Trout River BLVD; thence easterly along the centerline of Trout River BLVD to the centerline of Nine Mile Creek; thence southerly and southeasterly along the southern shore of Nine Mile Creek to the centerline of Wagner RD; thence NORTH 40°00'00" WEST a distance of 459 FT to the centerline of NK.NGEIT95RP; thence southerly along the centerline of NK.NGEIT95RP to the centerline of New Kings RD; thence NORTH 40°00'00" WEST a distance of 250 FT; thence SOUTH 50°00'00" WEST to the centerline of Moncrief-Dinsmore RD; thence SOUTH 12°00'00" WEST to the centerline of CSX RR; thence southeasterly along the centerline of CSX RR to the centerline of Moncrief RD; thence westerly along the centerline of Moncrief RD to the centerline of I-295; thence southwesterly and southerly along the centerline of I-295 to the centerline of Pritchard RD; thence westerly along the centerline of Pritchard RD to the centerline of Bulls Bay HWY thence southerly along the centerline of Bulls Bay HWY to the centerline of Old Plank RD; thence westerly along the centerline of Old Plank RD to the centerline of Halsema RD; thence southerly along the centerline of Halsema RD to the centerline of Beaver ST; thence southwesterly and westerly along the centerline of Beaver ST to the centerline of Otis RD; thence northerly and northeasterly along the centerline of Otis RD to the Duval County Line; thence northeasterly along the Duval County Line to the centerline of Lem Turner RD; thence southeasterly and southerly along the centerline of Lem Turner RD to the centerline of I-295; thence southwesterly along the centerline of I-295 to the centerline of Dunn AVE; thence easterly, southeasterly, and easterly along the centerline of Dunn AVE; to the centerline of I-95; thence southerly along the centerline of I-95 to the centerline of Clark RD; thence easterly along the centerline of Clark RD to the centerline of Main ST; thence southeasterly and southwesterly along the centerline of Main ST to the centerline of CSX RR; thence westerly and southwesterly along the centerline of CSX RR to the centerline of I-95; thence southerly along the centerline of I-95 to the centerline of Kings RD and the point of origin.

District 9:

For a point of beginning, begin at the centerline of I-95 and Kings RD; thence southerly along the centerline of I-95 to the centerline of I-10; thence westerly along the centerline of I-10 to the centerline of Stockton ST; thence southerly along the centerline of Stockton ST to the centerline of Phyllis ST; thence westerly along the centerline of Phyllis ST to the centerline of CSX RR; thence southwesterly along the centerline of CSX RR to the centerline of Roselle ST; thence westerly along the centerline of Roselle ST to the centerline of King ST; thence southerly along the centerline of King ST to the centerline of CSX RR; thence southwesterly along the centerline of CSX RR to the centerline of Willow Branch AVE; thence southerly along the centerline of Willow Branch AVE; to the centerline of Old Roosevelt BLVD; thence southwesterly along the centerline of Old Roosevelt BLVD to the centerline of Roosevelt BLVD; thence southerly along the centerline of Roosevelt BLVD to the centerline of Post ST; thence westerly along the centerline of Post ST to the centerline of Plymouth ST; thence southwesterly along the centerline of Plymouth ST to the centerline of Day AVE; thence northwesterly and northerly along the centerline of Day AVE; to the centerline of Corby ST; thence westerly and southwesterly along the centerline of Corby ST to the centerline of Owen AVE; thence northerly along the centerline of Owen AVE; to the centerline of Brierfield DR; thence along the centerline of Brierfield DR around a curve to the left to the centerline of Post ST; thence west and southwest along the centerline of Post ST to the centerline of Melba ST; thence north along the centerline of Melba ST to the centerline of College ST; thence westerly along the centerline of College ST to the centerline of Edgewood AVE S; thence northwesterly along the centerline of Edgewood AVE S to the centerline of Hamilton ST; thence southerly along the centerline of Hamilton ST to the centerline of Royal AVE; thence westerly along the centerline of Royal AVE; to the centerline of Murray DR; thence southerly along the centerline of Murray DR to the centerline of Ulmer ST; thence westerly along the centerline of Ulmer ST to the centerline of Cassat AVE; thence southerly along the centerline of Cassat AVE; to the centerline of Quan DR; thence westerly along the centerline of Quan DR to the centerline of Royce AVE; thence northerly and westerly along the centerline of Royce AVE; to the centerline of Lake Shore BLVD; thence northerly along the centerline of Lake Shore BLVD to the centerline of Royce AVE; thence westerly along the centerline of Royce AVE; to the centerline of Ellis RD S; thence southerly and southwesterly along the centerline of Ellis RD S to the centerline of Park ST; thence southerly along the centerline of Park ST to the centerline of Snug Harbour LN; thence southerly along the centerline of Snug Harbour LN to the centerline of Cedar River; thence southerly along the centerline of Cedar River to the centerline of Fishing Creek; thence southerly along the centerline of Fishing Creek to the centerline of Timuquana RD; thence easterly along centerline of Timuquana RD to the centerline of Catoma ST; thence north along the centerline of Catoma ST to the centerline of Ortega Farms BLVD; thence southeasterly along the centerline of Ortega Farms BLVD to the centerline of 107th ST thence west along the centerline of 107th ST to the centerline of Catoma ST; thence south along the centerline of Catoma ST to the centerline of 110th ST; thence west along the centerline of 110th ST to the centerline of Wesconnett BLVD; thence south along the centerline of Wesconnett BLVD to the centerline of 118th ST; thence easterly along the centerline of 118th ST to the centerline of Aline ST; thence southerly along the centerline of Aline ST to the centerline of Morse AVE; thence west along the centerline of Morse AVE; to the centerline of Ednaray RD; thence south along the centerline of Ednaray RD to the centerline of Hurdia RD; thence easterly along the centerline of Hurdia RD to the centerline of Seaboard AVE; thence south along the centerline of Seaboard AVE; to a point; thence SOUTH 37°00'00" WEST a distance 190 FT; thence SOUTH 47°00'00" WEST a distance of 100 FT; thence SOUTH 71°30'00" WEST a distance of 845 FT; thence SOUTH 35°00'00" EAST a distance of 750 FT; thence SOUTH 22°30'00" east a distance of 3410 FT more or less to the centerline of Ortega River; thence southerly along the centerline of Ortega River to the centerline of Collins RD; thence westerly along the centerline of Collins RD to the centerline of Blanding

BLVD; thence southerly along the centerline of Blanding BLVD to the centerline of I-295; thence westerly and northwesterly and northerly along the centerline of I-295 to the centerline of 103rd ST; thence easterly along the centerline of 103rd ST to the centerline of Jammes RD; thence northerly along the centerline of Jammes RD to the centerline of Aldington DR; thence northerly along the centerline of Aldington DR to the centerline of Wilson BLVD; thence westerly along the centerline of Wilson BLVD to the centerline of Lane AVE S; thence northerly along the centerline of Lane AVE S; to the centerline of Normandy BLVD; thence easterly along the centerline of Normandy BLVD to the centerline of Ellis RD S; thence northerly along the centerline of Ellis RD S to the centerline of I-10; thence easterly along the centerline of I-10 to the centerline of Cassat AVE; thence northerly along the centerline of Cassat AVE; to the centerline of Edgewood AVE S; thence northerly along the centerline of Edgewood AVE S to the centerline of Edgewood AVE N; thence northerly along the centerline of Edgewood AVE N to the centerline of CSX RR; thence easterly along the CSX RR to the centerline of Georgia Southern & Florida RR; thence southerly along the centerline of Georgia Southern & Florida RR to the centerline of Old Kings RD; thence southeasterly along the centerline of Old Kings RD to the centerline of CSX RR spur; thence northeasterly and easterly along the spur of CSX RR spur to the centerline of CSX RR; thence northwesterly and northerly and northeasterly around a curve to the east of CSX RR and continuing northeasterly along the centerline of CSX RR to the centerline of Cleveland RD; thence southerly along the centerline of Cleveland RD to the centerline of 30th ST W; thence easterly along the centerline of 30th ST W to the centerline of Canal ST N; thence southerly along the centerline of Canal ST N to the centerline of MLKJR PKWY; thence easterly along the centerline of MLKJR PKWY to the centerline of Fairfax ST; thence southerly along the centerline of Fairfax ST to the centerline of 12th ST W; thence easterly, southerly, easterly along the centerline of 12th ST W to the centerline of Grunthal ST; thence southerly along the centerline of Grunthal ST to the centerline of 6th ST W; thence easterly along the centerline of 6th ST W to the centerline of Myrtle AVE N; thence southerly along the centerline of Myrtle AVE N to the centerline of Kings RD; then southeasterly along the centerline of Kings Rd to the centerline of I-95 and the point of beginning.

District 10:

For a point of beginning, begin at the centerline of I-295 and the centerline of Collins RD; thence westerly along the centerline of Collins RD to the centerline of McGirts Creek; thence northwesterly and northerly and northwesterly and northerly to the centerline of 103rd ST; thence easterly along the centerline of 103rd ST to the centerline of Ken RD; thence northerly along the centerline of Ken RD to the centerline of Firetower RD; thence easterly along the centerline of Firetower RD to the centerline of Old Middleburg RD N; thence northerly along the centerline of Old Middleburg RD N to the centerline Noroad; thence westerly along the centerline of Noroad a distance of 3828 FT; thence due north a distance of 4838 FT; thence NORTH 47°21'57" EAST a distance of 685 FT; thence due east a distance of 2158 FT; thence due south a distance of 195 FT to the centerline of Wilson BLVD; thence easterly along the centerline of Wilson BLVD to the centerline of Fouraker RD; thence northerly along the centerline of Fouraker Rd to the centerline of Patou DR S; thence easterly, northeasterly, and northerly along the centerline of Patou DR S to the centerline of Le Mans DR; thence along the centerline of Le Mans DR a distance of 165 FT to a point; thence SOUTH 81°00'00" EAST a distance of 245 FT; thence NORTH 46°00'00" WEST a distance of 295 FT; thence NORTH 58°00'00" EAST a distance of 535 FT; thence NORTH 44°00'00" EAST a distance of 710 FT to the centerline of Valley Crossing DR; thence northerly along the centerline of Valley Crossing DR to the centerline of Herlong RD; thence easterly along the centerline of Herlong RD to the centerline of Old Middleburg RD N; thence northerly along the centerline of Old Middleburg RD N to the centerline of Memorial Park RD; thence northerly along the centerline of Memorial Park RD to the centerline of Normandy BLVD; thence southwestly along the centerline of

Normandy BLVD to the centerline of I-295; thence northerly along the centerline of I-295 to the centerline I-10; thence westerly along the centerline of I-10 to the centerline of Cahoon Rd; thence northerly along the centerline of Cahoon RD to the centerline of Devoe ST; thence westerly along the centerline of Devoe ST to the centerline of Jackson AVE S; thence northerly along the centerline of Jackson AVE S to the centerline of Jackson AVE N; thence northerly along the centerline of Jackson AVE N to the centerline of Old Plank RD; thence westerly along the centerline of Old Plank RD to the centerline of Bulls Bay HWY thence northerly along the centerline of Bulls Bay HWY to the centerline of Pritchard RD; thence easterly along the centerline of Pritchard RD to the centerline of I- 295; thence northerly along the centerline of I-295 to the centerline of Moncrief RD W; thence easterly along the centerline of Moncrief RD W to the centerline of CSX RR a distance of 3470 FT more or less to a point; thence NORTH 67°00'00" EAST a distance of 370 FT; thence NORTH 34°00'00" EAST a distance of 1928 FT to the centerline of Nine Mile Creek; thence easterly and northerly along the centerline of Nine Mile Creek to the centerline of Trout River BLVD; thence easterly, northeasterly, and easterly along Trout River BLVD to the centerline of Gibson AVE; thence southerly along the centerline of Gibson AVE; to the centerline of Soutel DR; thence easterly along the centerline of Soutel DR to the centerline Ribault AVE; thence southerly along the centerline of Ribault AVE; to the centerline of Ribault River; thence southwesterly along the centerline of Ribault River to the centerline of Ribault Scenic DR; thence southeasterly along the centerline of Ribault Scenic DR to the centerline of Winton DR; thence southwesterly along the centerline of Winton DR to the centerline of McMillan AVE; thence southeasterly along the centerline of McMillan AVE; to the centerline of Owen AVE; thence southwesterly along the centerline of Owen AVE; to the centerline Moncrief RD W; thence southeasterly along the centerline of Moncrief RD W to the centerline of Avenue "B"; thence southerly along the centerline of Avenue "B" to the centerline of 33rd ST W; thence easterly along the centerline of 33rd ST W to the centerline of Canal ST N; thence southerly along the centerline of Canal ST N to the centerline of 30th ST W; thence westerly along the centerline of 30th ST W to the centerline of Cleveland RD; thence northwesterly along the centerline of Cleveland RD to the centerline of CSX RR; thence southwesterly and southerly and southeasterly along the centerline of CSX RR to the centerline of CSX RR; thence westerly along CSX RR to CSX RR spur; thence southwesterly along the centerline of the CSX RR spur to the centerline of Old Kings RD; thence northwesterly along the centerline of Old Kings RD to the centerline of Georgia Southern & Florida RR; thence northwesterly along the centerline of Georgia Southern & Florida RR to the centerline of CSX RR; thence southwesterly along the centerline of CSX RR to the centerline of Edgewood AVE N; thence southerly along the centerline of Edgewood AVE; N to the centerline of Edgewood AVE S; thence southerly along the centerline of Edgewood AVE S to the centerline of Cassat AVE; thence southerly along the centerline of Cassat AVE; to the centerline of I-10; thence westerly along the centerline of I-10 to the centerline of Ellis RD S; thence southerly along the centerline of Ellis RDS to the centerline of Normandy BLVD; thence southwesterly along the centerline of Normandy BLVD to the centerline of Lane AVE S; thence southerly along the centerline of Lane AVE S to the centerline of Wilson BLVD; thence easterly along the centerline of Wilson BLVD to the centerline of Aldington DR; thence southerly along the centerline of Aldington DR to the centerline of Jammes Rd; thence southerly along the centerline of Jammes RD to the centerline of 103rd ST; thence west on the centerline of 103rd ST to the centerline of I-295; thence southerly along the centerline of I-295 to the centerline of Collins RD and the point of beginning.

District 11:

For a point of beginning, begin at the southeast corner of Section 36, Township 4 South, Range 28 East, Duval County; thence westerly along the centerline of the Duval County line to the centerline of Durbin Creek; thence northeasterly along the centerline of Durbin Creek to the centerline of I-95; thence northwesterly along the centerline of I-95 to the centerline of CSX RR; thence northwesterly along the centerline of CSX RR to CSX RR access road; thence northwesterly along the centerline of CSX RR access road to a point; thence NORTH 90°00'00" EAST a distance of 1194 FT to the centerline of Philips HWY; thence northerly along the centerline of Philips HWY to J Turner Butler BLVD; thence northeasterly and easterly along the centerline of J. Turner Butler BLVD to the centerline of San Pablo RD; thence southerly along the centerline of San Pablo RD and the Duval County Line to the point of origin.

District 12:

For a point of beginning, begin at the centerline of Oakleaf Village PKWY and the Duval County Line; thence westerly, northerly, and northeasterly along the centerline of the Duval County Line to the centerline of Otis RD; thence southeasterly along the centerline of Otis RD to the centerline of Beaver ST; thence westerly along centerline of Beaver ST to the centerline of Halsema RD; thence northerly along the centerline of Halsema RD to the centerline of Old Plank RD; thence westerly along the centerline of Old Plank RD to the centerline of Jackson AVE N; thence southerly along the centerline of Jackson AVE N; to the centerline of Devoe ST; thence easterly along the centerline of Devoe ST to the centerline of Cahoon RD; thence southerly along the centerline of Cahoon RD to the centerline of I-10; thence easterly along the centerline of I-10 to the centerline of I-295; thence southerly along the centerline of I-295 to the centerline of Normandy BLVD; thence northeasterly along the centerline of Normandy BLVD to the centerline of Memorial Park RD; thence southeasterly along the centerline of Memorial Park RD to the centerline of Old Middleburg RD N; thence southwestly along the centerline of Old Middleburg RD N to the centerline of Herlong RD; thence westerly along the centerline of Herlong RD to the centerline of I-295; thence SOUTH 40°00'00" WEST a distance of 334 FT to the centerline of Rudy CT; thence westerly along the centerline of Rudy CT to the centerline of Valley Crossing DR; thence southerly along the centerline of Valley Crossing Dr a distance of 604 FT to a point; thence SOUTH 40°00'00" WEST a distance of 711 FT; thence SOUTH 45°00'00" WEST a distance of 525 FT; thence SOUTH 45°00'00" EAST 295 FT; thence NORTH 10°00'00" WEST a distance of 495 FT to the centerline of Patou DR S; thence southerly, southwestly, and westerly along the centerline of Patou DR S to the centerline of Fouraker RD; thence southerly along the centerline of Fouraker RD to the centerline of Wilson BLVD; thence westerly along the centerline of Wilson BLVD a distance of 2837 FT to a point; thence NORTH 05°00'00" WEST a distance of 195 FT; thence due west a distance of 2158 ft; thence S47°21'57"W a distance of 685 FT; thence due south a distance of 4838 FT to the centerline of Noroad; thence easterly along the centerline of Noroad to the centerline of Old Middleburg RD N; thence southeasterly along the centerline of Old Middleburg RD N to the centerline of Firetower RD; thence southwestly along the centerline of Firetower RD to the centerline of Ken RD; thence southeasterly along the centerline of Ken RD to the centerline of 103rd ST; thence westerly along the centerline of I03rd ST to the centerline of McGirts Creek; thence southerly and southeasterly along the centerline of McGirts Creek to the centerline line of Mile Branch; thence westerly along the centerline of Mile Branch to the centerline of Shindler DR; thence due south along the centerline of Shindler DR to the centerline of Collins RD; thence due west along the

centerline of Collins RD to the centerline of Old Middleburg RD S; thence southwesterly along the centerline of Old Middleburg RD S to the centerline of Oakleaf Village PKWY; thence southwesterly along the centerline of Oakleaf Village PKWY to the Duval County Line and the point of origin.

District 13:

For a point of beginning, begin at the centerline of the Duval County RD at the Atlantic Ocean; thence westerly along the centerline of the Duval County Line to the centerline of San Pablo RD; thence northerly along the centerline of San Pablo RD to the centerline of Beach BLVD; thence due west along Beach BLVD to the centerline of Suni Pines BLVD; thence due north a distance of 5500 FT; thence SOUTH 85°25'09" WEST a distance of 1462 FT; thence SOUTH 83°09'40" WEST a distance of 562 FT; thence due north to the centerline of Atlantic BLVD; thence west along the centerline of Atlantic BLVD a distance of 386 feet to the centerline of Queens Harbor BLVD; thence north along the centerline of Queens Harbor BLVD a distance of 396 feet; thence due east a distance of 400 feet to a point; thence due north a distance of 3265 feet to a point 1225 feet west of the northerly terminus of San Pablo RD; thence NORTH 85°59'07" EAST a distance of 4128 FT to a point; thence SOUTH 85°03'32" EAST a distance of 1441 FT to the centerline of the Intercoastal Waterway; thence northerly along the centerline of the Intercoastal Waterway to the centerline of the St. Johns River; thence easterly along the centerline of the St. Johns River to the Duval County line and the Atlantic Ocean; thence southerly along the Duval County line to the point of origin.

District 14:

For a point of beginning, begin at the centerline of the Buckman Bridge and the centerline of the St. Johns River; thence westerly along the Duval County Line to the centerline of Oakleaf Village PKWY; thence northwesterly along the centerline of Oakleaf Village PKWY; thence northeasterly along the centerline of Oakleaf Village PKWY to the centerline of Old Middleburg RD S; thence northeasterly along the centerline of Old Middleburg RD S east to the centerline of Collins RD; thence easterly along the centerline of Collins RD to the centerline of Shindler DR; thence due north along the centerline of Shindler DR to the centerline of Mile Branch; thence east along the centerline of Mile Branch to the centerline of McGirts Creek; thence southeasterly along the centerline of McGirts Creek to the centerline of Collins Rd; thence easterly along the centerline of Collins RD to the centerline of I-295; thence southeasterly and easterly along the centerline of I-295 to the centerline of Blanding BLVD; thence northerly along the centerline of Blanding BLVD to the centerline of Collins RD; thence easterly and southeasterly along the centerline of Collins RD; thence easterly and southeasterly along the centerline of Collins RD to the western shore of Ortega River; thence northerly and northeasterly along the northwestern bank of a distance of 2670 More or less to a point; thence northwesterly NORTH 65°00'00" WEST a distance of 3442 FT; thence NORTH 65°00'00" WEST a distance of 766 FT to the centerline of Townsend RD thence NORTH 20°00'00" EAST a distance of 840 FT; thence NORTH 45°00'00" EAST a distance of 322 FT to the centerline of Seaboard AVE; thence northerly along the centerline of Seaboard AVE; to the centerline of Hurdia RD; thence westerly along the centerline of Hurdia RD to the centerline of Ednaray RD; thence northerly along the centerline of Ednaray Rd to the centerline of Morse AVE; thence easterly along the centerline of Morse RD to the centerline of Aline RD; thence northerly along the centerline of Aline RD to the centerline of 118th ST; thence westerly along the centerline of 118th ST to the centerline of Old Wesconnett BLVD; thence northerly along the centerline of Old Wesconnett BLVD to the centerline of Wesconnett BLVD; thence northeasterly along the centerline of Wesconnett BLVD to the

centerline of 110th ST; thence easterly along the centerline of 110th ST to the centerline of Catoma ST; thence northerly along the centerline of Catoma ST to the centerline of 107th ST; thence easterly along the centerline of 107th ST to the centerline of Ortega Farms BLVD; thence northwesterly along the centerline of Ortega Farms BLVD to the centerline of Catoma ST; thence southerly along the centerline of Catoma ST to the centerline of Timuquana RD; thence westerly along the centerline of Timuquana RD to the centerline of Fishing Creek; thence northerly and northeasterly along the centerline of Fishing Creek to the centerline of Cedar River; thence northerly along the centerline of Cedar River to the centerline of centerline of Snug Harbour LN; thence northerly along the centerline Snug Harbour LN to the centerline of Park ST; thence northwesterly along the centerline of Park ST to the centerline of S Ellis RD; thence northerly along the centerline of S Ellis RD to the centerline of Royce AVE; thence easterly and southerly along the centerline of Royce AVE; to the centerline of Quan DR; thence easterly along the centerline of Quan DR to the centerline of Cassat AVE; thence northerly along the centerline of Cassat AVE; to the centerline of Ulmer ST; thence easterly along the centerline of Ulmer ST to the centerline of Murray DR; thence northerly along the centerline of Murray DR to the centerline of Royal AVE; thence easterly along the centerline of Royal AVE; to the centerline of Hamilton ST; thence northerly along the centerline of Hamilton ST to the centerline of Edgewood AVE S; thence southeasterly along the centerline of Edgewood AVE S to the centerline of College ST; thence easterly along the centerline of College ST to the centerline of Melba ST; thence southerly along the centerline of Melba ST to the centerline of Post ST; thence northeasterly and easterly along the centerline of Post ST to the centerline of Owen AVE; thence southeasterly along the centerline of Owen AVE; to the centerline of Corby AVE; thence northeasterly and easterly along the centerline of Corby ST to the centerline of Day AVE; thence southerly along the centerline of Day AVE; to the centerline of Plymouth ST; thence northeasterly along the centerline of Plymouth ST to the centerline of Post ST; thence easterly along the centerline of Post ST to the centerline of Roosevelt BLVD; thence northerly along the centerline of Roosevelt BLVD to the centerline of Roosevelt BLVD; thence northeasterly along the centerline of Roosevelt BLVD to the centerline of Willow Branch AVE; thence northerly along the centerline of Willow Branch AVE; to the centerline of CSX RR; thence northeasterly along the centerline of CSX RR to the centerline of King ST; thence northerly along the centerline of King ST to the centerline of Rosselle ST; thence easterly along the centerline of Rosselle ST to the centerline of Phyllis ST; thence easterly along the centerline of Phyllis ST to the centerline of Stockton ST; thence northeasterly along the centerline of Stockton ST to the centerline of I-10; thence easterly along the centerline of I-10 to the centerline of I-95; thence southeasterly along the centerline of I-95 to the centerline of the St. Johns River; thence southerly along the centerline of the St. Johns River to the centerline of the Buckman Bridge and the point of origin.

| | | | | | | | |
|-----------------|------------|-----------------|---|-----------------|---|-----------------|---|
| Block | DistrictID | 120310146041030 | 1 | 120310151003008 | 1 | 120310154002012 | 1 |
| 120310149022000 | 1 | 120310146041019 | 1 | 120310151003014 | 1 | 120310154002017 | 1 |
| 120310149023001 | 1 | 120310145001012 | 1 | 120310151003005 | 1 | 120310154002007 | 1 |
| 120310149023003 | 1 | 120310146041029 | 1 | 120310151003022 | 1 | 120310154002008 | 1 |
| 120310149023000 | 1 | 120310146041031 | 1 | 120310152002001 | 1 | 120310154002005 | 1 |
| 120310146012017 | 1 | 120310145001002 | 1 | 120310149011013 | 1 | 120310154002016 | 1 |
| 120310146012016 | 1 | 120310145001009 | 1 | 120310149011012 | 1 | 120310154002013 | 1 |
| 120310146012013 | 1 | 120310146041028 | 1 | 120310149011004 | 1 | 120310154002015 | 1 |
| 120310146012012 | 1 | 120310146041024 | 1 | 120310149011003 | 1 | 120310154001016 | 1 |
| 120310146012010 | 1 | 120310146041032 | 1 | 120310149013008 | 1 | 120310154002014 | 1 |
| 120310149024006 | 1 | 120310146041033 | 1 | 120310149013007 | 1 | 120310154001017 | 1 |
| 120310149024007 | 1 | 120310146041025 | 1 | 120310151003006 | 1 | 120310154002006 | 1 |
| 120310149024004 | 1 | 120310146041027 | 1 | 120310149013015 | 1 | 120310154001008 | 1 |
| 120310149024003 | 1 | 120310146041026 | 1 | 120310149013016 | 1 | 120310154002001 | 1 |
| 120310149024005 | 1 | 120310146042020 | 1 | 120310149013009 | 1 | 120310154002004 | 1 |
| 120310146012003 | 1 | 120310146042014 | 1 | 120310151003004 | 1 | 120310154002003 | 1 |
| 120310146012000 | 1 | 120310146041017 | 1 | 120310149013010 | 1 | 120310152001009 | 1 |
| 120310146012002 | 1 | 120310146041014 | 1 | 120310149013006 | 1 | 120310154002000 | 1 |
| 120310147022000 | 1 | 120310146041015 | 1 | 120310149013005 | 1 | 120310154001007 | 1 |
| 120310147021004 | 1 | 120310146041011 | 1 | 120310149013004 | 1 | 120310154001015 | 1 |
| 120310147021006 | 1 | 120310146041020 | 1 | 120310149013003 | 1 | 120310154001020 | 1 |
| 120310147021002 | 1 | 120310146041016 | 1 | 120310151003016 | 1 | 120310154001009 | 1 |
| 120310147021005 | 1 | 120310146041013 | 1 | 120310151003017 | 1 | 120310154001021 | 1 |
| 120310147031001 | 1 | 120310146041010 | 1 | 120310151003018 | 1 | 120310154001022 | 1 |
| 120310147031006 | 1 | 120310146041009 | 1 | 120310151003003 | 1 | 120310154001010 | 1 |
| 120310147031002 | 1 | 120310146041012 | 1 | 120310151003002 | 1 | 120310154001006 | 1 |
| 120310147031004 | 1 | 120310150011011 | 1 | 120310150012003 | 1 | 120310154001005 | 1 |
| 120310147031003 | 1 | 120310146041021 | 1 | 120310150012000 | 1 | 120310154001004 | 1 |
| 120310147031008 | 1 | 120310146041022 | 1 | 120310150014024 | 1 | 120310154001003 | 1 |
| 120310147031005 | 1 | 120310146042016 | 1 | 120310151003019 | 1 | 120310156003012 | 1 |
| 120310147031007 | 1 | 120310146042017 | 1 | 120310151003021 | 1 | 120310156003016 | 1 |
| 120310147031000 | 1 | 120310146042019 | 1 | 120310151003020 | 1 | 120310149011001 | 1 |
| 120310147041001 | 1 | 120310146042018 | 1 | 120310151003001 | 1 | 120310149011002 | 1 |
| 120310147043000 | 1 | 120310146042015 | 1 | 120310151003000 | 1 | 120310149011005 | 1 |
| 120310147041005 | 1 | 120310146043005 | 1 | 120310150014007 | 1 | 120310148001012 | 1 |
| 120310147041013 | 1 | 120310146043003 | 1 | 120310150014008 | 1 | 120310148003003 | 1 |
| 120310147041008 | 1 | 120310146043006 | 1 | 120310149013014 | 1 | 120310147041021 | 1 |
| 120310147041009 | 1 | 120310146043004 | 1 | 120310149013011 | 1 | 120310147041020 | 1 |
| 120310147041000 | 1 | 120310146042006 | 1 | 120310149013017 | 1 | 120310148003002 | 1 |
| 120310147041007 | 1 | 120310146042009 | 1 | 120310150011002 | 1 | 120310148003004 | 1 |
| 120310147041010 | 1 | 120310146042010 | 1 | 120310150011004 | 1 | 120310148003001 | 1 |
| 120310147043001 | 1 | 120310146042013 | 1 | 120310150011008 | 1 | 120310148003008 | 1 |
| 120310147021000 | 1 | 120310146042011 | 1 | 120310150011003 | 1 | 120310148003000 | 1 |
| 120310147021001 | 1 | 120310146042012 | 1 | 120310150011005 | 1 | 120310147042009 | 1 |
| 120310148001015 | 1 | 120310146043002 | 1 | 120310150011001 | 1 | 120310147041019 | 1 |
| 120310148001004 | 1 | 120310146042001 | 1 | 120310146032012 | 1 | 120310147041018 | 1 |
| 120310148001014 | 1 | 120310146042008 | 1 | 120310150011010 | 1 | 120310147041016 | 1 |
| 120310148001006 | 1 | 120310146042007 | 1 | 120310149024008 | 1 | 120310147041015 | 1 |
| 120310148003007 | 1 | 120310146042000 | 1 | 120310149024001 | 1 | 120310147041017 | 1 |
| 120310148001013 | 1 | 120310146042002 | 1 | 120310149024000 | 1 | 120310147041014 | 1 |
| 120310148001003 | 1 | 120310146042003 | 1 | 120310149024002 | 1 | 120310147041012 | 1 |
| 120310148001009 | 1 | 120310146042005 | 1 | 120310146032005 | 1 | 120310147041011 | 1 |
| 120310148001010 | 1 | 120310146042004 | 1 | 120310146032004 | 1 | 120310147041006 | 1 |
| 120310148001007 | 1 | 120310152002020 | 1 | 120310146012004 | 1 | 120310147042001 | 1 |
| 120310148001002 | 1 | 120310152002015 | 1 | 120310146012005 | 1 | 120310147041003 | 1 |
| 120310148001005 | 1 | 120310152002012 | 1 | 120310146013004 | 1 | 120310147042011 | 1 |
| 120310148001011 | 1 | 120310152002013 | 1 | 120310154002053 | 1 | 120310147041002 | 1 |
| 120310148001008 | 1 | 120310152002011 | 1 | 120310154002036 | 1 | 120310149012001 | 1 |
| 120310148001001 | 1 | 120310152002009 | 1 | 120310154002052 | 1 | 120310149012002 | 1 |
| 120310148001000 | 1 | 120310152002010 | 1 | 120310154002049 | 1 | 120310149012000 | 1 |
| 120310153001003 | 1 | 120310152002000 | 1 | 120310154002038 | 1 | 120310147042003 | 1 |
| 120310150022000 | 1 | 120310151003011 | 1 | 120310154002037 | 1 | 120310147042002 | 1 |
| 120310150011006 | 1 | 120310151003010 | 1 | 120310154002056 | 1 | 120310149011000 | 1 |
| 120310150011017 | 1 | 120310151003012 | 1 | 120310154001025 | 1 | 120310149011007 | 1 |
| 120310150011016 | 1 | 120310151003013 | 1 | 120310154001024 | 1 | 120310149011008 | 1 |
| 120310150011015 | 1 | 120310151001000 | 1 | 120310154002055 | 1 | 120310147021011 | 1 |
| 120310150011012 | 1 | 120310151003023 | 1 | 120310154002039 | 1 | 120310147042010 | 1 |
| 120310145001010 | 1 | 120310151003015 | 1 | 120310154001029 | 1 | 120310147042007 | 1 |
| 120310145001011 | 1 | 120310151003009 | 1 | 120310154001030 | 1 | 120310147042006 | 1 |
| 120310146041023 | 1 | 120310151003007 | 1 | 120310154002018 | 1 | 120310147042005 | 1 |

| | | | | | | | |
|-----------------|---|-----------------|---|-----------------|---|-----------------|---|
| 120310147042004 | 1 | 120310149011009 | 1 | 120310156001002 | 1 | 120310156001010 | 1 |
| 120310147041004 | 1 | 120310149011019 | 1 | 120310154002057 | 1 | 120310156001017 | 1 |
| 120310147042008 | 1 | 120310149011020 | 1 | 120310153002008 | 1 | 120310156001023 | 1 |
| 120310147042000 | 1 | 120310149011006 | 1 | 120310153002007 | 1 | 120310156001000 | 1 |
| 120310147021007 | 1 | 120310149014017 | 1 | 120310153002005 | 1 | 120310156002011 | 1 |
| 120310147021009 | 1 | 120310149011011 | 1 | 120310153002006 | 1 | 120310156002014 | 1 |
| 120310147022006 | 1 | 120310147022021 | 1 | 120310154002031 | 1 | 120310156002007 | 1 |
| 120310146012015 | 1 | 120310149014016 | 1 | 120310154002021 | 1 | 120310156002005 | 1 |
| 120310146012018 | 1 | 120310149014009 | 1 | 120310154002032 | 1 | 120310156002006 | 1 |
| 120310146012001 | 1 | 120310149014018 | 1 | 120310154002022 | 1 | 120310156002004 | 1 |
| 120310146013010 | 1 | 120310149014004 | 1 | 120310154002023 | 1 | 120310156002009 | 1 |
| 120310146012011 | 1 | 120310149014011 | 1 | 120310153001016 | 1 | 120310156002002 | 1 |
| 120310150013006 | 1 | 120310149014003 | 1 | 120310153001013 | 1 | 120310156002008 | 1 |
| 120310150014025 | 1 | 120310147022019 | 1 | 120310153001014 | 1 | 120310156002003 | 1 |
| 120310150014023 | 1 | 120310149014002 | 1 | 120310153001015 | 1 | 120310156002001 | 1 |
| 120310150014022 | 1 | 120310147022013 | 1 | 120310153001002 | 1 | 120310155011013 | 1 |
| 120310150014021 | 1 | 120310147021010 | 1 | 120310153001005 | 1 | 120310156003003 | 1 |
| 120310150014019 | 1 | 120310147021012 | 1 | 120310153001007 | 1 | 120310156003001 | 1 |
| 120310150014009 | 1 | 120310147022020 | 1 | 120310153001012 | 1 | 120310156003000 | 1 |
| 120310150014010 | 1 | 120310147022018 | 1 | 120310153002000 | 1 | 120310156003004 | 1 |
| 120310150014015 | 1 | 120310147022017 | 1 | 120310153002001 | 1 | 120310156003002 | 1 |
| 120310150014011 | 1 | 120310147021013 | 1 | 120310154002020 | 1 | 120310156003005 | 1 |
| 120310150013004 | 1 | 120310147021008 | 1 | 120310154002019 | 1 | 120310156003006 | 1 |
| 120310150014020 | 1 | 120310147021014 | 1 | 120310154002011 | 1 | 120310156001008 | 1 |
| 120310150014012 | 1 | 120310147021003 | 1 | 120310154002010 | 1 | 120310156001007 | 1 |
| 120310150014004 | 1 | 120310147022005 | 1 | 120310154002009 | 1 | 120310156001014 | 1 |
| 120310150014002 | 1 | 120310147022012 | 1 | 120310154002002 | 1 | 120310156001013 | 1 |
| 120310150014016 | 1 | 120310147022016 | 1 | 120310153001006 | 1 | 120310156001012 | 1 |
| 120310150014013 | 1 | 120310147022014 | 1 | 120310153001011 | 1 | 120310155011038 | 1 |
| 120310150014014 | 1 | 120310147022011 | 1 | 120310152001007 | 1 | 120310155011039 | 1 |
| 120310150014001 | 1 | 120310147022024 | 1 | 120310152001008 | 1 | 120310155011037 | 1 |
| 120310150014006 | 1 | 120310147022003 | 1 | 120310152001004 | 1 | 120310155011014 | 1 |
| 120310149021016 | 1 | 120310147022015 | 1 | 120310155011001 | 1 | 120310155011028 | 1 |
| 120310149021014 | 1 | 120310147022004 | 1 | 120310155011002 | 1 | 120310155011027 | 1 |
| 120310150014003 | 1 | 120310147022007 | 1 | 120310154002033 | 1 | 120310155011026 | 1 |
| 120310149021012 | 1 | 120310147022002 | 1 | 120310154002035 | 1 | 120310155011035 | 1 |
| 120310149021013 | 1 | 120310149014014 | 1 | 120310154002034 | 1 | 120310155011029 | 1 |
| 120310149022002 | 1 | 120310149014006 | 1 | 120310154002030 | 1 | 120310155011016 | 1 |
| 120310149022001 | 1 | 120310149014005 | 1 | 120310154002029 | 1 | 120310155011008 | 1 |
| 120310149021006 | 1 | 120310149014010 | 1 | 120310154002024 | 1 | 120310155011042 | 1 |
| 120310149021004 | 1 | 120310147022022 | 1 | 120310154002025 | 1 | 120310155011041 | 1 |
| 120310149021005 | 1 | 120310147022023 | 1 | 120310154002028 | 1 | 120310155022004 | 1 |
| 120310149021009 | 1 | 120310149014008 | 1 | 120310154002026 | 1 | 120310155022006 | 1 |
| 120310149021007 | 1 | 120310149014001 | 1 | 120310154002027 | 1 | 120310155022000 | 1 |
| 120310149021011 | 1 | 120310149014007 | 1 | 120310154002054 | 1 | 120310150022013 | 1 |
| 120310149021010 | 1 | 120310149014000 | 1 | 120310156001009 | 1 | 120310150022005 | 1 |
| 120310149021003 | 1 | 120310146012014 | 1 | 120310156001006 | 1 | 120310146041018 | 1 |
| 120310149021002 | 1 | 120310149014013 | 1 | 120310156001005 | 1 | 120310150021015 | 1 |
| 120310149021001 | 1 | 120310149023002 | 1 | 120310153003004 | 1 | 120310150021012 | 1 |
| 120310149021000 | 1 | 120310147022008 | 1 | 120310156001004 | 1 | 120310150023014 | 1 |
| 120310150011014 | 1 | 120310147022010 | 1 | 120310153003003 | 1 | 120310150021010 | 1 |
| 120310150011007 | 1 | 120310147022009 | 1 | 120310153003001 | 1 | 120310150021011 | 1 |
| 120310150014017 | 1 | 120310147022001 | 1 | 120310153003002 | 1 | 120310150021000 | 1 |
| 120310150014018 | 1 | 120310156001022 | 1 | 120310153002003 | 1 | 120310150023012 | 1 |
| 120310150014000 | 1 | 120310155011011 | 1 | 120310153002002 | 1 | 120310155023002 | 1 |
| 120310150011013 | 1 | 120310155011012 | 1 | 120310153001004 | 1 | 120310150023016 | 1 |
| 120310150011009 | 1 | 120310156002000 | 1 | 120310153001001 | 1 | 120310150023013 | 1 |
| 120310149021008 | 1 | 120310155011009 | 1 | 120310156002013 | 1 | 120310150023017 | 1 |
| 120310149021017 | 1 | 120310155011010 | 1 | 120310156002012 | 1 | 120310150023015 | 1 |
| 120310149013012 | 1 | 120310156001003 | 1 | 120310156002010 | 1 | 120310150023007 | 1 |
| 120310149013002 | 1 | 120310153003007 | 1 | 120310156001016 | 1 | 120310150021001 | 1 |
| 120310149013001 | 1 | 120310153003008 | 1 | 120310156001026 | 1 | 120310150012009 | 1 |
| 120310149013013 | 1 | 120310153002010 | 1 | 120310156001015 | 1 | 120310150023011 | 1 |
| 120310149014012 | 1 | 120310153002009 | 1 | 120310156001011 | 1 | 120310150013008 | 1 |
| 120310150014005 | 1 | 120310153003005 | 1 | 120310156001021 | 1 | 120310150013009 | 1 |
| 120310149021015 | 1 | 120310153003006 | 1 | 120310156001018 | 1 | 120310150013011 | 1 |
| 120310149013000 | 1 | 120310153003000 | 1 | 120310156001025 | 1 | 120310150013010 | 1 |
| 120310149014015 | 1 | 120310153002011 | 1 | 120310156001024 | 1 | 120310150023010 | 1 |
| 120310149022004 | 1 | 120310153002004 | 1 | 120310156001019 | 1 | 120310150023001 | 1 |
| 120310149022003 | 1 | 120310156001001 | 1 | 120310156001020 | 1 | 120310150013012 | 1 |

Second Revised Exhibit 5

2nd Rev Census Tracts

November 4, 2022, Ex. 6, Pl. 265

Page 2 of 47

| | | | | | | | |
|-----------------|---|-----------------|---|-----------------|---|-----------------|---|
| 120310150013005 | 1 | 120310155023005 | 1 | 120310148003011 | 1 | 120310151001007 | 1 |
| 120310150013003 | 1 | 120310155023004 | 1 | 120310148003012 | 1 | 120310151001008 | 1 |
| 120310150013002 | 1 | 120310155011003 | 1 | 120310149012009 | 1 | 120310150012001 | 1 |
| 120310150023000 | 1 | 120310154002050 | 1 | 120310149012006 | 1 | 120310150012004 | 1 |
| 120310150023005 | 1 | 120310155011000 | 1 | 120310149012005 | 1 | 120310150012012 | 1 |
| 120310150023003 | 1 | 120310154002048 | 1 | 120310149012004 | 1 | 120310150021003 | 1 |
| 120310150022008 | 1 | 120310154002046 | 1 | 120310149012003 | 1 | 120310150021002 | 1 |
| 120310150023009 | 1 | 120310154002045 | 1 | 120310149012013 | 1 | 120310150012011 | 1 |
| 120310150023008 | 1 | 120310154002051 | 1 | 120310149012012 | 1 | 120310150012010 | 1 |
| 120310150023004 | 1 | 120310154002044 | 1 | 120310149012010 | 1 | 120310150012002 | 1 |
| 120310150023006 | 1 | 120310154002047 | 1 | 120310149012011 | 1 | 120310150012008 | 1 |
| 120310150022006 | 1 | 120310154002040 | 1 | 120310149011018 | 1 | 120310150012007 | 1 |
| 120310150022009 | 1 | 120310154001026 | 1 | 120310149011017 | 1 | 120310150012005 | 1 |
| 120310150022012 | 1 | 120310154002041 | 1 | 120310149011015 | 1 | 120310150012006 | 1 |
| 120310150022011 | 1 | 120310154002042 | 1 | 120310149011016 | 1 | 120310150013007 | 1 |
| 120310150022007 | 1 | 120310154001027 | 1 | 120310149011014 | 1 | 120310155012015 | 1 |
| 120310150022015 | 1 | 120310154002043 | 1 | 120310149012008 | 1 | 120310155012011 | 1 |
| 120310150022016 | 1 | 120310154001028 | 1 | 120310149012007 | 1 | 120310155012010 | 1 |
| 120310150022014 | 1 | 120310151002023 | 1 | 120310149011010 | 1 | 120310155012007 | 1 |
| 120310150022010 | 1 | 120310155011004 | 1 | 120310151002016 | 1 | 120310155021020 | 1 |
| 120310150023018 | 1 | 120310151002021 | 1 | 120310151002013 | 1 | 120310155021012 | 1 |
| 120310150013016 | 1 | 120310151002017 | 1 | 120310151002006 | 1 | 120310155021019 | 1 |
| 120310150023019 | 1 | 120310151002014 | 1 | 120310151002012 | 1 | 120310155021011 | 1 |
| 120310150023002 | 1 | 120310151002015 | 1 | 120310151002005 | 1 | 120310155021004 | 1 |
| 120310150011019 | 1 | 120310151002018 | 1 | 120310154001023 | 1 | 120310155021003 | 1 |
| 120310150013015 | 1 | 120310148003014 | 1 | 120310154001018 | 1 | 120310155012006 | 1 |
| 120310150013014 | 1 | 120310153001008 | 1 | 120310154001019 | 1 | 120310155012003 | 1 |
| 120310150013013 | 1 | 120310153001009 | 1 | 120310154001011 | 1 | 120310155012002 | 1 |
| 120310150013001 | 1 | 120310153001000 | 1 | 120310154001012 | 1 | 120310155023009 | 1 |
| 120310150013000 | 1 | 120310153001010 | 1 | 120310151002003 | 1 | 120310155022020 | 1 |
| 120310150011018 | 1 | 120310152001006 | 1 | 120310154001002 | 1 | 120310155022021 | 1 |
| 120310150022002 | 1 | 120310152001001 | 1 | 120310152002021 | 1 | 120310155022011 | 1 |
| 120310150022003 | 1 | 120310148002014 | 1 | 120310154001001 | 1 | 120310155022019 | 1 |
| 120310150022001 | 1 | 120310152001002 | 1 | 120310154001013 | 1 | 120310155022016 | 1 |
| 120310150022004 | 1 | 120310148003005 | 1 | 120310154001014 | 1 | 120310155022015 | 1 |
| 120310155011005 | 1 | 120310148003006 | 1 | 120310154001000 | 1 | 120310155022012 | 1 |
| 120310155011006 | 1 | 120310148002012 | 1 | 120310151001002 | 1 | 120310155022010 | 1 |
| 120310155011017 | 1 | 120310148002011 | 1 | 120310151002022 | 1 | 120310155022008 | 1 |
| 120310155011019 | 1 | 120310148002013 | 1 | 120310151002008 | 1 | 120310155023003 | 1 |
| 120310155011015 | 1 | 120310148002009 | 1 | 120310151002009 | 1 | 120310155022009 | 1 |
| 120310155011007 | 1 | 120310148002010 | 1 | 120310151002002 | 1 | 120310155022007 | 1 |
| 120310155011040 | 1 | 120310148002006 | 1 | 120310151002007 | 1 | 120310155021021 | 1 |
| 120310155011034 | 1 | 120310148002003 | 1 | 120310151002001 | 1 | 120310155021018 | 1 |
| 120310155011033 | 1 | 120310148002004 | 1 | 120310151001012 | 1 | 120310155021013 | 1 |
| 120310155011036 | 1 | 120310148002001 | 1 | 120310151001011 | 1 | 120310155021010 | 1 |
| 120310155011025 | 1 | 120310148003010 | 1 | 120310151001004 | 1 | 120310155021005 | 1 |
| 120310155011030 | 1 | 120310148003009 | 1 | 120310151001003 | 1 | 120310155021002 | 1 |
| 120310155011031 | 1 | 120310148002005 | 1 | 120310151001001 | 1 | 120310155021017 | 1 |
| 120310155011024 | 1 | 120310148002002 | 1 | 120310151001005 | 1 | 120310155021014 | 1 |
| 120310155012017 | 1 | 120310148002000 | 1 | 120310151001006 | 1 | 120310155021009 | 1 |
| 120310155011032 | 1 | 120310152001005 | 1 | 120310151002020 | 1 | 120310155021006 | 1 |
| 120310155012013 | 1 | 120310152002018 | 1 | 120310151002019 | 1 | 120310155021016 | 1 |
| 120310155011023 | 1 | 120310152002017 | 1 | 120310151002011 | 1 | 120310155021015 | 1 |
| 120310155012016 | 1 | 120310152001000 | 1 | 120310150021007 | 1 | 120310155021008 | 1 |
| 120310155012012 | 1 | 120310152001003 | 1 | 120310151002010 | 1 | 120310155021007 | 1 |
| 120310155012014 | 1 | 120310152002023 | 1 | 120310155023001 | 1 | 120310155021001 | 1 |
| 120310155012009 | 1 | 120310152002022 | 1 | 120310150021006 | 1 | 120310155022018 | 1 |
| 120310155012008 | 1 | 120310152002016 | 1 | 120310155023000 | 1 | 120310155022017 | 1 |
| 120310155011018 | 1 | 120310152002019 | 1 | 120310150021017 | 1 | 120310155022014 | 1 |
| 120310155011021 | 1 | 120310152002014 | 1 | 120310150021016 | 1 | 120310155022013 | 1 |
| 120310155011022 | 1 | 120310152002008 | 1 | 120310150021013 | 1 | 120310155022003 | 1 |
| 120310155011020 | 1 | 120310152002006 | 1 | 120310150021014 | 1 | 120310155022001 | 1 |
| 120310155023010 | 1 | 120310152002003 | 1 | 120310150021005 | 1 | 120310155021000 | 1 |
| 120310155012001 | 1 | 120310152002007 | 1 | 120310150021008 | 1 | 120310155022005 | 1 |
| 120310155023006 | 1 | 120310152002005 | 1 | 120310150021009 | 1 | 120310155022002 | 1 |
| 120310155023007 | 1 | 120310152002004 | 1 | 120310150021004 | 1 | 120310102021037 | 2 |
| 120310155012005 | 1 | 120310152002002 | 1 | 120310151002004 | 1 | 120310102021016 | 2 |
| 120310155012004 | 1 | 120310148002008 | 1 | 120310151002000 | 1 | 120310102021018 | 2 |
| 120310155012000 | 1 | 120310148002007 | 1 | 120310151001009 | 1 | 120310102021012 | 2 |
| 120310155023008 | 1 | 120310148003013 | 1 | 120310151001010 | 1 | 120310102021014 | 2 |

Second Revised Exhibit 5

2nd Rev Census Tracts

November 4, 2022, Ex. 6, P. 266

Page 3 of 47

| | | | | | | | |
|-----------------|---|-----------------|---|-----------------|---|-----------------|---|
| 120310102021013 | 2 | 120310146011010 | 2 | 120310101061007 | 2 | 120310101043005 | 2 |
| 120310102033015 | 2 | 120310146011011 | 2 | 120310101072004 | 2 | 120310101043004 | 2 |
| 120310102033018 | 2 | 120310146011014 | 2 | 120310101072003 | 2 | 120310101042021 | 2 |
| 120310102033011 | 2 | 120310143332000 | 2 | 120310101072002 | 2 | 120310101042015 | 2 |
| 120310102033012 | 2 | 120310146011012 | 2 | 120310101072005 | 2 | 120310101043008 | 2 |
| 120310102033014 | 2 | 120310146011013 | 2 | 120310101072028 | 2 | 120310101043009 | 2 |
| 120310102033021 | 2 | 120310146011002 | 2 | 120310101072029 | 2 | 120310101043058 | 2 |
| 120310102033013 | 2 | 120310146011003 | 2 | 120310101072010 | 2 | 120310101043016 | 2 |
| 120310102033025 | 2 | 120310146011001 | 2 | 120310101072026 | 2 | 120310101043018 | 2 |
| 120310102033019 | 2 | 120310146011005 | 2 | 120310101072027 | 2 | 120310101043019 | 2 |
| 120310102033010 | 2 | 120310146011004 | 2 | 120310101072012 | 2 | 120310101043020 | 2 |
| 120310102021003 | 2 | 120310146013017 | 2 | 120310101072001 | 2 | 120310101043017 | 2 |
| 120310102021015 | 2 | 120310143342003 | 2 | 120310101072025 | 2 | 120310101043003 | 2 |
| 120310102031013 | 2 | 120310143342002 | 2 | 120310101043024 | 2 | 120310101043015 | 2 |
| 120310102021002 | 2 | 120310146011015 | 2 | 120310101043031 | 2 | 120310101043002 | 2 |
| 120310102021001 | 2 | 120310146011000 | 2 | 120310101043025 | 2 | 120310101043014 | 2 |
| 120310102034010 | 2 | 120310101051034 | 2 | 120310101043032 | 2 | 120310101043012 | 2 |
| 120310102021000 | 2 | 120310101051053 | 2 | 120310101051052 | 2 | 120310101043021 | 2 |
| 120310101051058 | 2 | 120310101051036 | 2 | 120310101051051 | 2 | 120310101043013 | 2 |
| 120310101051016 | 2 | 120310101051065 | 2 | 120310101071017 | 2 | 120310101042017 | 2 |
| 120310101051057 | 2 | 120310101051066 | 2 | 120310101051043 | 2 | 120310102033006 | 2 |
| 120310101051022 | 2 | 120310101051033 | 2 | 120310101051040 | 2 | 120310101042023 | 2 |
| 120310101051062 | 2 | 120310101051035 | 2 | 120310101051063 | 2 | 120310101042018 | 2 |
| 120310101051026 | 2 | 120310143353004 | 2 | 120310101051039 | 2 | 120310101042008 | 2 |
| 120310101051056 | 2 | 120310143353002 | 2 | 120310101051041 | 2 | 120310101042006 | 2 |
| 120310101051055 | 2 | 120310143353001 | 2 | 120310101051042 | 2 | 120310101042007 | 2 |
| 120310101051060 | 2 | 120310143283000 | 2 | 120310101071018 | 2 | 120310101042011 | 2 |
| 120310143354005 | 2 | 120310143352006 | 2 | 120310101071016 | 2 | 120310101042013 | 2 |
| 120310143354001 | 2 | 120310143353003 | 2 | 120310101071019 | 2 | 120310101042014 | 2 |
| 120310143354004 | 2 | 120310101062002 | 2 | 120310101071021 | 2 | 120310101042016 | 2 |
| 120310143354003 | 2 | 120310101043000 | 2 | 120310146014008 | 2 | 120310101043001 | 2 |
| 120310143354002 | 2 | 120310101041000 | 2 | 120310146031002 | 2 | 120310101042012 | 2 |
| 120310143301014 | 2 | 120310101041001 | 2 | 120310146014007 | 2 | 120310101042010 | 2 |
| 120310143301016 | 2 | 120310101062001 | 2 | 120310146013000 | 2 | 120310101042001 | 2 |
| 120310143301009 | 2 | 120310101062000 | 2 | 120310146013011 | 2 | 120310101011007 | 2 |
| 120310143301012 | 2 | 120310101063006 | 2 | 120310101043064 | 2 | 120310101011006 | 2 |
| 120310143301013 | 2 | 120310101043030 | 2 | 120310146013006 | 2 | 120310101014006 | 2 |
| 120310143301011 | 2 | 120310101043028 | 2 | 120310101043052 | 2 | 120310101042000 | 2 |
| 120310143301010 | 2 | 120310101043083 | 2 | 120310146013005 | 2 | 120310101042009 | 2 |
| 120310143301008 | 2 | 120310101043084 | 2 | 120310101043033 | 2 | 120310102021029 | 2 |
| 120310143301017 | 2 | 120310101043043 | 2 | 120310101043078 | 2 | 120310104021004 | 2 |
| 120310143301019 | 2 | 120310101043029 | 2 | 120310101043063 | 2 | 120310104021000 | 2 |
| 120310143301003 | 2 | 120310101043044 | 2 | 120310101043049 | 2 | 120310102021027 | 2 |
| 120310143301004 | 2 | 120310101043022 | 2 | 120310101043054 | 2 | 120310103071025 | 2 |
| 120310146011016 | 2 | 120310101043027 | 2 | 120310101043048 | 2 | 120310103071024 | 2 |
| 120310146011017 | 2 | 120310101043074 | 2 | 120310101043056 | 2 | 120310102021028 | 2 |
| 120310146011018 | 2 | 120310101043041 | 2 | 120310101043053 | 2 | 120310102021022 | 2 |
| 120310143301002 | 2 | 120310101043076 | 2 | 120310101043051 | 2 | 120310102021019 | 2 |
| 120310143301007 | 2 | 120310101043075 | 2 | 120310101043047 | 2 | 120310102021026 | 2 |
| 120310101051031 | 2 | 120310101043036 | 2 | 120310101043046 | 2 | 120310102021020 | 2 |
| 120310101051038 | 2 | 120310101043026 | 2 | 120310101043039 | 2 | 120310102021023 | 2 |
| 120310143301000 | 2 | 120310101043038 | 2 | 120310101043080 | 2 | 120310102022018 | 2 |
| 120310143301001 | 2 | 120310101043034 | 2 | 120310101043082 | 2 | 120310102022017 | 2 |
| 120310143301006 | 2 | 120310101043023 | 2 | 120310101043037 | 2 | 120310102021024 | 2 |
| 120310143301005 | 2 | 120310101051048 | 2 | 120310101043081 | 2 | 120310102021021 | 2 |
| 120310101051037 | 2 | 120310101051047 | 2 | 120310101043086 | 2 | 120310102021025 | 2 |
| 120310101051032 | 2 | 120310101051049 | 2 | 120310101043035 | 2 | 120310102022023 | 2 |
| 120310101043072 | 2 | 120310101051050 | 2 | 120310101043079 | 2 | 120310102022026 | 2 |
| 120310101043071 | 2 | 120310101051045 | 2 | 120310101043077 | 2 | 120310102022015 | 2 |
| 120310101043040 | 2 | 120310101051046 | 2 | 120310101043042 | 2 | 120310102022027 | 2 |
| 120310101043069 | 2 | 120310101051044 | 2 | 120310102033020 | 2 | 120310102022016 | 2 |
| 120310101043067 | 2 | 120310101011001 | 2 | 120310102033017 | 2 | 120310102022028 | 2 |
| 120310101043070 | 2 | 120310101011000 | 2 | 120310102033016 | 2 | 120310102022022 | 2 |
| 120310101043045 | 2 | 120310101011008 | 2 | 120310102033022 | 2 | 120310102022019 | 2 |
| 120310143332002 | 2 | 120310101014007 | 2 | 120310102033007 | 2 | 120310102022020 | 2 |
| 120310143332001 | 2 | 120310101063003 | 2 | 120310101043006 | 2 | 120310102022021 | 2 |
| 120310146011008 | 2 | 120310101014005 | 2 | 120310101043010 | 2 | 120310102022010 | 2 |
| 120310146011009 | 2 | 120310101061012 | 2 | 120310101043011 | 2 | 120310102021017 | 2 |
| 120310146011007 | 2 | 120310101061006 | 2 | 120310101042022 | 2 | 120310101043085 | 2 |
| 120310146011006 | 2 | 120310101061005 | 2 | 120310101042020 | 2 | 120310146013009 | 2 |

Second Revised Exhibit 5

2nd Rev Census Tracts

November 4, 2022, Ex. 6, Pl. 267

Page 4 of 47

| | | | | | | | |
|------------------|---|-----------------|---|-----------------|---|-----------------|---|
| 120310146013007 | 2 | 120310104021005 | 2 | 120310146031011 | 2 | 120310146041007 | 2 |
| 120310101043066 | 2 | 120310102021033 | 2 | 120310143381007 | 2 | 120310146041006 | 2 |
| 120310101043065 | 2 | 120310102021045 | 2 | 120310143381005 | 2 | 120310146041000 | 2 |
| 120310101043060 | 2 | 120310102021030 | 2 | 120310143381001 | 2 | 120310146032013 | 2 |
| 120310101043062 | 2 | 120310143331002 | 2 | 120310143383015 | 2 | 120310146032010 | 2 |
| 120310101043055 | 2 | 120310143331001 | 2 | 120310143383014 | 2 | 120310146032003 | 2 |
| 120310101043059 | 2 | 120310143332006 | 2 | 120310143383003 | 2 | 120310146012007 | 2 |
| 120310101043057 | 2 | 120310143332008 | 2 | 120310143383004 | 2 | 120310146012006 | 2 |
| 120310101043050 | 2 | 120310143332004 | 2 | 120310143383000 | 2 | 120310146013003 | 2 |
| 120310102021040 | 2 | 120310143332010 | 2 | 120310143432014 | 2 | 120310146032009 | 2 |
| 120310102021038 | 2 | 120310143332009 | 2 | 120310143432010 | 2 | 120310146032007 | 2 |
| 120310102021039 | 2 | 120310143332003 | 2 | 120310143432011 | 2 | 120310146032002 | 2 |
| 120310146013008 | 2 | 120310143331003 | 2 | 120310143432008 | 2 | 120310146012009 | 2 |
| 120310102021044 | 2 | 120310143332007 | 2 | 120310143381004 | 2 | 120310146012008 | 2 |
| 120310102021050 | 2 | 120310143341014 | 2 | 120310143381003 | 2 | 120310146032001 | 2 |
| 120310102021034 | 2 | 120310143341015 | 2 | 120310143432012 | 2 | 120310146032014 | 2 |
| 120310102021042 | 2 | 120310143341006 | 2 | 120310143432009 | 2 | 120310146034001 | 2 |
| 120310102021035 | 2 | 120310143341007 | 2 | 120310143432015 | 2 | 120310146032006 | 2 |
| 120310102021051 | 2 | 120310143341002 | 2 | 120310143432016 | 2 | 120310146032008 | 2 |
| 120310102021036 | 2 | 120310143341017 | 2 | 120310143381002 | 2 | 120310146032000 | 2 |
| 120310102021041 | 2 | 120310143341004 | 2 | 120310143381000 | 2 | 120310146031001 | 2 |
| 120310101071005 | 2 | 120310143341016 | 2 | 120310143282007 | 2 | 120310146031004 | 2 |
| 120310101071002 | 2 | 120310143341010 | 2 | 120310143432013 | 2 | 120310104021017 | 2 |
| 120310101071007 | 2 | 120310143341003 | 2 | 120310143432017 | 2 | 120310104021031 | 2 |
| 120310101071008 | 2 | 120310143341009 | 2 | 120310146031012 | 2 | 120310104021032 | 2 |
| 120310101071011 | 2 | 120310143341005 | 2 | 120310146031010 | 2 | 120310104021016 | 2 |
| 120310101071014 | 2 | 120310143341008 | 2 | 120310146041004 | 2 | 120310102021047 | 2 |
| 120310101071012 | 2 | 120310143342001 | 2 | 120310146041005 | 2 | 120310102021046 | 2 |
| 120310101071010 | 2 | 120310146013001 | 2 | 120310146041003 | 2 | 120310102021048 | 2 |
| 120310101071013 | 2 | 120310146013002 | 2 | 120310146043001 | 2 | 120310102021049 | 2 |
| 120310101071009 | 2 | 120310146013012 | 2 | 120310146043000 | 2 | 120310102021043 | 2 |
| 120310101071015 | 2 | 120310146013014 | 2 | 120310146034010 | 2 | 120310101051015 | 2 |
| 120310101051009 | 2 | 120310146014001 | 2 | 120310146033005 | 2 | 120310143383016 | 2 |
| 120310101051001 | 2 | 120310146013018 | 2 | 120310146033006 | 2 | 120310143431005 | 2 |
| 120310101071006 | 2 | 120310146013022 | 2 | 120310146034009 | 2 | 120310143282008 | 2 |
| 120310101051054 | 2 | 120310146013019 | 2 | 120310146034008 | 2 | 120310143282002 | 2 |
| 120310101051020 | 2 | 120310146013021 | 2 | 120310146034003 | 2 | 120310143282001 | 2 |
| 120310101051025 | 2 | 120310146013020 | 2 | 120310146034002 | 2 | 120310143353000 | 2 |
| 120310101051024 | 2 | 120310146013016 | 2 | 120310146033002 | 2 | 120310143353008 | 2 |
| 120310101051028 | 2 | 120310146013026 | 2 | 120310146033008 | 2 | 120310143353006 | 2 |
| 120310101051029 | 2 | 120310146013013 | 2 | 120310146033007 | 2 | 120310143352007 | 2 |
| 120310101051030 | 2 | 120310146013024 | 2 | 120310146033003 | 2 | 120310143352003 | 2 |
| 120310101051027 | 2 | 120310146013015 | 2 | 120310146033004 | 2 | 120310143352005 | 2 |
| 120310101051023 | 2 | 120310146013025 | 2 | 120310146033001 | 2 | 120310143352004 | 2 |
| 120310101071001 | 2 | 120310146013023 | 2 | 120310146034007 | 2 | 120310143352002 | 2 |
| 120310101051018 | 2 | 120310101043068 | 2 | 120310146034006 | 2 | 120310143341013 | 2 |
| 120310101051064 | 2 | 120310101043073 | 2 | 120310146034004 | 2 | 120310143341011 | 2 |
| 120310101051019 | 2 | 120310143351008 | 2 | 120310146034005 | 2 | 120310143341012 | 2 |
| 120310101051059 | 2 | 120310143281016 | 2 | 120310143382002 | 2 | 120310143341001 | 2 |
| 120310101051021 | 2 | 120310146031000 | 2 | 120310143383009 | 2 | 120310143342013 | 2 |
| 120310101051017 | 2 | 120310146031008 | 2 | 120310143383017 | 2 | 120310143341000 | 2 |
| 120310101051014 | 2 | 120310146031013 | 2 | 120310143382004 | 2 | 120310143342011 | 2 |
| 120310101051011 | 2 | 120310146031006 | 2 | 120310143382003 | 2 | 120310143342012 | 2 |
| 120310101051012 | 2 | 120310143282005 | 2 | 120310143382001 | 2 | 120310143342004 | 2 |
| 120310101051007 | 2 | 120310143282006 | 2 | 120310143383008 | 2 | 120310143342006 | 2 |
| 120310101051006 | 2 | 120310143282000 | 2 | 120310143382005 | 2 | 120310143342007 | 2 |
| 120310101051008 | 2 | 120310143282003 | 2 | 120310143383013 | 2 | 120310143342008 | 2 |
| 120310101051005 | 2 | 120310143381006 | 2 | 120310143383012 | 2 | 120310143342010 | 2 |
| 120310101051003 | 2 | 120310143383007 | 2 | 120310143382000 | 2 | 120310143342005 | 2 |
| 120310101051010 | 2 | 120310143383006 | 2 | 120310146034000 | 2 | 120310143342000 | 2 |
| 120310101051000 | 2 | 120310143383002 | 2 | 120310146033000 | 2 | 120310143342009 | 2 |
| 120310101051004 | 2 | 120310143383001 | 2 | 120310146031009 | 2 | 120310143301015 | 2 |
| 120310101051002 | 2 | 120310143383005 | 2 | 120310146031007 | 2 | 120310143353007 | 2 |
| 120310101051061 | 2 | 120310143381012 | 2 | 120310146031005 | 2 | 120310143353005 | 2 |
| 120310101051013 | 2 | 120310143381011 | 2 | 120310146041008 | 2 | 120310143354013 | 2 |
| 120310101071003 | 2 | 120310143381010 | 2 | 120310146041001 | 2 | 120310143352000 | 2 |
| 120310101071000 | 2 | 120310143381009 | 2 | 120310150011000 | 2 | 120310143352001 | 2 |
| 1203199000000001 | 2 | 120310143381008 | 2 | 120310146032011 | 2 | 120310143354012 | 2 |
| 120310102021032 | 2 | 120310143111000 | 2 | 120310149024009 | 2 | 120310143354006 | 2 |
| 120310102021031 | 2 | 120310143111011 | 2 | 120310146041002 | 2 | 120310146031003 | 2 |

Second Revised Exhibit 5

2nd Rev Census Tracts

November 4, 2022, Ex. 6, p. 68

Page 5 of 47

| | | | | | | | |
|-----------------|---|-----------------|---|-----------------|---|-----------------|---|
| 120310143281015 | 2 | 120310101072020 | 2 | 120310143354009 | 3 | 120310144191004 | 3 |
| 120310143281014 | 2 | 120310101072017 | 2 | 120310143354008 | 3 | 120310144193003 | 3 |
| 120310143281013 | 2 | 120310101063005 | 2 | 120310143354000 | 3 | 120310144193005 | 3 |
| 120310143281012 | 2 | 120310101071023 | 2 | 120310143301018 | 3 | 120310143391016 | 3 |
| 120310143282004 | 2 | 120310101071022 | 2 | 120310144213015 | 3 | 120310143442016 | 3 |
| 120310143283009 | 2 | 120310101071020 | 2 | 120310143362014 | 3 | 120310143431004 | 3 |
| 120310143283010 | 2 | 120310101072018 | 2 | 120310144283005 | 3 | 120310143432006 | 3 |
| 120310143283008 | 2 | 120310101072008 | 2 | 120310144283001 | 3 | 120310143432001 | 3 |
| 120310143283007 | 2 | 120310101072021 | 2 | 120310144283004 | 3 | 120310143432003 | 3 |
| 120310143281008 | 2 | 120310101072006 | 2 | 120310144283000 | 3 | 120310143432007 | 3 |
| 120310143281007 | 2 | 120310101072000 | 2 | 120310144283002 | 3 | 120310144152010 | 3 |
| 120310146014006 | 2 | 120310101071004 | 2 | 120310144283003 | 3 | 120310144152011 | 3 |
| 120310143281009 | 2 | 120310102034011 | 2 | 120310144283006 | 3 | 120310144152014 | 3 |
| 120310143281011 | 2 | 120310102033008 | 2 | 120310144283007 | 3 | 120310144152004 | 3 |
| 120310143281010 | 2 | 120310102033004 | 2 | 120310144143016 | 3 | 120310144152003 | 3 |
| 120310143281005 | 2 | 120310102033009 | 2 | 120310144143013 | 3 | 120310144152002 | 3 |
| 120310143331013 | 2 | 120310102033005 | 2 | 120310144143003 | 3 | 120310144152001 | 3 |
| 120310143331009 | 2 | 120310102033003 | 2 | 120310144143017 | 3 | 120310144152006 | 3 |
| 120310143281006 | 2 | 120310101042019 | 2 | 120310144143015 | 3 | 120310144143007 | 3 |
| 120310146014004 | 2 | 120310102042001 | 2 | 120310144143009 | 3 | 120310144143005 | 3 |
| 120310143331012 | 2 | 120310102042002 | 2 | 120310144143014 | 3 | 120310144143020 | 3 |
| 120310143331010 | 2 | 120310102042000 | 2 | 120310144143010 | 3 | 120310144143019 | 3 |
| 120310143331006 | 2 | 120310102042003 | 2 | 120310143402006 | 3 | 120310144143004 | 3 |
| 120310143331015 | 2 | 120310101011005 | 2 | 120310143402007 | 3 | 120310144143008 | 3 |
| 120310143331007 | 2 | 120310101011003 | 2 | 120310143402008 | 3 | 120310144143012 | 3 |
| 120310143331008 | 2 | 120310101011004 | 2 | 120310143402005 | 3 | 120310144143006 | 3 |
| 120310146014005 | 2 | 120310101011002 | 2 | 120310143402003 | 3 | 120310144143002 | 3 |
| 120310146014003 | 2 | 120310101072013 | 2 | 120310143402000 | 3 | 120310144151009 | 3 |
| 120310146014002 | 2 | 120310101072009 | 2 | 120310143292005 | 3 | 120310144143018 | 3 |
| 120310143331000 | 2 | 120310102033024 | 2 | 120310143292006 | 3 | 120310144151003 | 3 |
| 120310143331004 | 2 | 120310102033023 | 2 | 120310143292004 | 3 | 120310144143011 | 3 |
| 120310143331016 | 2 | 120310101043061 | 2 | 120310143292001 | 3 | 120310144143001 | 3 |
| 120310146014000 | 2 | 120310101043007 | 2 | 120310143292002 | 3 | 120310144143000 | 3 |
| 120310143332005 | 2 | 120310103071010 | 2 | 120310143292007 | 3 | 120310144141007 | 3 |
| 120310143283006 | 2 | 120310102022002 | 2 | 120310143291007 | 3 | 120310144141008 | 3 |
| 120310143281004 | 2 | 120310102031015 | 2 | 120310143292000 | 3 | 120310144141009 | 3 |
| 120310143281001 | 2 | 120310102022024 | 2 | 120310143292003 | 3 | 120310144152009 | 3 |
| 120310143281002 | 2 | 120310102022025 | 2 | 120310143361001 | 3 | 120310144152008 | 3 |
| 120310143281003 | 2 | 120310102022004 | 2 | 120310143361000 | 3 | 120310144152007 | 3 |
| 120310143281000 | 2 | 120310102022014 | 2 | 120310143361002 | 3 | 120310143291002 | 3 |
| 120310143283004 | 2 | 120310102022029 | 2 | 120310143361003 | 3 | 120310143291001 | 3 |
| 120310143283003 | 2 | 120310102022005 | 2 | 120310143362002 | 3 | 120310143303006 | 3 |
| 120310143283002 | 2 | 120310102022006 | 2 | 120310143362020 | 3 | 120310143291000 | 3 |
| 120310143283005 | 2 | 120310102022003 | 2 | 120310143351005 | 3 | 120310143303008 | 3 |
| 120310143283001 | 2 | 120310102022001 | 2 | 120310143351002 | 3 | 120310143303009 | 3 |
| 120310143331011 | 2 | 120310102022013 | 2 | 120310143351003 | 3 | 120310143303010 | 3 |
| 120310143331005 | 2 | 120310102022012 | 2 | 120310143291013 | 3 | 120310143301020 | 3 |
| 120310143331014 | 2 | 120310102022007 | 2 | 120310143291010 | 3 | 120310143303004 | 3 |
| 120310101061008 | 2 | 120310102022011 | 2 | 120310143291008 | 3 | 120310143303003 | 3 |
| 120310101061009 | 2 | 120310102021011 | 2 | 120310143291009 | 3 | 120310143303005 | 3 |
| 120310101061004 | 2 | 120310102022008 | 2 | 120310143291005 | 3 | 120310143303000 | 3 |
| 120310101061010 | 2 | 120310102022009 | 2 | 120310143351007 | 3 | 120310143303002 | 3 |
| 120310101061011 | 2 | 120310102021006 | 2 | 120310143351006 | 3 | 120310143303011 | 3 |
| 120310101063000 | 2 | 120310102022000 | 2 | 120310143431000 | 3 | 120310143303001 | 3 |
| 120310101061002 | 2 | 120310102021010 | 2 | 120310143432018 | 3 | 120310144152005 | 3 |
| 120310101061001 | 2 | 120310102021009 | 2 | 120310143432002 | 3 | 120310144152012 | 3 |
| 120310101061003 | 2 | 120310102021007 | 2 | 120310143432019 | 3 | 120310144151001 | 3 |
| 120310101061000 | 2 | 120310102021004 | 2 | 120310143432000 | 3 | 120310144151002 | 3 |
| 120310101063004 | 2 | 120310102021008 | 2 | 120310143432005 | 3 | 120310144151005 | 3 |
| 120310101072019 | 2 | 120310102021005 | 2 | 120310143432004 | 3 | 120310144151004 | 3 |
| 120310101072014 | 2 | 120310102031017 | 2 | 120310143432020 | 3 | 120310144151008 | 3 |
| 120310101063002 | 2 | 120310102031012 | 2 | 120310143441000 | 3 | 120310144151006 | 3 |
| 120310101072011 | 2 | 120310102031011 | 2 | 120310143441001 | 3 | 120310144161004 | 3 |
| 120310101072007 | 2 | 120310102031014 | 2 | 120310144162003 | 3 | 120310144151000 | 3 |
| 120310101072016 | 2 | 120310102031010 | 2 | 120310144163011 | 3 | 120310144152013 | 3 |
| 120310101072022 | 2 | 120310143351000 | 3 | 120310144163010 | 3 | 120310144161003 | 3 |
| 120310101072023 | 2 | 120310143354014 | 3 | 120310144191005 | 3 | 120310144161000 | 3 |
| 120310101072024 | 2 | 120310143354010 | 3 | 120310144193004 | 3 | 120310144161002 | 3 |
| 120310101072015 | 2 | 120310143354011 | 3 | 120310144163000 | 3 | 120310144161001 | 3 |
| 120310101063001 | 2 | 120310143354007 | 3 | 120310143391015 | 3 | 120310144151007 | 3 |

Second Revised Exhibit 5

2nd Rev Census Tracts

November 4, 2022, Ex. 6, Pg. 269

Page 6 of 47

| | | | | | | | |
|-----------------|---|-----------------|---|-----------------|---|-----------------|---|
| 120310144161005 | 3 | 120310143312033 | 3 | 120310144212001 | 3 | 120310143391011 | 3 |
| 120310144161006 | 3 | 120310143312001 | 3 | 120310144152015 | 3 | 120310143391008 | 3 |
| 120310144161007 | 3 | 120310143312029 | 3 | 120310143431003 | 3 | 120310143391002 | 3 |
| 120310144162004 | 3 | 120310143312009 | 3 | 120310143431002 | 3 | 120310143391009 | 3 |
| 120310144162001 | 3 | 120310144213003 | 3 | 120310143431001 | 3 | 120310143391012 | 3 |
| 120310144162002 | 3 | 120310144213002 | 3 | 120310144152000 | 3 | 120310143391004 | 3 |
| 120310144162000 | 3 | 120310143391026 | 3 | 120310144163006 | 3 | 120310143403007 | 3 |
| 120310144162005 | 3 | 120310143312024 | 3 | 120310144163005 | 3 | 120310143403021 | 3 |
| 120310144203010 | 3 | 120310143312018 | 3 | 120310144163004 | 3 | 120310143391003 | 3 |
| 120310144203011 | 3 | 120310143312017 | 3 | 120310144163017 | 3 | 120310143391005 | 3 |
| 120310144203002 | 3 | 120310143312015 | 3 | 120310144163028 | 3 | 120310143391001 | 3 |
| 120310144191017 | 3 | 120310143312012 | 3 | 120310144163029 | 3 | 120310143402014 | 3 |
| 120310144203005 | 3 | 120310143402012 | 3 | 120310144163024 | 3 | 120310143391000 | 3 |
| 120310144203008 | 3 | 120310143402013 | 3 | 120310144163025 | 3 | 120310143402010 | 3 |
| 120310144191015 | 3 | 120310143424001 | 3 | 120310144163026 | 3 | 120310143402009 | 3 |
| 120310144191013 | 3 | 120310143424000 | 3 | 120310144163027 | 3 | 120310143402011 | 3 |
| 120310144191014 | 3 | 120310143424002 | 3 | 120310144163022 | 3 | 120310143442005 | 3 |
| 120310144202008 | 3 | 120310143312028 | 3 | 120310144163018 | 3 | 120310143442004 | 3 |
| 120310144202007 | 3 | 120310143312008 | 3 | 120310144163013 | 3 | 120310143442008 | 3 |
| 120310144202001 | 3 | 120310143312031 | 3 | 120310144163020 | 3 | 120310143442009 | 3 |
| 120310144242000 | 3 | 120310143312027 | 3 | 120310144163032 | 3 | 120310143442013 | 3 |
| 120310144202002 | 3 | 120310144203009 | 3 | 120310144163014 | 3 | 120310143442003 | 3 |
| 120310144222004 | 3 | 120310144203012 | 3 | 120310144163015 | 3 | 120310143442002 | 3 |
| 120310144222003 | 3 | 120310144202000 | 3 | 120310144163031 | 3 | 120310143442001 | 3 |
| 120310144202006 | 3 | 120310144202003 | 3 | 120310144163030 | 3 | 120310143361009 | 3 |
| 120310144202005 | 3 | 120310144202004 | 3 | 120310144163012 | 3 | 120310143442000 | 3 |
| 120310143312004 | 3 | 120310144203007 | 3 | 120310144163019 | 3 | 120310143442014 | 3 |
| 120310143312000 | 3 | 120310144203013 | 3 | 120310144163023 | 3 | 120310143401006 | 3 |
| 120310143312011 | 3 | 120310144203001 | 3 | 120310144163016 | 3 | 120310143401005 | 3 |
| 120310143312005 | 3 | 120310144191016 | 3 | 120310144163021 | 3 | 120310143401007 | 3 |
| 120310143312010 | 3 | 120310144203004 | 3 | 120310144163007 | 3 | 120310143403015 | 3 |
| 120310143312013 | 3 | 120310144191012 | 3 | 120310144163003 | 3 | 120310143403014 | 3 |
| 120310143312002 | 3 | 120310144191011 | 3 | 120310144163008 | 3 | 120310143403013 | 3 |
| 120310143312007 | 3 | 120310144203006 | 3 | 120310144163002 | 3 | 120310143403012 | 3 |
| 120310143312003 | 3 | 120310144203003 | 3 | 120310144163009 | 3 | 120310143401004 | 3 |
| 120310143312006 | 3 | 120310144203000 | 3 | 120310144163001 | 3 | 120310143361008 | 3 |
| 120310144213009 | 3 | 120310144201001 | 3 | 120310143431013 | 3 | 120310143363006 | 3 |
| 120310144213004 | 3 | 120310144222001 | 3 | 120310143391014 | 3 | 120310143361007 | 3 |
| 120310144213011 | 3 | 120310144222002 | 3 | 120310143391010 | 3 | 120310143363008 | 3 |
| 120310144212000 | 3 | 120310144201000 | 3 | 120310143442006 | 3 | 120310143363007 | 3 |
| 120310144213001 | 3 | 120310144191008 | 3 | 120310143442007 | 3 | 120310143363002 | 3 |
| 120310144213000 | 3 | 120310144191006 | 3 | 120310143391013 | 3 | 120310143363004 | 3 |
| 120310144213014 | 3 | 120310144191009 | 3 | 120310143442015 | 3 | 120310143363003 | 3 |
| 120310144213016 | 3 | 120310144191007 | 3 | 120310143442011 | 3 | 120310143362013 | 3 |
| 120310143391033 | 3 | 120310144242001 | 3 | 120310143442010 | 3 | 120310143362011 | 3 |
| 120310143391032 | 3 | 120310144242002 | 3 | 120310143442012 | 3 | 120310143402001 | 3 |
| 120310143312026 | 3 | 120310144222000 | 3 | 120310143391017 | 3 | 120310143402004 | 3 |
| 120310143312021 | 3 | 120310144221003 | 3 | 120310143391006 | 3 | 120310143402002 | 3 |
| 120310143391031 | 3 | 120310144221002 | 3 | 120310143391007 | 3 | 120310143421000 | 3 |
| 120310143391030 | 3 | 120310144242004 | 3 | 120310143401008 | 3 | 120310143421001 | 3 |
| 120310143391029 | 3 | 120310144221004 | 3 | 120310143401002 | 3 | 120310143291012 | 3 |
| 120310143391028 | 3 | 120310144221001 | 3 | 120310143401003 | 3 | 120310143292008 | 3 |
| 120310143391027 | 3 | 120310144211003 | 3 | 120310144191003 | 3 | 120310143302007 | 3 |
| 120310143312022 | 3 | 120310144211002 | 3 | 120310144191002 | 3 | 120310143362007 | 3 |
| 120310143312019 | 3 | 120310144211000 | 3 | 120310144193002 | 3 | 120310143362009 | 3 |
| 120310143312023 | 3 | 120310144211001 | 3 | 120310144191001 | 3 | 120310143363005 | 3 |
| 120310143312020 | 3 | 120310144221000 | 3 | 120310144191010 | 3 | 120310143363009 | 3 |
| 120310143312025 | 3 | 120310143291006 | 3 | 120310144191000 | 3 | 120310143363001 | 3 |
| 120310143312016 | 3 | 120310143291011 | 3 | 120310143391023 | 3 | 120310143363000 | 3 |
| 120310144213010 | 3 | 120310143291003 | 3 | 120310143391018 | 3 | 120310143361004 | 3 |
| 120310144213012 | 3 | 120310143291004 | 3 | 120310144192000 | 3 | 120310143362003 | 3 |
| 120310144213005 | 3 | 120310143303007 | 3 | 120310144193001 | 3 | 120310143362010 | 3 |
| 120310144213013 | 3 | 120310144212002 | 3 | 120310144193000 | 3 | 120310143362008 | 3 |
| 120310144213007 | 3 | 120310144242003 | 3 | 120310143391020 | 3 | 120310143362019 | 3 |
| 120310144213018 | 3 | 120310144242005 | 3 | 120310143391021 | 3 | 120310143362017 | 3 |
| 120310144213006 | 3 | 120310144242016 | 3 | 120310143391025 | 3 | 120310143362018 | 3 |
| 120310144213008 | 3 | 120310144221006 | 3 | 120310143391034 | 3 | 120310143362016 | 3 |
| 120310143312014 | 3 | 120310144221005 | 3 | 120310143391024 | 3 | 120310143362012 | 3 |
| 120310143312032 | 3 | 120310144221007 | 3 | 120310143391019 | 3 | 120310143362015 | 3 |
| 120310143312030 | 3 | 120310144213017 | 3 | 120310143391022 | 3 | 120310143362006 | 3 |

Second Revised Exhibit 5

2nd Rev Census Tracts

November 4, 2022, Ex. 6, Pg. 270

Page 7 of 47

| | | | | | | | |
|-----------------|---|-----------------|---|-----------------|---|-----------------|---|
| 120310143362005 | 3 | 120310160021002 | 4 | 120310145003018 | 4 | 120310145001005 | 4 |
| 120310143362004 | 3 | 120310159242021 | 4 | 120310145003011 | 4 | 120310145001004 | 4 |
| 120310143362000 | 3 | 120310160021032 | 4 | 120310158062009 | 4 | 120310145001008 | 4 |
| 120310143362001 | 3 | 120310160021001 | 4 | 120310145003015 | 4 | 120310145001000 | 4 |
| 120310143401001 | 3 | 120310160021030 | 4 | 120310145003016 | 4 | 120310143112021 | 4 |
| 120310143401000 | 3 | 120310160021028 | 4 | 120310145003003 | 4 | 120310143112009 | 4 |
| 120310143403010 | 3 | 120310160021029 | 4 | 120310145003001 | 4 | 120310143113005 | 4 |
| 120310143403008 | 3 | 120310160021005 | 4 | 120310145003009 | 4 | 120310143112020 | 4 |
| 120310143403009 | 3 | 120310160012007 | 4 | 120310145003007 | 4 | 120310143113012 | 4 |
| 120310143403018 | 3 | 120310160012008 | 4 | 120310145003002 | 4 | 120310143113011 | 4 |
| 120310143403019 | 3 | 120310160012009 | 4 | 120310145003008 | 4 | 120310143113006 | 4 |
| 120310143403020 | 3 | 120310160013004 | 4 | 120310145003006 | 4 | 120310143112019 | 4 |
| 120310143403004 | 3 | 120310160013005 | 4 | 120310145003005 | 4 | 120310143112026 | 4 |
| 120310143403011 | 3 | 120310160012006 | 4 | 120310145001021 | 4 | 120310143112022 | 4 |
| 120310143403016 | 3 | 120310160021000 | 4 | 120310145001020 | 4 | 120310143112010 | 4 |
| 120310143403006 | 3 | 120310160012005 | 4 | 120310145003004 | 4 | 120310143112011 | 4 |
| 120310143403005 | 3 | 120310160012002 | 4 | 120310145001018 | 4 | 120310143112012 | 4 |
| 120310143403017 | 3 | 120310160012004 | 4 | 120310145003012 | 4 | 120310143112013 | 4 |
| 120310143361006 | 3 | 120310160012003 | 4 | 120310145003000 | 4 | 120310143112014 | 4 |
| 120310143361005 | 3 | 120310144281003 | 4 | 120310145003010 | 4 | 120310143112008 | 4 |
| 120310143403003 | 3 | 120310144281001 | 4 | 120310145002001 | 4 | 120310143112007 | 4 |
| 120310143403000 | 3 | 120310144281002 | 4 | 120310145001026 | 4 | 120310143112005 | 4 |
| 120310143403002 | 3 | 120310144281000 | 4 | 120310144144010 | 4 | 120310143112004 | 4 |
| 120310143403001 | 3 | 120310144142010 | 4 | 120310144144006 | 4 | 120310143112006 | 4 |
| 120310143351004 | 3 | 120310144142012 | 4 | 120310144144007 | 4 | 120310143112027 | 4 |
| 120310143351001 | 3 | 120310144142011 | 4 | 120310144144000 | 4 | 120310143112003 | 4 |
| 120310159241015 | 4 | 120310144142008 | 4 | 120310144144004 | 4 | 120310143112002 | 4 |
| 120310159241014 | 4 | 120310144142009 | 4 | 120310144144003 | 4 | 120310143112001 | 4 |
| 120310159241016 | 4 | 120310144142007 | 4 | 120310144144011 | 4 | 120310143112023 | 4 |
| 120310159241012 | 4 | 120310144142003 | 4 | 120310144144008 | 4 | 120310143113001 | 4 |
| 120310159241017 | 4 | 120310144142006 | 4 | 120310144145010 | 4 | 120310143112025 | 4 |
| 120310159241011 | 4 | 120310144142005 | 4 | 120310144144012 | 4 | 120310143112024 | 4 |
| 120310159241018 | 4 | 120310144142004 | 4 | 120310144144002 | 4 | 120310143111022 | 4 |
| 120310159242009 | 4 | 120310144142000 | 4 | 120310144144005 | 4 | 120310143112018 | 4 |
| 120310159241010 | 4 | 120310144142002 | 4 | 120310144144001 | 4 | 120310143112015 | 4 |
| 120310159242008 | 4 | 120310144142001 | 4 | 120310145002003 | 4 | 120310143111017 | 4 |
| 120310159241013 | 4 | 120310144141002 | 4 | 120310145002002 | 4 | 120310143111023 | 4 |
| 120310159241006 | 4 | 120310144141005 | 4 | 120310144145007 | 4 | 120310143111018 | 4 |
| 120310159291010 | 4 | 120310144141000 | 4 | 120310144145009 | 4 | 120310143111021 | 4 |
| 120310144282009 | 4 | 120310144141004 | 4 | 120310144145004 | 4 | 120310143111019 | 4 |
| 120310144282006 | 4 | 120310144141001 | 4 | 120310144145008 | 4 | 120310143111020 | 4 |
| 120310144282008 | 4 | 120310144141006 | 4 | 120310144145006 | 4 | 120310143111015 | 4 |
| 120310144282004 | 4 | 120310144141003 | 4 | 120310144145005 | 4 | 120310143111014 | 4 |
| 120310159271011 | 4 | 120310143123000 | 4 | 120310143113004 | 4 | 120310143112017 | 4 |
| 120310144271004 | 4 | 120310143124000 | 4 | 120310144145003 | 4 | 120310143112016 | 4 |
| 120310159271018 | 4 | 120310143441002 | 4 | 120310144145002 | 4 | 120310143111016 | 4 |
| 120310144271011 | 4 | 120310143381014 | 4 | 120310143113010 | 4 | 120310143111007 | 4 |
| 120310144271008 | 4 | 120310143383011 | 4 | 120310144145001 | 4 | 120310143111006 | 4 |
| 120310144271005 | 4 | 120310143383010 | 4 | 120310145002000 | 4 | 120310143112000 | 4 |
| 120310144271013 | 4 | 120310143111013 | 4 | 120310143113002 | 4 | 120310143111005 | 4 |
| 120310144271006 | 4 | 120310143111012 | 4 | 120310143113007 | 4 | 120310143111008 | 4 |
| 120310144271010 | 4 | 120310143381013 | 4 | 120310143113008 | 4 | 120310143111009 | 4 |
| 120310144271002 | 4 | 120310143111001 | 4 | 120310143113003 | 4 | 120310143111010 | 4 |
| 120310144282007 | 4 | 120310159271001 | 4 | 120310143113009 | 4 | 120310143111002 | 4 |
| 120310144282001 | 4 | 120310144272005 | 4 | 120310143113000 | 4 | 120310143111004 | 4 |
| 120310144282005 | 4 | 120310144272004 | 4 | 120310145001014 | 4 | 120310143111003 | 4 |
| 120310144282002 | 4 | 120310144272006 | 4 | 120310145001019 | 4 | 120310144145000 | 4 |
| 120310144282000 | 4 | 120310144272007 | 4 | 120310145001013 | 4 | 120310143122018 | 4 |
| 120310144271012 | 4 | 120310144272008 | 4 | 120310145001015 | 4 | 120310143122017 | 4 |
| 120310144271007 | 4 | 120310144272001 | 4 | 120310145001001 | 4 | 120310143122016 | 4 |
| 120310144282003 | 4 | 120310144272003 | 4 | 120310145001003 | 4 | 120310143122002 | 4 |
| 120310144271009 | 4 | 120310145003019 | 4 | 120310145001017 | 4 | 120310143122003 | 4 |
| 120310144271003 | 4 | 120310145003014 | 4 | 120310145001024 | 4 | 120310143122020 | 4 |
| 120310144271001 | 4 | 120310145003020 | 4 | 120310145001023 | 4 | 120310143122014 | 4 |
| 120310144271000 | 4 | 120310145003013 | 4 | 120310145001025 | 4 | 120310143122015 | 4 |
| 120310160021025 | 4 | 120310144272002 | 4 | 120310145001007 | 4 | 120310143122007 | 4 |
| 120310160021027 | 4 | 120310144272009 | 4 | 120310145001022 | 4 | 120310143122006 | 4 |
| 120310160021026 | 4 | 120310144272000 | 4 | 120310145001006 | 4 | 120310143122001 | 4 |
| 120310160021004 | 4 | 120310144144009 | 4 | 120310145001027 | 4 | 120310143122013 | 4 |
| 120310160021003 | 4 | 120310145003017 | 4 | 120310145001016 | 4 | 120310143122008 | 4 |

Second Revised Exhibit 5

2nd Rev Census Tracts

November 4, 2022, Ex. 6, Pg. 271

Page 8 of 47

| | | | | | | | |
|-----------------|---|-----------------|---|-----------------|---|-----------------|---|
| 120310143122010 | 4 | 120310158041011 | 4 | 120310160021007 | 4 | 120310159271010 | 4 |
| 120310143122004 | 4 | 120310158041027 | 4 | 120310160021031 | 4 | 120310159271009 | 4 |
| 120310143122009 | 4 | 120310158041028 | 4 | 120310160021006 | 4 | 120310159271013 | 4 |
| 120310143122005 | 4 | 120310158041026 | 4 | 120310160021012 | 4 | 120310159271005 | 4 |
| 120310143122012 | 4 | 120310158031012 | 4 | 120310160021013 | 4 | 120310158041024 | 4 |
| 120310143122019 | 4 | 120310158031013 | 4 | 120310160013013 | 4 | 120310158041010 | 4 |
| 120310143122011 | 4 | 120310158031024 | 4 | 120310160013010 | 4 | 120310158041014 | 4 |
| 120310143122000 | 4 | 120310158031011 | 4 | 120310160013012 | 4 | 120310158041016 | 4 |
| 120310143121008 | 4 | 120310158031008 | 4 | 120310160013011 | 4 | 120310158041019 | 4 |
| 120310143121009 | 4 | 120310158031009 | 4 | 120310160013008 | 4 | 120310158041017 | 4 |
| 120310143121006 | 4 | 120310158031014 | 4 | 120310160013009 | 4 | 120310158041032 | 4 |
| 120310143121007 | 4 | 120310158032013 | 4 | 120310160013007 | 4 | 120310158041033 | 4 |
| 120310143121004 | 4 | 120310158031015 | 4 | 120310160013006 | 4 | 120310158032002 | 4 |
| 120310143121005 | 4 | 120310158031007 | 4 | 120310159242017 | 4 | 120310158032007 | 4 |
| 120310143382008 | 4 | 120310158031016 | 4 | 120310159242013 | 4 | 120310158032014 | 4 |
| 120310143382009 | 4 | 120310158031017 | 4 | 120310159242014 | 4 | 120310158032012 | 4 |
| 120310143382007 | 4 | 120310158041006 | 4 | 120310159242011 | 4 | 120310158032011 | 4 |
| 120310143382006 | 4 | 120310160011014 | 4 | 120310159242012 | 4 | 120310158032009 | 4 |
| 120310143382010 | 4 | 120310160011007 | 4 | 120310159242010 | 4 | 120310158032010 | 4 |
| 120310143382015 | 4 | 120310160011006 | 4 | 120310159242005 | 4 | 120310158031021 | 4 |
| 120310143382013 | 4 | 120310157021018 | 4 | 120310159242032 | 4 | 120310158031023 | 4 |
| 120310143121003 | 4 | 120310160013002 | 4 | 120310159272021 | 4 | 120310158031020 | 4 |
| 120310143121002 | 4 | 120310160013001 | 4 | 120310159272020 | 4 | 120310158031019 | 4 |
| 120310143121001 | 4 | 120310160011015 | 4 | 120310159272017 | 4 | 120310158032008 | 4 |
| 120310143382011 | 4 | 120310160011008 | 4 | 120310159242016 | 4 | 120310158032020 | 4 |
| 120310143382018 | 4 | 120310160011013 | 4 | 120310159272016 | 4 | 120310158031022 | 4 |
| 120310143121000 | 4 | 120310160011016 | 4 | 120310159272018 | 4 | 120310158032000 | 4 |
| 120310143382012 | 4 | 120310160011012 | 4 | 120310159272019 | 4 | 120310158052005 | 4 |
| 120310143382014 | 4 | 120310160013000 | 4 | 120310159272015 | 4 | 120310158052001 | 4 |
| 120310143382017 | 4 | 120310160012001 | 4 | 120310159272010 | 4 | 120310159272005 | 4 |
| 120310143382016 | 4 | 120310160012000 | 4 | 120310159242015 | 4 | 120310159241000 | 4 |
| 120310159241005 | 4 | 120310160011022 | 4 | 120310159242006 | 4 | 120310158042009 | 4 |
| 120310157021022 | 4 | 120310160011017 | 4 | 120310159242004 | 4 | 120310158042001 | 4 |
| 120310157021005 | 4 | 120310160011011 | 4 | 120310159272009 | 4 | 120310159241019 | 4 |
| 120310158042014 | 4 | 120310160011018 | 4 | 120310159272000 | 4 | 120310159271003 | 4 |
| 120310159241004 | 4 | 120310160011019 | 4 | 120310159272003 | 4 | 120310158041031 | 4 |
| 120310159241003 | 4 | 120310160011020 | 4 | 120310159272022 | 4 | 120310158032019 | 4 |
| 120310158042016 | 4 | 120310160011021 | 4 | 120310159272008 | 4 | 120310159271002 | 4 |
| 120310158042017 | 4 | 120310160011003 | 4 | 120310159272006 | 4 | 120310159271004 | 4 |
| 120310158042013 | 4 | 120310160011009 | 4 | 120310159281001 | 4 | 120310159271000 | 4 |
| 120310158042003 | 4 | 120310160011004 | 4 | 120310159291004 | 4 | 120310159271017 | 4 |
| 120310159242007 | 4 | 120310160011002 | 4 | 120310159291006 | 4 | 120310158032015 | 4 |
| 120310159242003 | 4 | 120310160011005 | 4 | 120310159292000 | 4 | 120310158061001 | 4 |
| 120310159241007 | 4 | 120310157021019 | 4 | 120310159291011 | 4 | 120310158061004 | 4 |
| 120310159241009 | 4 | 120310157021020 | 4 | 120310159291009 | 4 | 120310158061003 | 4 |
| 120310159242002 | 4 | 120310160011010 | 4 | 120310159281000 | 4 | 120310158061006 | 4 |
| 120310159242000 | 4 | 120310160011001 | 4 | 120310159291007 | 4 | 120310158061002 | 4 |
| 120310159242001 | 4 | 120310160011000 | 4 | 120310159272014 | 4 | 120310158061005 | 4 |
| 120310158042015 | 4 | 120310157021021 | 4 | 120310159272013 | 4 | 120310158061000 | 4 |
| 120310159241008 | 4 | 120310157021024 | 4 | 120310159291003 | 4 | 120310158041036 | 4 |
| 120310159241002 | 4 | 120310157021023 | 4 | 120310159291008 | 4 | 120310158041023 | 4 |
| 120310158042007 | 4 | 120310157021012 | 4 | 120310159272011 | 4 | 120310158041007 | 4 |
| 120310158042012 | 4 | 120310160013003 | 4 | 120310159272012 | 4 | 120310158041015 | 4 |
| 120310158042011 | 4 | 120310160021016 | 4 | 120310159272001 | 4 | 120310158041022 | 4 |
| 120310158042010 | 4 | 120310160021017 | 4 | 120310159272023 | 4 | 120310158041034 | 4 |
| 120310158042005 | 4 | 120310160021020 | 4 | 120310159272007 | 4 | 120310158041035 | 4 |
| 120310158042004 | 4 | 120310160021024 | 4 | 120310159272002 | 4 | 120310158032004 | 4 |
| 120310158042008 | 4 | 120310160021019 | 4 | 120310159271015 | 4 | 120310158032006 | 4 |
| 120310159241001 | 4 | 120310159242031 | 4 | 120310159271016 | 4 | 120310159242029 | 4 |
| 120310158042006 | 4 | 120310159242030 | 4 | 120310159271012 | 4 | 120310159242027 | 4 |
| 120310158042002 | 4 | 120310160021021 | 4 | 120310159271019 | 4 | 120310159242023 | 4 |
| 120310158041012 | 4 | 120310160021022 | 4 | 120310159271007 | 4 | 120310159242026 | 4 |
| 120310158041008 | 4 | 120310160021023 | 4 | 120310159272004 | 4 | 120310159242025 | 4 |
| 120310158041021 | 4 | 120310159242028 | 4 | 120310159271006 | 4 | 120310159292003 | 4 |
| 120310158041018 | 4 | 120310160021011 | 4 | 120310159271008 | 4 | 120310159292004 | 4 |
| 120310158041020 | 4 | 120310160021010 | 4 | 120310159291002 | 4 | 120310159242019 | 4 |
| 120310158041025 | 4 | 120310160021014 | 4 | 120310159291005 | 4 | 120310159292002 | 4 |
| 120310158042000 | 4 | 120310160021009 | 4 | 120310159291001 | 4 | 120310159292001 | 4 |
| 120310158041009 | 4 | 120310160021015 | 4 | 120310159291000 | 4 | 120310159242022 | 4 |
| 120310158041005 | 4 | 120310160021008 | 4 | 120310159271014 | 4 | 120310159242020 | 4 |

Second Revised Exhibit 5

2nd Rev Census Tracts

November 4, 2022, Ex. 6, Pg. 272

Page 9 of 47

| | | | | | | | |
|-----------------|---|-----------------|---|-----------------|---|-----------------|---|
| 120310159242024 | 4 | 120310158031000 | 4 | 120310008001024 | 5 | 120310165003011 | 5 |
| 120310159242018 | 4 | 120310158052002 | 4 | 120310008001021 | 5 | 120310165002013 | 5 |
| 120310157021002 | 4 | 120310158052000 | 4 | 120310008001019 | 5 | 120310165002005 | 5 |
| 120310157021000 | 4 | 120310158051012 | 4 | 120310008001018 | 5 | 120310165004012 | 5 |
| 120310157021001 | 4 | 120310158051005 | 4 | 120310008001004 | 5 | 120310165001010 | 5 |
| 120310157021017 | 4 | 120310158051011 | 4 | 120310008001014 | 5 | 120310165001009 | 5 |
| 120310157021016 | 4 | 120310158051002 | 4 | 120310008001005 | 5 | 120310165004011 | 5 |
| 120310157021015 | 4 | 120310158051004 | 4 | 120310008001032 | 5 | 120310165004010 | 5 |
| 120310157021014 | 4 | 120310158051000 | 4 | 120310008001031 | 5 | 120310165001008 | 5 |
| 120310157021011 | 4 | 120310158053005 | 4 | 120310008003015 | 5 | 120310164003012 | 5 |
| 120310157021013 | 4 | 120310158053008 | 4 | 120310008001025 | 5 | 120310165001011 | 5 |
| 120310157021008 | 4 | 120310158053000 | 4 | 120310008001026 | 5 | 120310165001007 | 5 |
| 120310157021010 | 4 | 120310158053001 | 4 | 120310008001027 | 5 | 120310164003000 | 5 |
| 120310157021007 | 4 | 120310143431007 | 4 | 120310008001017 | 5 | 120310164003001 | 5 |
| 120310157021006 | 4 | 120310143431009 | 4 | 120310008003014 | 5 | 120310164003003 | 5 |
| 120310157021004 | 4 | 120310143431011 | 4 | 120310008003016 | 5 | 120310164003004 | 5 |
| 120310157021009 | 4 | 120310143431008 | 4 | 120310008003013 | 5 | 120310164004031 | 5 |
| 120310157021003 | 4 | 120310143123011 | 4 | 120310008003039 | 5 | 120310164004026 | 5 |
| 120310158041004 | 4 | 120310143123006 | 4 | 120310008003003 | 5 | 120310164004025 | 5 |
| 120310158041003 | 4 | 120310143123007 | 4 | 120310008001013 | 5 | 120310164002004 | 5 |
| 120310158041002 | 4 | 120310143123005 | 4 | 120310008003038 | 5 | 120310164003006 | 5 |
| 120310158041001 | 4 | 120310143123010 | 4 | 120310008001012 | 5 | 120310164003002 | 5 |
| 120310158041029 | 4 | 120310143123008 | 4 | 120310008001006 | 5 | 120310164003009 | 5 |
| 120310158041030 | 4 | 120310143123003 | 4 | 120310008003004 | 5 | 120310164003008 | 5 |
| 120310158032005 | 4 | 120310143123009 | 4 | 120310008001011 | 5 | 120310164003013 | 5 |
| 120310158041013 | 4 | 120310143123002 | 4 | 120310008002012 | 5 | 120310164003014 | 5 |
| 120310158032018 | 4 | 120310143123004 | 4 | 120310008001010 | 5 | 120310164003007 | 5 |
| 120310158032016 | 4 | 120310143123001 | 4 | 120310008001008 | 5 | 120310164002011 | 5 |
| 120310158032017 | 4 | 120310143431006 | 4 | 120310008002011 | 5 | 120310164002015 | 5 |
| 120310158032003 | 4 | 120310143431010 | 4 | 120310008002007 | 5 | 120310164002013 | 5 |
| 120310158062004 | 4 | 120310143431012 | 4 | 120310008001003 | 5 | 120310164002012 | 5 |
| 120310158032021 | 4 | 120310143124001 | 4 | 120310008001002 | 5 | 120310164002014 | 5 |
| 120310158032001 | 4 | 120310143124002 | 4 | 120310008001007 | 5 | 120310164002008 | 5 |
| 120310158062002 | 4 | 120310143441003 | 4 | 120310008001001 | 5 | 120310164002006 | 5 |
| 120310158062001 | 4 | 120310164003005 | 5 | 120310008001009 | 5 | 120310164002007 | 5 |
| 120310158052003 | 4 | 120310167301003 | 5 | 120310007001034 | 5 | 120310164002009 | 5 |
| 120310158052006 | 4 | 120310167301007 | 5 | 120310008001030 | 5 | 120310164002003 | 5 |
| 120310158052007 | 4 | 120310167301006 | 5 | 120310008001028 | 5 | 120310164002005 | 5 |
| 120310158062000 | 4 | 120310167301010 | 5 | 120310007001029 | 5 | 120310164002010 | 5 |
| 120310158052004 | 4 | 120310167301004 | 5 | 120310008003036 | 5 | 120310164002002 | 5 |
| 120310158062006 | 4 | 120310167301005 | 5 | 120310008001023 | 5 | 120310164002001 | 5 |
| 120310158062005 | 4 | 120310167302002 | 5 | 120310008001029 | 5 | 120310164002000 | 5 |
| 120310158051006 | 4 | 120310167302003 | 5 | 120310008003033 | 5 | 120310165002009 | 5 |
| 120310158051007 | 4 | 120310167302004 | 5 | 120310008001020 | 5 | 120310165002004 | 5 |
| 120310158051009 | 4 | 120310167252000 | 5 | 120310008001022 | 5 | 120310161021014 | 5 |
| 120310158051013 | 4 | 120310167302005 | 5 | 120310008003032 | 5 | 120310161021009 | 5 |
| 120310158051003 | 4 | 120310167302001 | 5 | 120310008003034 | 5 | 120310161021006 | 5 |
| 120310158051008 | 4 | 120310167302000 | 5 | 120310008003035 | 5 | 120310161021008 | 5 |
| 120310158051010 | 4 | 120310167251023 | 5 | 120310008003030 | 5 | 120310161021007 | 5 |
| 120310158051001 | 4 | 120310167252002 | 5 | 120310008003031 | 5 | 120310161021003 | 5 |
| 120310158062012 | 4 | 120310167252001 | 5 | 120310164004000 | 5 | 120310161021002 | 5 |
| 120310158062007 | 4 | 120310167251022 | 5 | 120310164004006 | 5 | 120310161021001 | 5 |
| 120310158062003 | 4 | 120310164004030 | 5 | 120310164004004 | 5 | 120310161021000 | 5 |
| 120310158062011 | 4 | 120310164004029 | 5 | 120310164004008 | 5 | 120310161021005 | 5 |
| 120310158062010 | 4 | 120310164004020 | 5 | 120310164004001 | 5 | 120310161021004 | 5 |
| 120310158062008 | 4 | 120310164004028 | 5 | 120310164004009 | 5 | 120310157022021 | 5 |
| 120310158053007 | 4 | 120310164004027 | 5 | 120310164004003 | 5 | 120310157022014 | 5 |
| 120310158053002 | 4 | 120310164004021 | 5 | 120310164004018 | 5 | 120310157022015 | 5 |
| 120310158053004 | 4 | 120310164004014 | 5 | 120310164004010 | 5 | 120310157022002 | 5 |
| 120310158053003 | 4 | 120310164004002 | 5 | 120310164004019 | 5 | 120310157022016 | 5 |
| 120310158053006 | 4 | 120310164004015 | 5 | 120310164004016 | 5 | 120310157022000 | 5 |
| 120310158041000 | 4 | 120310007002013 | 5 | 120310164004017 | 5 | 120310157022001 | 5 |
| 120310158031010 | 4 | 120310164004011 | 5 | 120310164004007 | 5 | 120310161012007 | 5 |
| 120310158031006 | 4 | 120310007002014 | 5 | 120310164004005 | 5 | 120310157022009 | 5 |
| 120310158031005 | 4 | 120310007002015 | 5 | 120310007002005 | 5 | 120310161012003 | 5 |
| 120310158031004 | 4 | 120310164004024 | 5 | 120310007002004 | 5 | 120310157022010 | 5 |
| 120310158031003 | 4 | 120310164004022 | 5 | 120310167301000 | 5 | 120310157011018 | 5 |
| 120310158031002 | 4 | 120310008001000 | 5 | 120310167252005 | 5 | 120310157022008 | 5 |
| 120310158031001 | 4 | 120310008001016 | 5 | 120310167252006 | 5 | 120310157011019 | 5 |
| 120310158031018 | 4 | 120310008001015 | 5 | 120310165002014 | 5 | 120310157011024 | 5 |

Second Revised Exhibit 5

2nd Rev Census Tracts

November 4, 2022, Ex. 6, Pg. 273

Page 10 of 47

| | | | | | | | |
|-----------------|---|-----------------|---|-----------------|---|-----------------|---|
| 120310157022007 | 5 | 120310161011002 | 5 | 120310161022022 | 5 | 120310007003009 | 5 |
| 120310157022005 | 5 | 120310161012021 | 5 | 120310161022025 | 5 | 120310007003018 | 5 |
| 120310157022006 | 5 | 120310161011001 | 5 | 120310161022027 | 5 | 120310007003019 | 5 |
| 120310157011010 | 5 | 120310161012008 | 5 | 120310162002010 | 5 | 120310007003004 | 5 |
| 120310161012002 | 5 | 120310161012014 | 5 | 120310162002006 | 5 | 120310007001032 | 5 |
| 120310161012001 | 5 | 120310157011014 | 5 | 120310162002011 | 5 | 120310007001033 | 5 |
| 120310157022018 | 5 | 120310157011022 | 5 | 120310162002005 | 5 | 120310007001031 | 5 |
| 120310157022019 | 5 | 120310161012006 | 5 | 120310162001010 | 5 | 120310007002001 | 5 |
| 120310157022012 | 5 | 120310157011023 | 5 | 120310161022013 | 5 | 120310007001042 | 5 |
| 120310161012000 | 5 | 120310157011020 | 5 | 120310161022011 | 5 | 120310007002000 | 5 |
| 120310161011000 | 5 | 120310157011015 | 5 | 120310161022012 | 5 | 120310007001036 | 5 |
| 120310157022017 | 5 | 120310157011013 | 5 | 120310161022009 | 5 | 120310007001043 | 5 |
| 120310157022020 | 5 | 120310156003015 | 5 | 120310161022008 | 5 | 120310007001035 | 5 |
| 120310157022011 | 5 | 120310156003014 | 5 | 120310161022006 | 5 | 120310007001037 | 5 |
| 120310157022013 | 5 | 120310156003013 | 5 | 120310161011017 | 5 | 120310007001024 | 5 |
| 120310157011030 | 5 | 120310157011021 | 5 | 120310161011009 | 5 | 120310007001039 | 5 |
| 120310157022004 | 5 | 120310166063007 | 5 | 120310161011018 | 5 | 120310007001028 | 5 |
| 120310157011029 | 5 | 120310166063009 | 5 | 120310161011007 | 5 | 120310007001006 | 5 |
| 120310157011028 | 5 | 120310166063002 | 5 | 120310161011008 | 5 | 120310007001005 | 5 |
| 120310157022003 | 5 | 120310166063001 | 5 | 120310161011006 | 5 | 120310007001030 | 5 |
| 120310157011009 | 5 | 120310166063003 | 5 | 120310164004012 | 5 | 120310007001027 | 5 |
| 120310157011007 | 5 | 120310166063008 | 5 | 120310164004023 | 5 | 120310007001007 | 5 |
| 120310157011006 | 5 | 120310166062002 | 5 | 120310164001028 | 5 | 120310007001041 | 5 |
| 120310157011011 | 5 | 120310166061000 | 5 | 120310164004013 | 5 | 120310007001008 | 5 |
| 120310157011012 | 5 | 120310166051005 | 5 | 120310007002016 | 5 | 120310008003029 | 5 |
| 120310157011008 | 5 | 120310166051004 | 5 | 120310164001020 | 5 | 120310008003037 | 5 |
| 120310157011005 | 5 | 120310163002023 | 5 | 120310164001019 | 5 | 120310008003018 | 5 |
| 120310157011004 | 5 | 120310166063000 | 5 | 120310164001018 | 5 | 120310008003019 | 5 |
| 120310157011003 | 5 | 120310166051015 | 5 | 120310007002007 | 5 | 120310007001004 | 5 |
| 120310157011027 | 5 | 120310163002024 | 5 | 120310007002009 | 5 | 120310008003026 | 5 |
| 120310157011025 | 5 | 120310163002019 | 5 | 120310007002006 | 5 | 120310008003027 | 5 |
| 120310157011026 | 5 | 120310166051014 | 5 | 120310007002018 | 5 | 120310008003020 | 5 |
| 120310157011001 | 5 | 120310162002014 | 5 | 120310007002017 | 5 | 120310007001025 | 5 |
| 120310157023008 | 5 | 120310162002017 | 5 | 120310007002010 | 5 | 120310007001026 | 5 |
| 120310157011002 | 5 | 120310162002015 | 5 | 120310007002008 | 5 | 120310007001015 | 5 |
| 120310161022017 | 5 | 120310162002018 | 5 | 120310007002002 | 5 | 120310007001016 | 5 |
| 120310161022014 | 5 | 120310162002013 | 5 | 120310164001027 | 5 | 120310007001009 | 5 |
| 120310161022015 | 5 | 120310162002016 | 5 | 120310164001021 | 5 | 120310007001010 | 5 |
| 120310161022026 | 5 | 120310162002012 | 5 | 120310164001023 | 5 | 120310007001011 | 5 |
| 120310161021015 | 5 | 120310162002024 | 5 | 120310164001024 | 5 | 120310007001017 | 5 |
| 120310161021017 | 5 | 120310162002022 | 5 | 120310164001017 | 5 | 120310007001018 | 5 |
| 120310161021016 | 5 | 120310162002021 | 5 | 120310164001022 | 5 | 120310007001040 | 5 |
| 120310161021010 | 5 | 120310162002025 | 5 | 120310164001016 | 5 | 120310007001023 | 5 |
| 120310161021012 | 5 | 120310162002023 | 5 | 120310164001026 | 5 | 120310007001012 | 5 |
| 120310161021013 | 5 | 120310162002020 | 5 | 120310164001025 | 5 | 120310007001013 | 5 |
| 120310161022016 | 5 | 120310162002001 | 5 | 120310164001015 | 5 | 120310007001019 | 5 |
| 120310161011011 | 5 | 120310162002003 | 5 | 120310164001014 | 5 | 120310007001014 | 5 |
| 120310161011010 | 5 | 120310162002004 | 5 | 120310164001010 | 5 | 120310007001003 | 5 |
| 120310161011019 | 5 | 120310162002002 | 5 | 120310164001011 | 5 | 120310007001002 | 5 |
| 120310161011012 | 5 | 120310166051003 | 5 | 120310164001001 | 5 | 120310007001001 | 5 |
| 120310161012012 | 5 | 120310166051006 | 5 | 120310164001013 | 5 | 120310008003028 | 5 |
| 120310161012017 | 5 | 120310166051007 | 5 | 120310164001009 | 5 | 120310008003021 | 5 |
| 120310161012016 | 5 | 120310166051000 | 5 | 120310164001006 | 5 | 120310007001000 | 5 |
| 120310161011004 | 5 | 120310160021018 | 5 | 120310164001005 | 5 | 120310006001036 | 5 |
| 120310161011005 | 5 | 120310162002000 | 5 | 120310164001002 | 5 | 120310006001030 | 5 |
| 120310161012018 | 5 | 120310161022018 | 5 | 120310007002011 | 5 | 120310006001029 | 5 |
| 120310161022000 | 5 | 120310161022010 | 5 | 120310007002012 | 5 | 120310007003015 | 5 |
| 120310161022004 | 5 | 120310161022019 | 5 | 120310007002003 | 5 | 120310007003003 | 5 |
| 120310161022005 | 5 | 120310161022002 | 5 | 120310164001000 | 5 | 120310007003001 | 5 |
| 120310161022003 | 5 | 120310161022020 | 5 | 120310007003010 | 5 | 120310007003002 | 5 |
| 120310161022001 | 5 | 120310161022024 | 5 | 120310007003011 | 5 | 120310007001038 | 5 |
| 120310161022007 | 5 | 120310166051008 | 5 | 120310007003012 | 5 | 120310007001021 | 5 |
| 120310161011016 | 5 | 120310166051002 | 5 | 120310007003013 | 5 | 120310007003014 | 5 |
| 120310161021018 | 5 | 120310166051020 | 5 | 120310164001012 | 5 | 120310007003000 | 5 |
| 120310161021011 | 5 | 120310166051001 | 5 | 120310164001008 | 5 | 120310006002019 | 5 |
| 120310161011003 | 5 | 120310166051019 | 5 | 120310164001007 | 5 | 120310006002014 | 5 |
| 120310161012005 | 5 | 120310166051018 | 5 | 120310164001004 | 5 | 120310006002017 | 5 |
| 120310161012004 | 5 | 120310166051017 | 5 | 120310164001003 | 5 | 120310006002016 | 5 |
| 120310161011015 | 5 | 120310161022021 | 5 | 120310007003017 | 5 | 120310006002013 | 5 |
| 120310161011014 | 5 | 120310161022023 | 5 | 120310007003016 | 5 | 120310006002012 | 5 |

Second Revised Exhibit 5

2nd Rev Census Tracts

November 4, 2022, Ex. 6, Pg. 274

Page 11 of 47

| | | | | | | | |
|-----------------|---|-----------------|---|-----------------|---|-----------------|---|
| 120310007001022 | 5 | 120310006001006 | 5 | 120310166031000 | 5 | 120310166032015 | 5 |
| 120310007001020 | 5 | 120310006001001 | 5 | 120310166051009 | 5 | 120310166032014 | 5 |
| 120310006002007 | 5 | 120310006004000 | 5 | 120310166051013 | 5 | 120310166032013 | 5 |
| 120310006002009 | 5 | 120310006005005 | 5 | 120310166051012 | 5 | 120310166032019 | 5 |
| 120310006002008 | 5 | 120310006005006 | 5 | 120310166051011 | 5 | 120310166032009 | 5 |
| 120310006002005 | 5 | 120310006005003 | 5 | 120310166043001 | 5 | 120310166032018 | 5 |
| 120310006001035 | 5 | 120310006005004 | 5 | 120310166051021 | 5 | 120310165003006 | 5 |
| 120310006001034 | 5 | 120310006001039 | 5 | 120310166051022 | 5 | 120310166042003 | 5 |
| 120310006002004 | 5 | 120310006001038 | 5 | 120310166041006 | 5 | 120310166032017 | 5 |
| 120310006001040 | 5 | 120310006001020 | 5 | 120310166041011 | 5 | 120310166032016 | 5 |
| 120310006001026 | 5 | 120310006001019 | 5 | 120310166041003 | 5 | 120310166032010 | 5 |
| 120310006002003 | 5 | 120310006001004 | 5 | 120310166041002 | 5 | 120310166032008 | 5 |
| 120310006002002 | 5 | 120310006001018 | 5 | 120310166063013 | 5 | 120310166032007 | 5 |
| 120310006001041 | 5 | 120310006001017 | 5 | 120310166041010 | 5 | 120310166042001 | 5 |
| 120310006001023 | 5 | 120310006001002 | 5 | 120310166041005 | 5 | 120310165003004 | 5 |
| 120310006001024 | 5 | 120310006003011 | 5 | 120310166041004 | 5 | 120310165003012 | 5 |
| 120310006002006 | 5 | 120310006003018 | 5 | 120310166062001 | 5 | 120310165003010 | 5 |
| 120310006002001 | 5 | 120310006003000 | 5 | 120310166063005 | 5 | 120310165003002 | 5 |
| 120310006002000 | 5 | 120310006003004 | 5 | 120310166063010 | 5 | 120310166044003 | 5 |
| 120310006002011 | 5 | 120310006003005 | 5 | 120310166062000 | 5 | 120310166044010 | 5 |
| 120310006004010 | 5 | 120310006003020 | 5 | 120310166063011 | 5 | 120310166044006 | 5 |
| 120310006004011 | 5 | 120310006003009 | 5 | 120310166063004 | 5 | 120310165003007 | 5 |
| 120310006004020 | 5 | 120310006005015 | 5 | 120310167241017 | 5 | 120310165003005 | 5 |
| 120310006004017 | 5 | 120310006004019 | 5 | 120310167241011 | 5 | 120310166041012 | 5 |
| 120310006004016 | 5 | 120310006005001 | 5 | 120310167241005 | 5 | 120310166041013 | 5 |
| 120310006004015 | 5 | 120310006005007 | 5 | 120310167241008 | 5 | 120310166044004 | 5 |
| 120310006001007 | 5 | 120310006005000 | 5 | 120310167241022 | 5 | 120310166044007 | 5 |
| 120310006001033 | 5 | 120310161012009 | 5 | 120310167241014 | 5 | 120310166044002 | 5 |
| 120310006001009 | 5 | 120310006005014 | 5 | 120310167241012 | 5 | 120310166041014 | 5 |
| 120310006004021 | 5 | 120310161012011 | 5 | 120310167252007 | 5 | 120310166041009 | 5 |
| 120310006004014 | 5 | 120310161012010 | 5 | 120310167241021 | 5 | 120310166041015 | 5 |
| 120310006001005 | 5 | 120310161012015 | 5 | 120310167241003 | 5 | 120310166041016 | 5 |
| 120310163002002 | 5 | 120310006005013 | 5 | 120310167241004 | 5 | 120310166042004 | 5 |
| 120310163002001 | 5 | 120310006005012 | 5 | 120310166032004 | 5 | 120310166042007 | 5 |
| 120310163002000 | 5 | 120310006005008 | 5 | 120310166032012 | 5 | 120310166042006 | 5 |
| 120310007003006 | 5 | 120310006005009 | 5 | 120310166032003 | 5 | 120310166042005 | 5 |
| 120310007003008 | 5 | 120310006005011 | 5 | 120310166031007 | 5 | 120310166043010 | 5 |
| 120310007003007 | 5 | 120310006005010 | 5 | 120310166031002 | 5 | 120310166044008 | 5 |
| 120310007003005 | 5 | 120310161012013 | 5 | 120310166031004 | 5 | 120310166042009 | 5 |
| 120310006002021 | 5 | 120310161012020 | 5 | 120310166032011 | 5 | 120310166042008 | 5 |
| 120310006002024 | 5 | 120310161012019 | 5 | 120310166032002 | 5 | 120310166043009 | 5 |
| 120310163002013 | 5 | 120310006005002 | 5 | 120310166032006 | 5 | 120310166043008 | 5 |
| 120310163002014 | 5 | 120310006001015 | 5 | 120310166032005 | 5 | 120310166043006 | 5 |
| 120310162001011 | 5 | 120310006001037 | 5 | 120310166031001 | 5 | 120310166043007 | 5 |
| 120310162002009 | 5 | 120310006001014 | 5 | 120310167241006 | 5 | 120310166043005 | 5 |
| 120310162002019 | 5 | 120310006001016 | 5 | 120310167241019 | 5 | 120310166044005 | 5 |
| 120310008002013 | 5 | 120310006001011 | 5 | 120310167241020 | 5 | 120310166044001 | 5 |
| 120310008002005 | 5 | 120310006001012 | 5 | 120310167252003 | 5 | 120310166044009 | 5 |
| 120310008002014 | 5 | 120310006001013 | 5 | 120310167241007 | 5 | 120310166043000 | 5 |
| 120310008002015 | 5 | 120310157011017 | 5 | 120310167241002 | 5 | 120310166044000 | 5 |
| 120310008002004 | 5 | 120310157011016 | 5 | 120310167241001 | 5 | 120310167241010 | 5 |
| 120310008003022 | 5 | 120310156003011 | 5 | 120310167252004 | 5 | 120310167311009 | 5 |
| 120310008003024 | 5 | 120310156003010 | 5 | 120310167241000 | 5 | 120310167312004 | 5 |
| 120310008003025 | 5 | 120310008003017 | 5 | 120310167241023 | 5 | 120310167312007 | 5 |
| 120310008003000 | 5 | 120310008003011 | 5 | 120310166032028 | 5 | 120310167312008 | 5 |
| 120310006001031 | 5 | 120310008003010 | 5 | 120310166032001 | 5 | 120310167312002 | 5 |
| 120310006001032 | 5 | 120310008003012 | 5 | 120310166031006 | 5 | 120310167311020 | 5 |
| 120310006001027 | 5 | 120310008003007 | 5 | 120310166032023 | 5 | 120310167311021 | 5 |
| 120310008002002 | 5 | 120310008003006 | 5 | 120310166032025 | 5 | 120310167311010 | 5 |
| 120310008002000 | 5 | 120310008003002 | 5 | 120310166032026 | 5 | 120310167311000 | 5 |
| 120310006001028 | 5 | 120310008003009 | 5 | 120310166032024 | 5 | 120310167311016 | 5 |
| 120310006001025 | 5 | 120310008003023 | 5 | 120310166032000 | 5 | 120310167311015 | 5 |
| 120310008002010 | 5 | 120310008003008 | 5 | 120310166032027 | 5 | 120310167311014 | 5 |
| 120310008002009 | 5 | 120310008003005 | 5 | 120310166031005 | 5 | 120310167311008 | 5 |
| 120310006001022 | 5 | 120310008003001 | 5 | 120310166051016 | 5 | 120310167311017 | 5 |
| 120310008002008 | 5 | 120310008002006 | 5 | 120310166043004 | 5 | 120310167311013 | 5 |
| 120310006001010 | 5 | 120310166042000 | 5 | 120310166043003 | 5 | 120310167311012 | 5 |
| 120310008002003 | 5 | 120310166051010 | 5 | 120310166043002 | 5 | 120310167311001 | 5 |
| 120310008002001 | 5 | 120310166031003 | 5 | 120310167241009 | 5 | 120310167311002 | 5 |
| 120310006001003 | 5 | 120310166042002 | 5 | 120310167241016 | 5 | 120310167311004 | 5 |

Second Revised Exhibit 5

2nd Rev Census Tracts

November 4, 2022, Ex. 6, Pg. 275

Page 12 of 47

| | | | | | | | |
|-----------------|---|-----------------|---|-----------------|---|-----------------|---|
| 120310167311018 | 5 | 120310165004003 | 5 | 120310157023003 | 5 | 120310168031011 | 6 |
| 120310167311019 | 5 | 120310165004001 | 5 | 120310156003007 | 5 | 120310168031010 | 6 |
| 120310167311006 | 5 | 120310165004000 | 5 | 120310006001000 | 5 | 120310168031008 | 6 |
| 120310167301009 | 5 | 120310165001006 | 5 | 120310162002008 | 5 | 120310168031012 | 6 |
| 120310167301008 | 5 | 120310165001014 | 5 | 120310162002007 | 5 | 120310168032007 | 6 |
| 120310167311022 | 5 | 120310165001005 | 5 | 120310162001008 | 5 | 120310168032008 | 6 |
| 120310167311003 | 5 | 120310165004017 | 5 | 120310162001006 | 5 | 120310168031002 | 6 |
| 120310167311007 | 5 | 120310165004006 | 5 | 120310162001004 | 5 | 120310168031009 | 6 |
| 120310167301001 | 5 | 120310165004009 | 5 | 120310162001003 | 5 | 120310168031003 | 6 |
| 120310167301002 | 5 | 120310165004004 | 5 | 120310162001009 | 5 | 120310168031001 | 6 |
| 120310167312000 | 5 | 120310165004018 | 5 | 120310162001007 | 5 | 120310168031000 | 6 |
| 120310167312001 | 5 | 120310165004007 | 5 | 120310162001005 | 5 | 120310168032012 | 6 |
| 120310167242000 | 5 | 120310165001013 | 5 | 120310162001001 | 5 | 120310168123015 | 6 |
| 120310167241013 | 5 | 120310165001012 | 5 | 120310162001002 | 5 | 120310168123014 | 6 |
| 120310167242004 | 5 | 120310165001004 | 5 | 120310006003003 | 5 | 120310168123009 | 6 |
| 120310167242001 | 5 | 120310165004002 | 5 | 120310006003017 | 5 | 120310168123011 | 6 |
| 120310167242002 | 5 | 120310165001003 | 5 | 120310006003016 | 5 | 120310168123013 | 6 |
| 120310167242003 | 5 | 120310165001016 | 5 | 120310162001000 | 5 | 120310168123010 | 6 |
| 120310167311005 | 5 | 120310165002012 | 5 | 120310161011020 | 5 | 120310168123012 | 6 |
| 120310167312006 | 5 | 120310165004026 | 5 | 120310161011013 | 5 | 120310168123000 | 6 |
| 120310167312005 | 5 | 120310165002001 | 5 | 120310006003010 | 5 | 120310168122002 | 6 |
| 120310167311011 | 5 | 120310165002006 | 5 | 120310006003001 | 5 | 120310168122003 | 6 |
| 120310167312003 | 5 | 120310165002011 | 5 | 120310006002020 | 5 | 120310168044004 | 6 |
| 120310163001003 | 5 | 120310165002008 | 5 | 120310006002022 | 5 | 120310168042008 | 6 |
| 120310163001005 | 5 | 120310165004023 | 5 | 120310006002018 | 5 | 120310168042010 | 6 |
| 120310164002016 | 5 | 120310165004027 | 5 | 120310006003014 | 5 | 120310168042007 | 6 |
| 120310163001010 | 5 | 120310165004015 | 5 | 120310006002015 | 5 | 120310168042004 | 6 |
| 120310163001006 | 5 | 120310165004024 | 5 | 120310006002010 | 5 | 120310168042005 | 6 |
| 120310163001011 | 5 | 120310165002007 | 5 | 120310006004012 | 5 | 120310168042016 | 6 |
| 120310163001007 | 5 | 120310165002016 | 5 | 120310006004008 | 5 | 120310168042006 | 6 |
| 120310163001000 | 5 | 120310165004031 | 5 | 120310006002023 | 5 | 120310168042009 | 6 |
| 120310163001004 | 5 | 120310165002015 | 5 | 120310006003015 | 5 | 120310168042002 | 6 |
| 120310163001001 | 5 | 120310165002000 | 5 | 120310006003008 | 5 | 120310168042011 | 6 |
| 120310163002003 | 5 | 120310165002018 | 5 | 120310006003012 | 5 | 120310168011015 | 6 |
| 120310163002004 | 5 | 120310165002017 | 5 | 120310006003007 | 5 | 120310168011014 | 6 |
| 120310163002016 | 5 | 120310166041007 | 5 | 120310006003002 | 5 | 120310168042014 | 6 |
| 120310163002007 | 5 | 120310166041008 | 5 | 120310006003019 | 5 | 120310168042015 | 6 |
| 120310163002006 | 5 | 120310165004028 | 5 | 120310006003013 | 5 | 120310168011021 | 6 |
| 120310163002005 | 5 | 120310165004029 | 5 | 120310006004004 | 5 | 120310168042012 | 6 |
| 120310163001002 | 5 | 120310165004019 | 5 | 120310006003006 | 5 | 120310167282008 | 6 |
| 120310163001008 | 5 | 120310165004030 | 5 | 120310006004022 | 5 | 120310167282009 | 6 |
| 120310163001009 | 5 | 120310165004020 | 5 | 120310006004009 | 5 | 120310167282002 | 6 |
| 120310163002021 | 5 | 120310166041001 | 5 | 120310006004007 | 5 | 120310167282003 | 6 |
| 120310163002022 | 5 | 120310166041000 | 5 | 120310006004018 | 5 | 120310167282001 | 6 |
| 120310163002020 | 5 | 120310165004016 | 5 | 120310006004002 | 5 | 120310167282005 | 6 |
| 120310163002017 | 5 | 120310165004008 | 5 | 120310006004001 | 5 | 120310168091003 | 6 |
| 120310163002009 | 5 | 120310165004005 | 5 | 120310006004013 | 5 | 120310168091006 | 6 |
| 120310163002010 | 5 | 120310165001001 | 5 | 120310006001021 | 5 | 120310168092001 | 6 |
| 120310163002008 | 5 | 120310165001015 | 5 | 120310006001008 | 5 | 120310168092000 | 6 |
| 120310163002011 | 5 | 120310165001000 | 5 | 120310006004003 | 5 | 120310168091000 | 6 |
| 120310163002012 | 5 | 120310165004013 | 5 | 120310006004005 | 5 | 120310144231028 | 6 |
| 120310163002018 | 5 | 120310165004014 | 5 | 120310006004006 | 5 | 120310168101008 | 6 |
| 120310163002015 | 5 | 120310166063012 | 5 | 120310006004023 | 5 | 120310168101005 | 6 |
| 120310165003009 | 5 | 120310166063006 | 5 | 120310156003009 | 5 | 120310168101006 | 6 |
| 120310165003000 | 5 | 120310165001002 | 5 | 120310156003008 | 5 | 120310168101007 | 6 |
| 120310165003008 | 5 | 120310164003010 | 5 | 120310168043003 | 6 | 120310168031004 | 6 |
| 120310165003013 | 5 | 120310164003011 | 5 | 120310168044007 | 6 | 120310168031007 | 6 |
| 120310165003003 | 5 | 120310164002017 | 5 | 120310168041007 | 6 | 120310168031006 | 6 |
| 120310165003001 | 5 | 120310157023002 | 5 | 120310168041006 | 6 | 120310168032009 | 6 |
| 120310167241018 | 5 | 120310157023001 | 5 | 120310168043004 | 6 | 120310168031005 | 6 |
| 120310167241015 | 5 | 120310157023012 | 5 | 120310168041005 | 6 | 120310168032011 | 6 |
| 120310166032020 | 5 | 120310157023011 | 5 | 120310168041004 | 6 | 120310168032010 | 6 |
| 120310166032022 | 5 | 120310157023004 | 5 | 120310168041011 | 6 | 120310168032000 | 6 |
| 120310166032021 | 5 | 120310157023000 | 5 | 120310168041010 | 6 | 120310168131002 | 6 |
| 120310165002010 | 5 | 120310157023006 | 5 | 120310168041003 | 6 | 120310168033008 | 6 |
| 120310165002002 | 5 | 120310157023007 | 5 | 120310168041008 | 6 | 120310168033010 | 6 |
| 120310165002003 | 5 | 120310157011000 | 5 | 120310168041002 | 6 | 120310168033009 | 6 |
| 120310165004025 | 5 | 120310157023009 | 5 | 120310168041009 | 6 | 120310168033017 | 6 |
| 120310165004021 | 5 | 120310157023005 | 5 | 120310168041000 | 6 | 120310168033011 | 6 |
| 120310165004022 | 5 | 120310157023010 | 5 | 120310168041001 | 6 | 120310168033012 | 6 |

Second Revised Exhibit 5

2nd Rev Census Tracts

November 4, 2022, Ex. 6, Pg. 276

Page 13 of 47

| | | | | | | | |
|-----------------|---|-----------------|---|-----------------|---|-----------------|---|
| 120310168033013 | 6 | 120310168132018 | 6 | 120310168033004 | 6 | 120310168034005 | 6 |
| 120310168033014 | 6 | 120310168132016 | 6 | 120310168033000 | 6 | 120310168082016 | 6 |
| 120310168033018 | 6 | 120310168132025 | 6 | 120310168033001 | 6 | 120310168082014 | 6 |
| 120310168033015 | 6 | 120310168132028 | 6 | 120310168033002 | 6 | 120310168011022 | 6 |
| 120310168033020 | 6 | 120310168132015 | 6 | 120310168033003 | 6 | 120310168011023 | 6 |
| 120310168114002 | 6 | 120310168132017 | 6 | 120310168033005 | 6 | 120310168011024 | 6 |
| 120310168114003 | 6 | 120310168122000 | 6 | 120310168033006 | 6 | 120310168011018 | 6 |
| 120310168033016 | 6 | 120310168122001 | 6 | 120310168112000 | 6 | 120310168011019 | 6 |
| 120310168114005 | 6 | 120310168101000 | 6 | 120310168072002 | 6 | 120310168011017 | 6 |
| 120310168114007 | 6 | 120310144132029 | 6 | 120310168072000 | 6 | 120310168011016 | 6 |
| 120310168114006 | 6 | 120310144132023 | 6 | 120310167291005 | 6 | 120310168011011 | 6 |
| 120310168114001 | 6 | 120310144132022 | 6 | 120310167293005 | 6 | 120310168011012 | 6 |
| 120310168114000 | 6 | 120310168043001 | 6 | 120310167293001 | 6 | 120310168011010 | 6 |
| 120310168114004 | 6 | 120310168044003 | 6 | 120310167293002 | 6 | 120310168011013 | 6 |
| 120310168111002 | 6 | 120310168044008 | 6 | 120310167293008 | 6 | 120310168011009 | 6 |
| 120310168111016 | 6 | 120310168044005 | 6 | 120310167291004 | 6 | 120310168082008 | 6 |
| 120310168111015 | 6 | 120310168044010 | 6 | 120310167291002 | 6 | 120310168082007 | 6 |
| 120310168121009 | 6 | 120310168044006 | 6 | 120310167291001 | 6 | 120310168082011 | 6 |
| 120310168121010 | 6 | 120310168042001 | 6 | 120310167291000 | 6 | 120310168082012 | 6 |
| 120310168111014 | 6 | 120310168043002 | 6 | 120310167294008 | 6 | 120310168082013 | 6 |
| 120310168111012 | 6 | 120310168043000 | 6 | 120310167294012 | 6 | 120310168082006 | 6 |
| 120310168111001 | 6 | 120310168044009 | 6 | 120310167294011 | 6 | 120310168082004 | 6 |
| 120310168111008 | 6 | 120310168044002 | 6 | 120310167293004 | 6 | 120310168082003 | 6 |
| 120310168111013 | 6 | 120310168044001 | 6 | 120310167291003 | 6 | 120310168082005 | 6 |
| 120310168111011 | 6 | 120310168044000 | 6 | 120310167294010 | 6 | 120310168082015 | 6 |
| 120310168111010 | 6 | 120310168042003 | 6 | 120310167294007 | 6 | 120310168082001 | 6 |
| 120310168111009 | 6 | 120310168091001 | 6 | 120310167294013 | 6 | 120310168082002 | 6 |
| 120310168111007 | 6 | 120310168091007 | 6 | 120310167294001 | 6 | 120310168011008 | 6 |
| 120310168111006 | 6 | 120310168091008 | 6 | 120310167294014 | 6 | 120310168011007 | 6 |
| 120310168131000 | 6 | 120310168091009 | 6 | 120310168032004 | 6 | 120310168082000 | 6 |
| 120310168121004 | 6 | 120310168091004 | 6 | 120310168032005 | 6 | 120310168081007 | 6 |
| 120310168121001 | 6 | 120310168092007 | 6 | 120310168032003 | 6 | 120310168011002 | 6 |
| 120310168121003 | 6 | 120310168092009 | 6 | 120310168032001 | 6 | 120310168011003 | 6 |
| 120310168121005 | 6 | 120310168092002 | 6 | 120310168032002 | 6 | 120310167111001 | 6 |
| 120310168113005 | 6 | 120310167282007 | 6 | 120310168034000 | 6 | 120310168011004 | 6 |
| 120310168113004 | 6 | 120310167282012 | 6 | 120310168034003 | 6 | 120310168011001 | 6 |
| 120310168121007 | 6 | 120310168101002 | 6 | 120310168071003 | 6 | 120310168011006 | 6 |
| 120310168121000 | 6 | 120310167282013 | 6 | 120310168034004 | 6 | 120310167111015 | 6 |
| 120310168121006 | 6 | 120310167282006 | 6 | 120310168033019 | 6 | 120310167111016 | 6 |
| 120310168121002 | 6 | 120310168101004 | 6 | 120310168071002 | 6 | 120310168011000 | 6 |
| 120310168121012 | 6 | 120310168101003 | 6 | 120310168071004 | 6 | 120310168011005 | 6 |
| 120310168121011 | 6 | 120310168101001 | 6 | 120310168071008 | 6 | 120310167111000 | 6 |
| 120310168121008 | 6 | 120310167282004 | 6 | 120310168071007 | 6 | 120310168042000 | 6 |
| 120310168113010 | 6 | 120310167282000 | 6 | 120310168071005 | 6 | 120310167281005 | 6 |
| 120310168113009 | 6 | 120310167282011 | 6 | 120310168081011 | 6 | 120310167262009 | 6 |
| 120310168113003 | 6 | 120310167281006 | 6 | 120310168081008 | 6 | 120310167281003 | 6 |
| 120310168113011 | 6 | 120310167281001 | 6 | 120310168071006 | 6 | 120310167281002 | 6 |
| 120310168113006 | 6 | 120310167281000 | 6 | 120310168081005 | 6 | 120310167281004 | 6 |
| 120310168113000 | 6 | 120310167281007 | 6 | 120310168081015 | 6 | 120310167271006 | 6 |
| 120310168113008 | 6 | 120310167282010 | 6 | 120310168081009 | 6 | 120310167271007 | 6 |
| 120310168113007 | 6 | 120310168112001 | 6 | 120310168081014 | 6 | 120310167271008 | 6 |
| 120310168113002 | 6 | 120310168111003 | 6 | 120310168081010 | 6 | 120310167271009 | 6 |
| 120310168113001 | 6 | 120310168091010 | 6 | 120310168081013 | 6 | 120310167271010 | 6 |
| 120310168132030 | 6 | 120310168111004 | 6 | 120310168081012 | 6 | 120310167261005 | 6 |
| 120310168132024 | 6 | 120310168111000 | 6 | 120310168081006 | 6 | 120310167271001 | 6 |
| 120310168132031 | 6 | 120310168111005 | 6 | 120310168081002 | 6 | 120310167271005 | 6 |
| 120310168132026 | 6 | 120310168091005 | 6 | 120310168081000 | 6 | 120310167261003 | 6 |
| 120310168132029 | 6 | 120310168092004 | 6 | 120310168071000 | 6 | 120310167271003 | 6 |
| 120310168132027 | 6 | 120310168092005 | 6 | 120310168071001 | 6 | 120310167271002 | 6 |
| 120310168123003 | 6 | 120310168092006 | 6 | 120310168081004 | 6 | 120310167261007 | 6 |
| 120310168131001 | 6 | 120310168092008 | 6 | 120310168072003 | 6 | 120310167261002 | 6 |
| 120310168123005 | 6 | 120310168092003 | 6 | 120310168011020 | 6 | 120310167261004 | 6 |
| 120310168123004 | 6 | 120310168102001 | 6 | 120310168042013 | 6 | 120310167261006 | 6 |
| 120310168123006 | 6 | 120310168072001 | 6 | 120310168034007 | 6 | 120310167271000 | 6 |
| 120310168123008 | 6 | 120310168081003 | 6 | 120310168032006 | 6 | 120310167271004 | 6 |
| 120310168123007 | 6 | 120310167272004 | 6 | 120310168034001 | 6 | 120310167272000 | 6 |
| 120310168091011 | 6 | 120310167272003 | 6 | 120310168082009 | 6 | 120310167261009 | 6 |
| 120310168123001 | 6 | 120310167272002 | 6 | 120310168082010 | 6 | 120310167261008 | 6 |
| 120310168123002 | 6 | 120310167272001 | 6 | 120310168034006 | 6 | 120310167262010 | 6 |
| 120310168132019 | 6 | 120310168033007 | 6 | 120310168034002 | 6 | 120310167261000 | 6 |

Second Revised Exhibit 5

2nd Rev Census Tracts

November 4, 2022, Ex. 6, Pg. 277

Page 14 of 47

| | | | | | | | |
|-----------------|---|-----------------|---|-----------------|---|-----------------|---|
| 120310167262003 | 6 | 120310167292007 | 6 | 120310103061015 | 7 | 120310103081008 | 7 |
| 120310167262004 | 6 | 120310167293003 | 6 | 120310103061001 | 7 | 120310103081000 | 7 |
| 120310167262006 | 6 | 120310167293007 | 6 | 120310104021012 | 7 | 120310103081009 | 7 |
| 120310167262007 | 6 | 120310167292010 | 6 | 120310104021011 | 7 | 120310103081004 | 7 |
| 120310167262008 | 6 | 120310167292014 | 6 | 120310104012009 | 7 | 120310103071020 | 7 |
| 120310167262005 | 6 | 120310167292002 | 6 | 120310104012011 | 7 | 120310103071019 | 7 |
| 120310167113008 | 6 | 120310167292012 | 6 | 120310104012010 | 7 | 120310103071026 | 7 |
| 120310167112004 | 6 | 120310167292013 | 6 | 120310104023005 | 7 | 120310104021002 | 7 |
| 120310167262012 | 6 | 120310167292009 | 6 | 120310104023010 | 7 | 120310104021006 | 7 |
| 120310167262001 | 6 | 120310167292006 | 6 | 120310104023011 | 7 | 120310103071021 | 7 |
| 120310167262000 | 6 | 120310167292011 | 6 | 120310104021033 | 7 | 120310103071022 | 7 |
| 120310167111009 | 6 | 120310167292003 | 6 | 120310104023009 | 7 | 120310001011016 | 7 |
| 120310167112000 | 6 | 120310167292005 | 6 | 120310110001019 | 7 | 120310001011014 | 7 |
| 120310167262002 | 6 | 120310167292004 | 6 | 120310110001018 | 7 | 120310001011015 | 7 |
| 120310167262011 | 6 | 120310167292001 | 6 | 120310110001000 | 7 | 120310001011004 | 7 |
| 120310167113012 | 6 | 120310167292000 | 6 | 120310110001017 | 7 | 120310001011008 | 7 |
| 120310168081001 | 6 | 120310167282014 | 6 | 120310110001016 | 7 | 120310001011006 | 7 |
| 120310167271011 | 6 | 120310168091002 | 6 | 120310110001003 | 7 | 120310001011003 | 7 |
| 120310167261001 | 6 | 120310104011016 | 7 | 120310110001001 | 7 | 120310001011005 | 7 |
| 120310167111017 | 6 | 120310104011017 | 7 | 120310110001002 | 7 | 120310001011002 | 7 |
| 120310167111003 | 6 | 120310104011019 | 7 | 120310104011012 | 7 | 120310001021020 | 7 |
| 120310167111005 | 6 | 120310104011020 | 7 | 120310110001007 | 7 | 120310001011007 | 7 |
| 120310167113013 | 6 | 120310110001015 | 7 | 120310110001025 | 7 | 120310001012015 | 7 |
| 120310167113009 | 6 | 120310110001012 | 7 | 120310110001026 | 7 | 120310001012020 | 7 |
| 120310167113011 | 6 | 120310110001014 | 7 | 120310110001004 | 7 | 120310001012013 | 7 |
| 120310167113010 | 6 | 120310110001013 | 7 | 120310104023007 | 7 | 120310001011001 | 7 |
| 120310167111004 | 6 | 120310110001010 | 7 | 120310104023006 | 7 | 120310001011000 | 7 |
| 120310167111002 | 6 | 120310110001011 | 7 | 120310104023008 | 7 | 120310174002001 | 7 |
| 120310167111006 | 6 | 120310110001005 | 7 | 120310104022014 | 7 | 120310003003001 | 7 |
| 120310167111014 | 6 | 120310110001008 | 7 | 120310104022019 | 7 | 120310003003000 | 7 |
| 120310167111013 | 6 | 120310110001006 | 7 | 120310104021010 | 7 | 120310002001000 | 7 |
| 120310167111012 | 6 | 120310110001009 | 7 | 120310104021009 | 7 | 120310111001018 | 7 |
| 120310167113004 | 6 | 120310110002011 | 7 | 120310104022012 | 7 | 120310111001029 | 7 |
| 120310167113002 | 6 | 120310110002000 | 7 | 120310104022015 | 7 | 120310111001028 | 7 |
| 120310167113000 | 6 | 120310104011018 | 7 | 120310104022017 | 7 | 120310111001021 | 7 |
| 120310167113005 | 6 | 120310104012012 | 7 | 120310104022016 | 7 | 120310111001027 | 7 |
| 120310167113007 | 6 | 120310104012003 | 7 | 120310104022007 | 7 | 120310111001022 | 7 |
| 120310167113006 | 6 | 120310104012004 | 7 | 120310104022013 | 7 | 120310111001026 | 7 |
| 120310167113003 | 6 | 120310104012013 | 7 | 120310104022018 | 7 | 120310111001025 | 7 |
| 120310167113001 | 6 | 120310104012005 | 7 | 120310104022000 | 7 | 120310111001024 | 7 |
| 120310167111011 | 6 | 120310104012006 | 7 | 120310104023002 | 7 | 120310111001005 | 7 |
| 120310167111010 | 6 | 120310104011011 | 7 | 120310104023003 | 7 | 120310111001010 | 7 |
| 120310167112005 | 6 | 120310104011002 | 7 | 120310104023004 | 7 | 120310111002003 | 7 |
| 120310167112002 | 6 | 120310103061011 | 7 | 120310103061016 | 7 | 120310111002001 | 7 |
| 120310167112008 | 6 | 120310104011008 | 7 | 120310104023001 | 7 | 120310111001004 | 7 |
| 120310167112006 | 6 | 120310104011009 | 7 | 120310104023000 | 7 | 120310111001000 | 7 |
| 120310167112003 | 6 | 120310104011010 | 7 | 120310104022005 | 7 | 120310111002002 | 7 |
| 120310167112007 | 6 | 120310104011003 | 7 | 120310104022006 | 7 | 120310111002006 | 7 |
| 120310167112001 | 6 | 120310104011004 | 7 | 120310104022004 | 7 | 120310111002000 | 7 |
| 120310167111008 | 6 | 120310103061013 | 7 | 120310104022003 | 7 | 120310111002005 | 7 |
| 120310167111007 | 6 | 120310104011001 | 7 | 120310103081006 | 7 | 120310104021029 | 7 |
| 120310167293000 | 6 | 120310103061014 | 7 | 120310103061008 | 7 | 120310104021013 | 7 |
| 120310167293010 | 6 | 120310103061010 | 7 | 120310103061000 | 7 | 120310104021014 | 7 |
| 120310168102002 | 6 | 120310103061012 | 7 | 120310103081005 | 7 | 120310104021018 | 7 |
| 120310168102000 | 6 | 120310103061009 | 7 | 120310103081001 | 7 | 120310104021026 | 7 |
| 120310167294016 | 6 | 120310103061004 | 7 | 120310103081003 | 7 | 120310110002013 | 7 |
| 120310167293009 | 6 | 120310103061003 | 7 | 120310103081002 | 7 | 120310110002008 | 7 |
| 120310167294017 | 6 | 120310103061002 | 7 | 120310104022009 | 7 | 120310110002006 | 7 |
| 120310167294018 | 6 | 120310104011007 | 7 | 120310104022008 | 7 | 120310111001012 | 7 |
| 120310167294015 | 6 | 120310104011005 | 7 | 120310104022002 | 7 | 120310111001013 | 7 |
| 120310167294006 | 6 | 120310104011006 | 7 | 120310103081014 | 7 | 120310111001035 | 7 |
| 120310167294004 | 6 | 120310104012002 | 7 | 120310103081012 | 7 | 120310111001014 | 7 |
| 120310167294003 | 6 | 120310104012001 | 7 | 120310104022010 | 7 | 120310111001015 | 7 |
| 120310167294009 | 6 | 120310104011000 | 7 | 120310104022011 | 7 | 120310111001032 | 7 |
| 120310167294005 | 6 | 120310104012014 | 7 | 120310104022001 | 7 | 120310111001031 | 7 |
| 120310167294002 | 6 | 120310104012007 | 7 | 120310103081015 | 7 | 120310111001011 | 7 |
| 120310167293006 | 6 | 120310104012016 | 7 | 120310103081010 | 7 | 120310111001001 | 7 |
| 120310167292008 | 6 | 120310104012015 | 7 | 120310103081007 | 7 | 120310111001019 | 7 |
| 120310167294000 | 6 | 120310104012008 | 7 | 120310103081013 | 7 | 120310111001017 | 7 |
| 120310167294019 | 6 | 120310104012000 | 7 | 120310103081011 | 7 | 120310111001016 | 7 |

Second Revised Exhibit 5

2nd Rev Census Tracts

November 4, 2022, Ex. 6, PL 008

Page 15 of 47

| | | | | | | | |
|-----------------|---|-----------------|---|-----------------|---|-----------------|---|
| 120310111001020 | 7 | 120310104021020 | 7 | 120310172001053 | 7 | 120310172002102 | 7 |
| 120310111001023 | 7 | 120310104021022 | 7 | 120310172002100 | 7 | 120310172002087 | 7 |
| 120310110002007 | 7 | 120310104021025 | 7 | 120310172002096 | 7 | 120310172002095 | 7 |
| 120310110002002 | 7 | 120310104021024 | 7 | 120310172002086 | 7 | 120310172002063 | 7 |
| 120310110002003 | 7 | 120310104021023 | 7 | 120310172002067 | 7 | 120310172002049 | 7 |
| 120310110002014 | 7 | 120310104021007 | 7 | 120310172002097 | 7 | 120310172002064 | 7 |
| 120310110002005 | 7 | 120310104021003 | 7 | 120310172002085 | 7 | 120310172002046 | 7 |
| 120310110002012 | 7 | 120310104021001 | 7 | 120310172001052 | 7 | 120310172002047 | 7 |
| 120310110002010 | 7 | 120310172001038 | 7 | 120310172002098 | 7 | 120310172002048 | 7 |
| 120310110002004 | 7 | 120310172001032 | 7 | 120310172001051 | 7 | 120310172002037 | 7 |
| 120310110002001 | 7 | 120310172001017 | 7 | 120310172001050 | 7 | 120310172002034 | 7 |
| 120310111001007 | 7 | 120310172001031 | 7 | 120310172002099 | 7 | 120310172002038 | 7 |
| 120310111001003 | 7 | 120310172001012 | 7 | 120310172002084 | 7 | 120310172002065 | 7 |
| 120310014013012 | 7 | 120310172001014 | 7 | 120310172002083 | 7 | 120310172002066 | 7 |
| 120310014013011 | 7 | 120310172001005 | 7 | 120310172002082 | 7 | 120310172002039 | 7 |
| 120310014013006 | 7 | 120310172001013 | 7 | 120310172002068 | 7 | 120310172002033 | 7 |
| 120310014013010 | 7 | 120310172001004 | 7 | 120310172002069 | 7 | 120310172002040 | 7 |
| 120310014013007 | 7 | 120310172002079 | 7 | 120310172002070 | 7 | 120310172002041 | 7 |
| 120310111002029 | 7 | 120310172002078 | 7 | 120310172002072 | 7 | 120310172002024 | 7 |
| 120310014013008 | 7 | 120310010001019 | 7 | 120310172002042 | 7 | 120310172002025 | 7 |
| 120310111002031 | 7 | 120310172001006 | 7 | 120310172002071 | 7 | 120310172002009 | 7 |
| 120310111002030 | 7 | 120310172001003 | 7 | 120310172002043 | 7 | 120310172002018 | 7 |
| 120310014013005 | 7 | 120310172001007 | 7 | 120310172002073 | 7 | 120310172002015 | 7 |
| 120310014013013 | 7 | 120310172001002 | 7 | 120310172002074 | 7 | 120310172002017 | 7 |
| 120310014013037 | 7 | 120310010001018 | 7 | 120310172002075 | 7 | 120310172002016 | 7 |
| 120310014013032 | 7 | 120310010001011 | 7 | 120310172002081 | 7 | 120310172002010 | 7 |
| 120310014013009 | 7 | 120310010001017 | 7 | 120310172002080 | 7 | 120310172002035 | 7 |
| 120310014013003 | 7 | 120310172002003 | 7 | 120310172002076 | 7 | 120310172002008 | 7 |
| 120310014013001 | 7 | 120310172002044 | 7 | 120310172002077 | 7 | 120310172002011 | 7 |
| 120310014013002 | 7 | 120310172002002 | 7 | 120310172001059 | 7 | 120310029022056 | 7 |
| 120310014013020 | 7 | 120310016001025 | 7 | 120310172001058 | 7 | 120310029022055 | 7 |
| 120310014013028 | 7 | 120310016001026 | 7 | 120310172001049 | 7 | 120310029022050 | 7 |
| 120310014013029 | 7 | 120310172002000 | 7 | 120310172001035 | 7 | 120310029022049 | 7 |
| 120310014013014 | 7 | 120310016001027 | 7 | 120310172001034 | 7 | 120310029022031 | 7 |
| 120310014013015 | 7 | 120310172002045 | 7 | 120310172001015 | 7 | 120310029022032 | 7 |
| 120310014013000 | 7 | 120310172002001 | 7 | 120310172001036 | 7 | 120310171022028 | 7 |
| 120310014013004 | 7 | 120310010001010 | 7 | 120310172001033 | 7 | 120310171022029 | 7 |
| 120310111002028 | 7 | 120310010001009 | 7 | 120310172001016 | 7 | 120310171022027 | 7 |
| 120310111002026 | 7 | 120310011002017 | 7 | 120310172001048 | 7 | 120310171022018 | 7 |
| 120310111002032 | 7 | 120310011002007 | 7 | 120310172001037 | 7 | 120310171022020 | 7 |
| 120310111002027 | 7 | 120310011002006 | 7 | 120310172001047 | 7 | 120310171022014 | 7 |
| 120310111002025 | 7 | 120310011002005 | 7 | 120310172001078 | 7 | 120310171022013 | 7 |
| 120310111002012 | 7 | 120310011002016 | 7 | 120310172001065 | 7 | 120310171022019 | 7 |
| 120310111001002 | 7 | 120310011002008 | 7 | 120310172001077 | 7 | 120310171022015 | 7 |
| 120310110002018 | 7 | 120310011002004 | 7 | 120310172001076 | 7 | 120310171022030 | 7 |
| 120310110001020 | 7 | 120310011002009 | 7 | 120310172001057 | 7 | 120310171022049 | 7 |
| 120310110002022 | 7 | 120310011002003 | 7 | 120310172002107 | 7 | 120310171022050 | 7 |
| 120310110002020 | 7 | 120310016002021 | 7 | 120310172002105 | 7 | 120310171022031 | 7 |
| 120310110002019 | 7 | 120310016002027 | 7 | 120310172002052 | 7 | 120310171022001 | 7 |
| 120310110002029 | 7 | 120310016002020 | 7 | 120310172002106 | 7 | 120310171022035 | 7 |
| 120310110002021 | 7 | 120310016002022 | 7 | 120310172002060 | 7 | 120310171022000 | 7 |
| 120310110002027 | 7 | 120310172002007 | 7 | 120310172002061 | 7 | 120310172001064 | 7 |
| 120310110002028 | 7 | 120310172002006 | 7 | 120310172002091 | 7 | 120310172001080 | 7 |
| 120310110002009 | 7 | 120310172002030 | 7 | 120310172002090 | 7 | 120310172001081 | 7 |
| 120310110002023 | 7 | 120310172002005 | 7 | 120310172002050 | 7 | 120310172001079 | 7 |
| 120310110002024 | 7 | 120310172002032 | 7 | 120310172002053 | 7 | 120310172001062 | 7 |
| 120310110001021 | 7 | 120310172002031 | 7 | 120310172002028 | 7 | 120310172001061 | 7 |
| 120310110001022 | 7 | 120310172002004 | 7 | 120310172002027 | 7 | 120310172001066 | 7 |
| 120310110002025 | 7 | 120310016002025 | 7 | 120310172002062 | 7 | 120310172001060 | 7 |
| 120310110002016 | 7 | 120310016002026 | 7 | 120310172002051 | 7 | 120310015003001 | 7 |
| 120310110002026 | 7 | 120310016002028 | 7 | 120310172002036 | 7 | 120310015003006 | 7 |
| 120310110002015 | 7 | 120310016002023 | 7 | 120310172002026 | 7 | 120310015003004 | 7 |
| 120310110001023 | 7 | 120310016001019 | 7 | 120310172001056 | 7 | 120310013001009 | 7 |
| 120310110001024 | 7 | 120310016002024 | 7 | 120310172001055 | 7 | 120310016001010 | 7 |
| 120310110002017 | 7 | 120310016001028 | 7 | 120310172002092 | 7 | 120310016001004 | 7 |
| 120310111001008 | 7 | 120310016001024 | 7 | 120310172002089 | 7 | 120310016001011 | 7 |
| 120310111001037 | 7 | 120310016001018 | 7 | 120310172002093 | 7 | 120310016001003 | 7 |
| 120310104021008 | 7 | 120310016001017 | 7 | 120310172002094 | 7 | 120310016001009 | 7 |
| 120310104021019 | 7 | 120310172001054 | 7 | 120310172002088 | 7 | 120310016001008 | 7 |
| 120310104021021 | 7 | 120310172002101 | 7 | 120310172001063 | 7 | 120310016001002 | 7 |

Second Revised Exhibit 5

2nd Rev Census Tracts

November 4, 2022, Ex. 6, Pg. 279

Page 16 of 47

| | | | | | | | |
|-----------------|---|-----------------|---|-----------------|---|-----------------|---|
| 120310016001005 | 7 | 120310015003023 | 7 | 120310014022013 | 7 | 120310014011011 | 7 |
| 120310015002022 | 7 | 120310015003018 | 7 | 120310014022008 | 7 | 120310014011015 | 7 |
| 120310016001006 | 7 | 120310015003017 | 7 | 120310014023008 | 7 | 120310014011017 | 7 |
| 120310016001001 | 7 | 120310015003009 | 7 | 120310014023001 | 7 | 120310014011016 | 7 |
| 120310012002027 | 7 | 120310015003005 | 7 | 120310014021012 | 7 | 120310014011012 | 7 |
| 120310012002028 | 7 | 120310015003007 | 7 | 120310014023002 | 7 | 120310014012003 | 7 |
| 120310012002026 | 7 | 120310015003002 | 7 | 120310014013034 | 7 | 120310014011005 | 7 |
| 120310012002020 | 7 | 120310015003000 | 7 | 120310014013036 | 7 | 120310014011006 | 7 |
| 120310012002029 | 7 | 120310015003008 | 7 | 120310014021000 | 7 | 120310014011004 | 7 |
| 120310012002030 | 7 | 120310015003003 | 7 | 120310014021003 | 7 | 120310014011000 | 7 |
| 120310012002025 | 7 | 120310013001002 | 7 | 120310014022004 | 7 | 120310014011002 | 7 |
| 120310012002021 | 7 | 120310013001003 | 7 | 120310014022003 | 7 | 120310014011009 | 7 |
| 120310012002031 | 7 | 120310013001019 | 7 | 120310014022002 | 7 | 120310014011008 | 7 |
| 120310016001007 | 7 | 120310013001018 | 7 | 120310014021007 | 7 | 120310014011007 | 7 |
| 120310012002019 | 7 | 120310013001017 | 7 | 120310014022006 | 7 | 120310014011003 | 7 |
| 120310016001000 | 7 | 120310013001004 | 7 | 120310014022001 | 7 | 120310014011001 | 7 |
| 120310015002020 | 7 | 120310013001001 | 7 | 120310014022000 | 7 | 120310111001034 | 7 |
| 120310012002013 | 7 | 120310014023009 | 7 | 120310014021015 | 7 | 120310111001033 | 7 |
| 120310012002012 | 7 | 120310014013021 | 7 | 120310014021001 | 7 | 120310111001030 | 7 |
| 120310012002018 | 7 | 120310014013017 | 7 | 120310014021002 | 7 | 120310111001038 | 7 |
| 120310012002017 | 7 | 120310014023003 | 7 | 120310014021011 | 7 | 120310111001006 | 7 |
| 120310012002024 | 7 | 120310014023000 | 7 | 120310014021010 | 7 | 120310111001009 | 7 |
| 120310012002010 | 7 | 120310014013022 | 7 | 120310014021006 | 7 | 120310001012010 | 7 |
| 120310012002003 | 7 | 120310014013023 | 7 | 120310115001027 | 7 | 120310001012004 | 7 |
| 120310012002011 | 7 | 120310014013031 | 7 | 120310115001024 | 7 | 120310001012003 | 7 |
| 120310015002011 | 7 | 120310014013030 | 7 | 120310115002014 | 7 | 120310001012002 | 7 |
| 120310015002014 | 7 | 120310014013024 | 7 | 120310115002013 | 7 | 120310001011030 | 7 |
| 120310015002007 | 7 | 120310013001016 | 7 | 120310115001030 | 7 | 120310001021010 | 7 |
| 120310015002006 | 7 | 120310013001011 | 7 | 120310111002015 | 7 | 120310001021012 | 7 |
| 120310015002005 | 7 | 120310013001012 | 7 | 120310111002010 | 7 | 120310001021011 | 7 |
| 120310015002004 | 7 | 120310013001007 | 7 | 120310111002016 | 7 | 120310001021015 | 7 |
| 120310015002012 | 7 | 120310013001010 | 7 | 120310111002011 | 7 | 120310001021014 | 7 |
| 120310015002013 | 7 | 120310013001005 | 7 | 120310111002013 | 7 | 120310001021025 | 7 |
| 120310015002015 | 7 | 120310013001013 | 7 | 120310111002014 | 7 | 120310001021013 | 7 |
| 120310015002021 | 7 | 120310013001000 | 7 | 120310111002008 | 7 | 120310001021027 | 7 |
| 120310015002003 | 7 | 120310014023020 | 7 | 120310111002009 | 7 | 120310001021026 | 7 |
| 120310015002002 | 7 | 120310014023007 | 7 | 120310014013026 | 7 | 120310001021021 | 7 |
| 120310015002016 | 7 | 120310014023010 | 7 | 120310014013027 | 7 | 120310001012025 | 7 |
| 120310015002017 | 7 | 120310014023021 | 7 | 120310014013025 | 7 | 120310001021009 | 7 |
| 120310015002018 | 7 | 120310014023019 | 7 | 120310014013035 | 7 | 120310001021002 | 7 |
| 120310015002000 | 7 | 120310014023011 | 7 | 120310014013016 | 7 | 120310001012009 | 7 |
| 120310013001020 | 7 | 120310014023006 | 7 | 120310014012024 | 7 | 120310001012005 | 7 |
| 120310013001008 | 7 | 120310014022020 | 7 | 120310014012025 | 7 | 120310001021001 | 7 |
| 120310013001014 | 7 | 120310013002005 | 7 | 120310014012010 | 7 | 120310001021003 | 7 |
| 120310015002001 | 7 | 120310014023022 | 7 | 120310014012023 | 7 | 120310001021004 | 7 |
| 120310013003057 | 7 | 120310014023023 | 7 | 120310014012019 | 7 | 120310001021016 | 7 |
| 120310013003041 | 7 | 120310014023024 | 7 | 120310014012011 | 7 | 120310001021000 | 7 |
| 120310013003040 | 7 | 120310014023016 | 7 | 120310014012020 | 7 | 120310001021006 | 7 |
| 120310013002031 | 7 | 120310013002004 | 7 | 120310014012018 | 7 | 120310001021005 | 7 |
| 120310013003056 | 7 | 120310013002003 | 7 | 120310014012009 | 7 | 120310001012007 | 7 |
| 120310013003042 | 7 | 120310013002006 | 7 | 120310014012007 | 7 | 120310001012012 | 7 |
| 120310013003039 | 7 | 120310013002002 | 7 | 120310014011022 | 7 | 120310001012011 | 7 |
| 120310013002030 | 7 | 120310014023025 | 7 | 120310014011019 | 7 | 120310001012023 | 7 |
| 120310013001015 | 7 | 120310014023015 | 7 | 120310014012022 | 7 | 120310001012024 | 7 |
| 120310013002027 | 7 | 120310014023026 | 7 | 120310014012012 | 7 | 120310001012022 | 7 |
| 120310013002026 | 7 | 120310014023029 | 7 | 120310014012013 | 7 | 120310001012021 | 7 |
| 120310013002022 | 7 | 120310014023027 | 7 | 120310014012014 | 7 | 120310001012016 | 7 |
| 120310013001006 | 7 | 120310014023014 | 7 | 120310014011021 | 7 | 120310001021017 | 7 |
| 120310013002013 | 7 | 120310014023018 | 7 | 120310014011020 | 7 | 120310001021024 | 7 |
| 120310013002010 | 7 | 120310014023017 | 7 | 120310111002007 | 7 | 120310001021023 | 7 |
| 120310013002009 | 7 | 120310014023012 | 7 | 120310014012006 | 7 | 120310001021018 | 7 |
| 120310013002023 | 7 | 120310014022019 | 7 | 120310014012001 | 7 | 120310001021007 | 7 |
| 120310013002021 | 7 | 120310014022011 | 7 | 120310014012000 | 7 | 120310001021022 | 7 |
| 120310013002014 | 7 | 120310014022010 | 7 | 120310014012004 | 7 | 120310001021019 | 7 |
| 120310013002011 | 7 | 120310014023013 | 7 | 120310111002004 | 7 | 120310001021008 | 7 |
| 120310013002008 | 7 | 120310014022018 | 7 | 120310014012008 | 7 | 120310001012019 | 7 |
| 120310015003034 | 7 | 120310014022014 | 7 | 120310014012002 | 7 | 120310001012017 | 7 |
| 120310015003030 | 7 | 120310014022012 | 7 | 120310014011018 | 7 | 120310001012014 | 7 |
| 120310015003029 | 7 | 120310014022009 | 7 | 120310014012005 | 7 | 120310001012018 | 7 |
| 120310015003024 | 7 | 120310014022005 | 7 | 120310014011010 | 7 | 120310001012000 | 7 |

Second Revised Exhibit 5

2nd Rev Census Tracts

November 4, 2022, Ex. 6, Pg. 280

Page 17 of 47

| | | | | | | | |
|-----------------|---|-----------------|---|-----------------|---|-----------------|---|
| 120310104021030 | 7 | 120310003002016 | 7 | 120310012001024 | 7 | 120310012002002 | 7 |
| 120310104021015 | 7 | 120310003002017 | 7 | 120310012001026 | 7 | 120310012002008 | 7 |
| 120310104021027 | 7 | 120310002003026 | 7 | 120310012001025 | 7 | 120310012002005 | 7 |
| 120310104021028 | 7 | 120310002003004 | 7 | 120310012001019 | 7 | 120310012002001 | 7 |
| 120310001012001 | 7 | 120310002003015 | 7 | 120310012001010 | 7 | 120310012002035 | 7 |
| 120310002001023 | 7 | 120310002003014 | 7 | 120310012001018 | 7 | 120310012002014 | 7 |
| 120310002001024 | 7 | 120310002003008 | 7 | 120310012001011 | 7 | 120310012002007 | 7 |
| 120310002001005 | 7 | 120310002003013 | 7 | 120310012001005 | 7 | 120310012002006 | 7 |
| 120310002001012 | 7 | 120310002003012 | 7 | 120310012001012 | 7 | 120310174002129 | 7 |
| 120310002001009 | 7 | 120310002003009 | 7 | 120310012001017 | 7 | 120310174001002 | 7 |
| 120310002001018 | 7 | 120310013002001 | 7 | 120310012001009 | 7 | 120310174001000 | 7 |
| 120310001011031 | 7 | 120310013003018 | 7 | 120310012001016 | 7 | 120310174002130 | 7 |
| 120310001011012 | 7 | 120310014023028 | 7 | 120310012001008 | 7 | 120310174002131 | 7 |
| 120310001011013 | 7 | 120310013003009 | 7 | 120310012001004 | 7 | 120310174002132 | 7 |
| 120310001011011 | 7 | 120310013002000 | 7 | 120310013003066 | 7 | 120310174002121 | 7 |
| 120310001011009 | 7 | 120310013003019 | 7 | 120310012001003 | 7 | 120310174002122 | 7 |
| 120310001011010 | 7 | 120310013003015 | 7 | 120310013003058 | 7 | 120310174002120 | 7 |
| 120310002001030 | 7 | 120310013003016 | 7 | 120310013003055 | 7 | 120310174002018 | 7 |
| 120310002001031 | 7 | 120310013003010 | 7 | 120310013003054 | 7 | 120310174002019 | 7 |
| 120310002001032 | 7 | 120310014022017 | 7 | 120310013003043 | 7 | 120310174002119 | 7 |
| 120310002001033 | 7 | 120310014022016 | 7 | 120310013003038 | 7 | 120310174002118 | 7 |
| 120310002001015 | 7 | 120310013003007 | 7 | 120310013002029 | 7 | 120310174002117 | 7 |
| 120310002001004 | 7 | 120310013003004 | 7 | 120310013003044 | 7 | 120310174002021 | 7 |
| 120310002001025 | 7 | 120310013003003 | 7 | 120310013003037 | 7 | 120310174002115 | 7 |
| 120310002001026 | 7 | 120310014022015 | 7 | 120310013002032 | 7 | 120310174002114 | 7 |
| 120310002001006 | 7 | 120310014022007 | 7 | 120310013003053 | 7 | 120310174002025 | 7 |
| 120310002001007 | 7 | 120310013003002 | 7 | 120310013003059 | 7 | 120310174002024 | 7 |
| 120310002001016 | 7 | 120310013003000 | 7 | 120310013003060 | 7 | 120310174002026 | 7 |
| 120310002001013 | 7 | 120310013003008 | 7 | 120310013003052 | 7 | 120310174002116 | 7 |
| 120310002001010 | 7 | 120310013003005 | 7 | 120310013003045 | 7 | 120310174002023 | 7 |
| 120310002001003 | 7 | 120310013003001 | 7 | 120310013003036 | 7 | 120310174002061 | 7 |
| 120310002001001 | 7 | 120310001022034 | 7 | 120310013002033 | 7 | 120310174002054 | 7 |
| 120310014021004 | 7 | 120310013003020 | 7 | 120310013002020 | 7 | 120310174002055 | 7 |
| 120310014012021 | 7 | 120310013003014 | 7 | 120310013002028 | 7 | 120310174002056 | 7 |
| 120310001022017 | 7 | 120310013003013 | 7 | 120310013002025 | 7 | 120310174002044 | 7 |
| 120310014012017 | 7 | 120310013003017 | 7 | 120310013002024 | 7 | 120310174002060 | 7 |
| 120310014012016 | 7 | 120310013003011 | 7 | 120310013002019 | 7 | 120310174002059 | 7 |
| 120310001022011 | 7 | 120310013003021 | 7 | 120310013002015 | 7 | 120310174002058 | 7 |
| 120310001022015 | 7 | 120310013003012 | 7 | 120310013002012 | 7 | 120310174002057 | 7 |
| 120310001022012 | 7 | 120310013003006 | 7 | 120310013002016 | 7 | 120310174002043 | 7 |
| 120310001022013 | 7 | 120310014021014 | 7 | 120310013002018 | 7 | 120310174002040 | 7 |
| 120310014012015 | 7 | 120310001022035 | 7 | 120310013002007 | 7 | 120310174002031 | 7 |
| 120310001022010 | 7 | 120310001022031 | 7 | 120310013002017 | 7 | 120310174002039 | 7 |
| 120310001022003 | 7 | 120310001022032 | 7 | 120310013003068 | 7 | 120310174002032 | 7 |
| 120310001022002 | 7 | 120310001022030 | 7 | 120310013003061 | 7 | 120310174002030 | 7 |
| 120310001022004 | 7 | 120310001022026 | 7 | 120310013003051 | 7 | 120310174002028 | 7 |
| 120310001022005 | 7 | 120310001022025 | 7 | 120310013003067 | 7 | 120310174002027 | 7 |
| 120310001022016 | 7 | 120310001022029 | 7 | 120310013003046 | 7 | 120310174002003 | 7 |
| 120310001022014 | 7 | 120310014021008 | 7 | 120310013003035 | 7 | 120310174002137 | 7 |
| 120310001022009 | 7 | 120310014021009 | 7 | 120310013003030 | 7 | 120310174002029 | 7 |
| 120310001022007 | 7 | 120310014021013 | 7 | 120310013003065 | 7 | 120310010001007 | 7 |
| 120310001022006 | 7 | 120310014021005 | 7 | 120310013003062 | 7 | 120310011002024 | 7 |
| 120310001012028 | 7 | 120310001022019 | 7 | 120310013003050 | 7 | 120310011002018 | 7 |
| 120310001022008 | 7 | 120310001022022 | 7 | 120310013003064 | 7 | 120310011002023 | 7 |
| 120310001012026 | 7 | 120310001022021 | 7 | 120310013003063 | 7 | 120310010001006 | 7 |
| 120310001012027 | 7 | 120310001022018 | 7 | 120310013003049 | 7 | 120310011002022 | 7 |
| 120310001022001 | 7 | 120310001022033 | 7 | 120310013003047 | 7 | 120310011002019 | 7 |
| 120310001022000 | 7 | 120310001022028 | 7 | 120310012002041 | 7 | 120310011002021 | 7 |
| 120310014011014 | 7 | 120310001022027 | 7 | 120310012002022 | 7 | 120310011002020 | 7 |
| 120310014011013 | 7 | 120310001022024 | 7 | 120310012002032 | 7 | 120310011002015 | 7 |
| 120310001012033 | 7 | 120310001011018 | 7 | 120310012002033 | 7 | 120310011002010 | 7 |
| 120310001012032 | 7 | 120310001022023 | 7 | 120310012002040 | 7 | 120310011002002 | 7 |
| 120310001012034 | 7 | 120310001022020 | 7 | 120310012002039 | 7 | 120310011002014 | 7 |
| 120310001012035 | 7 | 120310012002000 | 7 | 120310012002036 | 7 | 120310011002013 | 7 |
| 120310001012030 | 7 | 120310012002042 | 7 | 120310012002023 | 7 | 120310011002011 | 7 |
| 120310001012031 | 7 | 120310012002038 | 7 | 120310012002016 | 7 | 120310011002001 | 7 |
| 120310001012006 | 7 | 120310012001028 | 7 | 120310012002034 | 7 | 120310010001005 | 7 |
| 120310001012008 | 7 | 120310012002037 | 7 | 120310012002015 | 7 | 120310011001025 | 7 |
| 120310001012029 | 7 | 120310012001027 | 7 | 120310012002009 | 7 | 120310011001016 | 7 |
| 120310003002015 | 7 | 120310012001029 | 7 | 120310012002004 | 7 | 120310011001024 | 7 |

Second Revised Exhibit 5

2nd Rev Census Tracts

November 4, 2022, Ex. 6, Pl. 281

Page 18 of 47

| | | | | | | | |
|-----------------|---|-----------------|---|-----------------|---|-----------------|---|
| 120310011001017 | 7 | 120310172001009 | 7 | 120310172002054 | 7 | 120310015001006 | 7 |
| 120310011002012 | 7 | 120310010001012 | 7 | 120310172002056 | 7 | 120310015001005 | 7 |
| 120310011001015 | 7 | 120310172001000 | 7 | 120310172002055 | 7 | 120310015001001 | 7 |
| 120310011001006 | 7 | 120310010001020 | 7 | 120310172002029 | 7 | 120310015003046 | 7 |
| 120310011002000 | 7 | 120310010002014 | 7 | 120310172002022 | 7 | 120310015003045 | 7 |
| 120310011001005 | 7 | 120310010001027 | 7 | 120310029022045 | 7 | 120310015003041 | 7 |
| 120310011001014 | 7 | 120310010001021 | 7 | 120310029022044 | 7 | 120310015003040 | 7 |
| 120310011001007 | 7 | 120310010001013 | 7 | 120310172002021 | 7 | 120310015003035 | 7 |
| 120310011001004 | 7 | 120310010001022 | 7 | 120310172002020 | 7 | 120310015001000 | 7 |
| 120310010002027 | 7 | 120310172001042 | 7 | 120310172002023 | 7 | 120310015001015 | 7 |
| 120310010002019 | 7 | 120310172001025 | 7 | 120310172002019 | 7 | 120310015001016 | 7 |
| 120310010002005 | 7 | 120310172001027 | 7 | 120310172002014 | 7 | 120310015001007 | 7 |
| 120310174002070 | 7 | 120310172001026 | 7 | 120310029022034 | 7 | 120310015001004 | 7 |
| 120310174001047 | 7 | 120310010002016 | 7 | 120310029022059 | 7 | 120310015002009 | 7 |
| 120310010002004 | 7 | 120310172001023 | 7 | 120310029022046 | 7 | 120310015002019 | 7 |
| 120310010002003 | 7 | 120310010002017 | 7 | 120310029022047 | 7 | 120310015002010 | 7 |
| 120310010002001 | 7 | 120310010002025 | 7 | 120310029022033 | 7 | 120310015002008 | 7 |
| 120310010002006 | 7 | 120310010002024 | 7 | 120310172002013 | 7 | 120310029023026 | 7 |
| 120310174001028 | 7 | 120310010002021 | 7 | 120310172002012 | 7 | 120310029023019 | 7 |
| 120310010002007 | 7 | 120310010002023 | 7 | 120310029022058 | 7 | 120310029023017 | 7 |
| 120310174001027 | 7 | 120310010002022 | 7 | 120310029022057 | 7 | 120310029023006 | 7 |
| 120310010002002 | 7 | 120310010002020 | 7 | 120310029022053 | 7 | 120310029023005 | 7 |
| 120310174001018 | 7 | 120310010002018 | 7 | 120310029022052 | 7 | 120310029013041 | 7 |
| 120310174001017 | 7 | 120310010002011 | 7 | 120310029022054 | 7 | 120310029013045 | 7 |
| 120310010002000 | 7 | 120310010002010 | 7 | 120310029022051 | 7 | 120310029013040 | 7 |
| 120310174002071 | 7 | 120310010002013 | 7 | 120310029022048 | 7 | 120310029023016 | 7 |
| 120310174002069 | 7 | 120310010001026 | 7 | 120310016002010 | 7 | 120310029023007 | 7 |
| 120310174001054 | 7 | 120310010001023 | 7 | 120310016002013 | 7 | 120310029023004 | 7 |
| 120310174001048 | 7 | 120310010002012 | 7 | 120310016002008 | 7 | 120310029013043 | 7 |
| 120310174001046 | 7 | 120310010001025 | 7 | 120310016002009 | 7 | 120310029013030 | 7 |
| 120310174001053 | 7 | 120310010001015 | 7 | 120310016002019 | 7 | 120310029013028 | 7 |
| 120310174002072 | 7 | 120310010001014 | 7 | 120310016002011 | 7 | 120310029013021 | 7 |
| 120310174001050 | 7 | 120310010001024 | 7 | 120310016002018 | 7 | 120310029013008 | 7 |
| 120310174001044 | 7 | 120310010002009 | 7 | 120310016002012 | 7 | 120310029013005 | 7 |
| 120310174001051 | 7 | 120310010002008 | 7 | 120310016002003 | 7 | 120310029012020 | 7 |
| 120310174001029 | 7 | 120310010001004 | 7 | 120310016002002 | 7 | 120310029013029 | 7 |
| 120310174001026 | 7 | 120310010001003 | 7 | 120310016002005 | 7 | 120310029013027 | 7 |
| 120310174001019 | 7 | 120310010001008 | 7 | 120310015001023 | 7 | 120310029013018 | 7 |
| 120310174001016 | 7 | 120310172001085 | 7 | 120310016002004 | 7 | 120310029013009 | 7 |
| 120310174001015 | 7 | 120310172001075 | 7 | 120310015001022 | 7 | 120310029013004 | 7 |
| 120310174001049 | 7 | 120310172001067 | 7 | 120310015001020 | 7 | 120310029012021 | 7 |
| 120310174001030 | 7 | 120310172001068 | 7 | 120310015001028 | 7 | 120310029022038 | 7 |
| 120310174001031 | 7 | 120310172001074 | 7 | 120310015001018 | 7 | 120310029022037 | 7 |
| 120310174001036 | 7 | 120310172001069 | 7 | 120310015001019 | 7 | 120310029022024 | 7 |
| 120310174002079 | 7 | 120310172001073 | 7 | 120310016002017 | 7 | 120310029021025 | 7 |
| 120310174002113 | 7 | 120310172001082 | 7 | 120310016002016 | 7 | 120310029021018 | 7 |
| 120310174002080 | 7 | 120310172001070 | 7 | 120310016002015 | 7 | 120310029021017 | 7 |
| 120310174002074 | 7 | 120310172001044 | 7 | 120310016001020 | 7 | 120310029022036 | 7 |
| 120310174002081 | 7 | 120310172001084 | 7 | 120310016002001 | 7 | 120310029022025 | 7 |
| 120310174002073 | 7 | 120310172001072 | 7 | 120310016002000 | 7 | 120310029021024 | 7 |
| 120310172001046 | 7 | 120310172001071 | 7 | 120310016001021 | 7 | 120310029021019 | 7 |
| 120310172001045 | 7 | 120310172001043 | 7 | 120310016001016 | 7 | 120310029021016 | 7 |
| 120310172001039 | 7 | 120310010002030 | 7 | 120310016001012 | 7 | 120310029021009 | 7 |
| 120310172001030 | 7 | 120310010002031 | 7 | 120310016001015 | 7 | 120310029021004 | 7 |
| 120310172001018 | 7 | 120310172001083 | 7 | 120310015001029 | 7 | 120310029021003 | 7 |
| 120310172001011 | 7 | 120310010002032 | 7 | 120310016001023 | 7 | 120310029021010 | 7 |
| 120310172001019 | 7 | 120310010002029 | 7 | 120310016001022 | 7 | 120310029021008 | 7 |
| 120310172001010 | 7 | 120310010002026 | 7 | 120310015001030 | 7 | 120310029021005 | 7 |
| 120310172001040 | 7 | 120310010002034 | 7 | 120310015001017 | 7 | 120310029023031 | 7 |
| 120310172001029 | 7 | 120310010002033 | 7 | 120310015001024 | 7 | 120310029023025 | 7 |
| 120310172001041 | 7 | 120310010002028 | 7 | 120310016001013 | 7 | 120310029022040 | 7 |
| 120310172001028 | 7 | 120310174002078 | 7 | 120310016001014 | 7 | 120310029022060 | 7 |
| 120310172001020 | 7 | 120310174002077 | 7 | 120310015001025 | 7 | 120310029022043 | 7 |
| 120310172001021 | 7 | 120310174002076 | 7 | 120310015001027 | 7 | 120310029022039 | 7 |
| 120310172001024 | 7 | 120310174002075 | 7 | 120310015001026 | 7 | 120310029022023 | 7 |
| 120310172001022 | 7 | 120310171022002 | 7 | 120310015001009 | 7 | 120310029022042 | 7 |
| 120310010002015 | 7 | 120310172002104 | 7 | 120310015001010 | 7 | 120310029022021 | 7 |
| 120310172001008 | 7 | 120310172002059 | 7 | 120310015001012 | 7 | 120310029022018 | 7 |
| 120310172001001 | 7 | 120310172002058 | 7 | 120310015001014 | 7 | 120310029022015 | 7 |
| 120310010001016 | 7 | 120310172002057 | 7 | 120310015001008 | 7 | 120310029022022 | 7 |

Second Revised Exhibit 5

2nd Rev Census Tracts

November 4, 2022, Ex. 6, Pl. 282

Page 19 of 47

| | | | | | | | |
|-----------------|---|-----------------|---|-----------------|---|-----------------|---|
| 120310029022017 | 7 | 120310029012008 | 7 | 120310115001013 | 7 | 120310029011011 | 7 |
| 120310029022016 | 7 | 120310029012010 | 7 | 120310115001004 | 7 | 120310029011006 | 7 |
| 120310029022008 | 7 | 120310029012001 | 7 | 120310115001016 | 7 | 120310029011002 | 7 |
| 120310029022004 | 7 | 120310029011028 | 7 | 120310115001003 | 7 | 120310029023020 | 7 |
| 120310029022001 | 7 | 120310029011029 | 7 | 120310115001018 | 7 | 120310029021002 | 7 |
| 120310029023028 | 7 | 120310029012028 | 7 | 120310115001020 | 7 | 120310029023021 | 7 |
| 120310029023018 | 7 | 120310029012027 | 7 | 120310115001019 | 7 | 120310029021011 | 7 |
| 120310029022007 | 7 | 120310029012012 | 7 | 120310115002007 | 7 | 120310029021006 | 7 |
| 120310029022006 | 7 | 120310029012000 | 7 | 120310115002011 | 7 | 120310029021001 | 7 |
| 120310029022005 | 7 | 120310029011032 | 7 | 120310115002008 | 7 | 120310029023022 | 7 |
| 120310029022000 | 7 | 120310029011030 | 7 | 120310115002009 | 7 | 120310029022035 | 7 |
| 120310029023027 | 7 | 120310029011016 | 7 | 120310115001001 | 7 | 120310029022026 | 7 |
| 120310171022046 | 7 | 120310029011013 | 7 | 120310115002002 | 7 | 120310029022028 | 7 |
| 120310171021007 | 7 | 120310029011015 | 7 | 120310115002001 | 7 | 120310029022027 | 7 |
| 120310171022047 | 7 | 120310029011014 | 7 | 120310115002000 | 7 | 120310029021023 | 7 |
| 120310171022058 | 7 | 120310029011010 | 7 | 120310115002010 | 7 | 120310029021020 | 7 |
| 120310171022057 | 7 | 120310029011007 | 7 | 120310111001036 | 7 | 120310029021015 | 7 |
| 120310171022021 | 7 | 120310029011004 | 7 | 120310115001022 | 7 | 120310029021022 | 7 |
| 120310171022022 | 7 | 120310029011008 | 7 | 120310115001002 | 7 | 120310029021021 | 7 |
| 120310026001098 | 7 | 120310029011009 | 7 | 120310115001000 | 7 | 120310029021014 | 7 |
| 120310026001099 | 7 | 120310029011031 | 7 | 120310115001021 | 7 | 120310029022029 | 7 |
| 120310171022009 | 7 | 120310015003013 | 7 | 120310111002024 | 7 | 120310016002030 | 7 |
| 120310026001093 | 7 | 120310029012011 | 7 | 120310111002022 | 7 | 120310016002014 | 7 |
| 120310171022005 | 7 | 120310029012026 | 7 | 120310111002023 | 7 | 120310016002007 | 7 |
| 120310171022060 | 7 | 120310015003027 | 7 | 120310111002021 | 7 | 120310029021012 | 7 |
| 120310171022061 | 7 | 120310015003026 | 7 | 120310111002020 | 7 | 120310029021013 | 7 |
| 120310171022066 | 7 | 120310015003021 | 7 | 120310111002017 | 7 | 120310029021007 | 7 |
| 120310171022067 | 7 | 120310015003020 | 7 | 120310111002019 | 7 | 120310029021000 | 7 |
| 120310171022062 | 7 | 120310015003032 | 7 | 120310111002018 | 7 | 120310029023024 | 7 |
| 120310171022063 | 7 | 120310015003033 | 7 | 120310029013036 | 7 | 120310029023023 | 7 |
| 120310171022033 | 7 | 120310015003031 | 7 | 120310015001013 | 7 | 120310016002006 | 7 |
| 120310171022010 | 7 | 120310015003028 | 7 | 120310015001011 | 7 | 120310015001021 | 7 |
| 120310171022068 | 7 | 120310015003025 | 7 | 120310015001003 | 7 | 120310029023015 | 7 |
| 120310171022023 | 7 | 120310015003022 | 7 | 120310029013023 | 7 | 120310029023008 | 7 |
| 120310171022024 | 7 | 120310015003019 | 7 | 120310029013014 | 7 | 120310029023003 | 7 |
| 120310171022011 | 7 | 120310015003015 | 7 | 120310029013013 | 7 | 120310029013044 | 7 |
| 120310171022069 | 7 | 120310015003014 | 7 | 120310029013000 | 7 | 120310029013033 | 7 |
| 120310171022008 | 7 | 120310015003012 | 7 | 120310029012025 | 7 | 120310029023014 | 7 |
| 120310171022071 | 7 | 120310014023005 | 7 | 120310015001002 | 7 | 120310029023009 | 7 |
| 120310171022007 | 7 | 120310015003011 | 7 | 120310015003048 | 7 | 120310029023002 | 7 |
| 120310171022025 | 7 | 120310015003016 | 7 | 120310015003047 | 7 | 120310029023013 | 7 |
| 120310171022016 | 7 | 120310015003010 | 7 | 120310015003044 | 7 | 120310029023010 | 7 |
| 120310171022026 | 7 | 120310014013033 | 7 | 120310015003038 | 7 | 120310029023001 | 7 |
| 120310171022017 | 7 | 120310014013019 | 7 | 120310015003037 | 7 | 120310029013042 | 7 |
| 120310171022070 | 7 | 120310014023004 | 7 | 120310015003043 | 7 | 120310029013039 | 7 |
| 120310171022006 | 7 | 120310014013018 | 7 | 120310015003042 | 7 | 120310029013034 | 7 |
| 120310171022012 | 7 | 120310029022030 | 7 | 120310015003036 | 7 | 120310029013037 | 7 |
| 120310171022045 | 7 | 120310016002029 | 7 | 120310015003039 | 7 | 120310029013035 | 7 |
| 120310171022059 | 7 | 120310115002018 | 7 | 120310029011024 | 7 | 120310029013017 | 7 |
| 120310171022072 | 7 | 120310115002017 | 7 | 120310029011023 | 7 | 120310029013010 | 7 |
| 120310171022032 | 7 | 120310115002016 | 7 | 120310029011021 | 7 | 120310029013003 | 7 |
| 120310171022036 | 7 | 120310115002015 | 7 | 120310029011020 | 7 | 120310029012022 | 7 |
| 120310171022064 | 7 | 120310115001010 | 7 | 120310029011022 | 7 | 120310029013025 | 7 |
| 120310171022065 | 7 | 120310115001029 | 7 | 120310029012019 | 7 | 120310029013016 | 7 |
| 120310171022034 | 7 | 120310115001028 | 7 | 120310029012016 | 7 | 120310029013038 | 7 |
| 120310171022048 | 7 | 120310115001009 | 7 | 120310029012006 | 7 | 120310029013022 | 7 |
| 120310026001059 | 7 | 120310115001008 | 7 | 120310029012003 | 7 | 120310029013024 | 7 |
| 120310171022004 | 7 | 120310115001007 | 7 | 120310029011026 | 7 | 120310029013015 | 7 |
| 120310171022003 | 7 | 120310115001006 | 7 | 120310029012014 | 7 | 120310029013011 | 7 |
| 120310026001060 | 7 | 120310115002004 | 7 | 120310029012015 | 7 | 120310029013002 | 7 |
| 120310172002103 | 7 | 120310115002005 | 7 | 120310029012007 | 7 | 120310029012023 | 7 |
| 120310115001026 | 7 | 120310115002012 | 7 | 120310029012002 | 7 | 120310029013012 | 7 |
| 120310115001025 | 7 | 120310115002006 | 7 | 120310029011027 | 7 | 120310029013001 | 7 |
| 120310115001023 | 7 | 120310115002003 | 7 | 120310029011034 | 7 | 120310029012024 | 7 |
| 120310029011003 | 7 | 120310115001015 | 7 | 120310029011019 | 7 | 120310029023012 | 7 |
| 120310029011000 | 7 | 120310115001017 | 7 | 120310029011018 | 7 | 120310029023011 | 7 |
| 120310029011001 | 7 | 120310115001011 | 7 | 120310029011005 | 7 | 120310029023000 | 7 |
| 120310115001031 | 7 | 120310115001012 | 7 | 120310029011017 | 7 | 120310013003034 | 7 |
| 120310029012013 | 7 | 120310115001014 | 7 | 120310029011033 | 7 | 120310013003031 | 7 |
| 120310029012009 | 7 | 120310115001005 | 7 | 120310029011012 | 7 | 120310013003048 | 7 |

Second Revised Exhibit 5

2nd Rev Census Tracts

November 4, 2022, Ex. 6, Pl. 283

Page 20 of 47

| | | | | | | | |
|-----------------|---|-----------------|---|------------------|---|-----------------|---|
| 120310013003033 | 7 | 120310174002002 | 7 | 1203100010001000 | 7 | 120310001011029 | 7 |
| 120310013003032 | 7 | 120310003001000 | 7 | 120310011001021 | 7 | 120310174002010 | 7 |
| 120310013003026 | 7 | 120310003003019 | 7 | 120310011001020 | 7 | 120310174002009 | 7 |
| 120310013003029 | 7 | 120310003003020 | 7 | 120310011001022 | 7 | 120310003001028 | 7 |
| 120310013003025 | 7 | 120310003003021 | 7 | 120310011001013 | 7 | 120310003001027 | 7 |
| 120310013003028 | 7 | 120310003003002 | 7 | 120310011001008 | 7 | 120310003001022 | 7 |
| 120310013003027 | 7 | 120310003003003 | 7 | 120310011001012 | 7 | 120310174002020 | 7 |
| 120310013003022 | 7 | 120310002002034 | 7 | 120310011001003 | 7 | 120310174002022 | 7 |
| 120310013003023 | 7 | 120310002002037 | 7 | 120310011001009 | 7 | 120310174002008 | 7 |
| 120310012001030 | 7 | 120310002002043 | 7 | 120310011001011 | 7 | 120310003001021 | 7 |
| 120310012001023 | 7 | 120310002002028 | 7 | 120310011001010 | 7 | 120310003001019 | 7 |
| 120310012001020 | 7 | 120310002001034 | 7 | 120310011001000 | 7 | 120310003001014 | 7 |
| 120310012001031 | 7 | 120310002001028 | 7 | 120310011001002 | 7 | 120310003001009 | 7 |
| 120310012001022 | 7 | 120310002001029 | 7 | 120310011001001 | 7 | 120310003002036 | 7 |
| 120310012001032 | 7 | 120310002002029 | 7 | 120310174001007 | 7 | 120310003002031 | 7 |
| 120310012001021 | 7 | 120310002002030 | 7 | 120310174001006 | 7 | 120310003001020 | 7 |
| 120310012001007 | 7 | 120310002001027 | 7 | 120310174002147 | 7 | 120310003001013 | 7 |
| 120310012001015 | 7 | 120310002001035 | 7 | 120310174002146 | 7 | 120310003001011 | 7 |
| 120310012001013 | 7 | 120310002002031 | 7 | 120310174002135 | 7 | 120310003001012 | 7 |
| 120310012001006 | 7 | 120310002002035 | 7 | 120310174002134 | 7 | 120310003001008 | 7 |
| 120310012001014 | 7 | 120310002002033 | 7 | 120310174002149 | 7 | 120310003002030 | 7 |
| 120310012001002 | 7 | 120310002001008 | 7 | 120310174001005 | 7 | 120310003001007 | 7 |
| 120310012001000 | 7 | 120310002001002 | 7 | 120310174001004 | 7 | 120310003002029 | 7 |
| 120310012001001 | 7 | 120310002002036 | 7 | 120310174002148 | 7 | 120310003002026 | 7 |
| 120310003002011 | 7 | 120310002002032 | 7 | 120310174002127 | 7 | 120310174002007 | 7 |
| 120310174002012 | 7 | 120310002001017 | 7 | 120310174002133 | 7 | 120310174002006 | 7 |
| 120310003002034 | 7 | 120310002003002 | 7 | 120310174002014 | 7 | 120310174002005 | 7 |
| 120310174002011 | 7 | 120310002003003 | 7 | 120310174002013 | 7 | 120310003001004 | 7 |
| 120310003001025 | 7 | 120310002003000 | 7 | 120310174002015 | 7 | 120310003001035 | 7 |
| 120310003001024 | 7 | 120310002001019 | 7 | 120310174002125 | 7 | 120310174002004 | 7 |
| 120310003001026 | 7 | 120310002002022 | 7 | 120310174002124 | 7 | 120310174002138 | 7 |
| 120310003001023 | 7 | 120310002002017 | 7 | 120310174002126 | 7 | 120310003001036 | 7 |
| 120310003002012 | 7 | 120310002002023 | 7 | 120310174002123 | 7 | 120310003001034 | 7 |
| 120310003002013 | 7 | 120310002002009 | 7 | 120310174002016 | 7 | 120310003001037 | 7 |
| 120310003001017 | 7 | 120310002002007 | 7 | 120310174002017 | 7 | 120310003001033 | 7 |
| 120310003001016 | 7 | 120310002002006 | 7 | 120310174002109 | 7 | 120310003001006 | 7 |
| 120310003001018 | 7 | 120310002002001 | 7 | 120310174002106 | 7 | 120310003001005 | 7 |
| 120310003001010 | 7 | 120310002002008 | 7 | 120310174002068 | 7 | 120310003003030 | 7 |
| 120310003001015 | 7 | 120310002002005 | 7 | 120310174002067 | 7 | 120310003003029 | 7 |
| 120310003002035 | 7 | 120310002002015 | 7 | 120310174002083 | 7 | 120310003003017 | 7 |
| 120310003002020 | 7 | 120310002002016 | 7 | 120310174002084 | 7 | 120310174002089 | 7 |
| 120310003002009 | 7 | 120310002002010 | 7 | 120310174002105 | 7 | 120310174002094 | 7 |
| 120310003002010 | 7 | 120310002002011 | 7 | 120310174002101 | 7 | 120310174002086 | 7 |
| 120310003002007 | 7 | 120310002002003 | 7 | 120310174002102 | 7 | 120310174002064 | 7 |
| 120310003002006 | 7 | 120310002002004 | 7 | 120310174002136 | 7 | 120310174002090 | 7 |
| 120310003002008 | 7 | 120310002002000 | 7 | 120310174002066 | 7 | 120310174002063 | 7 |
| 120310003002005 | 7 | 120310002002014 | 7 | 120310174002085 | 7 | 120310174002062 | 7 |
| 120310002003025 | 7 | 120310002002013 | 7 | 120310174002065 | 7 | 120310174002108 | 7 |
| 120310002003020 | 7 | 120310002002012 | 7 | 120310174002088 | 7 | 120310174002104 | 7 |
| 120310013003024 | 7 | 120310002002002 | 7 | 120310174002087 | 7 | 120310174002107 | 7 |
| 120310002003021 | 7 | 120310002001020 | 7 | 120310001011019 | 7 | 120310174002111 | 7 |
| 120310002003017 | 7 | 120310002001021 | 7 | 120310001011034 | 7 | 120310174002110 | 7 |
| 120310002003016 | 7 | 120310002001011 | 7 | 120310002003018 | 7 | 120310174002112 | 7 |
| 120310002003005 | 7 | 120310002001014 | 7 | 120310002003019 | 7 | 120310174002103 | 7 |
| 120310003002004 | 7 | 120310002001022 | 7 | 120310002003006 | 7 | 120310174002095 | 7 |
| 120310003002014 | 7 | 120310174002100 | 7 | 120310002003007 | 7 | 120310174002091 | 7 |
| 120310003002021 | 7 | 120310174002000 | 7 | 120310002003001 | 7 | 120310174002092 | 7 |
| 120310003002022 | 7 | 120310174002099 | 7 | 120310001011017 | 7 | 120310174002096 | 7 |
| 120310003002023 | 7 | 120310174001035 | 7 | 120310001011035 | 7 | 120310174002093 | 7 |
| 120310003002002 | 7 | 120310174001024 | 7 | 120310001011028 | 7 | 120310174002097 | 7 |
| 120310003002003 | 7 | 120310174001020 | 7 | 120310001011026 | 7 | 120310174002098 | 7 |
| 120310003001002 | 7 | 120310174001021 | 7 | 120310001011022 | 7 | 120310174001043 | 7 |
| 120310003003025 | 7 | 120310174001025 | 7 | 120310001011020 | 7 | 120310174001052 | 7 |
| 120310003003024 | 7 | 120310174001008 | 7 | 120310001011023 | 7 | 120310174001041 | 7 |
| 120310003001001 | 7 | 120310010001002 | 7 | 120310001011027 | 7 | 120310174001038 | 7 |
| 120310003003023 | 7 | 120310011001023 | 7 | 120310001011025 | 7 | 120310174001045 | 7 |
| 120310003003022 | 7 | 120310010001001 | 7 | 120310001011021 | 7 | 120310174001040 | 7 |
| 120310003003018 | 7 | 120310011001026 | 7 | 120310001011032 | 7 | 120310174001042 | 7 |
| 120310174002145 | 7 | 120310011001018 | 7 | 120310001011033 | 7 | 120310174001039 | 7 |
| 120310003001045 | 7 | 120310011001019 | 7 | 120310001011024 | 7 | 120310174001037 | 7 |

Second Revised Exhibit 5

2nd Rev Census Tracts

November 4, 2022, Ex. 6, Pl. 284

Page 21 of 47

| | | | | | | | |
|-----------------|---|-----------------|---|-----------------|---|-----------------|---|
| 120310174001034 | 7 | 120310003003004 | 7 | 120310108003003 | 8 | 120310105032009 | 8 |
| 120310174001023 | 7 | 120310002002038 | 7 | 120310108001002 | 8 | 120310105032006 | 8 |
| 120310174001010 | 7 | 120310002002019 | 7 | 120310108001006 | 8 | 120310105033004 | 8 |
| 120310174001009 | 7 | 120310002002041 | 7 | 120310108001003 | 8 | 120310105033008 | 8 |
| 120310174001032 | 7 | 120310002002026 | 7 | 120310108001005 | 8 | 120310105033010 | 8 |
| 120310174001033 | 7 | 120310002002040 | 7 | 120310108001004 | 8 | 120310105033011 | 8 |
| 120310174001022 | 7 | 120310002002039 | 7 | 120310108001001 | 8 | 120310105033009 | 8 |
| 120310174001012 | 7 | 120310002002044 | 7 | 120310105032017 | 8 | 120310105033007 | 8 |
| 120310174001011 | 7 | 120310002002027 | 7 | 120310105032008 | 8 | 120310105033006 | 8 |
| 120310174001001 | 7 | 120310002002025 | 7 | 120310105032010 | 8 | 120310105033005 | 8 |
| 120310174002049 | 7 | 120310002002018 | 7 | 120310105032004 | 8 | 120310105033003 | 8 |
| 120310174002051 | 7 | 120310174002139 | 7 | 120310109001014 | 8 | 120310105032007 | 8 |
| 120310174002082 | 7 | 120310174002140 | 7 | 120310108001000 | 8 | 120310105033000 | 8 |
| 120310174002050 | 7 | 120310174002141 | 7 | 120310109001002 | 8 | 120310105033002 | 8 |
| 120310174002047 | 7 | 120310003001038 | 7 | 120310109001015 | 8 | 120310105032003 | 8 |
| 120310174002053 | 7 | 120310003001039 | 7 | 120310105013005 | 8 | 120310105032016 | 8 |
| 120310174002046 | 7 | 120310003001031 | 7 | 120310105013010 | 8 | 120310105033001 | 8 |
| 120310174002052 | 7 | 120310003001046 | 7 | 120310105013009 | 8 | 120310105031003 | 8 |
| 120310174002045 | 7 | 120310003001040 | 7 | 120310105013014 | 8 | 120310105031004 | 8 |
| 120310174002036 | 7 | 120310174002142 | 7 | 120310105013007 | 8 | 120310105031007 | 8 |
| 120310174002042 | 7 | 120310174002143 | 7 | 120310105013013 | 8 | 120310109001010 | 8 |
| 120310174002041 | 7 | 120310174002144 | 7 | 120310105013006 | 8 | 120310109001011 | 8 |
| 120310174002048 | 7 | 120310003001042 | 7 | 120310105034012 | 8 | 120310109001004 | 8 |
| 120310174001013 | 7 | 120310003001041 | 7 | 120310105034005 | 8 | 120310109001005 | 8 |
| 120310174002035 | 7 | 120310003001043 | 7 | 120310105034009 | 8 | 120310109001012 | 8 |
| 120310174002034 | 7 | 120310003001044 | 7 | 120310105034037 | 8 | 120310109001009 | 8 |
| 120310174001014 | 7 | 120310104011015 | 7 | 120310105034013 | 8 | 120310109001006 | 8 |
| 120310174002037 | 7 | 120310104011014 | 7 | 120310105034016 | 8 | 120310109001000 | 8 |
| 120310174002038 | 7 | 120310104011013 | 7 | 120310105034017 | 8 | 120310105032024 | 8 |
| 120310174002033 | 7 | 120310103061007 | 7 | 120310105034004 | 8 | 120310105032018 | 8 |
| 120310174001003 | 7 | 120310103061006 | 7 | 120310105034014 | 8 | 120310110004023 | 8 |
| 120310174002128 | 7 | 120310103061005 | 7 | 120310105034026 | 8 | 120310110004008 | 8 |
| 120310003001030 | 7 | 120310106012006 | 8 | 120310105034020 | 8 | 120310109001007 | 8 |
| 120310003001032 | 7 | 120310106012016 | 8 | 120310105034027 | 8 | 120310109001008 | 8 |
| 120310003001029 | 7 | 120310105011004 | 8 | 120310105034021 | 8 | 120310110004002 | 8 |
| 120310003003028 | 7 | 120310105022002 | 8 | 120310105034019 | 8 | 120310110004007 | 8 |
| 120310003001003 | 7 | 120310105011002 | 8 | 120310105034015 | 8 | 120310110004006 | 8 |
| 120310003003027 | 7 | 120310105011001 | 8 | 120310105034018 | 8 | 120310110004003 | 8 |
| 120310003003026 | 7 | 120310105022034 | 8 | 120310103052023 | 8 | 120310110004004 | 8 |
| 120310003003016 | 7 | 120310105022035 | 8 | 120310105034022 | 8 | 120310110004001 | 8 |
| 120310003002032 | 7 | 120310105022003 | 8 | 120310103052021 | 8 | 120310110004005 | 8 |
| 120310003002033 | 7 | 120310106012002 | 8 | 120310103052029 | 8 | 120310110004022 | 8 |
| 120310003002024 | 7 | 120310105012006 | 8 | 120310103052028 | 8 | 120310110004026 | 8 |
| 120310003002019 | 7 | 120310105012011 | 8 | 120310103052020 | 8 | 120310110004027 | 8 |
| 120310003002018 | 7 | 120310105012007 | 8 | 120310103052030 | 8 | 120310110004016 | 8 |
| 120310003002001 | 7 | 120310105012005 | 8 | 120310103052022 | 8 | 120310110004025 | 8 |
| 120310003002027 | 7 | 120310105012004 | 8 | 120310103052008 | 8 | 120310110004013 | 8 |
| 120310003002028 | 7 | 120310105013008 | 8 | 120310103052024 | 8 | 120310110004014 | 8 |
| 120310003002025 | 7 | 120310105013003 | 8 | 120310103052004 | 8 | 120310110004012 | 8 |
| 120310003002000 | 7 | 120310105012003 | 8 | 120310103052009 | 8 | 120310110004009 | 8 |
| 120310002002042 | 7 | 120310105012002 | 8 | 120310103052006 | 8 | 120310110004010 | 8 |
| 120310002003011 | 7 | 120310105012001 | 8 | 120310103052002 | 8 | 120310110004011 | 8 |
| 120310002003010 | 7 | 120310105012000 | 8 | 120310103052032 | 8 | 120310110004000 | 8 |
| 120310002003022 | 7 | 120310105013000 | 8 | 120310103052019 | 8 | 120310105032023 | 8 |
| 120310002002020 | 7 | 120310105011003 | 8 | 120310103052005 | 8 | 120310105032019 | 8 |
| 120310002003023 | 7 | 120310105011013 | 8 | 120310103052018 | 8 | 120310102041010 | 8 |
| 120310002003024 | 7 | 120310105011000 | 8 | 120310103052007 | 8 | 120310102041008 | 8 |
| 120310002002021 | 7 | 120310105013001 | 8 | 120310103052034 | 8 | 120310102041012 | 8 |
| 120310002002024 | 7 | 120310105011005 | 8 | 120310103052010 | 8 | 120310102041023 | 8 |
| 120310003003006 | 7 | 120310103011024 | 8 | 120310103052003 | 8 | 120310102041007 | 8 |
| 120310003003005 | 7 | 120310103011020 | 8 | 120310103052001 | 8 | 120310102031009 | 8 |
| 120310003003013 | 7 | 120310103011025 | 8 | 120310103011060 | 8 | 120310102031003 | 8 |
| 120310003003012 | 7 | 120310108001008 | 8 | 120310103011036 | 8 | 120310102034008 | 8 |
| 120310003003007 | 7 | 120310108003007 | 8 | 120310110004041 | 8 | 120310102031001 | 8 |
| 120310003003014 | 7 | 120310108001011 | 8 | 120310110004043 | 8 | 120310102031005 | 8 |
| 120310003003011 | 7 | 120310108001007 | 8 | 120310110004042 | 8 | 120310102031000 | 8 |
| 120310003003008 | 7 | 120310108003006 | 8 | 120310110004015 | 8 | 120310102041003 | 8 |
| 120310003003015 | 7 | 120310108003005 | 8 | 120310109001013 | 8 | 120310102041004 | 8 |
| 120310003003010 | 7 | 120310108003002 | 8 | 120310109001003 | 8 | 120310102041005 | 8 |
| 120310003003009 | 7 | 120310108003004 | 8 | 120310109001001 | 8 | 120310102041002 | 8 |

Second Revised Exhibit 5

2nd Rev Census Tracts

November 4, 2022, Ex. 6, Pg. 285

Page 22 of 47

| | | | | | | | |
|-----------------|---|-----------------|---|-----------------|---|-----------------|---|
| 120310102031016 | 8 | 120310105022001 | 8 | 120310103071009 | 8 | 120310109001021 | 8 |
| 120310102034000 | 8 | 120310105022005 | 8 | 120310103071006 | 8 | 120310113002001 | 8 |
| 120310107003020 | 8 | 120310105022023 | 8 | 120310103071003 | 8 | 120310112001006 | 8 |
| 120310105022043 | 8 | 120310105022032 | 8 | 120310103012031 | 8 | 120310112001024 | 8 |
| 120310105022041 | 8 | 120310105022024 | 8 | 120310103011046 | 8 | 120310112001005 | 8 |
| 120310105021007 | 8 | 120310105022021 | 8 | 120310103071002 | 8 | 120310112001017 | 8 |
| 120310105021008 | 8 | 120310105022006 | 8 | 120310103071001 | 8 | 120310112001009 | 8 |
| 120310107003027 | 8 | 120310105022022 | 8 | 120310103012030 | 8 | 120310112001007 | 8 |
| 120310105021010 | 8 | 120310105022007 | 8 | 120310103071000 | 8 | 120310112001010 | 8 |
| 120310107003001 | 8 | 120310105022020 | 8 | 120310110003012 | 8 | 120310112001011 | 8 |
| 120310107003006 | 8 | 120310105022000 | 8 | 120310110003015 | 8 | 120310112001002 | 8 |
| 120310107003002 | 8 | 120310105022008 | 8 | 120310110003011 | 8 | 120310112001003 | 8 |
| 120310105021009 | 8 | 120310105022011 | 8 | 120310110003019 | 8 | 120310112001000 | 8 |
| 120310105021006 | 8 | 120310105022013 | 8 | 120310110003021 | 8 | 120310110003018 | 8 |
| 120310105021004 | 8 | 120310105022010 | 8 | 120310112001013 | 8 | 120310110004054 | 8 |
| 120310105021005 | 8 | 120310105022014 | 8 | 120310112001014 | 8 | 120310110004055 | 8 |
| 120310105021011 | 8 | 120310105022015 | 8 | 120310112001004 | 8 | 120310110004051 | 8 |
| 120310107003007 | 8 | 120310105022025 | 8 | 120310112001015 | 8 | 120310109002000 | 8 |
| 120310107003048 | 8 | 120310105022019 | 8 | 120310110003020 | 8 | 120310110004028 | 8 |
| 120310107003005 | 8 | 120310105022016 | 8 | 120310110003016 | 8 | 120310110004029 | 8 |
| 120310107003003 | 8 | 120310105022017 | 8 | 120310110003013 | 8 | 120310110004019 | 8 |
| 120310107003004 | 8 | 120310105022012 | 8 | 120310110003017 | 8 | 120310110004021 | 8 |
| 120310107003000 | 8 | 120310105022018 | 8 | 120310110003032 | 8 | 120310110003010 | 8 |
| 120310105032015 | 8 | 120310105012018 | 8 | 120310110003030 | 8 | 120310110004052 | 8 |
| 120310108003016 | 8 | 120310105012015 | 8 | 120310110003029 | 8 | 120310110004053 | 8 |
| 120310108003017 | 8 | 120310105011006 | 8 | 120310110003028 | 8 | 120310110003009 | 8 |
| 120310108003018 | 8 | 120310105022009 | 8 | 120310110003005 | 8 | 120310110004048 | 8 |
| 120310108003012 | 8 | 120310105011011 | 8 | 120310110003004 | 8 | 120310110003014 | 8 |
| 120310108003001 | 8 | 120310105012016 | 8 | 120310110003033 | 8 | 120310110003031 | 8 |
| 120310108002000 | 8 | 120310105012014 | 8 | 120310110003027 | 8 | 120310110003008 | 8 |
| 120310108003013 | 8 | 120310105012012 | 8 | 120310110003034 | 8 | 120310110003007 | 8 |
| 120310108003014 | 8 | 120310105012013 | 8 | 120310110003026 | 8 | 120310110003006 | 8 |
| 120310108003010 | 8 | 120310105012017 | 8 | 120310110003003 | 8 | 120310110004030 | 8 |
| 120310108003015 | 8 | 120310105012010 | 8 | 120310110003025 | 8 | 120310110004031 | 8 |
| 120310108003008 | 8 | 120310105011010 | 8 | 120310110004036 | 8 | 120310110004032 | 8 |
| 120310108003009 | 8 | 120310105012008 | 8 | 120310110004037 | 8 | 120310110004017 | 8 |
| 120310108003011 | 8 | 120310105011009 | 8 | 120310110004047 | 8 | 120310110004024 | 8 |
| 120310108003000 | 8 | 120310105013012 | 8 | 120310110004038 | 8 | 120310110004049 | 8 |
| 120310105032012 | 8 | 120310105011007 | 8 | 120310110004039 | 8 | 120310110004050 | 8 |
| 120310105032013 | 8 | 120310105011008 | 8 | 120310110004040 | 8 | 120310110004035 | 8 |
| 120310105032005 | 8 | 120310105011012 | 8 | 120310110003002 | 8 | 120310110004033 | 8 |
| 120310105032014 | 8 | 120310105022042 | 8 | 120310110003001 | 8 | 120310110004034 | 8 |
| 120310105021000 | 8 | 120310103051008 | 8 | 120310110004046 | 8 | 120310110004018 | 8 |
| 120310105021003 | 8 | 120310103052013 | 8 | 120310110004044 | 8 | 120310103011021 | 8 |
| 120310105012019 | 8 | 120310103052012 | 8 | 120310110004045 | 8 | 120310103011015 | 8 |
| 120310105021001 | 8 | 120310103052011 | 8 | 120310110003024 | 8 | 120310103011023 | 8 |
| 120310105033012 | 8 | 120310103052014 | 8 | 120310110003022 | 8 | 120310103011022 | 8 |
| 120310105032011 | 8 | 120310103052015 | 8 | 120310110003023 | 8 | 120310103011037 | 8 |
| 120310105021002 | 8 | 120310103052017 | 8 | 120310110003000 | 8 | 120310103011028 | 8 |
| 120310105034000 | 8 | 120310103011002 | 8 | 120310113002012 | 8 | 120310103011029 | 8 |
| 120310105012009 | 8 | 120310103012004 | 8 | 120310113002011 | 8 | 120310103011027 | 8 |
| 120310106012005 | 8 | 120310103011000 | 8 | 120310113002006 | 8 | 120310103011038 | 8 |
| 120310106012003 | 8 | 120310103012002 | 8 | 120310109002035 | 8 | 120310103011039 | 8 |
| 120310105022037 | 8 | 120310103012001 | 8 | 120310113002005 | 8 | 120310103011031 | 8 |
| 120310105022036 | 8 | 120310101012001 | 8 | 120310113002013 | 8 | 120310103011057 | 8 |
| 120310105022031 | 8 | 120310101012000 | 8 | 120310113002016 | 8 | 120310103011058 | 8 |
| 120310106012004 | 8 | 120310103012007 | 8 | 120310113002014 | 8 | 120310103011056 | 8 |
| 120310106012001 | 8 | 120310103012006 | 8 | 120310113002000 | 8 | 120310103011041 | 8 |
| 120310105022038 | 8 | 120310103012003 | 8 | 120310113002004 | 8 | 120310103011059 | 8 |
| 120310106012000 | 8 | 120310103012000 | 8 | 120310113002002 | 8 | 120310103011042 | 8 |
| 120310105022030 | 8 | 120310103071023 | 8 | 120310109002004 | 8 | 120310103011034 | 8 |
| 120310105022029 | 8 | 120310103071012 | 8 | 120310109002002 | 8 | 120310103011035 | 8 |
| 120310105022028 | 8 | 120310103071014 | 8 | 120310109001017 | 8 | 120310103011032 | 8 |
| 120310105022039 | 8 | 120310103071013 | 8 | 120310109001022 | 8 | 120310103011030 | 8 |
| 120310105022026 | 8 | 120310103071015 | 8 | 120310109001019 | 8 | 120310103011055 | 8 |
| 120310105022027 | 8 | 120310103071017 | 8 | 120310109001018 | 8 | 120310103011016 | 8 |
| 120310105022040 | 8 | 120310103071018 | 8 | 120310109002001 | 8 | 120310103011018 | 8 |
| 120310105022033 | 8 | 120310103071005 | 8 | 120310109002019 | 8 | 120310103011019 | 8 |
| 120310105022044 | 8 | 120310103071008 | 8 | 120310109002003 | 8 | 120310103011017 | 8 |
| 120310105022004 | 8 | 120310103071007 | 8 | 120310109001020 | 8 | 120310103011001 | 8 |

Second Revised Exhibit 5

2nd Rev Census Tracts

November 4, 2022, Ex. 6, Pl. 286

Page 23 of 47

| | | | | | | | |
|-----------------|---|-----------------|---|-----------------|---|-----------------|---|
| 120310109002033 | 8 | 120310107003024 | 8 | 120310112002000 | 8 | 120310103082024 | 8 |
| 120310113001009 | 8 | 120310109002031 | 8 | 120310112002008 | 8 | 120310103082017 | 8 |
| 120310113001007 | 8 | 120310108002018 | 8 | 120310112001001 | 8 | 120310103082016 | 8 |
| 120310113001006 | 8 | 120310108002020 | 8 | 120310101014003 | 8 | 120310103082022 | 8 |
| 120310113001005 | 8 | 120310108002021 | 8 | 120310101014002 | 8 | 120310103082021 | 8 |
| 120310113001008 | 8 | 120310108002016 | 8 | 120310102032005 | 8 | 120310103082023 | 8 |
| 120310113001012 | 8 | 120310108002019 | 8 | 120310102041001 | 8 | 120310103071016 | 8 |
| 120310113001004 | 8 | 120310108002017 | 8 | 120310102032010 | 8 | 120310103082020 | 8 |
| 120310113002008 | 8 | 120310108002011 | 8 | 120310102032006 | 8 | 120310103082013 | 8 |
| 120310113001011 | 8 | 120310107003013 | 8 | 120310102032002 | 8 | 120310103082011 | 8 |
| 120310113001010 | 8 | 120310108002015 | 8 | 120310102041000 | 8 | 120310103082006 | 8 |
| 120310113001003 | 8 | 120310108002013 | 8 | 120310102034007 | 8 | 120310103082005 | 8 |
| 120310113001002 | 8 | 120310108002014 | 8 | 120310102034009 | 8 | 120310103082009 | 8 |
| 120310113002007 | 8 | 120310108002012 | 8 | 120310102034003 | 8 | 120310103082010 | 8 |
| 120310109002021 | 8 | 120310108002010 | 8 | 120310102034001 | 8 | 120310103082008 | 8 |
| 120310109002028 | 8 | 120310108002008 | 8 | 120310102034005 | 8 | 120310103082012 | 8 |
| 120310109002024 | 8 | 120310108002005 | 8 | 120310102034004 | 8 | 120310103082007 | 8 |
| 120310109002036 | 8 | 120310108002006 | 8 | 120310102033002 | 8 | 120310103012033 | 8 |
| 120310109002013 | 8 | 120310108002002 | 8 | 120310102033001 | 8 | 120310103082001 | 8 |
| 120310109002025 | 8 | 120310108002003 | 8 | 120310102033000 | 8 | 120310103011053 | 8 |
| 120310109002014 | 8 | 120310108002007 | 8 | 120310101042024 | 8 | 120310103011054 | 8 |
| 120310109002016 | 8 | 120310110004020 | 8 | 120310101042005 | 8 | 120310103082000 | 8 |
| 120310109002030 | 8 | 120310109002034 | 8 | 120310102034006 | 8 | 120310103071004 | 8 |
| 120310109002023 | 8 | 120310109002032 | 8 | 120310102032007 | 8 | 120310103012032 | 8 |
| 120310109002027 | 8 | 120310109002017 | 8 | 120310102032011 | 8 | 120310103011040 | 8 |
| 120310109002026 | 8 | 120310109002018 | 8 | 120310102034002 | 8 | 120310103011026 | 8 |
| 120310109002011 | 8 | 120310113002003 | 8 | 120310101042004 | 8 | 120310103012010 | 8 |
| 120310109002029 | 8 | 120310109002020 | 8 | 120310102032000 | 8 | 120310101013004 | 8 |
| 120310109002022 | 8 | 120310109002005 | 8 | 120310102032001 | 8 | 120310101013007 | 8 |
| 120310108002009 | 8 | 120310109002006 | 8 | 120310102032008 | 8 | 120310101013000 | 8 |
| 120310109002015 | 8 | 120310109002009 | 8 | 120310102032003 | 8 | 120310101013006 | 8 |
| 120310109002012 | 8 | 120310109002007 | 8 | 120310102032009 | 8 | 120310101013001 | 8 |
| 120310108002004 | 8 | 120310109002008 | 8 | 120310102032004 | 8 | 120310101012018 | 8 |
| 120310108002001 | 8 | 120310109001023 | 8 | 120310101042002 | 8 | 120310101013014 | 8 |
| 120310108001017 | 8 | 120310109001016 | 8 | 120310101042003 | 8 | 120310101013003 | 8 |
| 120310108001012 | 8 | 120310113001000 | 8 | 120310103011047 | 8 | 120310101013021 | 8 |
| 120310108001009 | 8 | 120310113002015 | 8 | 120310103011050 | 8 | 120310101013019 | 8 |
| 120310108001010 | 8 | 120310113002017 | 8 | 120310103012028 | 8 | 120310101013022 | 8 |
| 120310109002010 | 8 | 120310113002019 | 8 | 120310103011048 | 8 | 120310101014004 | 8 |
| 120310108001013 | 8 | 120310113002018 | 8 | 120310103011049 | 8 | 120310101012017 | 8 |
| 120310108001016 | 8 | 120310112002015 | 8 | 120310103011043 | 8 | 120310101012010 | 8 |
| 120310108001014 | 8 | 120310112002019 | 8 | 120310103011044 | 8 | 120310101012007 | 8 |
| 120310108001015 | 8 | 120310113001001 | 8 | 120310103011045 | 8 | 120310101012005 | 8 |
| 120310106012015 | 8 | 120310112002010 | 8 | 120310103012029 | 8 | 120310101012016 | 8 |
| 120310106012007 | 8 | 120310112002013 | 8 | 120310103011033 | 8 | 120310101012008 | 8 |
| 120310106012008 | 8 | 120310112001008 | 8 | 120310103012026 | 8 | 120310101012012 | 8 |
| 120310107003009 | 8 | 120310112001020 | 8 | 120310103012017 | 8 | 120310103012005 | 8 |
| 120310107003034 | 8 | 120310112002012 | 8 | 120310103051005 | 8 | 120310101012009 | 8 |
| 120310107003035 | 8 | 120310112002016 | 8 | 120310103052016 | 8 | 120310101012013 | 8 |
| 120310107003036 | 8 | 120310112002011 | 8 | 120310103051011 | 8 | 120310101012015 | 8 |
| 120310107003026 | 8 | 120310112002014 | 8 | 120310103051003 | 8 | 120310101012006 | 8 |
| 120310107003014 | 8 | 120310112001019 | 8 | 120310103011061 | 8 | 120310101012004 | 8 |
| 120310107003012 | 8 | 120310112001018 | 8 | 120310103052000 | 8 | 120310101012011 | 8 |
| 120310107003028 | 8 | 120310112001016 | 8 | 120310103051000 | 8 | 120310101012003 | 8 |
| 120310107003029 | 8 | 120310113002009 | 8 | 120310103011051 | 8 | 120310101012014 | 8 |
| 120310107003030 | 8 | 120310113002010 | 8 | 120310103011052 | 8 | 120310101012002 | 8 |
| 120310107003033 | 8 | 120310112002017 | 8 | 120310103051007 | 8 | 120310101014001 | 8 |
| 120310107003032 | 8 | 120310112002009 | 8 | 120310103051010 | 8 | 120310101014000 | 8 |
| 120310107003049 | 8 | 120310112001012 | 8 | 120310103051009 | 8 | 120310103011013 | 8 |
| 120310107003031 | 8 | 120310112001021 | 8 | 120310103051006 | 8 | 120310103011012 | 8 |
| 120310107003021 | 8 | 120310112001022 | 8 | 120310103051004 | 8 | 120310103012025 | 8 |
| 120310107003022 | 8 | 120310112002020 | 8 | 120310103082019 | 8 | 120310103012023 | 8 |
| 120310107003010 | 8 | 120310112002004 | 8 | 120310103082018 | 8 | 120310103012020 | 8 |
| 120310107003015 | 8 | 120310112002003 | 8 | 120310103082014 | 8 | 120310103012022 | 8 |
| 120310107003059 | 8 | 120310112001023 | 8 | 120310103051001 | 8 | 120310103012021 | 8 |
| 120310107003016 | 8 | 120310112002005 | 8 | 120310103051002 | 8 | 120310103012014 | 8 |
| 120310107003008 | 8 | 120310112002006 | 8 | 120310103082003 | 8 | 120310103012019 | 8 |
| 120310107003011 | 8 | 120310112002002 | 8 | 120310103082002 | 8 | 120310103012018 | 8 |
| 120310107003050 | 8 | 120310112002001 | 8 | 120310103082004 | 8 | 120310103012015 | 8 |
| 120310107003023 | 8 | 120310112002007 | 8 | 120310103082015 | 8 | 120310103012016 | 8 |

Second Revised Exhibit 5

2nd Rev Census Tracts

November 4, 2022, Ex. 6, Pl. 287

Page 24 of 47

| | | | | | | | |
|-----------------|---|-----------------|---|-----------------|---|-----------------|---|
| 120310103012034 | 8 | 120310105034002 | 8 | 120310118001043 | 9 | 120310135042001 | 9 |
| 120310102041006 | 8 | 120310105034010 | 8 | 120310118001042 | 9 | 120310127021041 | 9 |
| 120310102042024 | 8 | 120310105034043 | 8 | 120310118001034 | 9 | 120310127021039 | 9 |
| 120310102042025 | 8 | 120310105034035 | 8 | 120310118001032 | 9 | 120310127021028 | 9 |
| 120310102042018 | 8 | 120310105034036 | 8 | 120310118001029 | 9 | 120310127021019 | 9 |
| 120310103012013 | 8 | 120310105034041 | 8 | 120310118001040 | 9 | 120310127021016 | 9 |
| 120310103012011 | 8 | 120310105034034 | 8 | 120310118001023 | 9 | 120310127021015 | 9 |
| 120310103012012 | 8 | 120310105034025 | 8 | 120310118001022 | 9 | 120310127021040 | 9 |
| 120310102042017 | 8 | 120310105034033 | 8 | 120310118001021 | 9 | 120310127021027 | 9 |
| 120310103012009 | 8 | 120310105034028 | 8 | 120310118001031 | 9 | 120310127021018 | 9 |
| 120310103012008 | 8 | 120310105034024 | 8 | 120310118001030 | 9 | 120310127021017 | 9 |
| 120310103011014 | 8 | 120310105034038 | 8 | 120310118001035 | 9 | 120310127021007 | 9 |
| 120310103011003 | 8 | 120310105034039 | 8 | 120310118002001 | 9 | 120310127021002 | 9 |
| 120310103011006 | 8 | 120310105034029 | 8 | 120310118001039 | 9 | 120310127021006 | 9 |
| 120310103011007 | 8 | 120310105034023 | 8 | 120310118001020 | 9 | 120310127021001 | 9 |
| 120310103011004 | 8 | 120310105034032 | 8 | 120310118001036 | 9 | 120310127043011 | 9 |
| 120310103011005 | 8 | 120310105034031 | 8 | 120310118001037 | 9 | 120310127043013 | 9 |
| 120310103011008 | 8 | 120310105034030 | 8 | 120310118003003 | 9 | 120310127021000 | 9 |
| 120310103011011 | 8 | 120310105032002 | 8 | 120310118003005 | 9 | 120310127043012 | 9 |
| 120310103011010 | 8 | 120310105032000 | 8 | 120310118003001 | 9 | 120310127043010 | 9 |
| 120310103011009 | 8 | 120310105031000 | 8 | 120310117001040 | 9 | 120310135042000 | 9 |
| 120310102042020 | 8 | 120310105034040 | 8 | 120310118003000 | 9 | 120310135041003 | 9 |
| 120310102042007 | 8 | 120310103052031 | 8 | 120310118001012 | 9 | 120310127042007 | 9 |
| 120310102042005 | 8 | 120310103052025 | 8 | 120310127043003 | 9 | 120310127042006 | 9 |
| 120310102042019 | 8 | 120310103052027 | 8 | 120310127041000 | 9 | 120310127042005 | 9 |
| 120310102042011 | 8 | 120310103052026 | 8 | 120310127043004 | 9 | 120310127042008 | 9 |
| 120310102042009 | 8 | 120310103052033 | 8 | 120310127043002 | 9 | 120310127042004 | 9 |
| 120310102042012 | 8 | 120310105034001 | 8 | 120310127043001 | 9 | 120310127042001 | 9 |
| 120310102042016 | 8 | 120310105034003 | 8 | 120310127043006 | 9 | 120310135041001 | 9 |
| 120310102042015 | 8 | 120310105034006 | 8 | 120310127043000 | 9 | 120310135041005 | 9 |
| 120310102042014 | 8 | 120310105034007 | 8 | 120310127032015 | 9 | 120310135041000 | 9 |
| 120310102042013 | 8 | 120310105034008 | 8 | 120310127032013 | 9 | 120310135041006 | 9 |
| 120310101013016 | 8 | 120310105013004 | 8 | 120310127032014 | 9 | 120310135041007 | 9 |
| 120310102042023 | 8 | 120310105013011 | 8 | 120310127032017 | 9 | 120310127042000 | 9 |
| 120310102042004 | 8 | 120310105013002 | 8 | 120310127032016 | 9 | 120310127042002 | 9 |
| 120310102042006 | 8 | 120310103012036 | 8 | 120310127032018 | 9 | 120310127042003 | 9 |
| 120310102042022 | 8 | 120310103012035 | 8 | 120310127032012 | 9 | 120310127043008 | 9 |
| 120310102042021 | 8 | 120310103012027 | 8 | 120310135231005 | 9 | 120310127043005 | 9 |
| 120310102042010 | 8 | 120310103012037 | 8 | 120310135231006 | 9 | 120310127043009 | 9 |
| 120310102042008 | 8 | 120310103012024 | 8 | 120310135231004 | 9 | 120310127043007 | 9 |
| 120310101013020 | 8 | 120310103071011 | 8 | 120310135231003 | 9 | 120310135041014 | 9 |
| 120310101013012 | 8 | 120310102031008 | 8 | 120310128003010 | 9 | 120310135041015 | 9 |
| 120310101013013 | 8 | 120310103012039 | 8 | 120310128003012 | 9 | 120310135041002 | 9 |
| 120310101013010 | 8 | 120310103012042 | 8 | 120310135231010 | 9 | 120310135043001 | 9 |
| 120310101013018 | 8 | 120310103012040 | 8 | 120310135231002 | 9 | 120310135043000 | 9 |
| 120310101013015 | 8 | 120310102041024 | 8 | 120310135231011 | 9 | 120310135041010 | 9 |
| 120310101013017 | 8 | 120310103012038 | 8 | 120310128003008 | 9 | 120310135041011 | 9 |
| 120310101013011 | 8 | 120310102041021 | 8 | 120310128003011 | 9 | 120310135041008 | 9 |
| 120310101013002 | 8 | 120310102041018 | 8 | 120310128003005 | 9 | 120310135041012 | 9 |
| 120310101013009 | 8 | 120310102031004 | 8 | 120310128003004 | 9 | 120310135232003 | 9 |
| 120310101013008 | 8 | 120310102041022 | 8 | 120310128003006 | 9 | 120310135232004 | 9 |
| 120310101013005 | 8 | 120310102041017 | 8 | 120310128003002 | 9 | 120310135232005 | 9 |
| 120310105032022 | 8 | 120310102041016 | 8 | 120310128004010 | 9 | 120310135232008 | 9 |
| 120310105032021 | 8 | 120310102041019 | 8 | 120310128004008 | 9 | 120310135232009 | 9 |
| 120310105032020 | 8 | 120310102041020 | 8 | 120310135042005 | 9 | 120310135253009 | 9 |
| 120310105031012 | 8 | 120310102031002 | 8 | 120310127021043 | 9 | 120310135253007 | 9 |
| 120310105031001 | 8 | 120310102031006 | 8 | 120310127021037 | 9 | 120310135232002 | 9 |
| 120310105031002 | 8 | 120310102031007 | 8 | 120310127021030 | 9 | 120310135231019 | 9 |
| 120310105032001 | 8 | 120310102041015 | 8 | 120310127021031 | 9 | 120310135231017 | 9 |
| 120310105031010 | 8 | 120310103012041 | 8 | 120310127021014 | 9 | 120310135231018 | 9 |
| 120310105031013 | 8 | 120310102041014 | 8 | 120310127021038 | 9 | 120310135231021 | 9 |
| 120310105031009 | 8 | 120310102041011 | 8 | 120310127021029 | 9 | 120310135231020 | 9 |
| 120310105031011 | 8 | 120310102041009 | 8 | 120310127021020 | 9 | 120310135231014 | 9 |
| 120310105031005 | 8 | 120310102041013 | 8 | 120310127021021 | 9 | 120310135231016 | 9 |
| 120310105031014 | 8 | 120310118002004 | 9 | 120310135042012 | 9 | 120310135231015 | 9 |
| 120310105031008 | 8 | 120310118002003 | 9 | 120310135042011 | 9 | 120310135231013 | 9 |
| 120310105031006 | 8 | 120310118001044 | 9 | 120310135042002 | 9 | 120310135231012 | 9 |
| 120310105034044 | 8 | 120310118001041 | 9 | 120310135042004 | 9 | 120310135231024 | 9 |
| 120310105034042 | 8 | 120310118001033 | 9 | 120310127021042 | 9 | 120310135231009 | 9 |
| 120310105034011 | 8 | 120310118002002 | 9 | 120310135042003 | 9 | 120310135231007 | 9 |

Second Revised Exhibit 5

2nd Rev Census Tracts

November 4, 2022, Ex. 6, p. 288

Page 25 of 47

| | | | | | | | |
|-----------------|---|-----------------|---|-----------------|---|-----------------|---|
| 120310135231008 | 9 | 120310135043013 | 9 | 120310135262002 | 9 | 120310118003057 | 9 |
| 120310135232001 | 9 | 120310135043017 | 9 | 120310135262001 | 9 | 120310118003028 | 9 |
| 120310135232000 | 9 | 120310135043018 | 9 | 120310135262005 | 9 | 120310118003029 | 9 |
| 120310135231022 | 9 | 120310135022000 | 9 | 120310135221019 | 9 | 120310118003030 | 9 |
| 120310135231023 | 9 | 120310135022001 | 9 | 120310135021001 | 9 | 120310118003020 | 9 |
| 120310135252015 | 9 | 120310135043015 | 9 | 120310120001016 | 9 | 120310119013012 | 9 |
| 120310135252016 | 9 | 120310135043014 | 9 | 120310120001017 | 9 | 120310119013000 | 9 |
| 120310135231001 | 9 | 120310135043007 | 9 | 120310120001007 | 9 | 120310118003002 | 9 |
| 120310135231000 | 9 | 120310135043006 | 9 | 120310120001006 | 9 | 120310118003004 | 9 |
| 120310135252013 | 9 | 120310135043005 | 9 | 120310120001004 | 9 | 120310126022003 | 9 |
| 120310135252017 | 9 | 120310135041019 | 9 | 120310120001010 | 9 | 120310126022005 | 9 |
| 120310135252018 | 9 | 120310135041018 | 9 | 120310120001001 | 9 | 120310126022004 | 9 |
| 120310135252019 | 9 | 120310135041016 | 9 | 120310120001008 | 9 | 120310126022009 | 9 |
| 120310135252020 | 9 | 120310135041004 | 9 | 120310120001005 | 9 | 120310126022010 | 9 |
| 120310135252014 | 9 | 120310135041013 | 9 | 120310120001012 | 9 | 120310126022011 | 9 |
| 120310135252012 | 9 | 120310135041009 | 9 | 120310126021020 | 9 | 120310126022012 | 9 |
| 120310135252005 | 9 | 120310137292009 | 9 | 120310127032000 | 9 | 120310126022013 | 9 |
| 120310135042009 | 9 | 120310137292010 | 9 | 120310126021018 | 9 | 120310126022006 | 9 |
| 120310135042006 | 9 | 120310137292005 | 9 | 120310126021019 | 9 | 120310126022000 | 9 |
| 120310127021044 | 9 | 120310137292007 | 9 | 120310126023000 | 9 | 120310126022001 | 9 |
| 120310135042013 | 9 | 120310137292006 | 9 | 120310126021016 | 9 | 120310126022002 | 9 |
| 120310135042010 | 9 | 120310137292002 | 9 | 120310126021017 | 9 | 120310126011004 | 9 |
| 120310135042026 | 9 | 120310137292001 | 9 | 120310126021014 | 9 | 120310126011005 | 9 |
| 120310120001009 | 9 | 120310137292004 | 9 | 120310127032007 | 9 | 120310126011003 | 9 |
| 120310119011025 | 9 | 120310135043012 | 9 | 120310127033007 | 9 | 120310126011002 | 9 |
| 120310119011000 | 9 | 120310137292003 | 9 | 120310127032020 | 9 | 120310126012011 | 9 |
| 120310121001094 | 9 | 120310135042016 | 9 | 120310127032019 | 9 | 120310126012010 | 9 |
| 120310121001098 | 9 | 120310135042017 | 9 | 120310127032021 | 9 | 120310126012030 | 9 |
| 120310121001093 | 9 | 120310135042023 | 9 | 120310127032011 | 9 | 120310126012028 | 9 |
| 120310121001100 | 9 | 120310135042020 | 9 | 120310127032010 | 9 | 120310126012012 | 9 |
| 120310118003024 | 9 | 120310135042022 | 9 | 120310127032006 | 9 | 120310126021015 | 9 |
| 120310121001092 | 9 | 120310135042018 | 9 | 120310127032009 | 9 | 120310126024000 | 9 |
| 120310121001107 | 9 | 120310135042019 | 9 | 120310127032008 | 9 | 120310126021023 | 9 |
| 120310121001095 | 9 | 120310137292000 | 9 | 120310127032003 | 9 | 120310126021013 | 9 |
| 120310121001099 | 9 | 120310135042024 | 9 | 120310127032005 | 9 | 120310126021007 | 9 |
| 120310118003056 | 9 | 120310137292014 | 9 | 120310127033004 | 9 | 120310126021022 | 9 |
| 120310118003049 | 9 | 120310135042008 | 9 | 120310127033003 | 9 | 120310126021012 | 9 |
| 120310118003055 | 9 | 120310127021048 | 9 | 120310127033006 | 9 | 120310126021008 | 9 |
| 120310118003054 | 9 | 120310127021035 | 9 | 120310127033005 | 9 | 120310126021006 | 9 |
| 120310135021004 | 9 | 120310127021034 | 9 | 120310127033002 | 9 | 120310126021011 | 9 |
| 120310135022002 | 9 | 120310127021025 | 9 | 120310127033001 | 9 | 120310126021009 | 9 |
| 120310135022003 | 9 | 120310127021026 | 9 | 120310127033000 | 9 | 120310126021010 | 9 |
| 120310135021003 | 9 | 120310127021047 | 9 | 120310118003050 | 9 | 120310126012029 | 9 |
| 120310135043009 | 9 | 120310127021033 | 9 | 120310118003040 | 9 | 120310126012013 | 9 |
| 120310135043008 | 9 | 120310127021024 | 9 | 120310118003039 | 9 | 120310126012014 | 9 |
| 120310135021002 | 9 | 120310127021011 | 9 | 120310118003041 | 9 | 120310126012015 | 9 |
| 120310135043011 | 9 | 120310135042038 | 9 | 120310118003038 | 9 | 120310126012005 | 9 |
| 120310135043010 | 9 | 120310135042007 | 9 | 120310118003051 | 9 | 120310126012006 | 9 |
| 120310135042036 | 9 | 120310127021045 | 9 | 120310118003052 | 9 | 120310126012019 | 9 |
| 120310135042035 | 9 | 120310135042015 | 9 | 120310118003037 | 9 | 120310126021005 | 9 |
| 120310135042037 | 9 | 120310127021046 | 9 | 120310118003042 | 9 | 120310126012016 | 9 |
| 120310135042021 | 9 | 120310127021036 | 9 | 120310118003036 | 9 | 120310126012017 | 9 |
| 120310135042028 | 9 | 120310127021032 | 9 | 120310121001097 | 9 | 120310126012007 | 9 |
| 120310135042014 | 9 | 120310127021023 | 9 | 120310121001081 | 9 | 120310126012018 | 9 |
| 120310135042034 | 9 | 120310127021012 | 9 | 120310121001080 | 9 | 120310126012021 | 9 |
| 120310135042029 | 9 | 120310127021049 | 9 | 120310118003053 | 9 | 120310126012027 | 9 |
| 120310135042030 | 9 | 120310127021022 | 9 | 120310118003043 | 9 | 120310126012025 | 9 |
| 120310135042025 | 9 | 120310127021013 | 9 | 120310118003035 | 9 | 120310126012026 | 9 |
| 120310135042031 | 9 | 120310127021005 | 9 | 120310118003044 | 9 | 120310120002013 | 9 |
| 120310135042033 | 9 | 120310127021010 | 9 | 120310118003045 | 9 | 120310126012004 | 9 |
| 120310135043004 | 9 | 120310127021009 | 9 | 120310118003046 | 9 | 120310120001000 | 9 |
| 120310135043002 | 9 | 120310127021004 | 9 | 120310118003034 | 9 | 120310126012003 | 9 |
| 120310135041021 | 9 | 120310127021008 | 9 | 120310118003033 | 9 | 120310126012001 | 9 |
| 120310135042027 | 9 | 120310127021003 | 9 | 120310118003047 | 9 | 120310126012020 | 9 |
| 120310135041020 | 9 | 120310135262007 | 9 | 120310118003025 | 9 | 120310126012002 | 9 |
| 120310135042032 | 9 | 120310135262003 | 9 | 120310118003023 | 9 | 120310126012000 | 9 |
| 120310135041017 | 9 | 120310135262004 | 9 | 120310118003026 | 9 | 120310126012008 | 9 |
| 120310135021000 | 9 | 120310135261006 | 9 | 120310118003022 | 9 | 120310126012023 | 9 |
| 120310135043003 | 9 | 120310135262000 | 9 | 120310118003021 | 9 | 120310126012022 | 9 |
| 120310135043016 | 9 | 120310135262006 | 9 | 120310118003027 | 9 | 120310126012024 | 9 |

Second Revised Exhibit 5

2nd Rev Census Tracts

November 4, 2022, Ex. 6, Pg. 289

Page 26 of 47

| | | | | | | | |
|-----------------|---|-----------------|---|-----------------|---|-----------------|---|
| 120310120001003 | 9 | 120310125002002 | 9 | 120310126024011 | 9 | 120310135252022 | 9 |
| 120310120001015 | 9 | 120310125002005 | 9 | 120310126024003 | 9 | 120310135254001 | 9 |
| 120310120001002 | 9 | 120310125002004 | 9 | 120310126024001 | 9 | 120310135252000 | 9 |
| 120310118001018 | 9 | 120310128004006 | 9 | 120310126024002 | 9 | 120310135252004 | 9 |
| 120310027023002 | 9 | 120310128003001 | 9 | 120310126024009 | 9 | 120310135251006 | 9 |
| 120310027013023 | 9 | 120310128003000 | 9 | 120310135261005 | 9 | 120310135251008 | 9 |
| 120310027013020 | 9 | 120310128004009 | 9 | 120310135261009 | 9 | 120310135251009 | 9 |
| 120310027013022 | 9 | 120310128004005 | 9 | 120310135261003 | 9 | 120310135251007 | 9 |
| 120310027013004 | 9 | 120310128003007 | 9 | 120310135261012 | 9 | 120310135251005 | 9 |
| 120310027013021 | 9 | 120310128003003 | 9 | 120310135261007 | 9 | 120310135251004 | 9 |
| 120310027013006 | 9 | 120310128003009 | 9 | 120310135261008 | 9 | 120310135261000 | 9 |
| 120310027013005 | 9 | 120310128004004 | 9 | 120310135261002 | 9 | 120310135251013 | 9 |
| 120310027013024 | 9 | 120310128005018 | 9 | 120310135253011 | 9 | 120310135021005 | 9 |
| 120310027013019 | 9 | 120310135252010 | 9 | 120310135253013 | 9 | 120310135021007 | 9 |
| 120310027013027 | 9 | 120310135252011 | 9 | 120310135254009 | 9 | 120310135021010 | 9 |
| 120310027013018 | 9 | 120310128005022 | 9 | 120310135253008 | 9 | 120310135021008 | 9 |
| 120310027013015 | 9 | 120310128005019 | 9 | 120310135253010 | 9 | 120310135021006 | 9 |
| 120310027023001 | 9 | 120310128005016 | 9 | 120310135253012 | 9 | 120310135021011 | 9 |
| 120310027013014 | 9 | 120310135252009 | 9 | 120310135253001 | 9 | 120310135021009 | 9 |
| 120310027013011 | 9 | 120310128005017 | 9 | 120310135253004 | 9 | 120310135232007 | 9 |
| 120310027013010 | 9 | 120310128002018 | 9 | 120310135253002 | 9 | 120310135232006 | 9 |
| 120310027013007 | 9 | 120310128005021 | 9 | 120310135253005 | 9 | 120310135263000 | 9 |
| 120310126021001 | 9 | 120310128005020 | 9 | 120310135253006 | 9 | 120310135261013 | 9 |
| 120310126011001 | 9 | 120310128005015 | 9 | 120310135253000 | 9 | 120310135261016 | 9 |
| 120310125001008 | 9 | 120310128005013 | 9 | 120310135253003 | 9 | 120310135263006 | 9 |
| 120310125001007 | 9 | 120310128005008 | 9 | 120310135261004 | 9 | 120310135261011 | 9 |
| 120310125001004 | 9 | 120310128005012 | 9 | 120310135261014 | 9 | 120310135261015 | 9 |
| 120310125001005 | 9 | 120310128005011 | 9 | 120310135261010 | 9 | 120310129002005 | 9 |
| 120310125001006 | 9 | 120310128005014 | 9 | 120310135261001 | 9 | 120310128001003 | 9 |
| 120310125001003 | 9 | 120310128005023 | 9 | 120310135251012 | 9 | 120310128001013 | 9 |
| 120310125002003 | 9 | 120310128002007 | 9 | 120310135251011 | 9 | 120310128001012 | 9 |
| 120310125002007 | 9 | 120310128002006 | 9 | 120310135251010 | 9 | 120310128001011 | 9 |
| 120310125001002 | 9 | 120310128002005 | 9 | 120310135254004 | 9 | 120310128001004 | 9 |
| 120310125001001 | 9 | 120310128002004 | 9 | 120310135254005 | 9 | 120310128001010 | 9 |
| 120310125001000 | 9 | 120310128005009 | 9 | 120310135254006 | 9 | 120310128001009 | 9 |
| 120310125002000 | 9 | 120310128005010 | 9 | 120310135254002 | 9 | 120310128001005 | 9 |
| 120310125002001 | 9 | 120310128002003 | 9 | 120310135254000 | 9 | 120310128001006 | 9 |
| 120310125002008 | 9 | 120310128002002 | 9 | 120310135252023 | 9 | 120310128001001 | 9 |
| 120310126021021 | 9 | 120310128002001 | 9 | 120310135252001 | 9 | 120310128001000 | 9 |
| 120310126021004 | 9 | 120310128001015 | 9 | 120310135252007 | 9 | 120310129002003 | 9 |
| 120310126021003 | 9 | 120310128004003 | 9 | 120310128002013 | 9 | 120310129002002 | 9 |
| 120310126021000 | 9 | 120310128004002 | 9 | 120310128002014 | 9 | 120310129003009 | 9 |
| 120310126021002 | 9 | 120310128004007 | 9 | 120310135252008 | 9 | 120310129003008 | 9 |
| 120310126012009 | 9 | 120310128004001 | 9 | 120310135252002 | 9 | 120310129003005 | 9 |
| 120310122023017 | 9 | 120310128004000 | 9 | 120310135252021 | 9 | 120310129002000 | 9 |
| 120310122023016 | 9 | 120310127032004 | 9 | 120310135252003 | 9 | 120310129003004 | 9 |
| 120310122022007 | 9 | 120310127032002 | 9 | 120310128002015 | 9 | 120310129003007 | 9 |
| 120310120001013 | 9 | 120310127032001 | 9 | 120310128002016 | 9 | 120310129003006 | 9 |
| 120310120001014 | 9 | 120310126023002 | 9 | 120310128002017 | 9 | 120310129003003 | 9 |
| 120310125002010 | 9 | 120310126023001 | 9 | 120310128002008 | 9 | 120310129003000 | 9 |
| 120310125001024 | 9 | 120310126023005 | 9 | 120310128002009 | 9 | 120310129003001 | 9 |
| 120310125002012 | 9 | 120310126023006 | 9 | 120310128002012 | 9 | 120310128001002 | 9 |
| 120310125002009 | 9 | 120310126023004 | 9 | 120310128002011 | 9 | 120310126022017 | 9 |
| 120310125002011 | 9 | 120310126023003 | 9 | 120310128002010 | 9 | 120310126022016 | 9 |
| 120310125001018 | 9 | 120310128005007 | 9 | 120310128001014 | 9 | 120310126022007 | 9 |
| 120310125001014 | 9 | 120310128005005 | 9 | 120310128002000 | 9 | 120310126022019 | 9 |
| 120310125001016 | 9 | 120310128005004 | 9 | 120310129002008 | 9 | 120310126022018 | 9 |
| 120310125001017 | 9 | 120310128005003 | 9 | 120310129002007 | 9 | 120310126022008 | 9 |
| 120310125001011 | 9 | 120310128005002 | 9 | 120310129002009 | 9 | 120310129003002 | 9 |
| 120310125001010 | 9 | 120310128005006 | 9 | 120310129002006 | 9 | 120310126022022 | 9 |
| 120310125001013 | 9 | 120310128001007 | 9 | 120310129002004 | 9 | 120310126022020 | 9 |
| 120310125001009 | 9 | 120310128001008 | 9 | 120310129002001 | 9 | 120310126022023 | 9 |
| 120310125002006 | 9 | 120310128005000 | 9 | 120310135251003 | 9 | 120310126022021 | 9 |
| 120310125001019 | 9 | 120310128005001 | 9 | 120310135251002 | 9 | 120310126022015 | 9 |
| 120310125001021 | 9 | 120310126024010 | 9 | 120310135251000 | 9 | 120310126022014 | 9 |
| 120310125001022 | 9 | 120310126024008 | 9 | 120310135251001 | 9 | 120310129003010 | 9 |
| 120310125001020 | 9 | 120310126024004 | 9 | 120310135254007 | 9 | 120310118001011 | 9 |
| 120310125001023 | 9 | 120310126024005 | 9 | 120310135254003 | 9 | 120310118001010 | 9 |
| 120310125001012 | 9 | 120310126024006 | 9 | 120310135254008 | 9 | 120310118001009 | 9 |
| 120310125001015 | 9 | 120310126024007 | 9 | 120310135252006 | 9 | 120310118001008 | 9 |

Second Revised Exhibit 5

2nd Rev Census Tracts

November 4, 2022, Ex. 6, Pl. 290

Page 27 of 47

| | | | | | | | |
|-----------------|---|-----------------|----|-----------------|----|-----------------|----|
| 120310118001015 | 9 | 120310118003061 | 9 | 120310107003019 | 10 | 120310106012013 | 10 |
| 120310118001016 | 9 | 120310118003060 | 9 | 120310107002009 | 10 | 120310106012009 | 10 |
| 120310118001051 | 9 | 120310118003065 | 9 | 120310107002002 | 10 | 120310106012011 | 10 |
| 120310118001050 | 9 | 120310118003064 | 9 | 120310114002002 | 10 | 120310107003043 | 10 |
| 120310118001049 | 9 | 120310118003059 | 9 | 120310114002004 | 10 | 120310107003040 | 10 |
| 120310118001048 | 9 | 120310118001028 | 9 | 120310114002001 | 10 | 120310107001008 | 10 |
| 120310118001047 | 9 | 120310118001027 | 9 | 120310114001013 | 10 | 120310107001002 | 10 |
| 120310118001046 | 9 | 120310118003062 | 9 | 120310114001012 | 10 | 120310107001017 | 10 |
| 120310118001045 | 9 | 120310118003063 | 9 | 120310114001011 | 10 | 120310107001001 | 10 |
| 120310118001007 | 9 | 120310118001024 | 9 | 120310114001014 | 10 | 120310107003041 | 10 |
| 120310118001006 | 9 | 120310118001014 | 9 | 120310114001015 | 10 | 120310107003042 | 10 |
| 120310118001019 | 9 | 120310118002025 | 9 | 120310116001006 | 10 | 120310107003045 | 10 |
| 120310118001017 | 9 | 120310118002024 | 9 | 120310116001005 | 10 | 120310107003039 | 10 |
| 120310027022030 | 9 | 120310118002019 | 9 | 120310116001004 | 10 | 120310107003025 | 10 |
| 120310118002009 | 9 | 120310118002018 | 9 | 120310114001004 | 10 | 120310107003017 | 10 |
| 120310118002008 | 9 | 120310118002013 | 9 | 120310114001007 | 10 | 120310107003018 | 10 |
| 120310027022029 | 9 | 120310118002012 | 9 | 120310114001006 | 10 | 120310106012039 | 10 |
| 120310027022009 | 9 | 120310118002005 | 9 | 120310114001010 | 10 | 120310107001014 | 10 |
| 120310027022031 | 9 | 120310118002014 | 9 | 120310114001009 | 10 | 120310107001009 | 10 |
| 120310027022028 | 9 | 120310118002011 | 9 | 120310114001016 | 10 | 120310107001015 | 10 |
| 120310027022011 | 9 | 120310118002006 | 9 | 120310114001008 | 10 | 120310107001010 | 10 |
| 120310027022010 | 9 | 120310118002020 | 9 | 120310117002012 | 10 | 120310107001006 | 10 |
| 120310027022027 | 9 | 120310118002023 | 9 | 120310117002004 | 10 | 120310107001003 | 10 |
| 120310027022025 | 9 | 120310118002022 | 9 | 120310117002003 | 10 | 120310107001004 | 10 |
| 120310027022012 | 9 | 120310118002021 | 9 | 120310117001008 | 10 | 120310107003055 | 10 |
| 120310027022024 | 9 | 120310118002015 | 9 | 120310117001009 | 10 | 120310107003056 | 10 |
| 120310027022026 | 9 | 120310118002017 | 9 | 120310117001003 | 10 | 120310107003052 | 10 |
| 120310027022013 | 9 | 120310118002016 | 9 | 120310117001010 | 10 | 120310107003057 | 10 |
| 120310027022014 | 9 | 120310118002010 | 9 | 120310117001011 | 10 | 120310107003058 | 10 |
| 120310118002000 | 9 | 120310118002007 | 9 | 120310117001000 | 10 | 120310107001013 | 10 |
| 120310027022008 | 9 | 120310118003019 | 9 | 120310107001011 | 10 | 120310107001012 | 10 |
| 120310027023022 | 9 | 120310118003014 | 9 | 120310117002013 | 10 | 120310107002019 | 10 |
| 120310118001038 | 9 | 120310118003018 | 9 | 120310117002002 | 10 | 120310114002014 | 10 |
| 120310027023023 | 9 | 120310118003016 | 9 | 120310117001019 | 10 | 120310107002025 | 10 |
| 120310027023019 | 9 | 120310118003017 | 9 | 120310117001007 | 10 | 120310107002004 | 10 |
| 120310027022007 | 9 | 120310118003015 | 9 | 120310117001020 | 10 | 120310107002001 | 10 |
| 120310027023020 | 9 | 120310118003006 | 9 | 120310117001002 | 10 | 120310107002020 | 10 |
| 120310027023021 | 9 | 120310118003013 | 9 | 120310117001006 | 10 | 120310107002018 | 10 |
| 120310027023010 | 9 | 120310118003009 | 9 | 120310117001004 | 10 | 120310107002021 | 10 |
| 120310027023009 | 9 | 120310118003008 | 9 | 120310116002011 | 10 | 120310107002022 | 10 |
| 120310027023017 | 9 | 120310118003007 | 9 | 120310107001016 | 10 | 120310107002015 | 10 |
| 120310027023004 | 9 | 120310118003012 | 9 | 120310116002007 | 10 | 120310107002023 | 10 |
| 120310027023008 | 9 | 120310118003011 | 9 | 120310116002006 | 10 | 120310107002024 | 10 |
| 120310027023018 | 9 | 120310118003066 | 9 | 120310116002005 | 10 | 120310107002014 | 10 |
| 120310027023003 | 9 | 120310118003058 | 9 | 120310114002013 | 10 | 120310107002013 | 10 |
| 120310027022006 | 9 | 120310118003010 | 9 | 120310106012033 | 10 | 120310107003051 | 10 |
| 120310027022005 | 9 | 120310118001026 | 9 | 120310106012034 | 10 | 120310107002016 | 10 |
| 120310027023014 | 9 | 120310118001025 | 9 | 120310106012035 | 10 | 120310107002017 | 10 |
| 120310027023013 | 9 | 120310118001013 | 9 | 120310106012031 | 10 | 120310107002012 | 10 |
| 120310027023012 | 9 | 120310120001011 | 9 | 120310106012030 | 10 | 120310107002007 | 10 |
| 120310027023011 | 9 | 120310121001083 | 9 | 120310106012025 | 10 | 120310107002005 | 10 |
| 120310027023005 | 9 | 120310121001082 | 9 | 120310106012026 | 10 | 120310107002003 | 10 |
| 120310027023006 | 9 | 120310121001096 | 9 | 120310106012042 | 10 | 120310107002026 | 10 |
| 120310027022015 | 9 | 120310121001145 | 9 | 120310106012023 | 10 | 120310107002011 | 10 |
| 120310027022004 | 9 | 120310121001085 | 9 | 120310106012027 | 10 | 120310107001005 | 10 |
| 120310027023016 | 9 | 120310118003048 | 9 | 120310106012028 | 10 | 120310107001000 | 10 |
| 120310027023015 | 9 | 120310121001084 | 9 | 120310106012029 | 10 | 120310107001018 | 10 |
| 120310027023007 | 9 | 120310118003031 | 9 | 120310106012024 | 10 | 120310107003047 | 10 |
| 120310027023000 | 9 | 120310118003032 | 9 | 120310107001007 | 10 | 120310107003044 | 10 |
| 120310027013025 | 9 | 120310117001025 | 10 | 120310107001019 | 10 | 120310107003054 | 10 |
| 120310027013026 | 9 | 120310117001023 | 10 | 120310106012032 | 10 | 120310107003046 | 10 |
| 120310027013017 | 9 | 120310117001026 | 10 | 120310106012022 | 10 | 120310107003037 | 10 |
| 120310027013016 | 9 | 120310106011029 | 10 | 120310106012014 | 10 | 120310107003038 | 10 |
| 120310027013013 | 9 | 120310106012036 | 10 | 120310106012020 | 10 | 120310107003053 | 10 |
| 120310027013012 | 9 | 120310117001024 | 10 | 120310106012021 | 10 | 120310027013003 | 10 |
| 120310027013009 | 9 | 120310117001015 | 10 | 120310106012017 | 10 | 120310027013002 | 10 |
| 120310027013008 | 9 | 120310117001014 | 10 | 120310106012019 | 10 | 120310027013001 | 10 |
| 120310118003069 | 9 | 120310117001013 | 10 | 120310106012012 | 10 | 120310027011025 | 10 |
| 120310118003067 | 9 | 120310117001012 | 10 | 120310106012010 | 10 | 120310027011019 | 10 |
| 120310118003068 | 9 | 120310118001005 | 10 | 120310106012018 | 10 | 120310027011018 | 10 |

Second Revised Exhibit 5

2nd Rev Census Tracts

November 4, 2022, Ex. 6, Pl. 291

Page 28 of 47

| | | | | | | | |
|-----------------|----|-----------------|----|-----------------|----|-----------------|----|
| 120310171022037 | 10 | 120310122023004 | 10 | 120310028023006 | 10 | 120310022001008 | 10 |
| 120310171011006 | 10 | 120310122023007 | 10 | 120310028023032 | 10 | 120310022001017 | 10 |
| 120310171011003 | 10 | 120310122023003 | 10 | 120310028023007 | 10 | 120310022001006 | 10 |
| 120310171013008 | 10 | 120310122023011 | 10 | 120310028023016 | 10 | 120310022001004 | 10 |
| 120310171013003 | 10 | 120310122023008 | 10 | 120310028023026 | 10 | 120310022001019 | 10 |
| 120310171013015 | 10 | 120310122023002 | 10 | 120310028023030 | 10 | 120310022001020 | 10 |
| 120310171011007 | 10 | 120310122023009 | 10 | 120310028023031 | 10 | 120310022005028 | 10 |
| 120310171011002 | 10 | 120310122023001 | 10 | 120310028023025 | 10 | 120310022005029 | 10 |
| 120310171013014 | 10 | 120310122022006 | 10 | 120310021022039 | 10 | 120310022001016 | 10 |
| 120310171013009 | 10 | 120310122022005 | 10 | 120310021021014 | 10 | 120310022005026 | 10 |
| 120310171012011 | 10 | 120310121001140 | 10 | 120310171011016 | 10 | 120310022005027 | 10 |
| 120310171012010 | 10 | 120310122022013 | 10 | 120310171011013 | 10 | 120310022005030 | 10 |
| 120310171012005 | 10 | 120310122022011 | 10 | 120310171011012 | 10 | 120310022001009 | 10 |
| 120310171013002 | 10 | 120310122022012 | 10 | 120310171011022 | 10 | 120310022001018 | 10 |
| 120310171012016 | 10 | 120310122022016 | 10 | 120310171011017 | 10 | 120310022005012 | 10 |
| 120310171012015 | 10 | 120310122022015 | 10 | 120310171011018 | 10 | 120310022001001 | 10 |
| 120310171012012 | 10 | 120310122022014 | 10 | 120310171011019 | 10 | 120310022005011 | 10 |
| 120310171012009 | 10 | 120310122022003 | 10 | 120310171011020 | 10 | 120310022005006 | 10 |
| 120310171012006 | 10 | 120310122022002 | 10 | 120310171011021 | 10 | 120310022005014 | 10 |
| 120310171011001 | 10 | 120310122022010 | 10 | 120310171011023 | 10 | 120310022005013 | 10 |
| 120310171011011 | 10 | 120310122022009 | 10 | 120310171021018 | 10 | 120310022005000 | 10 |
| 120310171011008 | 10 | 120310122022008 | 10 | 120310022004018 | 10 | 120310022004031 | 10 |
| 120310171013013 | 10 | 120310122022001 | 10 | 120310022004017 | 10 | 120310022001024 | 10 |
| 120310171013010 | 10 | 120310121001126 | 10 | 120310022004016 | 10 | 120310022001023 | 10 |
| 120310171011009 | 10 | 120310122023029 | 10 | 120310022004015 | 10 | 120310022004026 | 10 |
| 120310171011010 | 10 | 120310122012018 | 10 | 120310022004014 | 10 | 120310022004006 | 10 |
| 120310171011000 | 10 | 120310122012017 | 10 | 120310023001000 | 10 | 120310022004007 | 10 |
| 120310171013012 | 10 | 120310122012016 | 10 | 120310022004021 | 10 | 120310022001013 | 10 |
| 120310171013001 | 10 | 120310122012010 | 10 | 120310022004020 | 10 | 120310022001011 | 10 |
| 120310171013000 | 10 | 120310122012019 | 10 | 120310022004019 | 10 | 120310022001012 | 10 |
| 120310171012014 | 10 | 120310122012014 | 10 | 120310022004022 | 10 | 120310022004025 | 10 |
| 120310171012008 | 10 | 120310122012015 | 10 | 120310022004008 | 10 | 120310022005024 | 10 |
| 120310171012013 | 10 | 120310122012020 | 10 | 120310022004029 | 10 | 120310123001032 | 10 |
| 120310171013011 | 10 | 120310122012012 | 10 | 120310022004028 | 10 | 120310123001033 | 10 |
| 120310171021013 | 10 | 120310122012008 | 10 | 120310022004030 | 10 | 120310022003012 | 10 |
| 120310171021012 | 10 | 120310122012009 | 10 | 120310022004023 | 10 | 120310022003005 | 10 |
| 120310171021010 | 10 | 120310122023028 | 10 | 120310022004024 | 10 | 120310123001023 | 10 |
| 120310171021008 | 10 | 120310122012006 | 10 | 120310022004027 | 10 | 120310123001019 | 10 |
| 120310171021009 | 10 | 120310122012003 | 10 | 120310022001021 | 10 | 120310123001018 | 10 |
| 120310171012004 | 10 | 120310122012002 | 10 | 120310022001022 | 10 | 120310123001017 | 10 |
| 120310171012001 | 10 | 120310122012011 | 10 | 120310021013004 | 10 | 120310022003004 | 10 |
| 120310026001086 | 10 | 120310122012007 | 10 | 120310025011025 | 10 | 120310022004013 | 10 |
| 120310171012003 | 10 | 120310122012005 | 10 | 120310022002011 | 10 | 120310022003013 | 10 |
| 120310171012000 | 10 | 120310122012004 | 10 | 120310022002010 | 10 | 120310022004012 | 10 |
| 120310026001094 | 10 | 120310027012029 | 10 | 120310021013019 | 10 | 120310022004011 | 10 |
| 120310026001077 | 10 | 120310027012028 | 10 | 120310022002009 | 10 | 120310022004009 | 10 |
| 120310026001075 | 10 | 120310027012031 | 10 | 120310021013018 | 10 | 120310022004010 | 10 |
| 120310026001076 | 10 | 120310027012017 | 10 | 120310022002019 | 10 | 120310022004000 | 10 |
| 120310026001070 | 10 | 120310027012014 | 10 | 120310022002020 | 10 | 120310022003006 | 10 |
| 120310126011000 | 10 | 120310027012005 | 10 | 120310021013021 | 10 | 120310022003007 | 10 |
| 120310122023030 | 10 | 120310027012016 | 10 | 120310021013022 | 10 | 120310022003009 | 10 |
| 120310122023021 | 10 | 120310027012006 | 10 | 120310021013017 | 10 | 120310022003010 | 10 |
| 120310122023018 | 10 | 120310027012021 | 10 | 120310021013009 | 10 | 120310022003008 | 10 |
| 120310122023020 | 10 | 120310027012022 | 10 | 120310021013010 | 10 | 120310123001020 | 10 |
| 120310122023022 | 10 | 120310027012004 | 10 | 120310021013007 | 10 | 120310123001015 | 10 |
| 120310122023023 | 10 | 120310027012001 | 10 | 120310021013003 | 10 | 120310123001010 | 10 |
| 120310122023025 | 10 | 120310028023004 | 10 | 120310021013000 | 10 | 120310123001011 | 10 |
| 120310122023024 | 10 | 120310027012032 | 10 | 120310021013001 | 10 | 120310123001007 | 10 |
| 120310122023014 | 10 | 120310027012033 | 10 | 120310021013002 | 10 | 120310123001016 | 10 |
| 120310122023015 | 10 | 120310027012015 | 10 | 120310021012032 | 10 | 120310123001009 | 10 |
| 120310122022004 | 10 | 120310027012012 | 10 | 120310021013011 | 10 | 120310123001008 | 10 |
| 120310121001121 | 10 | 120310027012013 | 10 | 120310021013012 | 10 | 120310123001003 | 10 |
| 120310121001141 | 10 | 120310027012002 | 10 | 120310021012045 | 10 | 120310123001004 | 10 |
| 120310122023013 | 10 | 120310027012003 | 10 | 120310021012031 | 10 | 120310025021024 | 10 |
| 120310122023019 | 10 | 120310027012000 | 10 | 120310021012034 | 10 | 120310025021023 | 10 |
| 120310122023026 | 10 | 120310027012011 | 10 | 120310021012033 | 10 | 120310025023022 | 10 |
| 120310122023027 | 10 | 120310027012010 | 10 | 120310022001014 | 10 | 120310025021016 | 10 |
| 120310122023005 | 10 | 120310028023013 | 10 | 120310022001015 | 10 | 120310025021015 | 10 |
| 120310122023012 | 10 | 120310028023008 | 10 | 120310022001025 | 10 | 120310025021008 | 10 |
| 120310122023006 | 10 | 120310028023014 | 10 | 120310022001010 | 10 | 120310025023018 | 10 |

Second Revised Exhibit 5

2nd Rev Census Tracts

November 4, 2022, Ex. 6, Pl. 002

Page 29 of 47

| | | | | | | | |
|-----------------|----|-----------------|----|-----------------|----|-----------------|----|
| 120310025023017 | 10 | 120310026004001 | 10 | 120310025014017 | 10 | 120310025024006 | 10 |
| 120310025023010 | 10 | 120310027022023 | 10 | 120310025014018 | 10 | 120310025013005 | 10 |
| 120310025023021 | 10 | 120310027022016 | 10 | 120310025014005 | 10 | 120310025013001 | 10 |
| 120310025023020 | 10 | 120310027022022 | 10 | 120310026003043 | 10 | 120310025013002 | 10 |
| 120310025023011 | 10 | 120310027022021 | 10 | 120310028014007 | 10 | 120310025024010 | 10 |
| 120310025023012 | 10 | 120310027022017 | 10 | 120310028014024 | 10 | 120310025024007 | 10 |
| 120310022003000 | 10 | 120310027022018 | 10 | 120310028014020 | 10 | 120310121001040 | 10 |
| 120310022003003 | 10 | 120310026004000 | 10 | 120310028014021 | 10 | 120310121001039 | 10 |
| 120310123001002 | 10 | 120310026003013 | 10 | 120310028014017 | 10 | 120310121001032 | 10 |
| 120310022003017 | 10 | 120310027022032 | 10 | 120310028014002 | 10 | 120310121001050 | 10 |
| 120310022003001 | 10 | 120310027022020 | 10 | 120310028013030 | 10 | 120310121001038 | 10 |
| 120310022003002 | 10 | 120310027022019 | 10 | 120310028013031 | 10 | 120310121001041 | 10 |
| 120310022002015 | 10 | 120310027021021 | 10 | 120310028013026 | 10 | 120310121001017 | 10 |
| 120310123001000 | 10 | 120310027021015 | 10 | 120310028013025 | 10 | 120310121001018 | 10 |
| 120310117001017 | 10 | 120310027021010 | 10 | 120310028013016 | 10 | 120310121001031 | 10 |
| 120310117001018 | 10 | 120310027021007 | 10 | 120310028013015 | 10 | 120310121001019 | 10 |
| 120310117001022 | 10 | 120310027022003 | 10 | 120310028013014 | 10 | 120310121001004 | 10 |
| 120310106011030 | 10 | 120310027011030 | 10 | 120310028014031 | 10 | 120310121001006 | 10 |
| 120310117001016 | 10 | 120310027022002 | 10 | 120310028014022 | 10 | 120310121001033 | 10 |
| 120310106012041 | 10 | 120310027022001 | 10 | 120310028014018 | 10 | 120310121001030 | 10 |
| 120310117001001 | 10 | 120310027011029 | 10 | 120310028014023 | 10 | 120310121001020 | 10 |
| 120310106012040 | 10 | 120310027011028 | 10 | 120310028024018 | 10 | 120310121001143 | 10 |
| 120310117002018 | 10 | 120310027022000 | 10 | 120310028014019 | 10 | 120310121001142 | 10 |
| 120310117002026 | 10 | 120310027011027 | 10 | 120310028014008 | 10 | 120310121001008 | 10 |
| 120310117002021 | 10 | 120310027021006 | 10 | 120310028024019 | 10 | 120310025024005 | 10 |
| 120310118001001 | 10 | 120310027011040 | 10 | 120310028024017 | 10 | 120310025024004 | 10 |
| 120310117002023 | 10 | 120310027011026 | 10 | 120310028024012 | 10 | 120310025024003 | 10 |
| 120310117002022 | 10 | 120310021012028 | 10 | 120310028024020 | 10 | 120310121001047 | 10 |
| 120310117002024 | 10 | 120310021012027 | 10 | 120310028024016 | 10 | 120310121001049 | 10 |
| 120310117002019 | 10 | 120310021012024 | 10 | 120310028024013 | 10 | 120310121001048 | 10 |
| 120310117002017 | 10 | 120310021012025 | 10 | 120310028024011 | 10 | 120310121001037 | 10 |
| 120310117002036 | 10 | 120310025011018 | 10 | 120310028024006 | 10 | 120310025024002 | 10 |
| 120310117002020 | 10 | 120310025011017 | 10 | 120310028024005 | 10 | 120310025024000 | 10 |
| 120310117002035 | 10 | 120310021012012 | 10 | 120310028024010 | 10 | 120310025024001 | 10 |
| 120310117002032 | 10 | 120310021012023 | 10 | 120310028024007 | 10 | 120310121001036 | 10 |
| 120310117002034 | 10 | 120310021012026 | 10 | 120310028024004 | 10 | 120310121001034 | 10 |
| 120310117002030 | 10 | 120310021012011 | 10 | 120310028012037 | 10 | 120310121001029 | 10 |
| 120310117002033 | 10 | 120310021012013 | 10 | 120310028012036 | 10 | 120310121001021 | 10 |
| 120310117002015 | 10 | 120310021012010 | 10 | 120310028012030 | 10 | 120310121001022 | 10 |
| 120310118001004 | 10 | 120310025014015 | 10 | 120310028024002 | 10 | 120310121001023 | 10 |
| 120310118001002 | 10 | 120310021012014 | 10 | 120310028024001 | 10 | 120310121001035 | 10 |
| 120310117002029 | 10 | 120310021012009 | 10 | 120310028024000 | 10 | 120310121001028 | 10 |
| 120310117002031 | 10 | 120310021012004 | 10 | 120310028012029 | 10 | 120310121001027 | 10 |
| 120310117002014 | 10 | 120310025011014 | 10 | 120310028012040 | 10 | 120310121001026 | 10 |
| 120310117002001 | 10 | 120310025011013 | 10 | 120310028012038 | 10 | 120310121001025 | 10 |
| 120310117002000 | 10 | 120310025011012 | 10 | 120310028023003 | 10 | 120310121001024 | 10 |
| 120310118001003 | 10 | 120310025011009 | 10 | 120310028024030 | 10 | 120310025013010 | 10 |
| 120310118001000 | 10 | 120310025011008 | 10 | 120310028024028 | 10 | 120310025012024 | 10 |
| 120310117002037 | 10 | 120310025014016 | 10 | 120310028024022 | 10 | 120310025012022 | 10 |
| 120310117002006 | 10 | 120310025014014 | 10 | 120310028024029 | 10 | 120310025012023 | 10 |
| 120310117002025 | 10 | 120310021012022 | 10 | 120310028011054 | 10 | 120310025012019 | 10 |
| 120310117002007 | 10 | 120310021012039 | 10 | 120310028011041 | 10 | 120310025012018 | 10 |
| 120310117001021 | 10 | 120310021012021 | 10 | 120310028011042 | 10 | 120310025013004 | 10 |
| 120310117002027 | 10 | 120310021012015 | 10 | 120310028011069 | 10 | 120310025013003 | 10 |
| 120310117002009 | 10 | 120310021012008 | 10 | 120310028023009 | 10 | 120310025013000 | 10 |
| 120310117002008 | 10 | 120310021012016 | 10 | 120310028023005 | 10 | 120310025024009 | 10 |
| 120310117002028 | 10 | 120310021012007 | 10 | 120310028023011 | 10 | 120310025024008 | 10 |
| 120310117002005 | 10 | 120310021012040 | 10 | 120310028023015 | 10 | 120310025012015 | 10 |
| 120310117002010 | 10 | 120310021012020 | 10 | 120310028023024 | 10 | 120310025012014 | 10 |
| 120310117002016 | 10 | 120310021012017 | 10 | 120310028023012 | 10 | 120310025012011 | 10 |
| 120310117002011 | 10 | 120310021012006 | 10 | 120310028023002 | 10 | 120310025012010 | 10 |
| 120310026003027 | 10 | 120310025014013 | 10 | 120310028023001 | 10 | 120310025012007 | 10 |
| 120310026003012 | 10 | 120310021012000 | 10 | 120310028011052 | 10 | 120310021011008 | 10 |
| 120310026003011 | 10 | 120310025014008 | 10 | 120310028011043 | 10 | 120310021011002 | 10 |
| 120310026003026 | 10 | 120310025014011 | 10 | 120310028011053 | 10 | 120310021022013 | 10 |
| 120310121001005 | 10 | 120310025011005 | 10 | 120310028011044 | 10 | 120310021022011 | 10 |
| 120310121001003 | 10 | 120310025011004 | 10 | 120310028011063 | 10 | 120310021022009 | 10 |
| 120310121001007 | 10 | 120310025011001 | 10 | 120310028011062 | 10 | 120310021022010 | 10 |
| 120310121001000 | 10 | 120310026003045 | 10 | 120310025024013 | 10 | 120310021022003 | 10 |
| 120310026004002 | 10 | 120310026003046 | 10 | 120310025024011 | 10 | 120310021022004 | 10 |

Second Revised Exhibit 5

2nd Rev Census Tracts

November 4, 2022, Ex. 6, Pl. 293

Page 30 of 47

| | | | | | | | |
|-----------------|----|-----------------|----|-----------------|----|-----------------|----|
| 120310021022001 | 10 | 120310028022012 | 10 | 120310027011013 | 10 | 120310121001009 | 10 |
| 120310021022000 | 10 | 120310028022022 | 10 | 120310027011001 | 10 | 120310121001044 | 10 |
| 120310021022012 | 10 | 120310028022011 | 10 | 120310027011023 | 10 | 120310025022000 | 10 |
| 120310021022014 | 10 | 120310028022006 | 10 | 120310027011021 | 10 | 120310121001045 | 10 |
| 120310021021012 | 10 | 120310028022005 | 10 | 120310027011012 | 10 | 120310121001046 | 10 |
| 120310021021011 | 10 | 120310028022004 | 10 | 120310027011011 | 10 | 120310121001042 | 10 |
| 120310021021010 | 10 | 120310028022010 | 10 | 120310027011004 | 10 | 120310121001016 | 10 |
| 120310021011007 | 10 | 120310028022013 | 10 | 120310027011005 | 10 | 120310121001144 | 10 |
| 120310021011003 | 10 | 120310028022009 | 10 | 120310027011000 | 10 | 120310028012015 | 10 |
| 120310021011006 | 10 | 120310028022003 | 10 | 120310027011007 | 10 | 120310028012014 | 10 |
| 120310021011004 | 10 | 120310028022002 | 10 | 120310027011022 | 10 | 120310028012002 | 10 |
| 120310021021009 | 10 | 120310026001000 | 10 | 120310027013000 | 10 | 120310028012032 | 10 |
| 120310021021007 | 10 | 120310028022015 | 10 | 120310027011006 | 10 | 120310028012033 | 10 |
| 120310021021008 | 10 | 120310028022016 | 10 | 120310028013032 | 10 | 120310028012013 | 10 |
| 120310021011005 | 10 | 120310028022014 | 10 | 120310028013034 | 10 | 120310028012012 | 10 |
| 120310021021013 | 10 | 120310028022008 | 10 | 120310028013033 | 10 | 120310116001021 | 10 |
| 120310021021005 | 10 | 120310028022001 | 10 | 120310028014003 | 10 | 120310116001023 | 10 |
| 120310021021006 | 10 | 120310028022007 | 10 | 120310028014005 | 10 | 120310116001020 | 10 |
| 120310021021003 | 10 | 120310028022000 | 10 | 120310028014006 | 10 | 120310116001024 | 10 |
| 120310021021002 | 10 | 120310122012021 | 10 | 120310028014004 | 10 | 120310116001009 | 10 |
| 120310021021000 | 10 | 120310122012013 | 10 | 120310028014016 | 10 | 120310116001013 | 10 |
| 120310021021001 | 10 | 120310123002022 | 10 | 120310028014015 | 10 | 120310116001025 | 10 |
| 120310021021004 | 10 | 120310123002024 | 10 | 120310028014014 | 10 | 120310116001018 | 10 |
| 120310171011015 | 10 | 120310123002013 | 10 | 120310028013027 | 10 | 120310116001017 | 10 |
| 120310171011014 | 10 | 120310123002015 | 10 | 120310028013028 | 10 | 120310116001032 | 10 |
| 120310171011005 | 10 | 120310123002010 | 10 | 120310028013029 | 10 | 120310116001033 | 10 |
| 120310025021007 | 10 | 120310123002009 | 10 | 120310028014001 | 10 | 120310116001010 | 10 |
| 120310025021000 | 10 | 120310123003027 | 10 | 120310028014000 | 10 | 120310116001031 | 10 |
| 120310025023004 | 10 | 120310123002023 | 10 | 120310028013022 | 10 | 120310116001030 | 10 |
| 120310025022028 | 10 | 120310123002012 | 10 | 120310028013023 | 10 | 120310028012011 | 10 |
| 120310025022023 | 10 | 120310123002011 | 10 | 120310028013024 | 10 | 120310028012003 | 10 |
| 120310025022024 | 10 | 120310123002025 | 10 | 120310117001005 | 10 | 120310028012010 | 10 |
| 120310025023002 | 10 | 120310123002014 | 10 | 120310116002012 | 10 | 120310028012004 | 10 |
| 120310025023003 | 10 | 120310123002003 | 10 | 120310116002013 | 10 | 120310115003010 | 10 |
| 120310025023005 | 10 | 120310123002004 | 10 | 120310116002002 | 10 | 120310028012005 | 10 |
| 120310025023006 | 10 | 120310123002008 | 10 | 120310116002003 | 10 | 120310028012006 | 10 |
| 120310025023001 | 10 | 120310123003030 | 10 | 120310114002012 | 10 | 120310028012001 | 10 |
| 120310025023007 | 10 | 120310123003028 | 10 | 120310114002011 | 10 | 120310115003009 | 10 |
| 120310025022015 | 10 | 120310123001031 | 10 | 120310114002010 | 10 | 120310115003008 | 10 |
| 120310025022014 | 10 | 120310123001030 | 10 | 120310116002004 | 10 | 120310115003007 | 10 |
| 120310025023000 | 10 | 120310122012001 | 10 | 120310116002018 | 10 | 120310115002042 | 10 |
| 120310025022001 | 10 | 120310122011016 | 10 | 120310116002017 | 10 | 120310115002043 | 10 |
| 120310025024016 | 10 | 120310122011013 | 10 | 120310116002008 | 10 | 120310115002041 | 10 |
| 120310025024015 | 10 | 120310122023010 | 10 | 120310116002001 | 10 | 120310115002040 | 10 |
| 120310025024017 | 10 | 120310122023000 | 10 | 120310114002009 | 10 | 120310115002028 | 10 |
| 120310025024012 | 10 | 120310122011006 | 10 | 120310028013003 | 10 | 120310115002027 | 10 |
| 120310025023009 | 10 | 120310122011008 | 10 | 120310116002019 | 10 | 120310115002029 | 10 |
| 120310025023008 | 10 | 120310122011007 | 10 | 120310025022005 | 10 | 120310115002025 | 10 |
| 120310025024019 | 10 | 120310122011003 | 10 | 120310025022027 | 10 | 120310115002024 | 10 |
| 120310025024020 | 10 | 120310122011015 | 10 | 120310025022022 | 10 | 120310115003006 | 10 |
| 120310025013009 | 10 | 120310122012000 | 10 | 120310025022017 | 10 | 120310115002044 | 10 |
| 120310025013008 | 10 | 120310122011014 | 10 | 120310025021006 | 10 | 120310115002038 | 10 |
| 120310025013006 | 10 | 120310122011004 | 10 | 120310025021001 | 10 | 120310115002039 | 10 |
| 120310025013007 | 10 | 120310122011009 | 10 | 120310025022004 | 10 | 120310115002030 | 10 |
| 120310025024018 | 10 | 120310122011005 | 10 | 120310025022016 | 10 | 120310115002031 | 10 |
| 120310025024014 | 10 | 120310122011001 | 10 | 120310025022012 | 10 | 120310115002036 | 10 |
| 120310026001097 | 10 | 120310122021020 | 10 | 120310025022008 | 10 | 120310115002032 | 10 |
| 120310026001096 | 10 | 120310122021021 | 10 | 120310025022007 | 10 | 120310115002037 | 10 |
| 120310028022044 | 10 | 120310122011002 | 10 | 120310025022013 | 10 | 120310115002023 | 10 |
| 120310026001002 | 10 | 120310122021019 | 10 | 120310025022002 | 10 | 120310114002003 | 10 |
| 120310028022038 | 10 | 120310122021012 | 10 | 120310121001012 | 10 | 120310107002010 | 10 |
| 120310028022037 | 10 | 120310122021011 | 10 | 120310121001055 | 10 | 120310107002006 | 10 |
| 120310028022021 | 10 | 120310027011015 | 10 | 120310121001054 | 10 | 120310114002000 | 10 |
| 120310028022042 | 10 | 120310027011024 | 10 | 120310121001053 | 10 | 120310107002000 | 10 |
| 120310028022039 | 10 | 120310027011020 | 10 | 120310121001013 | 10 | 120310114002006 | 10 |
| 120310028022043 | 10 | 120310027011017 | 10 | 120310121001052 | 10 | 120310114002007 | 10 |
| 120310028022017 | 10 | 120310027011016 | 10 | 120310121001014 | 10 | 120310114002008 | 10 |
| 120310028022018 | 10 | 120310027011014 | 10 | 120310121001010 | 10 | 120310114002005 | 10 |
| 120310028022019 | 10 | 120310027011002 | 10 | 120310121001043 | 10 | 120310107002008 | 10 |
| 120310028022020 | 10 | 120310027011003 | 10 | 120310121001015 | 10 | 120310122021004 | 10 |

Second Revised Exhibit 5

2nd Rev Census Tracts

November 4, 2022, Ex. 6, Pl. 294

Page 31 of 47

| | | | | | | | |
|-----------------|----|-----------------|----|-----------------|----|-----------------|----|
| 12031012202000 | 10 | 120310028013020 | 10 | 120310029013007 | 10 | 120310029022003 | 10 |
| 120310122021003 | 10 | 120310028013019 | 10 | 120310029013006 | 10 | 120310029022002 | 10 |
| 120310122021010 | 10 | 120310028013007 | 10 | 120310029012029 | 10 | 120310029023029 | 10 |
| 120310122021005 | 10 | 120310028013008 | 10 | 120310121001002 | 10 | 120310029023030 | 10 |
| 120310122021002 | 10 | 120310028013002 | 10 | 120310121001127 | 10 | 120310028021012 | 10 |
| 120310122021018 | 10 | 120310116002024 | 10 | 120310121001131 | 10 | 120310028021013 | 10 |
| 120310122021017 | 10 | 120310116002020 | 10 | 120310121001130 | 10 | 120310028021003 | 10 |
| 120310122021013 | 10 | 120310116001029 | 10 | 120310121001110 | 10 | 120310028021011 | 10 |
| 120310122021016 | 10 | 120310116002016 | 10 | 120310121001064 | 10 | 120310028021002 | 10 |
| 120310122021014 | 10 | 120310116002009 | 10 | 120310121001128 | 10 | 120310029022020 | 10 |
| 120310122021009 | 10 | 120310116002010 | 10 | 120310121001138 | 10 | 120310029022019 | 10 |
| 120310122021006 | 10 | 120310116002022 | 10 | 120310121001137 | 10 | 120310029022012 | 10 |
| 120310122021001 | 10 | 120310116002000 | 10 | 120310121001136 | 10 | 120310029022013 | 10 |
| 120310122021008 | 10 | 120310116002021 | 10 | 120310121001135 | 10 | 120310029022041 | 10 |
| 120310122021007 | 10 | 120310116001027 | 10 | 120310121001129 | 10 | 120310029022014 | 10 |
| 120310122021000 | 10 | 120310116001028 | 10 | 120310121001066 | 10 | 120310028021010 | 10 |
| 120310121001132 | 10 | 120310116001026 | 10 | 120310121001112 | 10 | 120310028021009 | 10 |
| 120310121001139 | 10 | 120310116001011 | 10 | 120310121001111 | 10 | 120310028021001 | 10 |
| 120310123003026 | 10 | 120310116001012 | 10 | 120310121001109 | 10 | 120310028021000 | 10 |
| 120310122011010 | 10 | 120310116001007 | 10 | 120310121001069 | 10 | 120310025021026 | 10 |
| 120310123003025 | 10 | 120310116001008 | 10 | 120310121001058 | 10 | 120310025021021 | 10 |
| 120310123003023 | 10 | 120310027011008 | 10 | 120310121001001 | 10 | 120310025021018 | 10 |
| 120310122011011 | 10 | 120310028014027 | 10 | 120310121001065 | 10 | 120310025021013 | 10 |
| 120310123003018 | 10 | 120310028014025 | 10 | 120310121001070 | 10 | 120310025021010 | 10 |
| 120310122011012 | 10 | 120310027011009 | 10 | 120310121001073 | 10 | 120310123003008 | 10 |
| 120310123003019 | 10 | 120310028014038 | 10 | 120310121001057 | 10 | 120310123003000 | 10 |
| 120310123003017 | 10 | 120310028014028 | 10 | 120310121001076 | 10 | 120310123001014 | 10 |
| 120310123003020 | 10 | 120310028014029 | 10 | 120310121001075 | 10 | 120310123001013 | 10 |
| 120310123003014 | 10 | 120310028014030 | 10 | 120310121001074 | 10 | 120310123001012 | 10 |
| 120310123003013 | 10 | 120310028014037 | 10 | 120310121001056 | 10 | 120310123001006 | 10 |
| 120310123003012 | 10 | 120310028014036 | 10 | 120310121001011 | 10 | 120310123001005 | 10 |
| 120310123003011 | 10 | 120310028014035 | 10 | 120310025021004 | 10 | 120310025021025 | 10 |
| 120310123003029 | 10 | 120310028014039 | 10 | 120310025021003 | 10 | 120310025021022 | 10 |
| 120310123003024 | 10 | 120310028014034 | 10 | 120310121001134 | 10 | 120310025021017 | 10 |
| 120310123003022 | 10 | 120310028014033 | 10 | 120310025022025 | 10 | 120310025021014 | 10 |
| 120310123001026 | 10 | 120310028014032 | 10 | 120310025022020 | 10 | 120310025021009 | 10 |
| 120310123001034 | 10 | 120310028024034 | 10 | 120310025022019 | 10 | 120310121001118 | 10 |
| 120310123001035 | 10 | 120310028024033 | 10 | 120310025021005 | 10 | 120310121001104 | 10 |
| 120310123003021 | 10 | 120310028024035 | 10 | 120310025021002 | 10 | 120310121001091 | 10 |
| 120310123003015 | 10 | 120310028024025 | 10 | 120310025022026 | 10 | 120310121001106 | 10 |
| 120310123001025 | 10 | 120310028024024 | 10 | 120310025022021 | 10 | 120310121001105 | 10 |
| 120310123003009 | 10 | 120310028024026 | 10 | 120310025022018 | 10 | 120310121001087 | 10 |
| 120310123003016 | 10 | 120310028024032 | 10 | 120310025022009 | 10 | 120310121001088 | 10 |
| 120310123001027 | 10 | 120310028024031 | 10 | 120310121001051 | 10 | 120310121001086 | 10 |
| 120310123001024 | 10 | 120310028024027 | 10 | 120310025022006 | 10 | 120310121001117 | 10 |
| 120310123001022 | 10 | 120310028024023 | 10 | 120310025022010 | 10 | 120310121001119 | 10 |
| 120310123001021 | 10 | 120310028014026 | 10 | 120310025022011 | 10 | 120310121001120 | 10 |
| 120310122011000 | 10 | 120310028014009 | 10 | 120310025022003 | 10 | 120310121001122 | 10 |
| 120310123003004 | 10 | 120310028014010 | 10 | 120310028023023 | 10 | 120310121001124 | 10 |
| 120310122021015 | 10 | 120310028014011 | 10 | 120310028021022 | 10 | 120310121001116 | 10 |
| 120310123003003 | 10 | 120310028014012 | 10 | 120310028021005 | 10 | 120310121001108 | 10 |
| 120310123003010 | 10 | 120310028014013 | 10 | 120310028023000 | 10 | 120310121001090 | 10 |
| 120310123003005 | 10 | 120310028011035 | 10 | 120310028011068 | 10 | 120310121001077 | 10 |
| 120310123003007 | 10 | 120310028011034 | 10 | 120310028021021 | 10 | 120310121001123 | 10 |
| 120310123003002 | 10 | 120310028011013 | 10 | 120310028021004 | 10 | 120310121001125 | 10 |
| 120310123003006 | 10 | 120310028011011 | 10 | 120310028021020 | 10 | 120310121001113 | 10 |
| 120310123003001 | 10 | 120310028011012 | 10 | 120310029022010 | 10 | 120310121001115 | 10 |
| 120310025021027 | 10 | 120310028011007 | 10 | 120310029022061 | 10 | 120310121001103 | 10 |
| 120310025021020 | 10 | 120310028011004 | 10 | 120310029022011 | 10 | 120310121001102 | 10 |
| 120310121001133 | 10 | 120310028011006 | 10 | 120310028011065 | 10 | 120310121001114 | 10 |
| 120310025021019 | 10 | 120310028011005 | 10 | 120310028011058 | 10 | 120310121001072 | 10 |
| 120310025021012 | 10 | 120310028012027 | 10 | 120310028011067 | 10 | 120310121001067 | 10 |
| 120310025021011 | 10 | 120310028012028 | 10 | 120310028011066 | 10 | 120310121001068 | 10 |
| 120310116002014 | 10 | 120310028012026 | 10 | 120310028011057 | 10 | 120310121001089 | 10 |
| 120310116002015 | 10 | 120310028012025 | 10 | 120310028011055 | 10 | 120310121001078 | 10 |
| 120310116002023 | 10 | 120310029013031 | 10 | 120310028011047 | 10 | 120310121001079 | 10 |
| 120310028013004 | 10 | 120310029013032 | 10 | 120310028011056 | 10 | 120310121001101 | 10 |
| 120310028013005 | 10 | 120310029013026 | 10 | 120310028011049 | 10 | 120310121001062 | 10 |
| 120310028013021 | 10 | 120310029013020 | 10 | 120310028011048 | 10 | 120310121001061 | 10 |
| 120310028013006 | 10 | 120310029013019 | 10 | 120310029022009 | 10 | 120310121001060 | 10 |

Second Revised Exhibit 5

2nd Rev Census Tracts

November 4, 2022, Ex. 6, PL 005

Page 32 of 47

| | | | | | | | |
|-----------------|----|-----------------|----|-----------------|----|-----------------|----|
| 120310121001071 | 10 | 120310025011021 | 10 | 120310026001015 | 10 | 120310026002010 | 10 |
| 120310121001063 | 10 | 120310025012021 | 10 | 120310026001016 | 10 | 120310026002008 | 10 |
| 120310121001059 | 10 | 120310025012017 | 10 | 120310026001009 | 10 | 120310026002007 | 10 |
| 120310025023019 | 10 | 120310025012020 | 10 | 120310026001030 | 10 | 120310026002003 | 10 |
| 120310025023023 | 10 | 120310021012030 | 10 | 120310026001029 | 10 | 120310026002006 | 10 |
| 120310025023013 | 10 | 120310025011022 | 10 | 120310026001028 | 10 | 120310026002001 | 10 |
| 120310025023014 | 10 | 120310025011024 | 10 | 120310026001095 | 10 | 120310027021017 | 10 |
| 120310123001001 | 10 | 120310021012029 | 10 | 120310026001026 | 10 | 120310026002000 | 10 |
| 120310025023024 | 10 | 120310025011019 | 10 | 120310026001017 | 10 | 120310027021000 | 10 |
| 120310025023026 | 10 | 120310025011016 | 10 | 120310026001010 | 10 | 120310027021016 | 10 |
| 120310025023025 | 10 | 120310025011020 | 10 | 120310026001008 | 10 | 120310027021005 | 10 |
| 120310025023015 | 10 | 120310025012016 | 10 | 120310027012044 | 10 | 120310027021008 | 10 |
| 120310025023016 | 10 | 120310025012013 | 10 | 120310026001005 | 10 | 120310027021009 | 10 |
| 120310022004001 | 10 | 120310025012012 | 10 | 120310026001027 | 10 | 120310027021004 | 10 |
| 120310022004002 | 10 | 120310025012009 | 10 | 120310026001018 | 10 | 120310027021003 | 10 |
| 120310022004003 | 10 | 120310025012008 | 10 | 120310026001007 | 10 | 120310027011039 | 10 |
| 120310022004004 | 10 | 120310025011015 | 10 | 120310026001019 | 10 | 120310027011037 | 10 |
| 120310022004005 | 10 | 120310025011011 | 10 | 120310026001020 | 10 | 120310027011032 | 10 |
| 120310022005020 | 10 | 120310025011010 | 10 | 120310027012009 | 10 | 120310027011033 | 10 |
| 120310022003014 | 10 | 120310025011007 | 10 | 120310027012008 | 10 | 120310027021022 | 10 |
| 120310022003015 | 10 | 120310026004028 | 10 | 120310026001048 | 10 | 120310027021001 | 10 |
| 120310022003023 | 10 | 120310026004023 | 10 | 120310026001034 | 10 | 120310027021002 | 10 |
| 120310022003022 | 10 | 120310026004022 | 10 | 120310026001049 | 10 | 120310027011038 | 10 |
| 120310022003024 | 10 | 120310025012006 | 10 | 120310026001050 | 10 | 120310027011041 | 10 |
| 120310022003016 | 10 | 120310025012003 | 10 | 120310026001090 | 10 | 120310027011036 | 10 |
| 120310022003019 | 10 | 120310025012002 | 10 | 120310026001067 | 10 | 120310027011042 | 10 |
| 120310022005003 | 10 | 120310025012000 | 10 | 120310026001069 | 10 | 120310027012027 | 10 |
| 120310022003021 | 10 | 120310026004024 | 10 | 120310026001051 | 10 | 120310027012026 | 10 |
| 120310022003020 | 10 | 120310026004020 | 10 | 120310026001068 | 10 | 120310027012025 | 10 |
| 120310022002016 | 10 | 120310026004021 | 10 | 120310026001052 | 10 | 120310027011031 | 10 |
| 120310022005021 | 10 | 120310026004015 | 10 | 120310171012007 | 10 | 120310027011035 | 10 |
| 120310022005022 | 10 | 120310026004014 | 10 | 120310171012002 | 10 | 120310027011034 | 10 |
| 120310022005019 | 10 | 120310026004009 | 10 | 120310026001061 | 10 | 120310027012023 | 10 |
| 120310022005017 | 10 | 120310026004008 | 10 | 120310171021004 | 10 | 120310027011010 | 10 |
| 120310022005023 | 10 | 120310026004003 | 10 | 120310171021003 | 10 | 120310027012024 | 10 |
| 120310022005031 | 10 | 120310026004016 | 10 | 120310171021001 | 10 | 120310026002020 | 10 |
| 120310022005025 | 10 | 120310026004013 | 10 | 120310171021000 | 10 | 120310026002005 | 10 |
| 120310022005004 | 10 | 120310026004019 | 10 | 120310026001064 | 10 | 120310026001041 | 10 |
| 120310022005018 | 10 | 120310026004010 | 10 | 120310026001065 | 10 | 120310027012046 | 10 |
| 120310022005002 | 10 | 120310026004007 | 10 | 120310026001074 | 10 | 120310027012047 | 10 |
| 120310022002017 | 10 | 120310026004004 | 10 | 120310026001066 | 10 | 120310027012035 | 10 |
| 120310022002018 | 10 | 120310025012005 | 10 | 120310026001072 | 10 | 120310027012034 | 10 |
| 120310022005005 | 10 | 120310025012004 | 10 | 120310026001053 | 10 | 120310027012045 | 10 |
| 120310022005016 | 10 | 120310025012001 | 10 | 120310026001073 | 10 | 120310027012039 | 10 |
| 120310022005015 | 10 | 120310026004025 | 10 | 120310026001071 | 10 | 120310026001012 | 10 |
| 120310022005001 | 10 | 120310026004027 | 10 | 120310026001062 | 10 | 120310026001013 | 10 |
| 120310022003018 | 10 | 120310026004026 | 10 | 120310026001063 | 10 | 120310026001023 | 10 |
| 120310022002014 | 10 | 120310025011006 | 10 | 120310171021017 | 10 | 120310026001022 | 10 |
| 120310022002002 | 10 | 120310025011003 | 10 | 120310171021016 | 10 | 120310026001014 | 10 |
| 120310022002008 | 10 | 120310025011002 | 10 | 120310171021015 | 10 | 120310026001011 | 10 |
| 120310022002003 | 10 | 120310026003047 | 10 | 120310171021014 | 10 | 120310027012041 | 10 |
| 120310022002013 | 10 | 120310025011000 | 10 | 120310171022055 | 10 | 120310027012040 | 10 |
| 120310022002012 | 10 | 120310026004018 | 10 | 120310171022056 | 10 | 120310027012042 | 10 |
| 120310022002007 | 10 | 120310026004017 | 10 | 120310171022040 | 10 | 120310026001006 | 10 |
| 120310022002005 | 10 | 120310026004012 | 10 | 120310171022054 | 10 | 120310027012038 | 10 |
| 120310022002006 | 10 | 120310026004011 | 10 | 120310171022053 | 10 | 120310027012043 | 10 |
| 120310022002000 | 10 | 120310026004006 | 10 | 120310171022042 | 10 | 120310027012036 | 10 |
| 120310022002001 | 10 | 120310026004005 | 10 | 120310171021011 | 10 | 120310027012037 | 10 |
| 120310025023028 | 10 | 120310026003040 | 10 | 120310171021005 | 10 | 120310027012018 | 10 |
| 120310025023027 | 10 | 120310026003028 | 10 | 120310171021002 | 10 | 120310027012019 | 10 |
| 120310025013011 | 10 | 120310026003029 | 10 | 120310171021006 | 10 | 120310027012020 | 10 |
| 120310022002004 | 10 | 120310026001092 | 10 | 120310171022051 | 10 | 120310027012030 | 10 |
| 120310021013005 | 10 | 120310026001055 | 10 | 120310171022052 | 10 | 120310026003044 | 10 |
| 120310021013008 | 10 | 120310026001054 | 10 | 120310171022044 | 10 | 120310026003038 | 10 |
| 120310021013006 | 10 | 120310026001033 | 10 | 120310171022039 | 10 | 120310026003039 | 10 |
| 120310025011026 | 10 | 120310026001032 | 10 | 120310171022038 | 10 | 120310026003030 | 10 |
| 120310025011027 | 10 | 120310026001031 | 10 | 120310171022041 | 10 | 120310026003025 | 10 |
| 120310025012025 | 10 | 120310026001025 | 10 | 120310171022043 | 10 | 120310026003015 | 10 |
| 120310025011023 | 10 | 120310026001024 | 10 | 120310027021012 | 10 | 120310026003035 | 10 |
| 120310025012026 | 10 | 120310026001021 | 10 | 120310026002009 | 10 | 120310026003034 | 10 |

Second Revised Exhibit 5

2nd Rev Census Tracts

November 4, 2022, Ex. 6, PL 006

Page 33 of 47

| | | | | | | | |
|-----------------|----|-----------------|----|-----------------|----|-----------------|----|
| 120310026003031 | 10 | 120310021022033 | 10 | 120310026003000 | 10 | 120310028022035 | 10 |
| 120310026003010 | 10 | 120310021022032 | 10 | 120310026001088 | 10 | 120310028022033 | 10 |
| 120310026002018 | 10 | 120310021022037 | 10 | 120310026001089 | 10 | 120310028022034 | 10 |
| 120310026002017 | 10 | 120310021022034 | 10 | 120310026001083 | 10 | 120310028022029 | 10 |
| 120310025014004 | 10 | 120310021022026 | 10 | 120310026001084 | 10 | 120310028022026 | 10 |
| 120310025014012 | 10 | 120310021022027 | 10 | 120310026001085 | 10 | 120310028022027 | 10 |
| 120310026003037 | 10 | 120310021022019 | 10 | 120310026001040 | 10 | 120310028021037 | 10 |
| 120310026003041 | 10 | 120310021022035 | 10 | 120310026001039 | 10 | 120310028022025 | 10 |
| 120310025014019 | 10 | 120310021022036 | 10 | 120310026001038 | 10 | 120310028021035 | 10 |
| 120310025014003 | 10 | 120310021022028 | 10 | 120310171014005 | 10 | 120310028021034 | 10 |
| 120310025014009 | 10 | 120310021022031 | 10 | 120310171014003 | 10 | 120310028021027 | 10 |
| 120310025014001 | 10 | 120310021022029 | 10 | 120310026001091 | 10 | 120310028021036 | 10 |
| 120310025014000 | 10 | 120310021022030 | 10 | 120310026001087 | 10 | 120310028021018 | 10 |
| 120310026003023 | 10 | 120310021013023 | 10 | 120310171014000 | 10 | 120310028021029 | 10 |
| 120310026003016 | 10 | 120310021013020 | 10 | 120310171014004 | 10 | 120310028021016 | 10 |
| 120310026003036 | 10 | 120310021013015 | 10 | 120310026001100 | 10 | 120310028021017 | 10 |
| 120310026003033 | 10 | 120310021013016 | 10 | 120310026001081 | 10 | 120310028022024 | 10 |
| 120310026003032 | 10 | 120310021013013 | 10 | 120310026001082 | 10 | 120310028021033 | 10 |
| 120310026003009 | 10 | 120310021013014 | 10 | 120310026001080 | 10 | 120310028022023 | 10 |
| 120310026002014 | 10 | 120310021022021 | 10 | 120310026001042 | 10 | 120310028021032 | 10 |
| 120310026002019 | 10 | 120310021011015 | 10 | 120310026001037 | 10 | 120310028021031 | 10 |
| 120310026003008 | 10 | 120310021012046 | 10 | 120310026001079 | 10 | 120310028021030 | 10 |
| 120310026003007 | 10 | 120310021012047 | 10 | 120310026001045 | 10 | 120310028021015 | 10 |
| 120310026003017 | 10 | 120310021012035 | 10 | 120310026001078 | 10 | 120310028021008 | 10 |
| 120310026003018 | 10 | 120310021012048 | 10 | 120310026001046 | 10 | 120310028021014 | 10 |
| 120310026003019 | 10 | 120310021012036 | 10 | 120310026001043 | 10 | 120310028021007 | 10 |
| 120310026003003 | 10 | 120310021011011 | 10 | 120310026001044 | 10 | 120310028021006 | 10 |
| 120310026003006 | 10 | 120310021012043 | 10 | 120310026001036 | 10 | 120310026001056 | 10 |
| 120310026003002 | 10 | 120310021012042 | 10 | 120310026001047 | 10 | 120310026001058 | 10 |
| 120310021012041 | 10 | 120310021012037 | 10 | 120310026001035 | 10 | 120310026001057 | 10 |
| 120310021012019 | 10 | 120310021022020 | 10 | 120310026003014 | 10 | 120310026001004 | 10 |
| 120310021012018 | 10 | 120310021022018 | 10 | 120310026002016 | 10 | 120310026001003 | 10 |
| 120310021012005 | 10 | 120310021022008 | 10 | 120310026002012 | 10 | 120310026001001 | 10 |
| 120310021011001 | 10 | 120310021011017 | 10 | 120310026002015 | 10 | 120310115002035 | 10 |
| 120310021011000 | 10 | 120310021011016 | 10 | 120310026002011 | 10 | 120310115002034 | 10 |
| 120310021012003 | 10 | 120310021022017 | 10 | 120310026002013 | 10 | 120310115003012 | 10 |
| 120310021012002 | 10 | 120310021022007 | 10 | 120310026002004 | 10 | 120310115003013 | 10 |
| 120310021012001 | 10 | 120310021022016 | 10 | 120310026002002 | 10 | 120310115003002 | 10 |
| 120310171014020 | 10 | 120310021022015 | 10 | 120310027021020 | 10 | 120310115003000 | 10 |
| 120310171014019 | 10 | 120310021022005 | 10 | 120310027021019 | 10 | 120310115003001 | 10 |
| 120310171014014 | 10 | 120310021011018 | 10 | 120310027021014 | 10 | 120310116001016 | 10 |
| 120310171014013 | 10 | 120310021011012 | 10 | 120310027021011 | 10 | 120310116001015 | 10 |
| 120310171014012 | 10 | 120310021022006 | 10 | 120310027021018 | 10 | 120310116001003 | 10 |
| 120310171014006 | 10 | 120310021022002 | 10 | 120310027021013 | 10 | 120310116001014 | 10 |
| 120310171014007 | 10 | 120310021011014 | 10 | 120310027012007 | 10 | 120310114001017 | 10 |
| 120310171013017 | 10 | 120310021011013 | 10 | 120310028023028 | 10 | 120310114001005 | 10 |
| 120310171013006 | 10 | 120310021012038 | 10 | 120310028023027 | 10 | 120310114001020 | 10 |
| 120310171013005 | 10 | 120310021011010 | 10 | 120310028023010 | 10 | 120310114001019 | 10 |
| 120310171011004 | 10 | 120310021012044 | 10 | 120310028023020 | 10 | 120310114001003 | 10 |
| 120310171013016 | 10 | 120310021011009 | 10 | 120310028023021 | 10 | 120310116001002 | 10 |
| 120310171013007 | 10 | 120310171014008 | 10 | 120310028023022 | 10 | 120310116001000 | 10 |
| 120310171013004 | 10 | 120310171014022 | 10 | 120310028023019 | 10 | 120310116001001 | 10 |
| 120310171014021 | 10 | 120310171014017 | 10 | 120310028021026 | 10 | 120310114001001 | 10 |
| 120310171014018 | 10 | 120310171014016 | 10 | 120310028021023 | 10 | 120310114001002 | 10 |
| 120310171014015 | 10 | 120310171014010 | 10 | 120310028023018 | 10 | 120310114001018 | 10 |
| 120310171014011 | 10 | 120310171014009 | 10 | 120310028023017 | 10 | 120310114001000 | 10 |
| 120310022005007 | 10 | 120310025014010 | 10 | 120310028022028 | 10 | 120310115002020 | 10 |
| 120310021022023 | 10 | 120310025014002 | 10 | 120310028021038 | 10 | 120310115002026 | 10 |
| 120310022005008 | 10 | 120310025014007 | 10 | 120310028021025 | 10 | 120310115002022 | 10 |
| 120310022005009 | 10 | 120310025014006 | 10 | 120310028021039 | 10 | 120310112002018 | 10 |
| 120310021022025 | 10 | 120310026003042 | 10 | 120310028021024 | 10 | 120310115002021 | 10 |
| 120310021022024 | 10 | 120310171014002 | 10 | 120310028021028 | 10 | 120310115002019 | 10 |
| 120310021022022 | 10 | 120310171014001 | 10 | 120310028021019 | 10 | 120310028011064 | 10 |
| 120310022001002 | 10 | 120310026003022 | 10 | 120310028023029 | 10 | 120310028011059 | 10 |
| 120310022001005 | 10 | 120310026003021 | 10 | 120310028022030 | 10 | 120310028011061 | 10 |
| 120310022001000 | 10 | 120310026003020 | 10 | 120310028022031 | 10 | 120310028011051 | 10 |
| 120310022001007 | 10 | 120310026003004 | 10 | 120310028022040 | 10 | 120310028011045 | 10 |
| 120310022001003 | 10 | 120310026003024 | 10 | 120310028022032 | 10 | 120310028011060 | 10 |
| 120310021022038 | 10 | 120310026003005 | 10 | 120310028022036 | 10 | 120310028011050 | 10 |
| 120310022005010 | 10 | 120310026003001 | 10 | 120310028022041 | 10 | 120310028011046 | 10 |

Second Revised Exhibit 5

2nd Rev Census Tracts

November 4, 2022, Ex. 6, Pl. 297

Page 34 of 47

| | | | | | | | |
|-----------------|----|-----------------|----|-----------------|----|-----------------|----|
| 120310028024021 | 10 | 120310028012000 | 10 | 120310159253000 | 11 | 120310159221008 | 11 |
| 120310028024015 | 10 | 120310115003004 | 10 | 120310159254001 | 11 | 120310159221007 | 11 |
| 120310028024014 | 10 | 120310115003005 | 10 | 120310159254000 | 11 | 120310159221009 | 11 |
| 120310028024009 | 10 | 120310115003011 | 10 | 120310159261008 | 11 | 120310159222005 | 11 |
| 120310028024008 | 10 | 120310115003003 | 10 | 120310144181007 | 11 | 120310159222007 | 11 |
| 120310028024003 | 10 | 120310115002033 | 10 | 120310144181006 | 11 | 120310159222011 | 11 |
| 120310028011040 | 10 | 120310144231029 | 11 | 120310144181005 | 11 | 120310159222004 | 11 |
| 120310028011029 | 10 | 120310144231030 | 11 | 120310144181004 | 11 | 120310159222013 | 11 |
| 120310028011028 | 10 | 120310144231033 | 11 | 120310144181000 | 11 | 120310159222006 | 11 |
| 120310028011039 | 10 | 120310144231038 | 11 | 120310144173006 | 11 | 120310159222003 | 11 |
| 120310028011030 | 10 | 120310144231035 | 11 | 120310144173008 | 11 | 120310159221006 | 11 |
| 120310028011027 | 10 | 120310168132004 | 11 | 120310144263003 | 11 | 120310159222012 | 11 |
| 120310028011019 | 10 | 120310168132005 | 11 | 120310144181001 | 11 | 120310144131002 | 11 |
| 120310028011018 | 10 | 120310168132008 | 11 | 120310144181017 | 11 | 120310144131001 | 11 |
| 120310028011020 | 10 | 120310168132034 | 11 | 120310144181018 | 11 | 120310144261003 | 11 |
| 120310028011017 | 10 | 120310168132006 | 11 | 120310144181002 | 11 | 120310144261002 | 11 |
| 120310028011008 | 10 | 120310168132001 | 11 | 120310144181019 | 11 | 120310144252005 | 11 |
| 120310028012039 | 10 | 120310168132032 | 11 | 120310144181016 | 11 | 120310144261001 | 11 |
| 120310028011002 | 10 | 120310168132035 | 11 | 120310144181015 | 11 | 120310144261000 | 11 |
| 120310028011038 | 10 | 120310168132036 | 11 | 120310144263001 | 11 | 120310144132013 | 11 |
| 120310028011031 | 10 | 120310168132033 | 11 | 120310144181010 | 11 | 120310144132014 | 11 |
| 120310028011026 | 10 | 120310168132022 | 11 | 120310144263000 | 11 | 120310144132001 | 11 |
| 120310028011021 | 10 | 120310168132002 | 11 | 120310167251015 | 11 | 120310144131000 | 11 |
| 120310028011016 | 10 | 120310167251004 | 11 | 120310167251016 | 11 | 120310144132000 | 11 |
| 120310028011010 | 10 | 120310167251020 | 11 | 120310167251019 | 11 | 120310144133010 | 11 |
| 120310028011037 | 10 | 120310167251002 | 11 | 120310166052014 | 11 | 120310144133005 | 11 |
| 120310028011032 | 10 | 120310167251006 | 11 | 120310166052006 | 11 | 120310144133009 | 11 |
| 120310028011025 | 10 | 120310167251003 | 11 | 120310167251014 | 11 | 120310144133008 | 11 |
| 120310028011036 | 10 | 120310167251001 | 11 | 120310167251018 | 11 | 120310144133011 | 11 |
| 120310028011033 | 10 | 120310144231027 | 11 | 120310167251008 | 11 | 120310144252001 | 11 |
| 120310028011024 | 10 | 120310144231021 | 11 | 120310167251011 | 11 | 120310144261004 | 11 |
| 120310028011022 | 10 | 120310168132014 | 11 | 120310167251009 | 11 | 120310144263002 | 11 |
| 120310028011015 | 10 | 120310144181013 | 11 | 120310167251007 | 11 | 120310144252000 | 11 |
| 120310028011009 | 10 | 120310144181012 | 11 | 120310167251010 | 11 | 120310144132019 | 11 |
| 120310028011023 | 10 | 120310144181014 | 11 | 120310167251017 | 11 | 120310144132017 | 11 |
| 120310028011014 | 10 | 120310144181003 | 11 | 120310166052013 | 11 | 120310144132024 | 11 |
| 120310028011001 | 10 | 120310144173002 | 11 | 120310166052007 | 11 | 120310144132020 | 11 |
| 120310028012009 | 10 | 120310144173009 | 11 | 120310166052008 | 11 | 120310144132028 | 11 |
| 120310028011003 | 10 | 120310144172012 | 11 | 120310166052015 | 11 | 120310144132030 | 11 |
| 120310028011000 | 10 | 120310144172003 | 11 | 120310166052012 | 11 | 120310144132015 | 11 |
| 120310028013018 | 10 | 120310144172005 | 11 | 120310166052010 | 11 | 120310144132016 | 11 |
| 120310028013009 | 10 | 120310144173005 | 11 | 120310166052011 | 11 | 120310144132005 | 11 |
| 120310028013017 | 10 | 120310144172007 | 11 | 120310166052009 | 11 | 120310144132006 | 11 |
| 120310028013010 | 10 | 120310144172011 | 11 | 120310159262002 | 11 | 120310144231019 | 11 |
| 120310028013001 | 10 | 120310144172008 | 11 | 120310159262010 | 11 | 120310144231024 | 11 |
| 120310028013012 | 10 | 120310144172010 | 11 | 120310159262012 | 11 | 120310144231023 | 11 |
| 120310028013011 | 10 | 120310159261004 | 11 | 120310167251012 | 11 | 120310144231026 | 11 |
| 120310028013013 | 10 | 120310159261000 | 11 | 120310167251013 | 11 | 120310144231022 | 11 |
| 120310028012017 | 10 | 120310144173007 | 11 | 120310167251021 | 11 | 120310144231020 | 11 |
| 120310028013000 | 10 | 120310144173000 | 11 | 120310167251005 | 11 | 120310144231025 | 11 |
| 120310116001022 | 10 | 120310144173001 | 11 | 120310159263009 | 11 | 120310144231017 | 11 |
| 120310116001019 | 10 | 120310159252001 | 11 | 120310159263000 | 11 | 120310144231018 | 11 |
| 120310028012034 | 10 | 120310159253006 | 11 | 120310159263001 | 11 | 120310144132027 | 11 |
| 120310028012016 | 10 | 120310144262001 | 11 | 120310159222000 | 11 | 120310144132008 | 11 |
| 120310028012035 | 10 | 120310144262003 | 11 | 120310159223011 | 11 | 120310144132010 | 11 |
| 120310028012031 | 10 | 120310144262004 | 11 | 120310159223010 | 11 | 120310144132011 | 11 |
| 120310028012024 | 10 | 120310144262002 | 11 | 120310159222001 | 11 | 120310144231014 | 11 |
| 120310028012018 | 10 | 120310144262000 | 11 | 120310159223008 | 11 | 120310144132026 | 11 |
| 120310028012023 | 10 | 120310144262006 | 11 | 120310159223007 | 11 | 120310144132025 | 11 |
| 120310028012021 | 10 | 120310144262005 | 11 | 120310159223006 | 11 | 120310144132031 | 11 |
| 120310028012022 | 10 | 120310144181008 | 11 | 120310159223012 | 11 | 120310144132009 | 11 |
| 120310028012020 | 10 | 120310144181009 | 11 | 120310159223004 | 11 | 120310144132012 | 11 |
| 120310028012019 | 10 | 120310159251000 | 11 | 120310159223005 | 11 | 120310144132007 | 11 |
| 120310029012018 | 10 | 120310159253002 | 11 | 120310167251000 | 11 | 120310144133004 | 11 |
| 120310029012017 | 10 | 120310159254002 | 11 | 120310159222008 | 11 | 120310144231016 | 11 |
| 120310029012005 | 10 | 120310159253007 | 11 | 120310144132004 | 11 | 120310144231015 | 11 |
| 120310029012004 | 10 | 120310159253003 | 11 | 120310144132003 | 11 | 120310144133012 | 11 |
| 120310029011025 | 10 | 120310159253008 | 11 | 120310144132002 | 11 | 120310144132021 | 11 |
| 120310028012007 | 10 | 120310159253009 | 11 | 120310159222002 | 11 | 120310144132018 | 11 |
| 120310028012008 | 10 | 120310159253004 | 11 | 120310159221005 | 11 | 120310159222010 | 11 |

Second Revised Exhibit 5

2nd Rev Census Tracts

November 4, 2022, Ex. 6, Pg. 298

Page 35 of 47

| | | | | | | | |
|-----------------|----|-----------------|----|-----------------|----|-----------------|----|
| 120310159222009 | 11 | 120310144241001 | 11 | 120310168132000 | 11 | 120310159251002 | 11 |
| 120310144171000 | 11 | 120310144241000 | 11 | 120310144231046 | 11 | 120310159251001 | 11 |
| 120310144171001 | 11 | 120310144233029 | 11 | 120310144231039 | 11 | 120310159262006 | 11 |
| 120310144172001 | 11 | 120310144232005 | 11 | 120310144231040 | 11 | 120310159261002 | 11 |
| 120310144171005 | 11 | 120310144233027 | 11 | 120310144231031 | 11 | 120310159263002 | 11 |
| 120310144243001 | 11 | 120310144233032 | 11 | 120310144231032 | 11 | 120310159263006 | 11 |
| 120310144241009 | 11 | 120310144233026 | 11 | 120310144231034 | 11 | 120310159263004 | 11 |
| 120310144243010 | 11 | 120310144233025 | 11 | 120310144231063 | 11 | 120310159263008 | 11 |
| 120310144241003 | 11 | 120310144233028 | 11 | 120310144231036 | 11 | 120310159263003 | 11 |
| 120310144241006 | 11 | 120310144233031 | 11 | 120310144231037 | 11 | 120310159262008 | 11 |
| 120310144241011 | 11 | 120310144233024 | 11 | 120310144231062 | 11 | 120310159262009 | 11 |
| 120310144243002 | 11 | 120310144232001 | 11 | 120310144231004 | 11 | 120310159262007 | 11 |
| 120310144243003 | 11 | 120310144232000 | 11 | 120310144231060 | 11 | 120310159261003 | 11 |
| 120310144243006 | 11 | 120310144233023 | 11 | 120310144231064 | 11 | 120310159261007 | 11 |
| 120310144243013 | 11 | 120310144231041 | 11 | 120310144231065 | 11 | 120310159262001 | 11 |
| 120310144243008 | 11 | 120310144231043 | 11 | 120310144231047 | 11 | 120310159262005 | 11 |
| 120310144243011 | 11 | 120310144231042 | 11 | 120310144231061 | 11 | 120310159262003 | 11 |
| 120310144243007 | 11 | 120310144231000 | 11 | 120310144231049 | 11 | 120310159262000 | 11 |
| 120310144243000 | 11 | 120310144233035 | 11 | 120310144231048 | 11 | 120310159262004 | 11 |
| 120310144242012 | 11 | 120310144233034 | 11 | 120310144231051 | 11 | 120310166052004 | 11 |
| 120310144243004 | 11 | 120310144233022 | 11 | 120310144231053 | 11 | 120310166052005 | 11 |
| 120310144242009 | 11 | 120310144233021 | 11 | 120310144231074 | 11 | 120310166052001 | 11 |
| 120310144242008 | 11 | 120310144233030 | 11 | 120310144231069 | 11 | 120310166052003 | 11 |
| 120310144172004 | 11 | 120310144233005 | 11 | 120310144231054 | 11 | 120310166052002 | 11 |
| 120310144172002 | 11 | 120310144233020 | 11 | 120310144231055 | 11 | 120310144242007 | 11 |
| 120310144171002 | 11 | 120310144233006 | 11 | 120310144231056 | 11 | 120310144242015 | 11 |
| 120310144171004 | 11 | 120310144233019 | 11 | 120310144231057 | 11 | 120310144242014 | 11 |
| 120310144171003 | 11 | 120310144233018 | 11 | 120310144231002 | 11 | 120310144242013 | 11 |
| 120310144242011 | 11 | 120310144233013 | 11 | 120310144231070 | 11 | 120310144242010 | 11 |
| 120310144231013 | 11 | 120310144233012 | 11 | 120310144231058 | 11 | 120310144242006 | 11 |
| 120310144133013 | 11 | 120310144233016 | 11 | 120310144231059 | 11 | 120310144233001 | 11 |
| 120310144133006 | 11 | 120310144233017 | 11 | 120310144231052 | 11 | 120310117001034 | 12 |
| 120310144133007 | 11 | 120310144233015 | 11 | 120310144231050 | 11 | 120310117001033 | 12 |
| 120310144133002 | 11 | 120310144233014 | 11 | 120310144231073 | 11 | 120310119013003 | 12 |
| 120310144252002 | 11 | 120310144233003 | 11 | 120310144231075 | 11 | 120310117001028 | 12 |
| 120310144133003 | 11 | 120310144233007 | 11 | 120310144231072 | 11 | 120310106011025 | 12 |
| 120310144133001 | 11 | 120310144233002 | 11 | 120310144231071 | 11 | 120310106011003 | 12 |
| 120310144133000 | 11 | 120310144233010 | 11 | 120310144231045 | 11 | 120310106011026 | 12 |
| 120310144251006 | 11 | 120310144233011 | 11 | 120310144231044 | 11 | 120310106011020 | 12 |
| 120310144251007 | 11 | 120310144233004 | 11 | 120310144231068 | 11 | 120310106011024 | 12 |
| 120310144252004 | 11 | 120310144233008 | 11 | 120310144231067 | 11 | 120310106011023 | 12 |
| 120310144252003 | 11 | 120310144233009 | 11 | 120310144231011 | 11 | 120310106011027 | 12 |
| 120310144251003 | 11 | 120310144231005 | 11 | 120310144231066 | 11 | 120310106011022 | 12 |
| 120310144251002 | 11 | 120310144231003 | 11 | 120310144231007 | 11 | 120310106011021 | 12 |
| 120310144251005 | 11 | 120310144231010 | 11 | 120310144233033 | 11 | 120310117001027 | 12 |
| 120310144251004 | 11 | 120310144231076 | 11 | 120310166052000 | 11 | 120310117001039 | 12 |
| 120310144251001 | 11 | 120310144231012 | 11 | 120310159262011 | 11 | 120310106011028 | 12 |
| 120310144251000 | 11 | 120310144231008 | 11 | 120310159261001 | 11 | 120310106011019 | 12 |
| 120310144243005 | 11 | 120310144231009 | 11 | 120310159261005 | 11 | 120310106011002 | 12 |
| 120310144243012 | 11 | 120310144231006 | 11 | 120310159261006 | 11 | 120310106012038 | 12 |
| 120310144243009 | 11 | 120310144231001 | 11 | 120310159221000 | 11 | 120310106012037 | 12 |
| 120310144233000 | 11 | 120310168132020 | 11 | 120310159221001 | 11 | 120310106011004 | 12 |
| 120310144181011 | 11 | 120310168132021 | 11 | 120310159223002 | 11 | 120310127041011 | 12 |
| 120310144171011 | 11 | 120310168132023 | 11 | 120310159223001 | 11 | 120310127041016 | 12 |
| 120310144241005 | 11 | 120310144232007 | 11 | 120310159223003 | 11 | 120310127041010 | 12 |
| 120310144171009 | 11 | 120310144232003 | 11 | 120310159221002 | 11 | 120310127041009 | 12 |
| 120310144171010 | 11 | 120310144232008 | 11 | 120310159221004 | 11 | 120310127041002 | 12 |
| 120310144241007 | 11 | 120310144232006 | 11 | 120310159221003 | 11 | 120310127041001 | 12 |
| 120310144171006 | 11 | 120310144232002 | 11 | 120310159223009 | 11 | 120310127031022 | 12 |
| 120310144241002 | 11 | 120310144232009 | 11 | 120310159223000 | 11 | 120310127031023 | 12 |
| 120310144241004 | 11 | 120310144232004 | 11 | 120310159252002 | 11 | 120310127031026 | 12 |
| 120310144173003 | 11 | 120310168132007 | 11 | 120310159252005 | 11 | 120310127031024 | 12 |
| 120310144173004 | 11 | 120310168132011 | 11 | 120310159252004 | 11 | 120310127031027 | 12 |
| 120310144172006 | 11 | 120310168132009 | 11 | 120310159253005 | 11 | 120310127031028 | 12 |
| 120310144172000 | 11 | 120310168132010 | 11 | 120310159253001 | 11 | 120310127031007 | 12 |
| 120310144171008 | 11 | 120310168132013 | 11 | 120310159252003 | 11 | 120310127031019 | 12 |
| 120310144172009 | 11 | 120310168132037 | 11 | 120310159252000 | 11 | 120310127031025 | 12 |
| 120310144171007 | 11 | 120310168132003 | 11 | 120310159263005 | 11 | 120310127031012 | 12 |
| 120310144241008 | 11 | 120310168132012 | 11 | 120310159263007 | 11 | 120310127031011 | 12 |
| 120310144241010 | 11 | 120310168132038 | 11 | 120310159251003 | 11 | 120310127031030 | 12 |

Second Revised Exhibit 5

2nd Rev Census Tracts

November 4, 2022, Ex. 6, Pg. 299

Page 36 of 47

| | | | | | | | |
|-----------------|----|-----------------|----|-----------------|----|-----------------|----|
| 120310127031003 | 12 | 120310137321003 | 12 | 120310119011047 | 12 | 120310119053003 | 12 |
| 120310127031005 | 12 | 120310137321000 | 12 | 120310119011041 | 12 | 120310119033009 | 12 |
| 120310127031017 | 12 | 120310127023007 | 12 | 120310119011042 | 12 | 120310119033016 | 12 |
| 120310127031014 | 12 | 120310127023001 | 12 | 120310119011011 | 12 | 120310119033008 | 12 |
| 120310127031013 | 12 | 120310127022008 | 12 | 120310119011044 | 12 | 120310119033000 | 12 |
| 120310127031004 | 12 | 120310127023003 | 12 | 120310119011045 | 12 | 120310127022009 | 12 |
| 120310127041014 | 12 | 120310127023005 | 12 | 120310119011026 | 12 | 120310119052017 | 12 |
| 120310127024013 | 12 | 120310127023004 | 12 | 120310120003015 | 12 | 120310119052004 | 12 |
| 120310127041006 | 12 | 120310127023006 | 12 | 120310120003006 | 12 | 120310119052000 | 12 |
| 120310127041013 | 12 | 120310127024005 | 12 | 120310119011043 | 12 | 120310119052012 | 12 |
| 120310127041007 | 12 | 120310127024014 | 12 | 120310119011037 | 12 | 120310119052016 | 12 |
| 120310127041012 | 12 | 120310127023000 | 12 | 120310119011035 | 12 | 120310119052023 | 12 |
| 120310127041003 | 12 | 120310127024001 | 12 | 120310119011036 | 12 | 120310119052001 | 12 |
| 120310127041008 | 12 | 120310127024010 | 12 | 120310119011015 | 12 | 120310119052014 | 12 |
| 120310119011032 | 12 | 120310127024011 | 12 | 120310119011038 | 12 | 120310119052021 | 12 |
| 120310119011031 | 12 | 120310127024003 | 12 | 120310119011034 | 12 | 120310119052022 | 12 |
| 120310120003012 | 12 | 120310127024006 | 12 | 120310119011029 | 12 | 120310119052002 | 12 |
| 120310120003005 | 12 | 120310127024004 | 12 | 120310119011004 | 12 | 120310119052003 | 12 |
| 120310120003002 | 12 | 120310127024002 | 12 | 120310119011012 | 12 | 120310119052010 | 12 |
| 120310120003001 | 12 | 120310127024009 | 12 | 120310119013033 | 12 | 120310119052015 | 12 |
| 120310120003007 | 12 | 120310127024008 | 12 | 120310119013040 | 12 | 120310119052005 | 12 |
| 120310119011016 | 12 | 120310127041015 | 12 | 120310119013041 | 12 | 120310127022002 | 12 |
| 120310119011023 | 12 | 120310127024012 | 12 | 120310119013028 | 12 | 120310119052006 | 12 |
| 120310119011017 | 12 | 120310127024007 | 12 | 120310119011027 | 12 | 120310119052011 | 12 |
| 120310119011020 | 12 | 120310127024000 | 12 | 120310119011009 | 12 | 120310119052008 | 12 |
| 120310119011019 | 12 | 120310127041005 | 12 | 120310119011008 | 12 | 120310127022003 | 12 |
| 120310119011001 | 12 | 120310127041004 | 12 | 120310119011005 | 12 | 120310119051013 | 12 |
| 120310119013037 | 12 | 120310127031020 | 12 | 120310119011003 | 12 | 120310119051011 | 12 |
| 120310119013031 | 12 | 120310173001002 | 12 | 120310119011028 | 12 | 120310119051012 | 12 |
| 120310119013029 | 12 | 120310173001041 | 12 | 120310119011013 | 12 | 120310119051007 | 12 |
| 120310119011018 | 12 | 120310173001018 | 12 | 120310119011007 | 12 | 120310127022005 | 12 |
| 120310119011014 | 12 | 120310173002001 | 12 | 120310119011006 | 12 | 120310127022001 | 12 |
| 120310119013024 | 12 | 120310173002000 | 12 | 120310119011002 | 12 | 120310127022004 | 12 |
| 120310119013022 | 12 | 120310173001040 | 12 | 120310119013038 | 12 | 120310119051010 | 12 |
| 120310119013027 | 12 | 120310173002002 | 12 | 120310119013034 | 12 | 120310119051006 | 12 |
| 120310119013026 | 12 | 120310137332002 | 12 | 120310119013039 | 12 | 120310119053010 | 12 |
| 120310119013025 | 12 | 120310137332003 | 12 | 120310119013036 | 12 | 120310119053006 | 12 |
| 120310119013017 | 12 | 120310173001039 | 12 | 120310119013035 | 12 | 120310119053008 | 12 |
| 120310119013020 | 12 | 120310173001025 | 12 | 120310119013030 | 12 | 120310119053001 | 12 |
| 120310119013021 | 12 | 120310173001027 | 12 | 120310120003019 | 12 | 120310119053002 | 12 |
| 120310119013018 | 12 | 120310173001038 | 12 | 120310120003004 | 12 | 120310119053000 | 12 |
| 120310119013019 | 12 | 120310173001026 | 12 | 120310120003013 | 12 | 120310119033003 | 12 |
| 120310119013016 | 12 | 120310173001028 | 12 | 120310120003014 | 12 | 120310119033004 | 12 |
| 120310119013015 | 12 | 120310137332001 | 12 | 120310120003008 | 12 | 120310119033006 | 12 |
| 120310119013004 | 12 | 120310137332000 | 12 | 120310119011022 | 12 | 120310119033005 | 12 |
| 120310120003000 | 12 | 120310173001037 | 12 | 120310119011039 | 12 | 120310119033007 | 12 |
| 120310119013032 | 12 | 120310173001029 | 12 | 120310119011033 | 12 | 120310119051008 | 12 |
| 120310119013014 | 12 | 120310173001036 | 12 | 120310119011030 | 12 | 120310119051003 | 12 |
| 120310137232013 | 12 | 120310173001014 | 12 | 120310119011021 | 12 | 120310119051002 | 12 |
| 120310137232003 | 12 | 120310173001017 | 12 | 120310119011024 | 12 | 120310119051005 | 12 |
| 120310137232001 | 12 | 120310173001016 | 12 | 120310119011040 | 12 | 120310119051001 | 12 |
| 120310137234015 | 12 | 120310173001032 | 12 | 120310119052009 | 12 | 120310119031019 | 12 |
| 120310137234000 | 12 | 120310173001019 | 12 | 120310119052020 | 12 | 120310119033001 | 12 |
| 120310137231003 | 12 | 120310173001015 | 12 | 120310119052019 | 12 | 120310119031021 | 12 |
| 120310137234005 | 12 | 120310173001020 | 12 | 120310119052025 | 12 | 120310119031024 | 12 |
| 120310137234006 | 12 | 120310106021035 | 12 | 120310119052013 | 12 | 120310119031023 | 12 |
| 120310137234003 | 12 | 120310173001033 | 12 | 120310119052024 | 12 | 120310119031020 | 12 |
| 120310137231002 | 12 | 120310173001030 | 12 | 120310119053004 | 12 | 120310119031018 | 12 |
| 120310137231000 | 12 | 120310173001023 | 12 | 120310119053005 | 12 | 120310119031009 | 12 |
| 120310137234007 | 12 | 120310173001021 | 12 | 120310119052018 | 12 | 120310119031004 | 12 |
| 120310137234014 | 12 | 120310173001031 | 12 | 120310119052007 | 12 | 120310119014018 | 12 |
| 120310137321004 | 12 | 120310173001022 | 12 | 120310119042001 | 12 | 120310119014012 | 12 |
| 120310127023002 | 12 | 120310106021030 | 12 | 120310119032009 | 12 | 120310119012025 | 12 |
| 120310137231004 | 12 | 120310106021031 | 12 | 120310119033013 | 12 | 120310119012017 | 12 |
| 120310137321005 | 12 | 120310106021027 | 12 | 120310119033015 | 12 | 120310119012019 | 12 |
| 120310137321002 | 12 | 120310106021028 | 12 | 120310119033014 | 12 | 120310119012018 | 12 |
| 120310137321006 | 12 | 120310106021029 | 12 | 120310119033011 | 12 | 120310119012023 | 12 |
| 120310137321001 | 12 | 120310119031008 | 12 | 120310119033010 | 12 | 120310119012015 | 12 |
| 120310137321007 | 12 | 120310119031000 | 12 | 120310119033012 | 12 | 120310119012016 | 12 |
| 120310137321001 | 12 | 120310119031010 | 12 | 120310119033002 | 12 | 120310119012024 | 12 |

Second Revised Exhibit 5

2nd Rev Census Tracts

November 4, 2022, Ex. 6, Floor 300

Page 37 of 47

| | | | | | | | |
|-----------------|----|-----------------|----|-----------------|----|-----------------|----|
| 120310119012020 | 12 | 120310106021002 | 12 | 120310106021007 | 12 | 120310173001011 | 12 |
| 120310119012012 | 12 | 120310106021001 | 12 | 120310106021025 | 12 | 120310173001006 | 12 |
| 120310119012007 | 12 | 120310106021000 | 12 | 120310137332004 | 12 | 120310173001004 | 12 |
| 120310119012011 | 12 | 120310106021003 | 12 | 120310137331006 | 12 | 120310173001005 | 12 |
| 120310119012008 | 12 | 120310106021004 | 12 | 120310137331002 | 12 | 120310173001007 | 12 |
| 120310119015000 | 12 | 120310106021010 | 12 | 120310137331004 | 12 | 120310173001042 | 12 |
| 120310106011016 | 12 | 120310119051000 | 12 | 120310137331009 | 12 | 120310173001001 | 12 |
| 120310119012006 | 12 | 120310119031025 | 12 | 120310137331005 | 12 | 120310173001024 | 12 |
| 120310119012005 | 12 | 120310119031016 | 12 | 120310137331000 | 12 | 120310173001013 | 12 |
| 120310119012014 | 12 | 120310119031017 | 12 | 120310137331001 | 12 | 120310173001000 | 12 |
| 120310119012021 | 12 | 120310119031015 | 12 | 120310137331003 | 12 | 120310173001012 | 12 |
| 120310119012013 | 12 | 120310119031013 | 12 | 120310119032003 | 12 | 120310106021019 | 12 |
| 120310119012010 | 12 | 120310119031011 | 12 | 120310119032002 | 12 | 120310173002041 | 12 |
| 120310119012009 | 12 | 120310119031003 | 12 | 120310119032006 | 12 | 120310173002015 | 12 |
| 120310119012001 | 12 | 120310119031012 | 12 | 120310119014016 | 12 | 120310173002039 | 12 |
| 120310119031006 | 12 | 120310119031014 | 12 | 120310119032004 | 12 | 120310173003023 | 12 |
| 120310119031005 | 12 | 120310120002006 | 12 | 120310119032005 | 12 | 120310173002008 | 12 |
| 120310119031022 | 12 | 120310120003018 | 12 | 120310119041005 | 12 | 120310173003026 | 12 |
| 120310119031007 | 12 | 120310120003017 | 12 | 120310119014017 | 12 | 120310173002009 | 12 |
| 120310119031002 | 12 | 120310120002017 | 12 | 120310119041007 | 12 | 120310173003025 | 12 |
| 120310119031001 | 12 | 120310120002007 | 12 | 120310119041006 | 12 | 120310173002042 | 12 |
| 120310119011046 | 12 | 120310120002018 | 12 | 120310119041008 | 12 | 120310173003059 | 12 |
| 120310119012002 | 12 | 120310120002021 | 12 | 120310119042004 | 12 | 120310173002006 | 12 |
| 120310119012003 | 12 | 120310120002008 | 12 | 120310119042002 | 12 | 120310173002005 | 12 |
| 120310119011010 | 12 | 120310120002019 | 12 | 120310119042000 | 12 | 120310173004062 | 12 |
| 120310119012022 | 12 | 120310120002003 | 12 | 120310119041004 | 12 | 120310173004061 | 12 |
| 120310119012004 | 12 | 120310120002005 | 12 | 120310119041003 | 12 | 120310173004063 | 12 |
| 120310119013008 | 12 | 120310120002004 | 12 | 120310119032012 | 12 | 120310173004058 | 12 |
| 120310119013011 | 12 | 120310120003021 | 12 | 120310119032001 | 12 | 120310173004014 | 12 |
| 120310119012000 | 12 | 120310120003020 | 12 | 120310173004021 | 12 | 120310173004015 | 12 |
| 120310119013010 | 12 | 120310120003016 | 12 | 120310173004022 | 12 | 120310173001044 | 12 |
| 120310119013009 | 12 | 120310120002020 | 12 | 120310173004012 | 12 | 120310173001043 | 12 |
| 120310119013023 | 12 | 120310120002015 | 12 | 120310173004003 | 12 | 120310173004013 | 12 |
| 120310119013007 | 12 | 120310120002016 | 12 | 120310173004004 | 12 | 120310173004016 | 12 |
| 120310119013005 | 12 | 120310120002002 | 12 | 120310173004023 | 12 | 120310173004060 | 12 |
| 120310119013006 | 12 | 120310120003010 | 12 | 120310173004071 | 12 | 120310173004017 | 12 |
| 120310106011018 | 12 | 120310120003011 | 12 | 120310173004025 | 12 | 120310173001010 | 12 |
| 120310106021008 | 12 | 120310120003025 | 12 | 120310173004007 | 12 | 120310173003001 | 12 |
| 120310106011013 | 12 | 120310120003024 | 12 | 120310173004011 | 12 | 120310173003002 | 12 |
| 120310106011008 | 12 | 120310120003023 | 12 | 120310173004069 | 12 | 120310173004072 | 12 |
| 120310106021016 | 12 | 120310120003022 | 12 | 120310173004033 | 12 | 120310173004065 | 12 |
| 120310106021018 | 12 | 120310120003009 | 12 | 120310173004034 | 12 | 120310173004064 | 12 |
| 120310106021017 | 12 | 120310127031015 | 12 | 120310173004068 | 12 | 120310173004052 | 12 |
| 120310106011007 | 12 | 120310127031016 | 12 | 120310173004044 | 12 | 120310173003000 | 12 |
| 120310106021014 | 12 | 120310127031018 | 12 | 120310173004046 | 12 | 120310173004070 | 12 |
| 120310106021015 | 12 | 120310127031029 | 12 | 120310173004024 | 12 | 120310173004051 | 12 |
| 120310106021013 | 12 | 120310127031001 | 12 | 120310173004036 | 12 | 120310173004059 | 12 |
| 120310106011011 | 12 | 120310127031009 | 12 | 120310173004028 | 12 | 120310173004057 | 12 |
| 120310106011009 | 12 | 120310127031008 | 12 | 120310173004029 | 12 | 120310173004056 | 12 |
| 120310106011010 | 12 | 120310127031021 | 12 | 120310173004026 | 12 | 120310173004066 | 12 |
| 120310106011015 | 12 | 120310127031002 | 12 | 120310173004027 | 12 | 120310173004053 | 12 |
| 120310106011014 | 12 | 120310127031006 | 12 | 120310173004035 | 12 | 120310173004067 | 12 |
| 120310106011012 | 12 | 120310127031010 | 12 | 120310173004005 | 12 | 120310173004055 | 12 |
| 120310117001038 | 12 | 120310127031000 | 12 | 120310173004010 | 12 | 120310173004054 | 12 |
| 120310117001037 | 12 | 120310127033013 | 12 | 120310173004006 | 12 | 120310173004039 | 12 |
| 120310117001030 | 12 | 120310127022006 | 12 | 120310173004008 | 12 | 120310173004038 | 12 |
| 120310117001036 | 12 | 120310127022000 | 12 | 120310173004009 | 12 | 120310173004018 | 12 |
| 120310117001035 | 12 | 120310127033012 | 12 | 120310173004047 | 12 | 120310173004040 | 12 |
| 120310117001031 | 12 | 120310127033014 | 12 | 120310173004049 | 12 | 120310173004037 | 12 |
| 120310117001032 | 12 | 120310127033008 | 12 | 120310173004001 | 12 | 120310173004019 | 12 |
| 120310117001029 | 12 | 120310127033009 | 12 | 120310173004048 | 12 | 120310173004020 | 12 |
| 120310106011006 | 12 | 120310127033015 | 12 | 120310173004000 | 12 | 120310173004043 | 12 |
| 120310106011005 | 12 | 120310127033016 | 12 | 120310173002007 | 12 | 120310173004042 | 12 |
| 120310106021011 | 12 | 120310127033011 | 12 | 120310173004045 | 12 | 120310173004041 | 12 |
| 120310106021012 | 12 | 120310127033010 | 12 | 120310173001035 | 12 | 120310173004030 | 12 |
| 120310106011001 | 12 | 120310119051004 | 12 | 120310173004050 | 12 | 120310173004031 | 12 |
| 120310106021006 | 12 | 120310119051009 | 12 | 120310173001003 | 12 | 120310173004032 | 12 |
| 120310106021009 | 12 | 120310106011000 | 12 | 120310173001034 | 12 | 120310173004002 | 12 |
| 120310106021005 | 12 | 120310106021032 | 12 | 120310173001009 | 12 | 120310137233028 | 12 |
| 120310106021034 | 12 | 120310106021033 | 12 | 120310173001008 | 12 | 120310137233023 | 12 |

Second Revised Exhibit 5

2nd Rev Census Tracts

November 4, 2022, Ex. 6, Floor 301

Page 38 of 47

| | | | | | | | |
|-----------------|----|-----------------|----|-----------------|----|-----------------|----|
| 120310173002014 | 12 | 120310137234012 | 12 | 120310137233013 | 12 | 120310120002010 | 12 |
| 120310173002040 | 12 | 120310137234004 | 12 | 120310137233019 | 12 | 120310120002001 | 12 |
| 120310173002022 | 12 | 120310137322005 | 12 | 120310137233024 | 12 | 120310120002000 | 12 |
| 120310173002021 | 12 | 120310137322002 | 12 | 120310137233014 | 12 | 120310120002012 | 12 |
| 120310173002019 | 12 | 120310137322001 | 12 | 120310137233015 | 12 | 120310120003003 | 12 |
| 120310173002024 | 12 | 120310137331008 | 12 | 120310137233018 | 12 | 120310140012028 | 13 |
| 120310173002027 | 12 | 120310137322000 | 12 | 120310137233030 | 12 | 120310141042005 | 13 |
| 120310173002046 | 12 | 120310127022010 | 12 | 120310137233017 | 12 | 120310141042002 | 13 |
| 120310173002016 | 12 | 120310127022007 | 12 | 120310137233021 | 12 | 120310140012025 | 13 |
| 120310173002036 | 12 | 120310127022011 | 12 | 120310137233016 | 12 | 120310140012022 | 13 |
| 120310173002033 | 12 | 120310119042003 | 12 | 120310137233022 | 12 | 120310140012018 | 13 |
| 120310173002028 | 12 | 120310173003013 | 12 | 120310137233020 | 12 | 120310140012027 | 13 |
| 120310173002035 | 12 | 120310173003060 | 12 | 120310137233033 | 12 | 120310141042001 | 13 |
| 120310173002037 | 12 | 120310173003051 | 12 | 120310137233012 | 12 | 120310140012026 | 13 |
| 120310173002034 | 12 | 120310173003008 | 12 | 120310119032013 | 12 | 120310140012020 | 13 |
| 120310173002048 | 12 | 120310173003058 | 12 | 120310119032011 | 12 | 120310140012021 | 13 |
| 120310173002038 | 12 | 120310173003057 | 12 | 120310119041000 | 12 | 120310140012019 | 13 |
| 120310173002032 | 12 | 120310173003061 | 12 | 120310119041001 | 12 | 120310141042000 | 13 |
| 120310173002031 | 12 | 120310173003062 | 12 | 120310119041002 | 12 | 120310140012015 | 13 |
| 120310173002003 | 12 | 120310173003049 | 12 | 120310119032007 | 12 | 120310140012012 | 13 |
| 120310173002017 | 12 | 120310173003048 | 12 | 120310119032008 | 12 | 120310140012014 | 13 |
| 120310173002004 | 12 | 120310173003050 | 12 | 120310119032010 | 12 | 120310140012013 | 13 |
| 120310173002047 | 12 | 120310173003018 | 12 | 120310119032000 | 12 | 120310140012009 | 13 |
| 120310173002020 | 12 | 120310173003017 | 12 | 120310119014015 | 12 | 120310140012006 | 13 |
| 120310173002044 | 12 | 120310173003011 | 12 | 120310119014009 | 12 | 120310140012003 | 13 |
| 120310173002043 | 12 | 120310173003063 | 12 | 120310119014014 | 12 | 120310140012008 | 13 |
| 120310173002025 | 12 | 120310173003047 | 12 | 120310119014028 | 12 | 120310140012007 | 13 |
| 120310173002026 | 12 | 120310173003009 | 12 | 120310119014027 | 12 | 120310140012002 | 13 |
| 120310173002018 | 12 | 120310173003006 | 12 | 120310119014000 | 12 | 120310140012001 | 13 |
| 120310173002045 | 12 | 120310173003010 | 12 | 120310119014001 | 12 | 120310140011044 | 13 |
| 120310173002023 | 12 | 120310173003019 | 12 | 120310119014002 | 12 | 120310140011033 | 13 |
| 120310173002029 | 12 | 120310173003054 | 12 | 120310119014026 | 12 | 120310140011004 | 13 |
| 120310137332013 | 12 | 120310173003052 | 12 | 120310119014004 | 12 | 120310140011032 | 13 |
| 120310137332015 | 12 | 120310173003046 | 12 | 120310119014010 | 12 | 120310140012000 | 13 |
| 120310173002010 | 12 | 120310173003053 | 12 | 120310119014019 | 12 | 120310140011003 | 13 |
| 120310173002011 | 12 | 120310173003045 | 12 | 120310119014020 | 12 | 120310140011050 | 13 |
| 120310173002012 | 12 | 120310173003005 | 12 | 120310119014025 | 12 | 120310140011051 | 13 |
| 120310173002013 | 12 | 120310173003012 | 12 | 120310119014024 | 12 | 120310140011002 | 13 |
| 120310137322012 | 12 | 120310173003016 | 12 | 120310119014008 | 12 | 120310140011001 | 13 |
| 120310137332014 | 12 | 120310173003007 | 12 | 120310119014021 | 12 | 120310140011052 | 13 |
| 120310137322011 | 12 | 120310173003004 | 12 | 120310119014022 | 12 | 120310140011019 | 13 |
| 120310137332012 | 12 | 120310173003015 | 12 | 120310119014003 | 12 | 120310140011020 | 13 |
| 120310137332011 | 12 | 120310173003003 | 12 | 120310119014023 | 12 | 120310140011012 | 13 |
| 120310137332009 | 12 | 120310173003055 | 12 | 120310119014007 | 12 | 120310140011013 | 13 |
| 120310137332008 | 12 | 120310173003044 | 12 | 120310119014005 | 12 | 120310140011008 | 13 |
| 120310137332010 | 12 | 120310173003056 | 12 | 120310106021023 | 12 | 120310139051040 | 13 |
| 120310137332005 | 12 | 120310173003039 | 12 | 120310106021022 | 12 | 120310139051033 | 13 |
| 120310137332007 | 12 | 120310173003040 | 12 | 120310106021026 | 12 | 120310140011000 | 13 |
| 120310137332006 | 12 | 120310173003043 | 12 | 120310106021020 | 12 | 120310139051032 | 13 |
| 120310137233032 | 12 | 120310173003034 | 12 | 120310106021024 | 12 | 120310139051025 | 13 |
| 120310137233029 | 12 | 120310173003037 | 12 | 120310106021021 | 12 | 120310139051000 | 13 |
| 120310137232002 | 12 | 120310173003042 | 12 | 120310106011017 | 12 | 120319900000004 | 13 |
| 120310137232000 | 12 | 120310173003033 | 12 | 120310119014011 | 12 | 120319900000006 | 13 |
| 120310137234013 | 12 | 120310173003036 | 12 | 120310119014006 | 12 | 120319900000005 | 13 |
| 120310137234011 | 12 | 120310173003064 | 12 | 120310119015004 | 12 | 120310139053009 | 13 |
| 120310137234008 | 12 | 120310173003041 | 12 | 120310119015006 | 12 | 120310139053000 | 13 |
| 120310137234002 | 12 | 120310173003032 | 12 | 120310119014013 | 12 | 120319900000002 | 13 |
| 120310137234001 | 12 | 120310173003031 | 12 | 120310119015007 | 12 | 120310138001000 | 13 |
| 120310137322013 | 12 | 120310173003038 | 12 | 120310119015003 | 12 | 120310138001001 | 13 |
| 120310137322010 | 12 | 120310173003035 | 12 | 120310119015001 | 12 | 120319900000003 | 13 |
| 120310137322004 | 12 | 120310173003030 | 12 | 120310119015005 | 12 | 120310139053002 | 13 |
| 120310173002030 | 12 | 120310173003020 | 12 | 120310119015002 | 12 | 120310139063004 | 13 |
| 120310137322006 | 12 | 120310173003021 | 12 | 120310119053007 | 12 | 120310139063006 | 13 |
| 120310137322007 | 12 | 120310173003014 | 12 | 120310119053009 | 12 | 120310139043016 | 13 |
| 120310137322003 | 12 | 120310173003027 | 12 | 120310119013002 | 12 | 120310139043000 | 13 |
| 120310137331007 | 12 | 120310173003028 | 12 | 120310119013013 | 12 | 120310139063002 | 13 |
| 120310137322008 | 12 | 120310173003022 | 12 | 120310119013001 | 12 | 120310139063003 | 13 |
| 120310137322009 | 12 | 120310173003029 | 12 | 120310120002014 | 12 | 120310139063001 | 13 |
| 120310137234009 | 12 | 120310173003024 | 12 | 120310120002011 | 12 | 120310138001033 | 13 |
| 120310137234010 | 12 | 120310137233031 | 12 | 120310120002009 | 12 | 120310139063000 | 13 |

Second Revised Exhibit 5

2nd Rev Census Tracts

November 4, 2022, Ex. 6, P. 302

Page 39 of 47

| | | | | | | | |
|-----------------|----|-----------------|----|-----------------|----|-----------------|----|
| 120310138001039 | 13 | 120310141013004 | 13 | 120310140011041 | 13 | 120310139061028 | 13 |
| 120310139063007 | 13 | 120310140021027 | 13 | 120310140011042 | 13 | 120310139061020 | 13 |
| 120310139053001 | 13 | 120310141013003 | 13 | 120310140011053 | 13 | 120310139061035 | 13 |
| 120310138001022 | 13 | 120310141013023 | 13 | 120310140011036 | 13 | 120310139061016 | 13 |
| 120310138001018 | 13 | 120310141013022 | 13 | 120310140013007 | 13 | 120310139061019 | 13 |
| 120310138001016 | 13 | 120310141013007 | 13 | 120310140013008 | 13 | 120310139061017 | 13 |
| 120310138001021 | 13 | 120310140021039 | 13 | 120310140013002 | 13 | 120310139061010 | 13 |
| 120310138001020 | 13 | 120310140021028 | 13 | 120310140013001 | 13 | 120310139061003 | 13 |
| 120310138001043 | 13 | 120310140021029 | 13 | 120310140013000 | 13 | 120310139061002 | 13 |
| 120310138001025 | 13 | 120310142044001 | 13 | 120310140012016 | 13 | 120310139061009 | 13 |
| 120310138001017 | 13 | 120310142044000 | 13 | 120310140012011 | 13 | 120310139061008 | 13 |
| 120310138001023 | 13 | 120310141013012 | 13 | 120310140012010 | 13 | 120310139061011 | 13 |
| 120310138001024 | 13 | 120310141013001 | 13 | 120310140012005 | 13 | 120310139061004 | 13 |
| 120310138001006 | 13 | 120310141013019 | 13 | 120310140012004 | 13 | 120310139061005 | 13 |
| 120310138001052 | 13 | 120310141013017 | 13 | 120310140011035 | 13 | 120310139061027 | 13 |
| 120310138001054 | 13 | 120310141013018 | 13 | 120310140011049 | 13 | 120310139061030 | 13 |
| 120310138001053 | 13 | 120310141013006 | 13 | 120310140011024 | 13 | 120310139061024 | 13 |
| 120310138001004 | 13 | 120310141013016 | 13 | 120310140011045 | 13 | 120310139061029 | 13 |
| 120310138001002 | 13 | 120310142041005 | 13 | 120310140011043 | 13 | 120310139061025 | 13 |
| 120310138001026 | 13 | 120310142041004 | 13 | 120310140011034 | 13 | 120310139061026 | 13 |
| 120310138001045 | 13 | 120310142041003 | 13 | 120310140011030 | 13 | 120310139061023 | 13 |
| 120310138001027 | 13 | 120310141013013 | 13 | 120310140011031 | 13 | 120310139061021 | 13 |
| 120310138001044 | 13 | 120310141013015 | 13 | 120310140011014 | 13 | 120310139061022 | 13 |
| 120310138001035 | 13 | 120310141013014 | 13 | 120310140011027 | 13 | 120310139061018 | 13 |
| 120310138001036 | 13 | 120310141011030 | 13 | 120310140011025 | 13 | 120310139051012 | 13 |
| 120310138001038 | 13 | 120310141011026 | 13 | 120310140011022 | 13 | 120310139051011 | 13 |
| 120310138001029 | 13 | 120310141011027 | 13 | 120310139061038 | 13 | 120310139051008 | 13 |
| 120310138001034 | 13 | 120310141011024 | 13 | 120310139061031 | 13 | 120310139051007 | 13 |
| 120310138001028 | 13 | 120310142041006 | 13 | 120310139061037 | 13 | 120310139051028 | 13 |
| 120310138001013 | 13 | 120310142041012 | 13 | 120310139061041 | 13 | 120310139051029 | 13 |
| 120310138001008 | 13 | 120310142041008 | 13 | 120310140011029 | 13 | 120310139051021 | 13 |
| 120310139012005 | 13 | 120310142052024 | 13 | 120310140011021 | 13 | 120310139051020 | 13 |
| 120310139012004 | 13 | 120310142041018 | 13 | 120310140011046 | 13 | 120310139051030 | 13 |
| 120310138001047 | 13 | 120310142041009 | 13 | 120310140011015 | 13 | 120310139051027 | 13 |
| 120310138001048 | 13 | 120310142052017 | 13 | 120310140011016 | 13 | 120310139051031 | 13 |
| 120310138001046 | 13 | 120310142052016 | 13 | 120310140011047 | 13 | 120310139051026 | 13 |
| 120310138001019 | 13 | 120310142041017 | 13 | 120310140011048 | 13 | 120310139051022 | 13 |
| 120310138001056 | 13 | 120310142041007 | 13 | 120310140011018 | 13 | 120310139051019 | 13 |
| 120310138001051 | 13 | 120310142041015 | 13 | 120310140011017 | 13 | 120310139051023 | 13 |
| 120310138001055 | 13 | 120310142041028 | 13 | 120310140011011 | 13 | 120310139051024 | 13 |
| 120310138001050 | 13 | 120310142041014 | 13 | 120310139051041 | 13 | 120310139051018 | 13 |
| 120310139012016 | 13 | 120310142041010 | 13 | 120310139051037 | 13 | 120310139051017 | 13 |
| 120310139012019 | 13 | 120310142041021 | 13 | 120310139051036 | 13 | 120310139051013 | 13 |
| 120310139012021 | 13 | 120310142052006 | 13 | 120310140011010 | 13 | 120310139051010 | 13 |
| 120310139011006 | 13 | 120310142052005 | 13 | 120310140011007 | 13 | 120310139051004 | 13 |
| 120310139012018 | 13 | 120310142052004 | 13 | 120310140011009 | 13 | 120310139051014 | 13 |
| 120310139012031 | 13 | 120310142051038 | 13 | 120310140011006 | 13 | 120310139051009 | 13 |
| 120310139011009 | 13 | 120310142051039 | 13 | 120310140011005 | 13 | 120310139051015 | 13 |
| 120310139012020 | 13 | 120310142051028 | 13 | 120310139051035 | 13 | 120310139051016 | 13 |
| 120310139012022 | 13 | 120310142051027 | 13 | 120310139051039 | 13 | 120310139051002 | 13 |
| 120310139012026 | 13 | 120310142051030 | 13 | 120310139051038 | 13 | 120310139051001 | 13 |
| 120310139012024 | 13 | 120310142051029 | 13 | 120310139051034 | 13 | 120310139061007 | 13 |
| 120310139041011 | 13 | 120310142041002 | 13 | 120310139022008 | 13 | 120310139053027 | 13 |
| 120310139041008 | 13 | 120310140021022 | 13 | 120310139022009 | 13 | 120310139051006 | 13 |
| 120310139012025 | 13 | 120310140011038 | 13 | 120310139022010 | 13 | 120310139053030 | 13 |
| 120310139012027 | 13 | 120310140011037 | 13 | 120310139022016 | 13 | 120310139053023 | 13 |
| 120310139042004 | 13 | 120310140021000 | 13 | 120310139022015 | 13 | 120310139052014 | 13 |
| 120310139041010 | 13 | 120310140021001 | 13 | 120310139022012 | 13 | 120310139053026 | 13 |
| 120310139042001 | 13 | 120310139022018 | 13 | 120310139022013 | 13 | 120310139053025 | 13 |
| 120310139042000 | 13 | 120310139022017 | 13 | 120310139022001 | 13 | 120310139052013 | 13 |
| 120310141013021 | 13 | 120310140011026 | 13 | 120310139023007 | 13 | 120310139051005 | 13 |
| 120310141013009 | 13 | 120310140011023 | 13 | 120310139023004 | 13 | 120310139053028 | 13 |
| 120310141013020 | 13 | 120310140011028 | 13 | 120310139023008 | 13 | 120310139053022 | 13 |
| 120310141013011 | 13 | 120310139061039 | 13 | 120310139022011 | 13 | 120310139053019 | 13 |
| 120310143411022 | 13 | 120310139061033 | 13 | 120310139022000 | 13 | 120310139051003 | 13 |
| 120310141013010 | 13 | 120310139061032 | 13 | 120310139023006 | 13 | 120310139053029 | 13 |
| 120310141013008 | 13 | 120310140013003 | 13 | 120310139061036 | 13 | 120310139053021 | 13 |
| 120310141012019 | 13 | 120310140013004 | 13 | 120310139061034 | 13 | 120310139053020 | 13 |
| 120310141013000 | 13 | 120310140011039 | 13 | 120310139022014 | 13 | 120310139053010 | 13 |
| 120310141012018 | 13 | 120310140011040 | 13 | 120310139061040 | 13 | 120310139053024 | 13 |

Second Revised Exhibit 5

2nd Rev Census Tracts

November 4, 2022, Ex. 6, Floor 303

Page 40 of 47

| | | | | | | | |
|-----------------|----|-----------------|----|-----------------|----|-----------------|----|
| 120310139052012 | 13 | 120310139022024 | 13 | 120310141031011 | 13 | 120310141012026 | 13 |
| 120310139053018 | 13 | 120310139022023 | 13 | 120310141031022 | 13 | 120310141011017 | 13 |
| 120310139053013 | 13 | 120310140021002 | 13 | 120310141031016 | 13 | 120310143313008 | 13 |
| 120310139053014 | 13 | 120310140021005 | 13 | 120310141031040 | 13 | 120310143313000 | 13 |
| 120310139053015 | 13 | 120310140021003 | 13 | 120310141031010 | 13 | 120310143313001 | 13 |
| 120310139053004 | 13 | 120310139022019 | 13 | 120310141031021 | 13 | 120310143423000 | 13 |
| 120310139053016 | 13 | 120310139021011 | 13 | 120310141031018 | 13 | 120310143423002 | 13 |
| 120310139053008 | 13 | 120310139021014 | 13 | 120310141011006 | 13 | 120310143423001 | 13 |
| 120310139053017 | 13 | 120310139021016 | 13 | 120310141011039 | 13 | 120310143411019 | 13 |
| 120310139053012 | 13 | 120310139021010 | 13 | 120310141011036 | 13 | 120310144083004 | 13 |
| 120310139053011 | 13 | 120310139021022 | 13 | 120310142041001 | 13 | 120310144083005 | 13 |
| 120310139012002 | 13 | 120310139021046 | 13 | 120310141011038 | 13 | 120310144083006 | 13 |
| 120310139012009 | 13 | 120310139021023 | 13 | 120310141011035 | 13 | 120310144083002 | 13 |
| 120310139012023 | 13 | 120310139021015 | 13 | 120310141011034 | 13 | 120310143311004 | 13 |
| 120310139012011 | 13 | 120310141011025 | 13 | 120310141011037 | 13 | 120310143311003 | 13 |
| 120310139012010 | 13 | 120310141011019 | 13 | 120310141011031 | 13 | 120310143311006 | 13 |
| 120310139012003 | 13 | 120310141011021 | 13 | 120310141011028 | 13 | 120310143311001 | 13 |
| 120310139012001 | 13 | 120310141011020 | 13 | 120310141011029 | 13 | 120310143311000 | 13 |
| 120310139012000 | 13 | 120310141011016 | 13 | 120310141011032 | 13 | 120310143411033 | 13 |
| 120310139012008 | 13 | 120310141011015 | 13 | 120310141011033 | 13 | 120310144083003 | 13 |
| 120310141011000 | 13 | 120310141012012 | 13 | 120310141032029 | 13 | 120310144083001 | 13 |
| 120310141031013 | 13 | 120310141012010 | 13 | 120310141032018 | 13 | 120310144081013 | 13 |
| 120310141031014 | 13 | 120310141012011 | 13 | 120310142041020 | 13 | 120310144081006 | 13 |
| 120310141031001 | 13 | 120310141011012 | 13 | 120310142041000 | 13 | 120310144081005 | 13 |
| 120310141031015 | 13 | 120310141011011 | 13 | 120310142051009 | 13 | 120310144083000 | 13 |
| 120310140013005 | 13 | 120310141011009 | 13 | 120310141032057 | 13 | 120310143411032 | 13 |
| 120310141031002 | 13 | 120310141011008 | 13 | 120310141032044 | 13 | 120310144081004 | 13 |
| 120310141031003 | 13 | 120310141012008 | 13 | 120310141032056 | 13 | 120310138001011 | 13 |
| 120310141031007 | 13 | 120310141012001 | 13 | 120310141032045 | 13 | 120310138001037 | 13 |
| 120310141031006 | 13 | 120310141012002 | 13 | 120310142051010 | 13 | 120310138001030 | 13 |
| 120310141031004 | 13 | 120310140021038 | 13 | 120310142051008 | 13 | 120310138001031 | 13 |
| 120310141031000 | 13 | 120310141012009 | 13 | 120310142051026 | 13 | 120310138001032 | 13 |
| 120310140013006 | 13 | 120310141012000 | 13 | 120310142051011 | 13 | 120310138001040 | 13 |
| 120310140012029 | 13 | 120310141011002 | 13 | 120310141032055 | 13 | 120310138001049 | 13 |
| 120310140012024 | 13 | 120310141011005 | 13 | 120310141032046 | 13 | 120310138001009 | 13 |
| 120310140012023 | 13 | 120310141011003 | 13 | 120310142051007 | 13 | 120310138001012 | 13 |
| 120310140012017 | 13 | 120310141011004 | 13 | 120310141032054 | 13 | 120310138001005 | 13 |
| 120310140021025 | 13 | 120310141011001 | 13 | 120310141032047 | 13 | 120310138001014 | 13 |
| 120310140021024 | 13 | 120310141011023 | 13 | 120310141032043 | 13 | 120310138001007 | 13 |
| 120310140021008 | 13 | 120310141011013 | 13 | 120310141032030 | 13 | 120310138001015 | 13 |
| 120310140021012 | 13 | 120310141011014 | 13 | 120310141032042 | 13 | 120310138001003 | 13 |
| 120310140021020 | 13 | 120310141011010 | 13 | 120310141032031 | 13 | 120310138001010 | 13 |
| 120310140021040 | 13 | 120310141011022 | 13 | 120310141032028 | 13 | 120310142042029 | 13 |
| 120310140021015 | 13 | 120310141032017 | 13 | 120310141032019 | 13 | 120310142033029 | 13 |
| 120310140021019 | 13 | 120310141032006 | 13 | 120310141032041 | 13 | 120310142042026 | 13 |
| 120310139021017 | 13 | 120310141032005 | 13 | 120310141032032 | 13 | 120310142033014 | 13 |
| 120310139021021 | 13 | 120310141031036 | 13 | 120310141032040 | 13 | 120310142033025 | 13 |
| 120310140021011 | 13 | 120310141031035 | 13 | 120310141032033 | 13 | 120310142033024 | 13 |
| 120310140021016 | 13 | 120310141011007 | 13 | 120310141032020 | 13 | 120310142033023 | 13 |
| 120310140021034 | 13 | 120310141031033 | 13 | 120310141032027 | 13 | 120310142033020 | 13 |
| 120310140021010 | 13 | 120310141031030 | 13 | 120310141032021 | 13 | 120310142033007 | 13 |
| 120310140021017 | 13 | 120310141031031 | 13 | 120310141012020 | 13 | 120310142033021 | 13 |
| 120310140021033 | 13 | 120310141031012 | 13 | 120310141012021 | 13 | 120310142033022 | 13 |
| 120310140021035 | 13 | 120310141031032 | 13 | 120310141012022 | 13 | 120310142032022 | 13 |
| 120310140021032 | 13 | 120310141032007 | 13 | 120310141013002 | 13 | 120310142032020 | 13 |
| 120310140021030 | 13 | 120310141032016 | 13 | 120310141013005 | 13 | 120310142032021 | 13 |
| 120310140021031 | 13 | 120310141032004 | 13 | 120310141012023 | 13 | 120310142032018 | 13 |
| 120310140021023 | 13 | 120310141031037 | 13 | 120310141012024 | 13 | 120310142032019 | 13 |
| 120310140021004 | 13 | 120310141032015 | 13 | 120310141012017 | 13 | 120310142032015 | 13 |
| 120310140021013 | 13 | 120310141032008 | 13 | 120310141012005 | 13 | 120310142032000 | 13 |
| 120310140021009 | 13 | 120310141032014 | 13 | 120310141012016 | 13 | 120310142033005 | 13 |
| 120310140021041 | 13 | 120310141032009 | 13 | 120310141012015 | 13 | 120310142033010 | 13 |
| 120310140021014 | 13 | 120310141032003 | 13 | 120310141012004 | 13 | 120310142042018 | 13 |
| 120310140021018 | 13 | 120310141031034 | 13 | 120310141012003 | 13 | 120310142042011 | 13 |
| 120310140021036 | 13 | 120310141032002 | 13 | 120310141012014 | 13 | 120310142033004 | 13 |
| 120310140021007 | 13 | 120310141031026 | 13 | 120310141012006 | 13 | 120310142033012 | 13 |
| 120310139022020 | 13 | 120310141031029 | 13 | 120310141012013 | 13 | 120310142033003 | 13 |
| 120310139022022 | 13 | 120310141031027 | 13 | 120310141012007 | 13 | 120310142033002 | 13 |
| 120310140021006 | 13 | 120310141031028 | 13 | 120310141011018 | 13 | 120310142033013 | 13 |
| 120310139022021 | 13 | 120310141031017 | 13 | 120310141012025 | 13 | 120310142033011 | 13 |

Second Revised Exhibit 5

2nd Rev Census Tracts

November 4, 2022, Ex. 6, Pl. 304

Page 41 of 47

| | | | | | | | |
|-----------------|----|-----------------|----|-----------------|----|-----------------|----|
| 120310142033008 | 13 | 120310142032007 | 13 | 120310142061005 | 13 | 120310141041005 | 13 |
| 120310142033019 | 13 | 120310142032002 | 13 | 120310142061004 | 13 | 120310141041021 | 13 |
| 120310142033006 | 13 | 120310142031032 | 13 | 120310142052029 | 13 | 120310141041006 | 13 |
| 120310142033015 | 13 | 120310142031031 | 13 | 120310142052021 | 13 | 120310142061001 | 13 |
| 120310142033016 | 13 | 120310142031036 | 13 | 120310142052028 | 13 | 120310142053000 | 13 |
| 120310142033009 | 13 | 120310142031029 | 13 | 120310142053011 | 13 | 120310142051000 | 13 |
| 120310142033017 | 13 | 120310142031018 | 13 | 120310142053008 | 13 | 120310141032013 | 13 |
| 120310142033001 | 13 | 120310142031019 | 13 | 120310142061003 | 13 | 120310141032010 | 13 |
| 120310142033000 | 13 | 120310142031028 | 13 | 120310142053012 | 13 | 120310141032012 | 13 |
| 120310142033018 | 13 | 120310142031030 | 13 | 120310142061002 | 13 | 120310141032011 | 13 |
| 120310142031034 | 13 | 120310142031024 | 13 | 120310142061017 | 13 | 120310141032001 | 13 |
| 120310142031033 | 13 | 120310142031025 | 13 | 120310142053013 | 13 | 120310141031039 | 13 |
| 120310142031017 | 13 | 120310142031035 | 13 | 120310142053009 | 13 | 120310141032000 | 13 |
| 120310142042010 | 13 | 120310142031026 | 13 | 120310142053010 | 13 | 120310141031038 | 13 |
| 120310142042000 | 13 | 120310142031027 | 13 | 120310142052012 | 13 | 120310141032023 | 13 |
| 120310142061047 | 13 | 120310142031023 | 13 | 120310142052011 | 13 | 120310141041018 | 13 |
| 120310142031005 | 13 | 120310142031020 | 13 | 120310142053007 | 13 | 120310141041016 | 13 |
| 120310142061048 | 13 | 120310142031014 | 13 | 120310142053004 | 13 | 120310141041017 | 13 |
| 120310142061049 | 13 | 120310142031010 | 13 | 120310142052000 | 13 | 120310141041014 | 13 |
| 120310142061050 | 13 | 120310142031021 | 13 | 120310142053003 | 13 | 120310141041015 | 13 |
| 120310142061046 | 13 | 120310142031022 | 13 | 120310142051035 | 13 | 120310141041009 | 13 |
| 120310142061026 | 13 | 120310142031013 | 13 | 120310142053006 | 13 | 120310141041010 | 13 |
| 120310142061045 | 13 | 120310142031012 | 13 | 120310142053005 | 13 | 120310141031025 | 13 |
| 120310142061027 | 13 | 120310142031011 | 13 | 120310142053001 | 13 | 120310141031023 | 13 |
| 120310142061025 | 13 | 120310142031009 | 13 | 120310142053002 | 13 | 120310141031024 | 13 |
| 120310142061010 | 13 | 120310142031008 | 13 | 120310142051037 | 13 | 120310141031020 | 13 |
| 120310142061008 | 13 | 120310142031003 | 13 | 120310142051036 | 13 | 120310141031019 | 13 |
| 120310142061024 | 13 | 120310142031006 | 13 | 120310142051025 | 13 | 120310141042017 | 13 |
| 120310142061011 | 13 | 120310142031001 | 13 | 120310142051012 | 13 | 120310141042016 | 13 |
| 120310142061044 | 13 | 120310142031007 | 13 | 120310142051014 | 13 | 120310141042021 | 13 |
| 120310142061028 | 13 | 120310142031002 | 13 | 120310142051013 | 13 | 120310141042020 | 13 |
| 120310142061043 | 13 | 120310142061038 | 13 | 120310141032053 | 13 | 120310141041012 | 13 |
| 120310142061029 | 13 | 120310142061037 | 13 | 120310142051006 | 13 | 120310141041011 | 13 |
| 120310142061023 | 13 | 120310142061034 | 13 | 120310141032058 | 13 | 120310141042019 | 13 |
| 120310142061012 | 13 | 120310142061033 | 13 | 120310141032052 | 13 | 120310141042015 | 13 |
| 120310142061022 | 13 | 120310142061000 | 13 | 120310142051015 | 13 | 120310141042018 | 13 |
| 120310142061013 | 13 | 120310142031000 | 13 | 120310142051005 | 13 | 120310141041007 | 13 |
| 120310142031004 | 13 | 120310142052032 | 13 | 120310142051016 | 13 | 120310141041008 | 13 |
| 120310142061041 | 13 | 120310142052025 | 13 | 120310142051004 | 13 | 120310141041004 | 13 |
| 120310142031016 | 13 | 120310142061007 | 13 | 120310141032059 | 13 | 120310141041002 | 13 |
| 120310142031015 | 13 | 120310142052031 | 13 | 120310141032060 | 13 | 120310141041001 | 13 |
| 120310142061042 | 13 | 120310142052018 | 13 | 120310141032051 | 13 | 120310141041000 | 13 |
| 120310142061030 | 13 | 120310142052015 | 13 | 120310141032048 | 13 | 120310141041013 | 13 |
| 120310142061035 | 13 | 120310142052026 | 13 | 120310141032039 | 13 | 120310141041003 | 13 |
| 120310142061031 | 13 | 120310142052019 | 13 | 120310141032034 | 13 | 120310141031009 | 13 |
| 120310142061021 | 13 | 120310142052023 | 13 | 120310141032049 | 13 | 120310141031008 | 13 |
| 120310142061014 | 13 | 120310142052033 | 13 | 120310141032038 | 13 | 120310141042012 | 13 |
| 120310142061020 | 13 | 120310142061006 | 13 | 120310141032026 | 13 | 120310141042011 | 13 |
| 120310142061015 | 13 | 120310142052034 | 13 | 120310141032035 | 13 | 120310141031005 | 13 |
| 120310142061040 | 13 | 120310142052030 | 13 | 120310141032025 | 13 | 120310141042008 | 13 |
| 120310142061039 | 13 | 120310142052027 | 13 | 120310141032022 | 13 | 120310141042007 | 13 |
| 120310142061036 | 13 | 120310142052020 | 13 | 120310141032050 | 13 | 120310141042013 | 13 |
| 120310142061032 | 13 | 120310142052022 | 13 | 120310141032037 | 13 | 120310141042010 | 13 |
| 120310142061019 | 13 | 120310142052007 | 13 | 120310141041024 | 13 | 120310141042014 | 13 |
| 120310142061016 | 13 | 120310142052003 | 13 | 120310141041023 | 13 | 120310141042009 | 13 |
| 120310142061018 | 13 | 120310142052008 | 13 | 120310141032036 | 13 | 120310141042006 | 13 |
| 120310142032012 | 13 | 120310142052002 | 13 | 120310141032024 | 13 | 120310141042004 | 13 |
| 120310142032011 | 13 | 120310142051031 | 13 | 120310141041020 | 13 | 120310141042003 | 13 |
| 120310142032017 | 13 | 120310142051024 | 13 | 120310141041019 | 13 | 120310143311005 | 13 |
| 120310142032005 | 13 | 120310142051032 | 13 | 120310142051020 | 13 | 120310143411004 | 13 |
| 120310142032004 | 13 | 120310142051023 | 13 | 120310142051017 | 13 | 120310143302005 | 13 |
| 120310142032006 | 13 | 120310142052009 | 13 | 120310142051003 | 13 | 120310143302008 | 13 |
| 120310142032003 | 13 | 120310142052014 | 13 | 120310142051018 | 13 | 120310143411018 | 13 |
| 120310142032013 | 13 | 120310142052013 | 13 | 120310141041027 | 13 | 120310143411017 | 13 |
| 120310142032010 | 13 | 120310142052010 | 13 | 120310142051002 | 13 | 120310143411014 | 13 |
| 120310142032016 | 13 | 120310142052001 | 13 | 120310141041026 | 13 | 120310143302001 | 13 |
| 120310142032014 | 13 | 120310142051033 | 13 | 120310142051019 | 13 | 120310143302006 | 13 |
| 120310142032009 | 13 | 120310142051022 | 13 | 120310142051001 | 13 | 120310143302002 | 13 |
| 120310142032008 | 13 | 120310142051034 | 13 | 120310141041022 | 13 | 120310143411007 | 13 |
| 120310142032001 | 13 | 120310142051021 | 13 | 120310141041025 | 13 | 120310143411008 | 13 |

Second Revised Exhibit 5

2nd Rev Census Tracts

November 4, 2022, Ex. 6, P. 302

Page 42 of 47

| | | | | | | | |
|-----------------|----|-----------------|----|-----------------|----|-----------------|----|
| 120310143411013 | 13 | 120310142034010 | 13 | 120310143313009 | 13 | 120310139011003 | 13 |
| 120310143411010 | 13 | 120310142034004 | 13 | 120310143313006 | 13 | 120310139061015 | 13 |
| 120310143411037 | 13 | 120310142034000 | 13 | 120310143313003 | 13 | 120310139061014 | 13 |
| 120310143411009 | 13 | 120310142034003 | 13 | 120310143411035 | 13 | 120310139061013 | 13 |
| 120310143411012 | 13 | 120310142043010 | 13 | 120310143411030 | 13 | 120310139061012 | 13 |
| 120310143411015 | 13 | 120310142033028 | 13 | 120310143411028 | 13 | 120310140021037 | 13 |
| 120310143411016 | 13 | 120310142033027 | 13 | 120310143411025 | 13 | 120310140021021 | 13 |
| 120310143411036 | 13 | 120310142033026 | 13 | 120310143411021 | 13 | 120310139011002 | 13 |
| 120310143411003 | 13 | 120310142042027 | 13 | 120310143411020 | 13 | 120310139011005 | 13 |
| 120310140021026 | 13 | 120310142042030 | 13 | 120310143411006 | 13 | 120310139011007 | 13 |
| 120310139021020 | 13 | 120310142042028 | 13 | 120310143411002 | 13 | 120310139011011 | 13 |
| 120310143411001 | 13 | 120310142042024 | 13 | 120310143411005 | 13 | 120310139011004 | 13 |
| 120310143411000 | 13 | 120310142042025 | 13 | 120310143411029 | 13 | 120310139011010 | 13 |
| 120310143302000 | 13 | 120310142043001 | 13 | 120310143411026 | 13 | 120310139011008 | 13 |
| 120310139021019 | 13 | 120310142043002 | 13 | 120310143411031 | 13 | 120310139011001 | 13 |
| 120310139012013 | 13 | 120310142044008 | 13 | 120310143411027 | 13 | 120310139011000 | 13 |
| 120310139012012 | 13 | 120310142044006 | 13 | 120310143411011 | 13 | 120310139042002 | 13 |
| 120310139021018 | 13 | 120310142044011 | 13 | 120310143411024 | 13 | 120310139043025 | 13 |
| 120310139012015 | 13 | 120310142044016 | 13 | 120310143411023 | 13 | 120310139042003 | 13 |
| 120310139012014 | 13 | 120310142044010 | 13 | 120310143422001 | 13 | 120310139062001 | 13 |
| 120310139012028 | 13 | 120310142044017 | 13 | 120310143302003 | 13 | 120310139043026 | 13 |
| 120310139012029 | 13 | 120310142044007 | 13 | 120310143302004 | 13 | 120310139043024 | 13 |
| 120310139012030 | 13 | 120310142044012 | 13 | 120310143422002 | 13 | 120310139012007 | 13 |
| 120310144081014 | 13 | 120310142044013 | 13 | 120310143422000 | 13 | 120310139041007 | 13 |
| 120310144081017 | 13 | 120310142044002 | 13 | 120310139021024 | 13 | 120310139041005 | 13 |
| 120310144081008 | 13 | 120310142044004 | 13 | 120310139021039 | 13 | 120310139041004 | 13 |
| 120310144081007 | 13 | 120310142044003 | 13 | 120310139021008 | 13 | 120310139041003 | 13 |
| 120310144081002 | 13 | 120310142043009 | 13 | 120310139021009 | 13 | 120310139012006 | 13 |
| 120310144081000 | 13 | 120310142043003 | 13 | 120310139021012 | 13 | 120310139041001 | 13 |
| 120310144081003 | 13 | 120310142043008 | 13 | 120310139021013 | 13 | 120310139041000 | 13 |
| 120310142044005 | 13 | 120310142043000 | 13 | 120310139021025 | 13 | 120310139041002 | 13 |
| 120310144082012 | 13 | 120310142042006 | 13 | 120310139021026 | 13 | 120310139043022 | 13 |
| 120310144082011 | 13 | 120310142042004 | 13 | 120310139012017 | 13 | 120310139043014 | 13 |
| 120310144082009 | 13 | 120310142042022 | 13 | 120310139021005 | 13 | 120310139041009 | 13 |
| 120310144082004 | 13 | 120310142042021 | 13 | 120310139021004 | 13 | 120310139041006 | 13 |
| 120310144082006 | 13 | 120310142042023 | 13 | 120310139021044 | 13 | 120310139043023 | 13 |
| 120310144082005 | 13 | 120310142042020 | 13 | 120310139021043 | 13 | 120310139043011 | 13 |
| 120310144082003 | 13 | 120310142042015 | 13 | 120310139021042 | 13 | 120310139043012 | 13 |
| 120310144082010 | 13 | 120310142042014 | 13 | 120310139021038 | 13 | 120310139043009 | 13 |
| 120310144082007 | 13 | 120310142042019 | 13 | 120310139021040 | 13 | 120310139043013 | 13 |
| 120310144083008 | 13 | 120310142042016 | 13 | 120310139021041 | 13 | 120310138001042 | 13 |
| 120310144083009 | 13 | 120310142042013 | 13 | 120310139021037 | 13 | 120310138001041 | 13 |
| 120310144082002 | 13 | 120310142042017 | 13 | 120310139022005 | 13 | 120310139043020 | 13 |
| 120310144082001 | 13 | 120310142042012 | 13 | 120310139021028 | 13 | 120310139043021 | 13 |
| 120310144081016 | 13 | 120310142044009 | 13 | 120310139021036 | 13 | 120310139043005 | 13 |
| 120310144081015 | 13 | 120310142041013 | 13 | 120310139021035 | 13 | 120310139043007 | 13 |
| 120310144083010 | 13 | 120310142042005 | 13 | 120310139021034 | 13 | 120310139043006 | 13 |
| 120310144082000 | 13 | 120310142042007 | 13 | 120310139021029 | 13 | 120310139043010 | 13 |
| 120310144083011 | 13 | 120310142042003 | 13 | 120310139021033 | 13 | 120310139043003 | 13 |
| 120310144083012 | 13 | 120310142041027 | 13 | 120310139021032 | 13 | 120310139043019 | 13 |
| 120310144083007 | 13 | 120310142041019 | 13 | 120310139022003 | 13 | 120310139043018 | 13 |
| 120310144081011 | 13 | 120310142042008 | 13 | 120310139022006 | 13 | 120310139043008 | 13 |
| 120310144081012 | 13 | 120310142042002 | 13 | 120310139022007 | 13 | 120310139043004 | 13 |
| 120310144081010 | 13 | 120310142041026 | 13 | 120310139022004 | 13 | 120310139043017 | 13 |
| 120310144081009 | 13 | 120310142042009 | 13 | 120310139023002 | 13 | 120310139043027 | 13 |
| 120310142034009 | 13 | 120310142042001 | 13 | 120310139022002 | 13 | 120310139043002 | 13 |
| 120310142034006 | 13 | 120310142041025 | 13 | 120310139023005 | 13 | 120310139043001 | 13 |
| 120310142034008 | 13 | 120310142041024 | 13 | 120310139021027 | 13 | 120310139043015 | 13 |
| 120310144082008 | 13 | 120310142041022 | 13 | 120310139021006 | 13 | 120310139061001 | 13 |
| 120310142034007 | 13 | 120310142041023 | 13 | 120310139021007 | 13 | 120310139062002 | 13 |
| 120310142043006 | 13 | 120310142041011 | 13 | 120310139021030 | 13 | 120310139061000 | 13 |
| 120310142043007 | 13 | 120310142041016 | 13 | 120310139021003 | 13 | 120310139061006 | 13 |
| 120310142034005 | 13 | 120310142061009 | 13 | 120310139021031 | 13 | 120310139052005 | 13 |
| 120310142034002 | 13 | 120310143313004 | 13 | 120310139021045 | 13 | 120310139063016 | 13 |
| 120310142034001 | 13 | 120310143313010 | 13 | 120310139021002 | 13 | 120310139063015 | 13 |
| 120310142043005 | 13 | 120310143313005 | 13 | 120310139023003 | 13 | 120310139052004 | 13 |
| 120310144081001 | 13 | 120310143311002 | 13 | 120310139023001 | 13 | 120310139052003 | 13 |
| 120310142044015 | 13 | 120310143313007 | 13 | 120310139023000 | 13 | 120310139062003 | 13 |
| 120310142043004 | 13 | 120310143313002 | 13 | 120310139021001 | 13 | 120310139062000 | 13 |
| 120310142044014 | 13 | 120310143411034 | 13 | 120310139021000 | 13 | 120310139063005 | 13 |

Second Revised Exhibit 5

2nd Rev Census Tracts

November 4, 2022, Ex. 6, Pl. 306

Page 43 of 47

| | | | | | | | |
|-----------------|----|-----------------|----|-----------------|----|-----------------|----|
| 120310139063009 | 13 | 120310137291006 | 14 | 120310137233004 | 14 | 120310132001040 | 14 |
| 120310139063011 | 13 | 120310137291005 | 14 | 120310137233002 | 14 | 120310132001044 | 14 |
| 120310139052006 | 13 | 120310137291004 | 14 | 120310137233000 | 14 | 120310132001037 | 14 |
| 120310139052009 | 13 | 120310137292011 | 14 | 120310137233027 | 14 | 120310132001038 | 14 |
| 120310139052010 | 13 | 120310135262009 | 14 | 120310137233035 | 14 | 120310132001039 | 14 |
| 120310139052007 | 13 | 120310135263001 | 14 | 120310137301016 | 14 | 120310132001042 | 14 |
| 120310139052008 | 13 | 120310135242000 | 14 | 120310137233026 | 14 | 120310132001016 | 14 |
| 120310139052011 | 13 | 120310135262008 | 14 | 120310137301015 | 14 | 120310132001041 | 14 |
| 120310139053031 | 13 | 120310135242017 | 14 | 120310137301008 | 14 | 120310132001047 | 14 |
| 120310139053006 | 13 | 120310135242016 | 14 | 120310137301014 | 14 | 120310133012005 | 14 |
| 120310139053005 | 13 | 120310135242012 | 14 | 120310137301012 | 14 | 120310132001082 | 14 |
| 120310139053003 | 13 | 120310135242018 | 14 | 120310137301013 | 14 | 120310132001010 | 14 |
| 120310139053007 | 13 | 120310135242015 | 14 | 120310137233007 | 14 | 120310132001085 | 14 |
| 120310139052001 | 13 | 120310135242014 | 14 | 120310137233011 | 14 | 120310132001081 | 14 |
| 120310139052002 | 13 | 120310133022006 | 14 | 120310137233010 | 14 | 120310132001086 | 14 |
| 120310139063008 | 13 | 120310133021005 | 14 | 120310137233005 | 14 | 120310132001088 | 14 |
| 120310139052000 | 13 | 120310133021006 | 14 | 120310137233009 | 14 | 120310132001089 | 14 |
| 120310139063014 | 13 | 120310135242013 | 14 | 120310137233006 | 14 | 120310132001036 | 14 |
| 120310139063012 | 13 | 120310135221021 | 14 | 120310137233008 | 14 | 120310132001013 | 14 |
| 120310139063010 | 13 | 120310135221020 | 14 | 120310137233025 | 14 | 120310132001090 | 14 |
| 120310139063013 | 13 | 120310135221022 | 14 | 120310137282011 | 14 | 120310132001106 | 14 |
| 120310137282002 | 14 | 120310135221018 | 14 | 120310137282005 | 14 | 120310132001105 | 14 |
| 120310137283004 | 14 | 120310135221017 | 14 | 120310137233034 | 14 | 120310132001098 | 14 |
| 120310137283005 | 14 | 120310135221016 | 14 | 120310137301007 | 14 | 120310132001026 | 14 |
| 120310137282008 | 14 | 120310133022004 | 14 | 120310137301011 | 14 | 120310124001012 | 14 |
| 120310137283003 | 14 | 120310133021001 | 14 | 120310137301004 | 14 | 120310124003004 | 14 |
| 120310137301005 | 14 | 120310133021003 | 14 | 120310137301003 | 14 | 120310124001013 | 14 |
| 120310137301001 | 14 | 120310133021004 | 14 | 120310137301009 | 14 | 120310124001011 | 14 |
| 120310137302010 | 14 | 120310133021000 | 14 | 120310137282010 | 14 | 120310124003005 | 14 |
| 120310137302011 | 14 | 120310135221023 | 14 | 120310137301006 | 14 | 120310124003014 | 14 |
| 120310137302007 | 14 | 120310137291000 | 14 | 120310137301010 | 14 | 120310124001005 | 14 |
| 120310137302009 | 14 | 120310132001022 | 14 | 120310137301000 | 14 | 120310124003006 | 14 |
| 120310137302005 | 14 | 120310132001065 | 14 | 120310137301002 | 14 | 120310124003003 | 14 |
| 120310137302004 | 14 | 120310132001005 | 14 | 120310137282003 | 14 | 120310124001019 | 14 |
| 120310137312004 | 14 | 120310132001012 | 14 | 120310137282004 | 14 | 120310124001010 | 14 |
| 120310137302002 | 14 | 120310132001001 | 14 | 120310137282006 | 14 | 120310124001004 | 14 |
| 120310137302001 | 14 | 120310131002005 | 14 | 120310137282007 | 14 | 120310124003007 | 14 |
| 120310137302003 | 14 | 120310131002003 | 14 | 120310137282009 | 14 | 120310124003002 | 14 |
| 120310137312005 | 14 | 120310130001000 | 14 | 120310124002009 | 14 | 120310124001018 | 14 |
| 120310137312016 | 14 | 120310131002000 | 14 | 120310124002010 | 14 | 120310124001009 | 14 |
| 120310137302008 | 14 | 120310137312011 | 14 | 120310124002007 | 14 | 120310124001003 | 14 |
| 120310137302006 | 14 | 120310137312007 | 14 | 120310124002008 | 14 | 120310124003008 | 14 |
| 120310137282000 | 14 | 120310137312009 | 14 | 120310124002000 | 14 | 120310124003001 | 14 |
| 120310137282001 | 14 | 120310137302000 | 14 | 120310023002034 | 14 | 120310124001017 | 14 |
| 120310137283007 | 14 | 120310137312000 | 14 | 120310023002033 | 14 | 120310124001008 | 14 |
| 120310137283008 | 14 | 120310137311004 | 14 | 120310124002001 | 14 | 120310124001002 | 14 |
| 120310137283006 | 14 | 120310137291008 | 14 | 120310123002018 | 14 | 120310124003009 | 14 |
| 120310137283000 | 14 | 120310137291007 | 14 | 120310123002019 | 14 | 120310124003000 | 14 |
| 120310137283002 | 14 | 120310137311005 | 14 | 120310123002017 | 14 | 120310130001018 | 14 |
| 120310137283001 | 14 | 120310137311003 | 14 | 120310023002035 | 14 | 120310130001017 | 14 |
| 120310137312013 | 14 | 120310137311006 | 14 | 120310023002031 | 14 | 120310130001029 | 14 |
| 120310137312008 | 14 | 120310137311002 | 14 | 120310023002030 | 14 | 120310130001030 | 14 |
| 120310137312006 | 14 | 120310137311001 | 14 | 120310023002025 | 14 | 120310130001009 | 14 |
| 120310137312014 | 14 | 120310137311000 | 14 | 120310023002024 | 14 | 120310130001031 | 14 |
| 120310137312010 | 14 | 120310137291001 | 14 | 120310023002019 | 14 | 120310130001008 | 14 |
| 120310137312012 | 14 | 120310137291003 | 14 | 120310023002032 | 14 | 120310130001005 | 14 |
| 120310137312002 | 14 | 120310135243013 | 14 | 120310023002029 | 14 | 120310130001003 | 14 |
| 120310137312003 | 14 | 120310135243009 | 14 | 120310023002026 | 14 | 120310024002009 | 14 |
| 120310137312015 | 14 | 120310135243007 | 14 | 120310023002023 | 14 | 120310024002010 | 14 |
| 120310137312001 | 14 | 120310135243004 | 14 | 120310023002020 | 14 | 120310024001037 | 14 |
| 120310137291002 | 14 | 120310135243014 | 14 | 120310123002016 | 14 | 120310024001036 | 14 |
| 120310137281002 | 14 | 120310135243010 | 14 | 120310123002005 | 14 | 120310024001013 | 14 |
| 120310137292013 | 14 | 120310137232006 | 14 | 120310123002006 | 14 | 120310024001034 | 14 |
| 120310137232012 | 14 | 120310137232009 | 14 | 120310023002002 | 14 | 120310024001010 | 14 |
| 120310137232010 | 14 | 120310137232005 | 14 | 120310123002007 | 14 | 120310024001038 | 14 |
| 120310137232011 | 14 | 120310137232004 | 14 | 120310123002001 | 14 | 120310024001032 | 14 |
| 120310137281001 | 14 | 120310137232008 | 14 | 120310123002002 | 14 | 120310024001033 | 14 |
| 120310137281000 | 14 | 120310137232007 | 14 | 120310132001077 | 14 | 120310024001018 | 14 |
| 120310137292012 | 14 | 120310137233003 | 14 | 120310132001074 | 14 | 120310024001035 | 14 |
| 120310137292008 | 14 | 120310137233001 | 14 | 120310132001043 | 14 | 120310024001009 | 14 |

Second Revised Exhibit 5

2nd Rev Census Tracts

November 4, 2022, Ex. 6, Floor 307

Page 44 of 47

| | | | | | | | |
|-----------------|----|-----------------|----|-----------------|----|-----------------|----|
| 120310024001012 | 14 | 120310024002016 | 14 | 120310023001003 | 14 | 120310132001097 | 14 |
| 120310024001026 | 14 | 120310024002005 | 14 | 120310023001002 | 14 | 120310132001103 | 14 |
| 120310024001015 | 14 | 120310024002004 | 14 | 120310023001001 | 14 | 120310132001095 | 14 |
| 120310024001019 | 14 | 120310024001007 | 14 | 120310023002016 | 14 | 120310132001102 | 14 |
| 120310024001031 | 14 | 120310024002015 | 14 | 120310023002015 | 14 | 120310132001096 | 14 |
| 120310024001023 | 14 | 120310024002006 | 14 | 120310023002010 | 14 | 120310132001092 | 14 |
| 120310024001011 | 14 | 120310024002003 | 14 | 120310023002009 | 14 | 120310132001093 | 14 |
| 120310024001027 | 14 | 120310024002002 | 14 | 120310023001007 | 14 | 120310132001099 | 14 |
| 120310024001021 | 14 | 120310024002013 | 14 | 120310023001008 | 14 | 120310132001101 | 14 |
| 120310024001028 | 14 | 120310024002008 | 14 | 120310023001005 | 14 | 120310132001008 | 14 |
| 120310024001025 | 14 | 120310024002007 | 14 | 120310022004032 | 14 | 120310133012004 | 14 |
| 120310132001023 | 14 | 120310024002001 | 14 | 120310131001000 | 14 | 120310135222001 | 14 |
| 120310132001069 | 14 | 120310024002000 | 14 | 120310131001008 | 14 | 120310133011024 | 14 |
| 120310132001057 | 14 | 120310024001002 | 14 | 120310131001007 | 14 | 120310133011022 | 14 |
| 120310132001068 | 14 | 120310131001014 | 14 | 120310131001004 | 14 | 120310133011020 | 14 |
| 120310132001058 | 14 | 120310131001015 | 14 | 120310134021001 | 14 | 120310133011028 | 14 |
| 120310132001007 | 14 | 120310131001021 | 14 | 120310134021007 | 14 | 120310133011027 | 14 |
| 120310132001019 | 14 | 120310131001013 | 14 | 120310134042005 | 14 | 120310133011023 | 14 |
| 120310132001025 | 14 | 120310130002010 | 14 | 120310134042004 | 14 | 120310133011025 | 14 |
| 120310132001071 | 14 | 120310131001017 | 14 | 120310134021000 | 14 | 120310133011029 | 14 |
| 120310132001072 | 14 | 120310131001025 | 14 | 120310134021008 | 14 | 120310133011026 | 14 |
| 120310132001059 | 14 | 120310131001024 | 14 | 120310134042002 | 14 | 120310133011021 | 14 |
| 120310132001011 | 14 | 120310131001022 | 14 | 120310134042001 | 14 | 120310133011030 | 14 |
| 120310132001017 | 14 | 120310131001023 | 14 | 120310134041001 | 14 | 120310133011010 | 14 |
| 120310132001009 | 14 | 120310131001016 | 14 | 120310134042003 | 14 | 120310135222003 | 14 |
| 120310132001060 | 14 | 120310131001012 | 14 | 120310134041000 | 14 | 120310133011031 | 14 |
| 120310132001061 | 14 | 120310131001018 | 14 | 120310134021009 | 14 | 120310135222002 | 14 |
| 120310132001015 | 14 | 120310130002019 | 14 | 120310134042000 | 14 | 120310133011008 | 14 |
| 120310132001062 | 14 | 120310130002003 | 14 | 120310131001019 | 14 | 120310133011006 | 14 |
| 120310132001020 | 14 | 120310130002020 | 14 | 120310130002002 | 14 | 120310133011007 | 14 |
| 120310132001014 | 14 | 120310130002007 | 14 | 120310130002004 | 14 | 120310134022009 | 14 |
| 120310132001067 | 14 | 120310130002011 | 14 | 120310130002005 | 14 | 120310134024008 | 14 |
| 120310132001004 | 14 | 120310130002014 | 14 | 120310130002006 | 14 | 120310134024015 | 14 |
| 120310132001066 | 14 | 120310130002008 | 14 | 120310024002043 | 14 | 120310134024014 | 14 |
| 120310132001063 | 14 | 120310130002013 | 14 | 120310130002025 | 14 | 120310134024009 | 14 |
| 120310132001018 | 14 | 120310130002009 | 14 | 120310130002026 | 14 | 120310134024010 | 14 |
| 120310132001064 | 14 | 120310123001029 | 14 | 120310130002023 | 14 | 120310134024011 | 14 |
| 120310132001021 | 14 | 120310123002000 | 14 | 120310130002024 | 14 | 120310134022005 | 14 |
| 120310132001027 | 14 | 120310023002001 | 14 | 120310134031000 | 14 | 120310134022007 | 14 |
| 120310132001002 | 14 | 120310023002000 | 14 | 120310130002000 | 14 | 120310134024007 | 14 |
| 120310131002001 | 14 | 120310123001028 | 14 | 120310024002030 | 14 | 120310134021010 | 14 |
| 120310132001000 | 14 | 120310023002018 | 14 | 120310124002044 | 14 | 120310134024012 | 14 |
| 120310024002033 | 14 | 120310023002013 | 14 | 120310124002032 | 14 | 120310134024013 | 14 |
| 120310024002028 | 14 | 120310023002012 | 14 | 120310124002021 | 14 | 120310134024005 | 14 |
| 120310024002029 | 14 | 120310023002004 | 14 | 120310124002017 | 14 | 120310134024006 | 14 |
| 120310024002027 | 14 | 120310023002005 | 14 | 120310124002016 | 14 | 120310134021012 | 14 |
| 120310024002031 | 14 | 120310023002017 | 14 | 120310124002018 | 14 | 120310134021011 | 14 |
| 120310024002032 | 14 | 120310023002014 | 14 | 120310124002036 | 14 | 120310134024003 | 14 |
| 120310024002026 | 14 | 120310023002008 | 14 | 120310124002019 | 14 | 120310135222000 | 14 |
| 120310024002023 | 14 | 120310023002011 | 14 | 120310124002020 | 14 | 120310133011005 | 14 |
| 120310024002022 | 14 | 120310023002006 | 14 | 120310023002045 | 14 | 120310134024004 | 14 |
| 120310024002041 | 14 | 120310023002003 | 14 | 120310023002044 | 14 | 120310134024002 | 14 |
| 120310024002034 | 14 | 120310023002007 | 14 | 120310023002038 | 14 | 120310124002030 | 14 |
| 120310024002035 | 14 | 120310023002041 | 14 | 120310130002001 | 14 | 120310124002028 | 14 |
| 120310130002021 | 14 | 120310023002042 | 14 | 120310024001004 | 14 | 120310124003010 | 14 |
| 120310130002015 | 14 | 120310023002039 | 14 | 120310024001005 | 14 | 120310124002027 | 14 |
| 120310024002036 | 14 | 120310023001014 | 14 | 120310024001003 | 14 | 120310124002026 | 14 |
| 120310024002024 | 14 | 120310023001016 | 14 | 120310023001019 | 14 | 120310124002050 | 14 |
| 120310024002020 | 14 | 120310023001015 | 14 | 120310023001020 | 14 | 120310124002049 | 14 |
| 120310024002040 | 14 | 120310023001012 | 14 | 120310023001018 | 14 | 120310124002046 | 14 |
| 120310024002039 | 14 | 120310023002040 | 14 | 120310023002043 | 14 | 120310124002039 | 14 |
| 120310024002037 | 14 | 120310023002028 | 14 | 120310023002037 | 14 | 120310124002033 | 14 |
| 120310024002014 | 14 | 120310023002027 | 14 | 120310023002036 | 14 | 120310124002047 | 14 |
| 120310024002038 | 14 | 120310023002022 | 14 | 120310023001017 | 14 | 120310124002048 | 14 |
| 120310024001006 | 14 | 120310023002021 | 14 | 120310024002042 | 14 | 120310124002045 | 14 |
| 120310024002019 | 14 | 120310023001011 | 14 | 120310132001100 | 14 | 120310124002024 | 14 |
| 120310024002018 | 14 | 120310023001010 | 14 | 120310132001091 | 14 | 120310124002025 | 14 |
| 120310024002025 | 14 | 120310023001009 | 14 | 120310132001104 | 14 | 120310124002031 | 14 |
| 120310024002017 | 14 | 120310023001004 | 14 | 120310132001087 | 14 | 120310124002022 | 14 |
| 120310024002021 | 14 | 120310023001006 | 14 | 120310132001094 | 14 | 120310124002023 | 14 |

Second Revised Exhibit 5

2nd Rev Census Tracts

November 4, 2022, Ex. 6, p. 308

Page 45 of 47

| | | | | | | | |
|-----------------|----|-----------------|----|-----------------|----|-----------------|----|
| 120310124002015 | 14 | 120310134032007 | 14 | 120310134022010 | 14 | 120310132001084 | 14 |
| 120310133022000 | 14 | 120310134032004 | 14 | 120310134022000 | 14 | 120310133011016 | 14 |
| 120310133022005 | 14 | 120310125003000 | 14 | 120310134022001 | 14 | 120310133011009 | 14 |
| 120310133023016 | 14 | 120310134032000 | 14 | 120310134022002 | 14 | 120310133011017 | 14 |
| 120310133023013 | 14 | 120310134032001 | 14 | 120310134022006 | 14 | 120310132001083 | 14 |
| 120310133023014 | 14 | 120310134031001 | 14 | 120310134021006 | 14 | 120310132001048 | 14 |
| 120310133023004 | 14 | 120310124002034 | 14 | 120310129001018 | 14 | 120310132001045 | 14 |
| 120310133023015 | 14 | 120310124002038 | 14 | 120310129001017 | 14 | 120310132001033 | 14 |
| 120310133023020 | 14 | 120310124002035 | 14 | 120310129001016 | 14 | 120310132001049 | 14 |
| 120310133023021 | 14 | 120310124002043 | 14 | 120310129001015 | 14 | 120310132001032 | 14 |
| 120310133023012 | 14 | 120310124002041 | 14 | 120310134023007 | 14 | 120310132001050 | 14 |
| 120310133023019 | 14 | 120310124002042 | 14 | 120310134023006 | 14 | 120310133011011 | 14 |
| 120310133023017 | 14 | 120310124002037 | 14 | 120310134031028 | 14 | 120310132001031 | 14 |
| 120310133023000 | 14 | 120310124002040 | 14 | 120310134031027 | 14 | 120310132001051 | 14 |
| 120310133023018 | 14 | 120310124002029 | 14 | 120310134031026 | 14 | 120310132001080 | 14 |
| 120310133021002 | 14 | 120310124003018 | 14 | 120310134031025 | 14 | 120310132001052 | 14 |
| 120310133022003 | 14 | 120310124003016 | 14 | 120310129001013 | 14 | 120310132001078 | 14 |
| 120310133022002 | 14 | 120310124003011 | 14 | 120310129001012 | 14 | 120310132001053 | 14 |
| 120310133022001 | 14 | 120310124003017 | 14 | 120310129001010 | 14 | 120310132001054 | 14 |
| 120310133023009 | 14 | 120310125004002 | 14 | 120310129001014 | 14 | 120310132001079 | 14 |
| 120310133023010 | 14 | 120310134023010 | 14 | 120310134023011 | 14 | 120310132001055 | 14 |
| 120310133023005 | 14 | 120310134023005 | 14 | 120310134023028 | 14 | 120310132001003 | 14 |
| 120310133023003 | 14 | 120310134023004 | 14 | 120310134023027 | 14 | 120310132001035 | 14 |
| 120310133023006 | 14 | 120310134031006 | 14 | 120310134023018 | 14 | 120310132001070 | 14 |
| 120310133012003 | 14 | 120310134031004 | 14 | 120310134023008 | 14 | 120310132001056 | 14 |
| 120310133012000 | 14 | 120310134031005 | 14 | 120310135221015 | 14 | 120310132001006 | 14 |
| 120310133012002 | 14 | 120310134031007 | 14 | 120310135221014 | 14 | 120310132001024 | 14 |
| 120310133012001 | 14 | 120310134031003 | 14 | 120310135221013 | 14 | 120310133011000 | 14 |
| 120310133023008 | 14 | 120310134041011 | 14 | 120310135221012 | 14 | 120310133011004 | 14 |
| 120310133023002 | 14 | 120310134031029 | 14 | 120310135221007 | 14 | 120310132001034 | 14 |
| 120310133023007 | 14 | 120310134031008 | 14 | 120310135221003 | 14 | 120310133011002 | 14 |
| 120310133023011 | 14 | 120310134031023 | 14 | 120310135221004 | 14 | 120310133011001 | 14 |
| 120310133023001 | 14 | 120310134021005 | 14 | 120310135221009 | 14 | 120310133011003 | 14 |
| 120310132001073 | 14 | 120310134041010 | 14 | 120310135221010 | 14 | 120310133011015 | 14 |
| 120310133012006 | 14 | 120310134041008 | 14 | 120310135221008 | 14 | 120310133011014 | 14 |
| 120310133023022 | 14 | 120310134021004 | 14 | 120310135221011 | 14 | 120310133011013 | 14 |
| 120310132001075 | 14 | 120310134021003 | 14 | 120310135221005 | 14 | 120310131001027 | 14 |
| 120310132001076 | 14 | 120310134021002 | 14 | 120310135221006 | 14 | 120310132001030 | 14 |
| 120310125003005 | 14 | 120310134041009 | 14 | 120310135222008 | 14 | 120310132001029 | 14 |
| 120310125003006 | 14 | 120310134041005 | 14 | 120310135222006 | 14 | 120310132001028 | 14 |
| 120310134031018 | 14 | 120310134041007 | 14 | 120310135222004 | 14 | 120310131001003 | 14 |
| 120310134031019 | 14 | 120310134031010 | 14 | 120310135222007 | 14 | 120310133011012 | 14 |
| 120310134031020 | 14 | 120310134031009 | 14 | 120310135222005 | 14 | 120310131001010 | 14 |
| 120310125003012 | 14 | 120310134031013 | 14 | 120310135221002 | 14 | 120310131001009 | 14 |
| 120310125004011 | 14 | 120310134031012 | 14 | 120310135221001 | 14 | 120310135243005 | 14 |
| 120310125004003 | 14 | 120310134031011 | 14 | 120310134023012 | 14 | 120310135243008 | 14 |
| 120310125004000 | 14 | 120310134041006 | 14 | 120310134023013 | 14 | 120310135243003 | 14 |
| 120310125003007 | 14 | 120310134041003 | 14 | 120310135221000 | 14 | 120310135243006 | 14 |
| 120310134031016 | 14 | 120310134041004 | 14 | 120310134023022 | 14 | 120310135241007 | 14 |
| 120310134031017 | 14 | 120310134031002 | 14 | 120310134023015 | 14 | 120310135242011 | 14 |
| 120310134031021 | 14 | 120310134041002 | 14 | 120310134023014 | 14 | 120310135243000 | 14 |
| 120310134031024 | 14 | 120310024001001 | 14 | 120310134023023 | 14 | 120310135243001 | 14 |
| 120310134031015 | 14 | 120310023001013 | 14 | 120310134023024 | 14 | 120310135243002 | 14 |
| 120310134031014 | 14 | 120310024001008 | 14 | 120310134023016 | 14 | 120310135241005 | 14 |
| 120310134032005 | 14 | 120310024001029 | 14 | 120310134023017 | 14 | 120310135241004 | 14 |
| 120310134032006 | 14 | 120310024001022 | 14 | 120310134023009 | 14 | 120310135241002 | 14 |
| 120310125003004 | 14 | 120310024001024 | 14 | 120310134023025 | 14 | 120310135241006 | 14 |
| 120310125003002 | 14 | 120310024001016 | 14 | 120310134023026 | 14 | 120310135241001 | 14 |
| 120310125003013 | 14 | 120310024001030 | 14 | 120310134023020 | 14 | 120310135241003 | 14 |
| 120310125003003 | 14 | 120310024001017 | 14 | 120310134023021 | 14 | 120310135241000 | 14 |
| 120310125003001 | 14 | 120310024001020 | 14 | 120310134023019 | 14 | 120310135242002 | 14 |
| 120310124001014 | 14 | 120310023001021 | 14 | 120310134023002 | 14 | 120310135243011 | 14 |
| 120310124003013 | 14 | 120310024001014 | 14 | 120310134024001 | 14 | 120310135242009 | 14 |
| 120310124003020 | 14 | 120310024001000 | 14 | 120310134021013 | 14 | 120310135242010 | 14 |
| 120310124003021 | 14 | 120310134023001 | 14 | 120310131001026 | 14 | 120310135243012 | 14 |
| 120310124003019 | 14 | 120310134023003 | 14 | 120310134024000 | 14 | 120310135242007 | 14 |
| 120310124003015 | 14 | 120310134023000 | 14 | 120310131001020 | 14 | 120310135242004 | 14 |
| 120310124003012 | 14 | 120310134022004 | 14 | 120310133011019 | 14 | 120310135242006 | 14 |
| 120310134032002 | 14 | 120310134022008 | 14 | 120310132001046 | 14 | 120310135242005 | 14 |
| 120310134032003 | 14 | 120310134022003 | 14 | 120310133011018 | 14 | 120310135242003 | 14 |

Second Revised Exhibit 5

2nd Rev Census Tracts

November 4, 2022, Ex. 6, Floor 309

Page 46 of 47

| | | | |
|-----------------|----|-----------------|----|
| 120310135242008 | 14 | 120310130001033 | 14 |
| 120310135242001 | 14 | 120310130001011 | 14 |
| 120310135263005 | 14 | 120310130001034 | 14 |
| 120310135263002 | 14 | 120310130001037 | 14 |
| 120310135263003 | 14 | 120310130001004 | 14 |
| 120310135263004 | 14 | 120310130001035 | 14 |
| 120310129001007 | 14 | 120310130001006 | 14 |
| 120310129001008 | 14 | 120310130001010 | 14 |
| 120310129001009 | 14 | 120310130001002 | 14 |
| 120310129001005 | 14 | 120310130001001 | 14 |
| 120310129001004 | 14 | 120310130002022 | 14 |
| 120310129001011 | 14 | 120310130001021 | 14 |
| 120310134031022 | 14 | 120310130001019 | 14 |
| 120310129001002 | 14 | 120310130001025 | 14 |
| 120310129001006 | 14 | 120310130001013 | 14 |
| 120310129001000 | 14 | 120310024002012 | 14 |
| 120310125003014 | 14 | 120310024002011 | 14 |
| 120310129001003 | 14 | 120310130001020 | 14 |
| 120310125003009 | 14 | 120310130001016 | 14 |
| 120310125003010 | 14 | 120310130001015 | 14 |
| 120310125003011 | 14 | 120310130001012 | 14 |
| 120310125004009 | 14 | 120310130001014 | 14 |
| 120310125004008 | 14 | 120310130001023 | 14 |
| 120310125004010 | 14 | 120310130001040 | 14 |
| 120310129001001 | 14 | 120310130001041 | 14 |
| 120310125003008 | 14 | 120310022003011 | 14 |
| 120310125004007 | 14 | 120310124001016 | 14 |
| 120310125004001 | 14 | 120310124001007 | 14 |
| 120310125004006 | 14 | 120310124001001 | 14 |
| 120310125004005 | 14 | 120310123002028 | 14 |
| 120310125004004 | 14 | 120310123002029 | 14 |
| 120310130002012 | 14 | 120310124002013 | 14 |
| 120310130002017 | 14 | 120310124002012 | 14 |
| 120310130001042 | 14 | 120310124001015 | 14 |
| 120310130001038 | 14 | 120310124001006 | 14 |
| 120310130001022 | 14 | 120310124002005 | 14 |
| 120310130001039 | 14 | 120310124002004 | 14 |
| 120310130001032 | 14 | 120310124002014 | 14 |
| 120310130002016 | 14 | 120310124002011 | 14 |
| 120310130002018 | 14 | 120310124002006 | 14 |
| 120310130001026 | 14 | 120310124002003 | 14 |
| 120310130001024 | 14 | 120310124001000 | 14 |
| 120310130001027 | 14 | 120310123002026 | 14 |
| 120310130001028 | 14 | 120310123002021 | 14 |
| 120310131001011 | 14 | 120310124002002 | 14 |
| 120310131002011 | 14 | 120310123002027 | 14 |
| 120310131002020 | 14 | 120310123002020 | 14 |
| 120310131002021 | 14 | | |
| 120310131002010 | 14 | | |
| 120310131002012 | 14 | | |
| 120310131002009 | 14 | | |
| 120310131002013 | 14 | | |
| 120310131002016 | 14 | | |
| 120310131002006 | 14 | | |
| 120310131002007 | 14 | | |
| 120310131002008 | 14 | | |
| 120310131001001 | 14 | | |
| 120310131001028 | 14 | | |
| 120310131002019 | 14 | | |
| 120310131002017 | 14 | | |
| 120310131001005 | 14 | | |
| 120310131001006 | 14 | | |
| 120310131001002 | 14 | | |
| 120310131002018 | 14 | | |
| 120310131002014 | 14 | | |
| 120310131002015 | 14 | | |
| 120310131002004 | 14 | | |
| 120310131002002 | 14 | | |
| 120310130001007 | 14 | | |
| 120310130001036 | 14 | | |

2021 AT-LARGE RESIDENCE AREAS

At-Large District 1:

For a point of beginning, begin at the centerline of the mouth of the St. Johns River main trunk at the Atlantic Ocean; thence west along the centerline of the St. Johns River main trunk to centerline of Dunn Creek; thence north along the centerline of Dunn Creek to the centerline of I-295; thence northwest along the centerline of I-295 to the centerline of I-95; thence west and south along the centerline of I-295 to the centerline of Wilson BV; thence east along the centerline of Wilson BV to the centerline of Blanding BV; thence south along the centerline of Blanding BV to the centerline of Du-Clay RD; thence west along the centerline of Du-Clay RD to the centerline of Plantation Club DR; thence south along the centerline of Plantation Club DR to the centerline of Plantation Bay DR N; thence west along the centerline of Plantation Bay DR N to the northwestern corner of lot 1 of the Lakes of Westland Unit One subdivision; thence south 1454 feet more or less, along said westerly line of lot 1 of the Lakes of Westland Unit One subdivision to the centerline of Collins RD; thence west along the centerline of Collins RD to the centerline of I-295; thence south along the centerline of I-295 to the centerline of the Ortega River; thence southwest along the centerline of Ortega River to the centerline of Blanding BV; thence south along the centerline of Blanding BV to the southerly boundary line of Duval County and the northerly boundary line of Clay County; thence west along said county boundary lines to the southwest corner of Duval County (being the northwest corner of Clay County and also being a point on the easterly line of Baker County); thence north along the west line of Duval County to the northwest corner; thence northeast along the northerly Duval County boundary line to the centerline of Thomas Creek; thence east to the centerline of Nassau River; thence east into Nassau Sound; thence east to the easterly line of Duval County as it borders the Atlantic Ocean; thence south along the easterly line of Duval County to the point of beginning.

At-Large District 2:

For a point of beginning, begin at the intersection of the centerline of the St. Johns River main trunk and the centerline of the Isaiah D. Hart XY Bridge; thence north, northeast, and east along the centerline of the St. Johns River to the Duval County Line/Atlantic Ocean; thence south along the Duval County Line to the Duval County/St. Johns County line; thence west along the Duval County line to the centerline of San Pablo RD S; thence north along the centerline of San Pablo RD S and San Pablo PY to the centerline of Beach BV; thence west along the centerline of Beach BV to the southeast corner of LOT 55 BLK 1 of Golden Glades Unit No1; thence north 2,916 feet more or less, along the east boundary of LOT 55 BLK 1 of GOLDEN GLADES UNIT NO 1 to the northeast corner of PT LOTS 36,37 RECD O/R BK 3738-372 of GOLDEN GLADES UNIT NO 2; thence west 1313 feet more or less, along the north property line of PT LOTS 36,37 RECD O/R BK 3738-372 of GOLDEN GLADES UNIT NO 2 to the centerline of Hodges BV; thence north along the centerline of Hodges BV to the centerline of Tom Morris DR; thence east to the southwest corner of LOT 15 of ST ANDREWS PLACE subdivision; thence east 387 feet more or less, along the southern boundary of LOT 15 of ST ANDREWS PLACE subdivision to the southeast corner of LOT 15 of ST ANDREWS PLACE subdivision; thence north 6694 feet more or less, along the eastern boundary of LOT 15 of ST ANDREWS PLACE subdivision to the centerline of Atlantic BV; thence west along the centerline of Atlantic BV to the centerline of Highland AVE; thence north along the centerline of Highland AVE to the centerline of the Isaiah D. Hart XY Bridge; thence northwest along the centerline of the Isaiah D. Hart XY Bridge 2132 feet more or less, to the point of beginning.

At-Large District 3:

For a point of beginning, begin at the intersection of the Duval County line and the centerline of San Pablo RD S; thence south 53,319 feet more or less, along the eastern Duval County boundary line to the southeastern corner of Duval County; thence west 33,185 feet more or less, along the southerly boundary of Duval County to the southwest corner of 31-4S-28E 18.5 - PT LOTS 1,2,3,4 RECD - O/R 12024-1638 BEING PARCEL 100; thence north 5,890 feet more or less, along the westerly boundary of 31-4S-28E 18.5 - PT LOTS 1,2,3,4 RECD - O/R 12024-1638 BEING PARCEL 100 to the centerline of Julington Creek; thence southwest and west along the centerline of Julington Creek to the centerline of the St. Johns River main trunk; thence north along the centerline of the St. Johns River main trunk to the centerline of Goodby's Creek; thence east along the centerline of Goodby's Creek to the centerline of San Jose BV; thence north along the centerline of San Jose BV to the centerline of Baymeadows RD; thence east along the centerline of Baymeadows RD to the centerline of Baymeadows CR; thence north and east along the centerline of Baymeadows CR to the centerline of Southbrook DR; thence east along the centerline of Southbrook DR to the centerline of Southside BV; thence north along the centerline of Southside BV to the centerline of J. Turner Butler BV; thence east along the centerline of J. Turner Butler BV to the centerline of I-295; thence north along the centerline of I-295 to the centerline of St. Johns Bluff RD; thence north along the centerline of St. Johns Bluff RD to the centerline of Beach BV; thence east along the centerline of Beach BV to the centerline of Kernan BV; thence north along the centerline of Kernan BV to the centerline of Atlantic BV; thence east 10,976 feet more or less, along the centerline of Atlantic BV to the northeast corner of 38-2S-28E 36.52 - B DE CASTRO Y FERRER GRANT - PT RECD O/R 8590-2406 (EX PT R/W RECD O/R 13969-1800); thence south 6694 feet more or less, along the eastern boundary line of 38-2S-28E 36.52 - B DE CASTRO Y FERRER GRANT - PT RECD O/R 8590-2406 (EX PT R/W RECD O/R 13969-1800) to the southeast corner of LOT 15 of ST ANDREWS PLACE subdivision; thence west 387 feet more or less, along the southern boundary line of LOT 15 of ST ANDREWS PLACE subdivision to the centerline of Tom Morris DR; thence west along the centerline of Tom Morris DR to the centerline of Hodges BV; thence south along the centerline of Hodges BV 2,288 feet more or less, to a point laterally west of the northwest corner of W 65FT LOT 29 BLK 1 of GOLDEN GLADES UNIT 2; thence east 1,313 feet more or less, along the northern boundary of W 65FT LOT 29 BLK 1 of GOLDEN GLADES UNIT 2 to the northeast corner of PT LOTS 36,37 RECD O/R BK 3738-372 of GOLDEN GLADES UNIT NO 2; thence south 2,916 feet more or less, along the eastern boundary of PT LOTS 36,37 RECD O/R BK 3738-372 of GOLDEN GLADES UNIT NO 2 to the centerline of Beach BV; thence east along the centerline of Beach BV to the centerline of San Pablo RD S; thence south along the centerline of San Pablo RD S and San Pablo PY to the centerline of the Duval County Line and Clay County line to the point of origin.

At-Large District 4:

For a point of beginning, begin at the intersection of the centerline of Atlantic BV and the centerline of Kernan BV; thence south along the centerline of Kernan BV to the centerline of Beach BV; thence west along the centerline of Beach BV to the centerline of I-295; thence south along the centerline of I-295 to the centerline of J. Turner Butler BV; thence west along the centerline of J. Turner Butler BV to the centerline of Southside BV; thence south along the centerline of Southside BV to the centerline of Southbrook DR; thence west along the centerline of Southbrook DR to the centerline of Baymeadows CR; thence west and south along the centerline of Baymeadows CR to the centerline of Baymeadows RD; thence west along the centerline of Baymeadows RD to the centerline of San Jose BV; thence south along the centerline of San Jose BV to the centerline of Goodby's Creek; thence west along the

centerline of Goodby's Creek to the centerline of the St. Johns River main trunk; thence southwest along the centerline of the St. Johns River main trunk to the centerline of I-295/Buckman Bridge; thence west along the centerline of I-295 to the Duval County line; thence west along the Duval County line to the centerline of the Ortega River; thence northeast along the centerline of the Ortega River to the centerline of I-295; thence northwest along the centerline of I-295 to the centerline of Collins RD; thence east 2,471 feet more or less, along the centerline of Collins RD to the southwest corner of TRACTS 9,10(EX PT R/W RECD O/R 14065-997) BLK 3 of JACKSONVILLE HEIGHTS; thence north 1454 feet more or less, along the western boundary line of TRACTS 9,10(EX PT R/W RECD O/R 14065-997) BLK 3 of JACKSONVILLE HEIGHTS to the intersection with centerline of Plantation Bay DR N; thence east along the centerline of Plantation Bay DR N to the centerline of Plantation Club DR; thence north along the centerline of Plantation Club DR to the centerline of Du-Clay RD; thence east along the centerline of Du-Clay RD to the centerline of Blanding BV; thence north along the centerline of Blanding BV to the centerline of the Cedar River; thence north along the centerline of the Cedar River to the centerline of Park ST; thence east along the centerline of Park ST to the centerline of Big Fishwier Creek; thence southeast along the centerline of Big Fishwier Creek to the centerline of the St. Johns River main trunk; thence northeast along the main trunk of the St. Johns River to the centerline of the Arlington River; thence east and southeast along the centerline of the Arlington River to the centerline of Atlantic BV; thence east along the centerline of Atlantic BV to the centerline of Kernan BV to the point of beginning.

At-Large District 5:

For a point of beginning, begin at the intersection of the centerline of the St. Johns River main trunk and the centerline of the Isaiah D. Hart XY Bridge; thence southwest along the centerline of St. Johns River main trunk to the centerline of Big Fishwier Creek; thence northwest along the centerline of Big Fishwier Creek to the centerline of Park ST; thence west along the centerline of Park ST to the centerline of the Cedar River; thence southeast along the centerline of the Cedar River to the centerline of Blanding BV; thence southwest along the centerline of Blanding BV to the centerline of Wilson BV; thence west along the centerline of Wilson BV to the centerline of I-295; thence north, northeast and east along the centerline of I-295 to the centerline of I-95; thence continue southeast on the centerline of I-295 to the centerline of Dunn Creek; thence south along the centerline of Dunn Creek to the centerline of the main trunk of the St. Johns River; thence west and south along the centerline of the St. Johns River to the intersection with the centerline of the Isaiah D. Hart XY Bridge and the point of beginning.

2021 AT-LARGE RESIDENCE AREAS

At-Large District 1:

For a point of beginning, begin at the centerline of the mouth of the St. Johns River main trunk at the Atlantic Ocean; thence west along the centerline of the St. Johns River main trunk to centerline of Dunn Creek; thence north along the centerline of Dunn Creek to the centerline of I-295; thence northwest along the centerline of I-295 to the centerline of I-95; thence west and south along the centerline of I-295 to the centerline of Wilson BV; thence east along the centerline of Wilson BV to the centerline of Blanding BV; thence south along the centerline of Blanding BV to the centerline of Du-Clay RD; thence west along the centerline of Du-Clay RD to the centerline of Plantation Club DR; thence south along the centerline of Plantation Club DR to the centerline of Plantation Bay DR N; thence west along the centerline of Plantation Bay DR N to the northwestern corner of lot 1 of the Lakes of Westland Unit One subdivision; thence south 1454 feet more or less, along said westerly line of lot 1 of the Lakes of Westland Unit One subdivision to the centerline of Collins RD; thence west along the centerline of Collins RD to the centerline of I-295; thence south along the centerline of I-295 to the centerline of the Ortega River; thence southwest along the centerline of Ortega River to the centerline of Blanding BV; thence south along the centerline of Blanding BV to the southerly boundary line of Duval County and the northerly boundary line of Clay County; thence west along said county boundary lines to the southwest corner of Duval County (being the northwest corner of Clay County and also being a point on the easterly line of Baker County); thence north along the west line of Duval County to the northwest corner; thence northeast along the northerly Duval County boundary line to the centerline of Thomas Creek; thence east to the centerline of Nassau River; thence east into Nassau Sound; thence east to the easterly line of Duval County as it borders the Atlantic Ocean; thence south along the easterly line of Duval County to the point of beginning.

At-Large District 2:

For a point of beginning, begin at the intersection of the centerline of the St. Johns River main trunk and the centerline of the Isaiah D. Hart XY Bridge; thence north, northeast, and east along the centerline of the St. Johns River to the Duval County Line/Atlantic Ocean; thence south along the Duval County Line to the Duval County/St. Johns County line; thence west along the Duval County line to the centerline of San Pablo RD S; thence north along the centerline of San Pablo RD S and San Pablo PY to the centerline of Beach BV; thence west along the centerline of Beach BV to the southeast corner of LOT 55 BLK 1 of Golden Glades Unit No1; thence north 2,916 feet more or less, along the east boundary of LOT 55 BLK 1 of GOLDEN GLADES UNIT NO 1 to the northeast corner of PT LOTS 36,37 RECD O/R BK 3738-372 of GOLDEN GLADES UNIT NO 2; thence west 1313 feet more or less, along the north property line of PT LOTS 36,37 RECD O/R BK 3738-372 of GOLDEN GLADES UNIT NO 2 to the centerline of Hodges BV; thence north along the centerline of Hodges BV to the centerline of Tom Morris DR; thence east to the southwest corner of LOT 15 of ST ANDREWS PLACE subdivision; thence east 387 feet more or less, along the southern boundary of LOT 15 of ST ANDREWS PLACE subdivision to the southeast corner of LOT 15 of ST ANDREWS PLACE subdivision; thence north 6694 feet more or less, along the eastern boundary of LOT 15 of ST ANDREWS PLACE subdivision to the centerline of Atlantic BV; thence west along the centerline of Atlantic BV to the centerline of Highland AVE; thence north along the centerline of Highland AVE to the centerline of the Isaiah D. Hart XY Bridge; thence northwest along the centerline of the Isaiah D. Hart XY Bridge 2132 feet more or less, to the point of beginning.

At-Large District 3:

For a point of beginning, begin at the intersection of the Duval County line and the centerline of San Pablo RD S; thence south 53,319 feet more or less, along the eastern Duval County boundary line to the southeastern corner of Duval County; thence west 33,185 feet more or less, along the southerly boundary of Duval County to the southwest corner of 31-4S-28E 18.5 - PT LOTS 1,2,3,4 RECD - O/R 12024-1638 BEING PARCEL 100; thence north 5,890 feet more or less, along the westerly boundary of 31-4S-28E 18.5 - PT LOTS 1,2,3,4 RECD - O/R 12024-1638 BEING PARCEL 100 to the centerline of Julington Creek; thence southwest and west along the centerline of Julington Creek to the centerline of the St. Johns River main trunk; thence north along the centerline of the St. Johns River main trunk to the centerline of Goodby's Creek; thence east along the centerline of Goodby's Creek to the centerline of San Jose BV; thence north along the centerline of San Jose BV to the centerline of Baymeadows RD; thence east along the centerline of Baymeadows RD to the centerline of Baymeadows CR; thence north and east along the centerline of Baymeadows CR to the centerline of Southbrook DR; thence east along the centerline of Southbrook DR to the centerline of Southside BV; thence north along the centerline of Southside BV to the centerline of J. Turner Butler BV; thence east along the centerline of J. Turner Butler BV to the centerline of I-295; thence north along the centerline of I-295 to the centerline of St. Johns Bluff RD; thence north along the centerline of St. Johns Bluff RD to the centerline of Beach BV; thence east along the centerline of Beach BV to the centerline of Kernan BV; thence north along the centerline of Kernan BV to the centerline of Atlantic BV; thence east 10,976 feet more or less, along the centerline of Atlantic BV to the northeast corner of 38-2S-28E 36.52 - B DE CASTRO Y FERRER GRANT - PT RECD O/R 8590-2406 (EX PT R/W RECD O/R 13969-1800); thence south 6694 feet more or less, along the eastern boundary line of 38-2S-28E 36.52 - B DE CASTRO Y FERRER GRANT - PT RECD O/R 8590-2406 (EX PT R/W RECD O/R 13969-1800) to the southeast corner of LOT 15 of ST ANDREWS PLACE subdivision; thence west 387 feet more or less, along the southern boundary line of LOT 15 of ST ANDREWS PLACE subdivision to the centerline of Tom Morris DR; thence west along the centerline of Tom Morris DR to the centerline of Hodges BV; thence south along the centerline of Hodges BV 2,288 feet more or less, to a point laterally west of the northwest corner of W 65FT LOT 29 BLK 1 of GOLDEN GLADES UNIT 2; thence east 1,313 feet more or less, along the northern boundary of W 65FT LOT 29 BLK 1 of GOLDEN GLADES UNIT 2 to the northeast corner of PT LOTS 36,37 RECD O/R BK 3738-372 of GOLDEN GLADES UNIT NO 2; thence south 2,916 feet more or less, along the eastern boundary of PT LOTS 36,37 RECD O/R BK 3738-372 of GOLDEN GLADES UNIT NO 2 to the centerline of Beach BV; thence east along the centerline of Beach BV to the centerline of San Pablo RD S; thence south along the centerline of San Pablo RD S and San Pablo PY to the centerline of the Duval County Line and Clay County line to the point of origin.

At-Large District 4:

For a point of beginning, begin at the intersection of the centerline of Atlantic BV and the centerline of Kernan BV; thence south along the centerline of Kernan BV to the centerline of Beach BV; thence west along the centerline of Beach BV to the centerline of I-295; thence south along the centerline of I-295 to the centerline of J. Turner Butler BV; thence west along the centerline of J. Turner Butler BV to the centerline of Southside BV; thence south along the centerline of Southside BV to the centerline of Southbrook DR; thence west along the centerline of Southbrook DR to the centerline of Baymeadows CR; thence west and south along the centerline of Baymeadows CR to the centerline of Baymeadows RD; thence west along the centerline of Baymeadows RD to the centerline of San Jose BV; thence south along the centerline of San Jose BV to the centerline of Goodby's Creek; thence west along the

centerline of Goodby's Creek to the centerline of the St. Johns River main trunk; thence southwest along the centerline of the St. Johns River main trunk to the centerline of I-295/Buckman Bridge; thence west along the centerline of I-295 to the Duval County line; thence west along the Duval County line to the centerline of the Ortega River; thence northeast along the centerline of the Ortega River to the centerline of I-295; thence northwest along the centerline of I-295 to the centerline of Collins RD; thence east 2,471 feet more or less, along the centerline of Collins RD to the southwest corner of TRACTS 9,10(EX PT R/W RECD O/R 14065-997) BLK 3 of JACKSONVILLE HEIGHTS; thence north 1454 feet more or less, along the western boundary line of TRACTS 9,10(EX PT R/W RECD O/R 14065-997) BLK 3 of JACKSONVILLE HEIGHTS to the intersection with centerline of Plantation Bay DR N; thence east along the centerline of Plantation Bay DR N to the centerline of Plantation Club DR; thence north along the centerline of Plantation Club DR to the centerline of Du-Clay RD; thence east along the centerline of Du-Clay RD to the centerline of Blanding BV; thence north along the centerline of Blanding BV to the centerline of the Cedar River; thence north along the centerline of the Cedar River to the centerline of Park ST; thence east along the centerline of Park ST to the centerline of Big Fishwier Creek; thence southeast along the centerline of Big Fishwier Creek to the centerline of the St. Johns River main trunk; thence northeast along the main trunk of the St. Johns River to the centerline of the Arlington River; thence east and southeast along the centerline of the Arlington River to the centerline of Atlantic BV; thence east along the centerline of Atlantic BV to the centerline of Kernan BV to the point of beginning.

At-Large District 5:

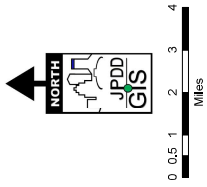

For a point of beginning, begin at the intersection of the centerline of the St. Johns River main trunk and the centerline of the Isaiah D. Hart XY Bridge; thence southwest along the centerline of St. Johns River main trunk to the centerline of Big Fishwier Creek; thence northwest along the centerline of Big Fishwier Creek to the centerline of Park ST; thence west along the centerline of Park ST to the centerline of the Cedar River; thence southeast along the centerline of the Cedar River to the centerline of Blanding BV; thence southwest along the centerline of Blanding BV to the centerline of Wilson BV; thence west along the centerline of Wilson BV to the centerline of I-295; thence north, northeast and east along the centerline of I-295 to the centerline of I-95; thence continue southeast on the centerline of I-295 to the centerline of Dunn Creek; thence south along the centerline of Dunn Creek to the centerline of the main trunk of the St. Johns River; thence west and south along the centerline of the St. Johns River to the intersection with the centerline of the Isaiah D. Hart XY Bridge and the point of beginning.

SCHOOL BOARD FINAL

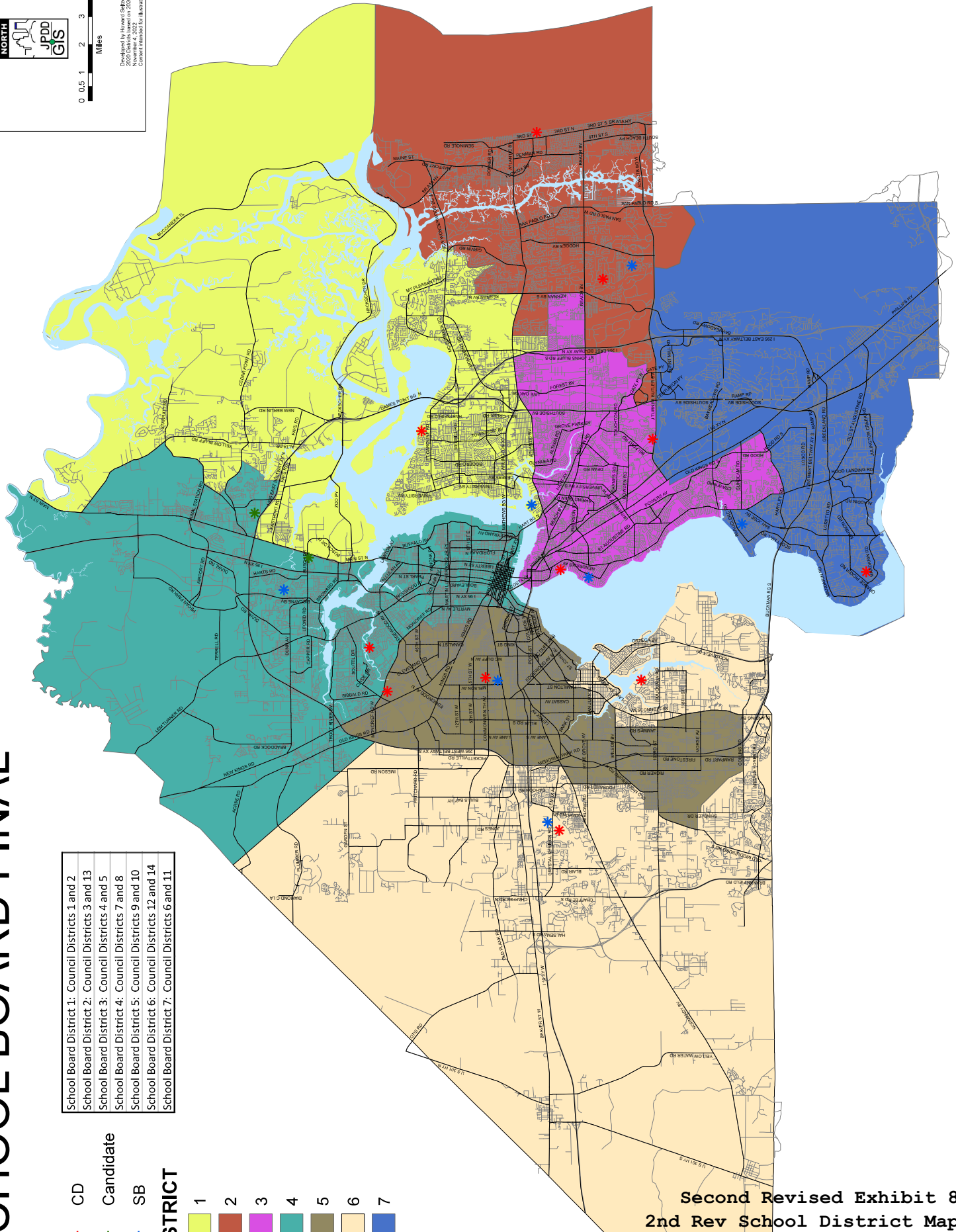
- School Board District 1: Council Districts 1 and 2
- School Board District 2: Council Districts 3 and 13
- School Board District 3: Council Districts 4 and 5
- School Board District 4: Council Districts 7 and 8
- School Board District 5: Council Districts 9 and 10
- School Board District 6: Council Districts 12 and 14
- School Board District 7: Council Districts 6 and 11

CD
Candidate
SB

DISTRICT



Downloaded by JPMorgan Chase Bank
November 4, 2022
2022 Districts based on 2020 US Census data
Colors provided for illustrative purposes only



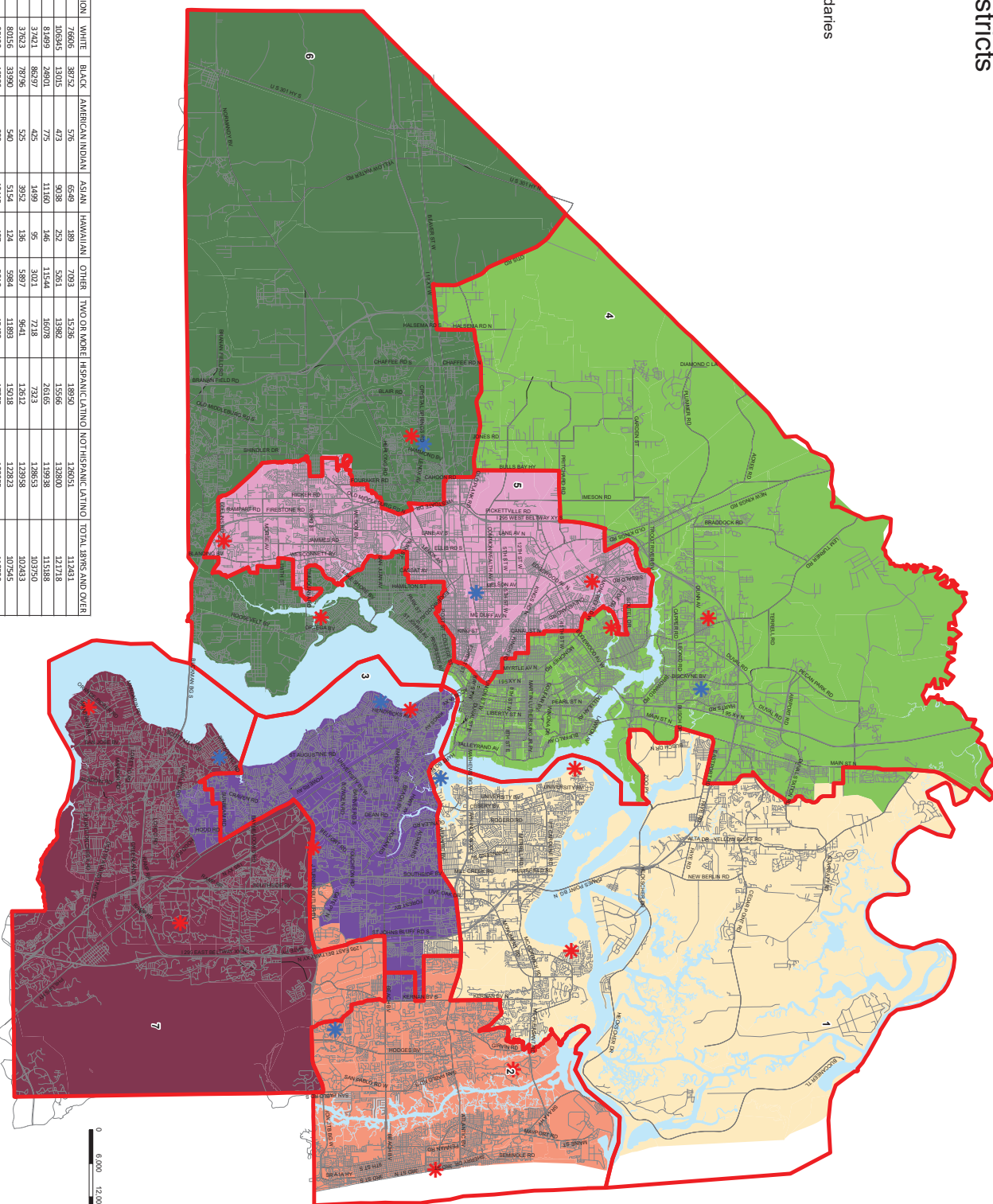
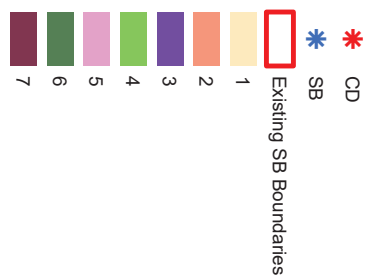
| School District | Toal Population | Deviation | Pct. Dev. |
|-----------------|-----------------|-----------|-----------|
| 1 | 140,801 | -1,423 | -1.00% |
| 2 | 149,007 | 6,783 | 4.77% |
| 3 | 146,103 | 3,879 | 2.73% |
| 4 | 141,143 | -1,081 | -0.76% |
| 5 | 137,345 | -4,879 | -3.43% |
| 6 | 136,099 | -6,125 | -4.31% |
| 7 | 145,069 | 2,845 | 2.00% |

School Board Districts

DRAFT

Exhibit 319

Page 1 of 1

[illegible]

Second Revised Exhibit 10 – Proposed School Board Districts Based on 2020 U.S. Census Data

Appendix 2 – School Board Districts

Section 1. – Council District Composition of School Board Districts

School Board District 1: Council Districts 1 and 2

School Board District 2: Council Districts 3 and 13

School Board District 3: Council Districts 4 and 5

School Board District 4: Council Districts 7 and 8

School Board District 5: Council Districts 9 and 10

School Board District 6: Council Districts 12 and 14

School Board District 7: Council Districts 6 and 11

LIME

COUNCIL DISTRICT

- 1
- 2
- 3
- 4
- 5
- 6
- 7
- 8
- 9
- 10
- 11
- 12
- 13
- 14

DRAFT

NORTH

JPDD

GIS

00.51234

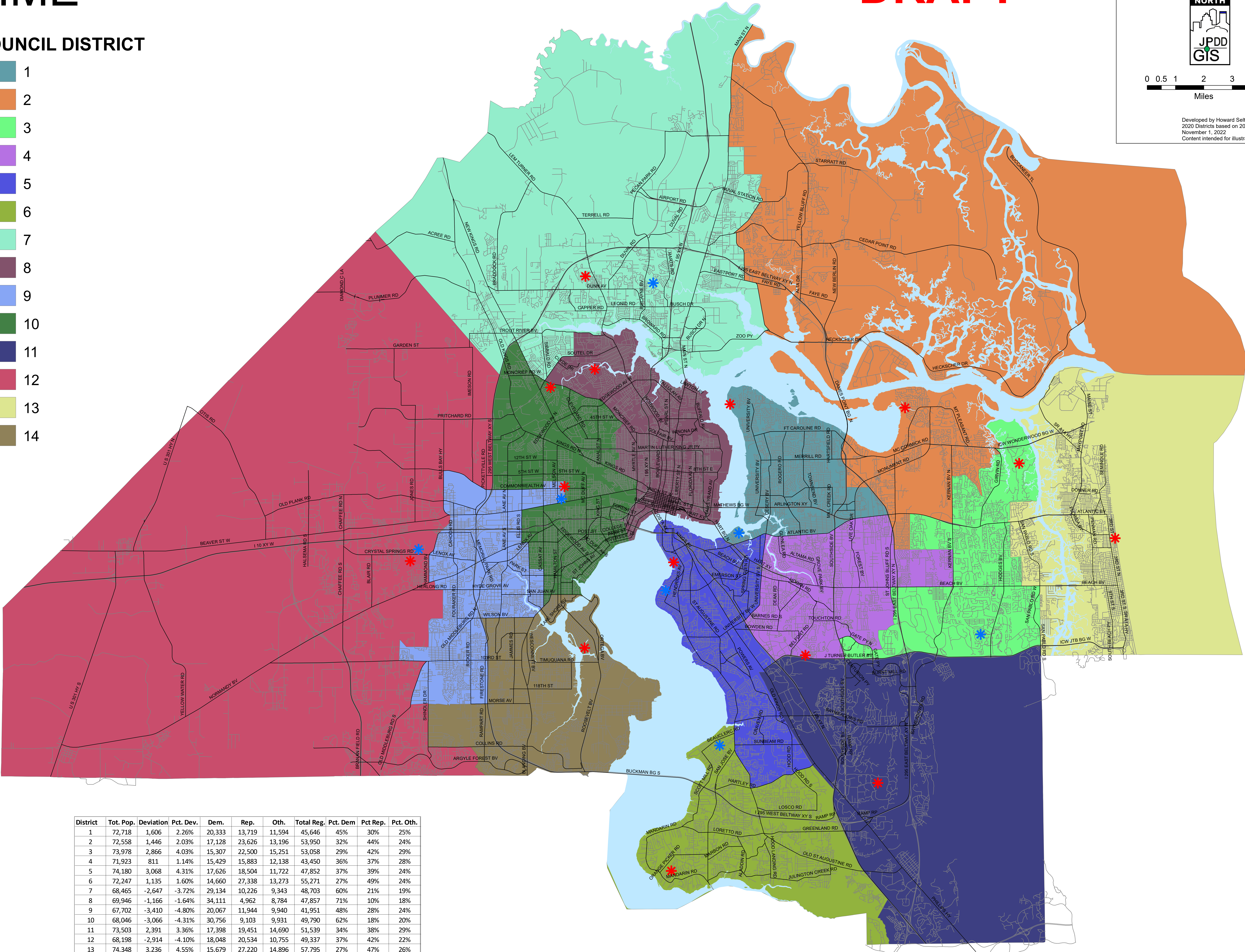
Miles

Developed by Howard Seltzer hselzer@coj.net

2020 Districts based on 2020 US Census data

November 1, 2022

Content intended for illustrative purposes only



| District | Tot. Pop. | Deviation | Pct. Dev. | Dem. | Rep. | Oth. | Total Reg. | Pct. Dem | Pct Rep. | Pct. Oth. |
|----------|-----------|-----------|-----------|--------|--------|--------|------------|----------|----------|-----------|
| 1 | 72,718 | 1,606 | 2.26% | 20,333 | 13,719 | 11,594 | 45,646 | 45% | 30% | 25% |
| 2 | 72,558 | 1,446 | 2.03% | 17,128 | 23,626 | 13,196 | 53,950 | 32% | 44% | 24% |
| 3 | 73,978 | 2,866 | 4.03% | 15,307 | 22,500 | 15,251 | 53,058 | 29% | 42% | 29% |
| 4 | 71,923 | 811 | 1.14% | 15,429 | 15,883 | 12,138 | 43,450 | 36% | 37% | 28% |
| 5 | 74,180 | 3,068 | 4.31% | 17,626 | 18,504 | 11,722 | 47,852 | 37% | 39% | 24% |
| 6 | 72,247 | 1,135 | 1.60% | 14,660 | 27,338 | 13,273 | 55,271 | 27% | 49% | 24% |
| 7 | 68,465 | -2,647 | -3.72% | 29,134 | 10,226 | 9,343 | 48,703 | 60% | 21% | 19% |
| 8 | 69,946 | -1,166 | -1.64% | 34,111 | 4,962 | 8,784 | 47,857 | 71% | 10% | 18% |
| 9 | 67,702 | -3,410 | -4.80% | 20,067 | 11,944 | 9,940 | 41,951 | 48% | 28% | 24% |
| 10 | 68,046 | -3,066 | -4.31% | 30,756 | 9,103 | 9,931 | 49,790 | 62% | 18% | 20% |
| 11 | 73,503 | 2,391 | 3.36% | 17,398 | 19,451 | 14,690 | 51,539 | 34% | 38% | 29% |
| 12 | 68,198 | -2,914 | -4.10% | 18,048 | 20,534 | 10,755 | 49,337 | 37% | 42% | 22% |
| 13 | 74,348 | 3,236 | 4.55% | 15,679 | 27,220 | 14,896 | 57,795 | 27% | 47% | 26% |
| 14 | 67,755 | -3,357 | -4.72% | 18,128 | 15,240 | 11,090 | 44,458 | 41% | 34% | 25% |

MAROON

DRAFT

COUNCIL DISTRICT

- 1
- 2
- 3
- 4
- 5
- 6
- 7
- 8
- 9
- 10
- 11
- 12
- 13
- 14

NORTH

JPDD

GIS

00.51234

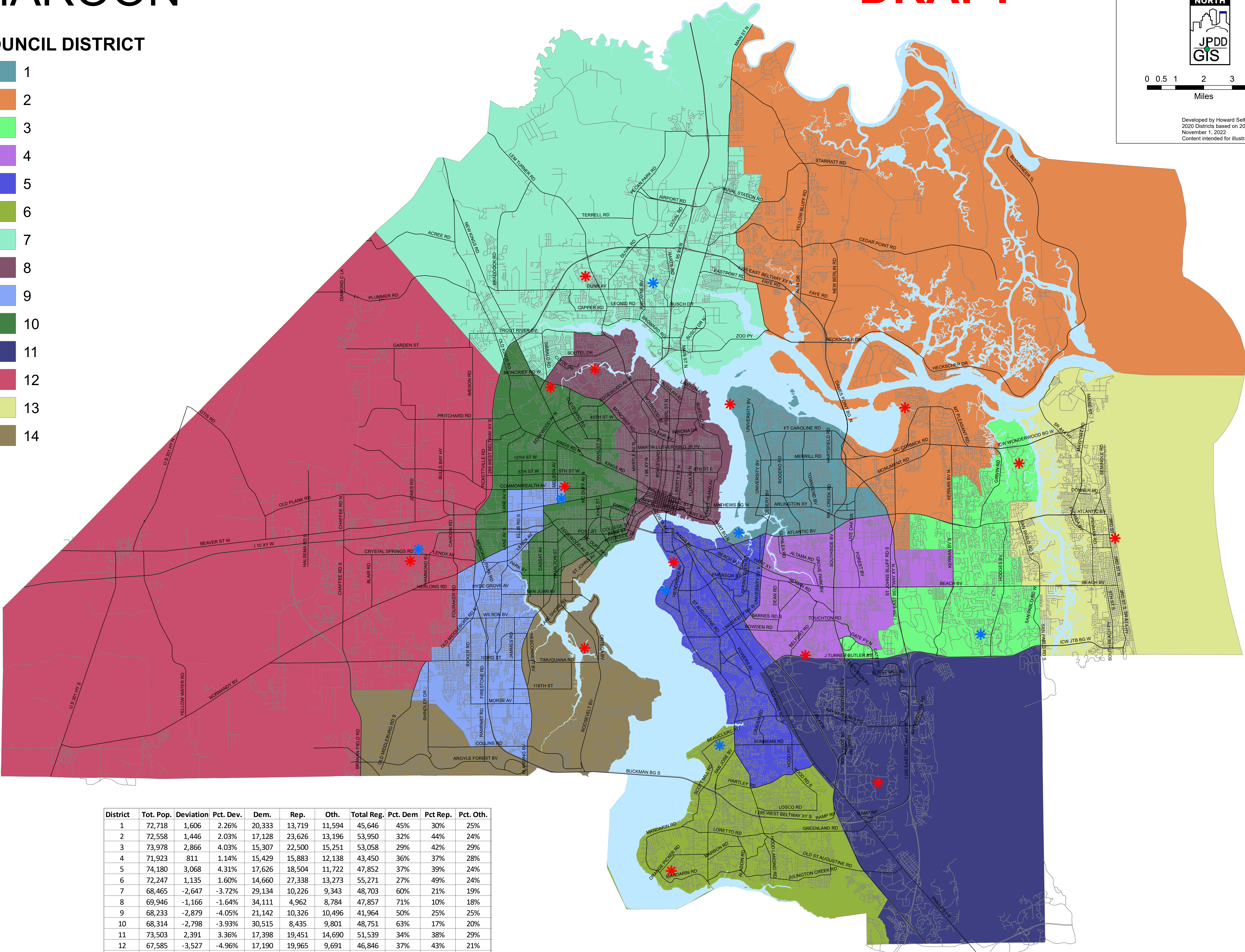
Miles

Developed by Howard Seltzer hselter@coj.net

2020 Districts based on 2020 US Census data

November 1, 2022

Content intended for illustrative purposes only



| District | Tot. Pop. | Deviation | Pct. Dev. | Dem. | Rep. | Oth. | Total Reg. | Pct. Dem | Pct Rep. | Pct. Oth. |
|----------|-----------|-----------|-----------|--------|--------|--------|------------|----------|----------|-----------|
| 1 | 72,718 | 1,606 | 2.26% | 20,333 | 13,719 | 11,594 | 45,646 | 45% | 30% | 25% |
| 2 | 72,558 | 1,446 | 2.03% | 17,128 | 23,626 | 13,196 | 53,950 | 32% | 44% | 24% |
| 3 | 73,978 | 2,866 | 4.03% | 15,307 | 22,500 | 15,251 | 53,058 | 29% | 42% | 29% |
| 4 | 71,923 | 811 | 1.14% | 15,429 | 15,883 | 12,138 | 43,450 | 36% | 37% | 28% |
| 5 | 74,180 | 3,068 | 4.31% | 17,626 | 18,504 | 11,722 | 47,852 | 37% | 39% | 24% |
| 6 | 72,247 | 1,135 | 1.60% | 14,660 | 27,338 | 13,273 | 55,271 | 27% | 49% | 24% |
| 7 | 68,465 | -2,647 | -3.72% | 29,134 | 10,226 | 9,343 | 48,703 | 60% | 21% | 19% |
| 8 | 69,946 | -1,166 | -1.64% | 34,111 | 4,962 | 8,784 | 47,857 | 71% | 10% | 18% |
| 9 | 68,233 | -2,879 | -4.05% | 21,142 | 10,326 | 10,496 | 41,964 | 50% | 25% | 25% |
| 10 | 68,314 | -2,798 | -3.93% | 30,515 | 8,435 | 9,801 | 48,751 | 63% | 17% | 20% |
| 11 | 73,503 | 2,391 | 3.36% | 17,398 | 19,451 | 14,690 | 51,539 | 34% | 38% | 29% |
| 12 | 67,585 | -3,527 | -4.96% | 17,190 | 19,965 | 9,691 | 46,846 | 37% | 43% | 21% |
| 13 | 74,348 | 3,236 | 4.55% | 15,679 | 27,220 | 14,896 | 57,795 | 27% | 47% | 26% |
| 14 | 67,569 | -3,543 | -4.98% | 18,152 | 18,095 | 11,728 | 47,975 | 38% | 38% | 24% |



**OFFICE OF THE CITY
COUNCIL**

JU'COBY PITTMAN
COUNCIL MEMBER DISTRICT 8
OFFICE (904) 255-5208
FAX (904) 255-5230

SUITE 425, CITY HALL
117 WEST DUVAL STREET
JACKSONVILLE, FLORIDA 32202
E-MAIL:JPITTMAN@COJ.NET

November 2, 2022
11:50 am

MEMORANDUM

To: The Honorable Terrance Freeman, AL Council District 1
Council President

From: The Honorable Ju'Coby Pittman
Council District 8

Re: 20221102 Late Arrival CM Pittman to the Special Committee on Redistricting

I respectfully request a late arrival to the Special Committee on Redistricting meeting on Wednesday, Nov. 2, 2022 at 12:00 pm.

Please contact Mercedes Parker, Executive Council Assistant at (904) 255-5208 for additional information or correspondence.

Pursuant to the American with Disabilities Act, accommodations for persons with disabilities are available upon request. Please allow 1-2 business days notification to process; last-minute requests will be accepted but may not be possible to fulfill. Please contact Disabled Services Division at: V 904-255-5466, TTY-904-255-5476, or email your request to KaraT@coj.net.

JP/mp

cc: Council Members and Staff
Margaret "Peggy" Sidman, Director/Council Secretary
Merriane Lahmeur, Chief, Legislative Services Division
Jeff Clements, Chief, Research Division
Yvonne Mitchell, Chief, Administrative Services Division
CITYC@COJ.NET
Electronic Notice Kiosk – 1st Floor City Hall
Public Notice System – City Council Web Page
Media Box
File Copy



SAM C. NEWBY
Council Member
Group 5, At-Large
E-Mail: snewby@coj.net

OFFICE OF THE CITY COUNCIL

117 West Duval Street
City Hall, Suite 425
Jacksonville, Florida 32202
Office (904) 255-5219
Fax (904) 255-5230

November 2, 2022
11:50 am

MEMORANDUM

To: The Honorable Terrance Freeman, Group 1 At-Large
Council President

From: The Honorable Sam Newby
Council Member, Group 5 At-Large

Re: 20221102 Late Arrival CM Newby to the Special Committee on Redistricting

I respectfully request a late arrival to the Special Committee on Redistricting meeting on Wednesday, Nov. 2, 2022, at 12:00 pm.

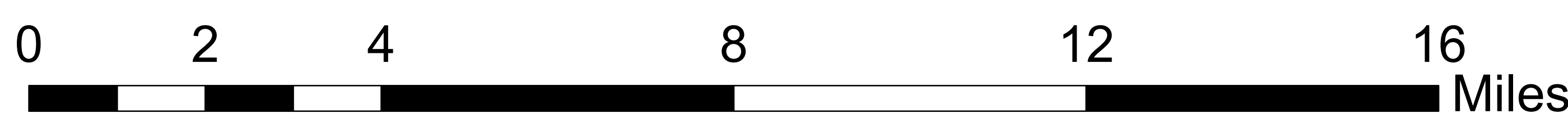
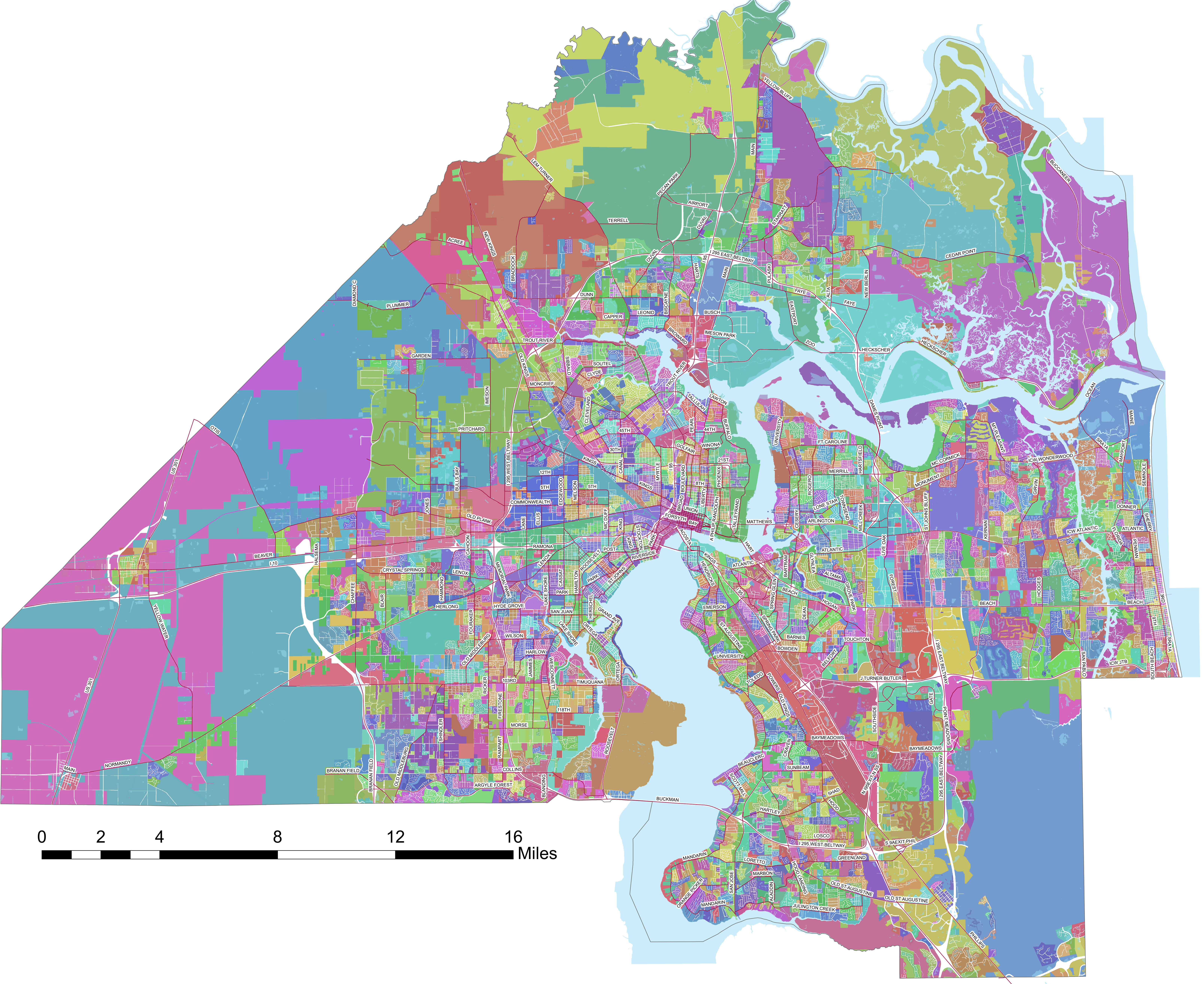

Please contact Pam Wilcox, Executive Council Assistant at (904) 255-5163 for additional information.

Pursuant to the American with Disabilities Act, accommodations for persons with disabilities are available upon request. Please allow 1-2 business days notification to process; last-minute requests will be accepted but may not be possible to fulfill. Please contact Disabled Services Division at: V 904-255-5466, TTY-904-255-5476, or email your request to KaraT@coj.net.

SN/pmw

cc: Council Members and Staff
Margaret "Peggy" Sidman, Director/Council Secretary
Merriane Lahmeur, Chief, Legislative Services Division
Jeff Clements, Chief, Research Division
Yvonne Mitchell, Chief, Administrative Services Division
CITYC@COJ.NET
Electronic Notice Kiosk – 1st Floor City Hall
Public Notice System – City Council Web Page
Media Box
File Copy

Duval County by Neighbordhood



Maroon Map

| District | Tot. Pop. | Deviation | Pct. Dev. | Dem. | Rep. | Oth. | Total Reg. | Pct. Dem | Pct Rep. | Pct. Oth. |
|----------|-----------|-----------|-----------|--------|--------|--------|------------|----------|----------|-----------|
| 1 | 72,718 | 1,606 | 2.26% | 20,333 | 13,719 | 11,594 | 45,646 | 45% | 30% | 25% |
| 2 | 72,558 | 1,446 | 2.03% | 17,128 | 23,626 | 13,196 | 53,950 | 32% | 44% | 24% |
| 3 | 73,978 | 2,866 | 4.03% | 15,307 | 22,500 | 15,251 | 53,058 | 29% | 42% | 29% |
| 4 | 71,923 | 811 | 1.14% | 15,429 | 15,883 | 12,138 | 43,450 | 36% | 37% | 28% |
| 5 | 74,180 | 3,068 | 4.31% | 17,626 | 18,504 | 11,722 | 47,852 | 37% | 39% | 24% |
| 6 | 72,247 | 1,135 | 1.60% | 14,660 | 27,338 | 13,273 | 55,271 | 27% | 49% | 24% |
| 7 | 68,465 | -2,647 | -3.72% | 29,134 | 10,226 | 9,343 | 48,703 | 60% | 21% | 19% |
| 8 | 69,946 | -1,166 | -1.64% | 34,111 | 4,962 | 8,784 | 47,857 | 71% | 10% | 18% |
| 9 | 68,233 | -2,879 | -4.05% | 21,142 | 10,326 | 10,496 | 41,964 | 50% | 25% | 25% |
| 10 | 68,314 | -2,798 | -3.93% | 30,515 | 8,435 | 9,801 | 48,751 | 63% | 17% | 20% |
| 11 | 73,503 | 2,391 | 3.36% | 17,398 | 19,451 | 14,690 | 51,539 | 34% | 38% | 29% |
| 12 | 67,585 | -3,527 | -4.96% | 17,190 | 19,965 | 9,691 | 46,846 | 37% | 43% | 21% |
| 13 | 74,348 | 3,236 | 4.55% | 15,679 | 27,220 | 14,896 | 57,795 | 27% | 47% | 26% |
| 14 | 67,569 | -3,543 | -4.98% | 18,152 | 18,095 | 11,728 | 47,975 | 38% | 38% | 24% |

Lime Map

| District | Tot. Pop. | Deviation | Pct. Dev. | Dem. | Rep. | Oth. | Total Reg. | Pct. Dem | Pct Rep. | Pct. Oth. |
|----------|-----------|-----------|-----------|--------|--------|--------|------------|----------|----------|-----------|
| 1 | 72,718 | 1,606 | 2.26% | 20,333 | 13,719 | 11,594 | 45,646 | 45% | 30% | 25% |
| 2 | 72,558 | 1,446 | 2.03% | 17,128 | 23,626 | 13,196 | 53,950 | 32% | 44% | 24% |
| 3 | 73,978 | 2,866 | 4.03% | 15,307 | 22,500 | 15,251 | 53,058 | 29% | 42% | 29% |
| 4 | 71,923 | 811 | 1.14% | 15,429 | 15,883 | 12,138 | 43,450 | 36% | 37% | 28% |
| 5 | 74,180 | 3,068 | 4.31% | 17,626 | 18,504 | 11,722 | 47,852 | 37% | 39% | 24% |
| 6 | 72,247 | 1,135 | 1.60% | 14,660 | 27,338 | 13,273 | 55,271 | 27% | 49% | 24% |
| 7 | 68,465 | -2,647 | -3.72% | 29,134 | 10,226 | 9,343 | 48,703 | 60% | 21% | 19% |
| 8 | 69,946 | -1,166 | -1.64% | 34,111 | 4,962 | 8,784 | 47,857 | 71% | 10% | 18% |
| 9 | 67,702 | -3,410 | -4.80% | 20,067 | 11,944 | 9,940 | 41,951 | 48% | 28% | 24% |
| 10 | 68,046 | -3,066 | -4.31% | 30,756 | 9,103 | 9,931 | 49,790 | 62% | 18% | 20% |
| 11 | 73,503 | 2,391 | 3.36% | 17,398 | 19,451 | 14,690 | 51,539 | 34% | 38% | 29% |
| 12 | 68,198 | -2,914 | -4.10% | 18,048 | 20,534 | 10,755 | 49,337 | 37% | 42% | 22% |
| 13 | 74,348 | 3,236 | 4.55% | 15,679 | 27,220 | 14,896 | 57,795 | 27% | 47% | 26% |
| 14 | 67,755 | -3,357 | -4.72% | 18,128 | 15,240 | 11,090 | 44,458 | 41% | 34% | 25% |

Eichner, Teresa

From: jose_lazcano_jr <jose_lazcano_jr@yahoo.com>
Sent: Tuesday, November 1, 2022 7:35 PM
To: 2022Redistricting
Subject: Redistricting

EXTERNAL EMAIL: This email originated from a non-COJ email address. Do not click any links or open any attachments unless you trust the sender and know the content is safe.

All Concerned,

My name is Jose Lazcano and I am a Murray Hill resident currently residing in the bottle neck area of the very gerrymandered district nine. I have encountered many issues in this district because of its geographical boundaries. When I had to enroll my child in Lee High (Riverside) I found out that because of the gerrymandered districts I was not allowed to vote for the school board member that my home is zoned for because of the council district my home is in. My questions: Has the committee considered the school zones of each public school when they redraw the lines? Has the committee consider keeping the school zones, school board districts and city council districts in sync with each other? Has the committee factored in the neighborhood zones so as not to split up any neighborhoods within the council and school board districts? And is it the policy of every committee member to not return the calls or answer the questions of their constituents before they take to carving up the districts?

I reached out to every committee member with the hopes that I could explain to them the unique placement of my home in this gaggle that has been our districts for the past 20 years.

I hope the committee (who has been lackluster to this point of tackling this very serious problem in our city) will take my thoughts and questions into consideration before redrawing the new maps.

V/R,
Jose Lazcano

Eichner, Teresa

From: Bill Fonferek <fonferek1709@gmail.com>
Sent: Tuesday, November 1, 2022 8:46 PM
To: 2022Redistricting
Cc: Clark Murray, Tyrone; rocheed Halim
Subject: Counsel Re Districting

EXTERNAL EMAIL: This email originated from a non-COJ email address. Do not click any links or open any attachments unless you trust the sender and know the content is safe.

I live at 6241 Du-Clay Rd. I like 3 of the 4 plans. But i dont like the Maroon plan as it keeps us linked with the downtown area which the constituents where i live have different priorities than that of the downtown area. It would switch us from District 9 to District 14. I'm President of the Westland Communities HOA.

Thank you.

William J Fonferek
904.803.6312

Eichner, Teresa

From: Shannon Blankinship <shannon@riversideavondale.org>
Sent: Wednesday, November 2, 2022 7:15 AM
To: 2022Redistricting; Freeman, Terrance; Howland, Nick; Diamond, Rory; White, Randy; Bowman, Aaron; Pittman, JuCoby; Newby, Samuel
Cc: DeFoor, Randle; Perry Reynolds; Dame, Brooks
Subject: Keep Riverside-Avondale together in redistricting

EXTERNAL EMAIL: This email originated from a non-COJ email address. Do not click any links or open any attachments unless you trust the sender and know the content is safe.

Dear members of the Special Redistricting Committee,

Thank you for taking the time to thoroughly review the proposed redistricting maps for Jacksonville. This is an extremely important role and we appreciate your thoughtfulness. We understand draft council maps MAROON and LIME are moving forward to be edited by the Committee today. With this process moving as quickly as it is, RAP wishes to make its position very clear.

Riverside and Avondale are adjacent historic neighborhoods that share a Historic Designation within the City of Jacksonville Planning Department. This overlay on our district has implications for nearly every department within the City and it has been invaluable to have a Councilperson who understands this distinction and has the expertise to navigate the City for their constituents.

As you continue to deliberate Jacksonville's redistricting, **we strongly request and ask that you retain Riverside and Avondale in one Council District. We are one neighborhood.** The map of our district is available on our homepage at RiversideAvondale.org.

As of November 1, the LIME map divides the commercial section of Riverside including the Riverside Arts Market, 5 Points, Memorial Park and more from the remainder of our community. The MAROON map divides our neighborhood into 3 parts with sections going north, west, and south. It is our intention to remain with neighborhoods that have similar infrastructure demands and community concerns, such as Murray Hill, Ortega, North Riverside and beyond.

RAP is determined to be involved in the redistricting process, and we ask that you consider our unique status and overarching concerns.

Thank you for your time,

--

Shannon Blankinship
Executive Director
[Riverside Avondale Preservation](https://RiversideAvondalePreservation.org)
2623 Herschel Street
Jacksonville, FL 32204
(904) 389-2449

We are the lead advocate and facilitator for Riverside Avondale's historic neighborhoods, vibrant local commercial districts, public spaces, and welcoming community.

Eichner, Teresa

From: Margaret Tocknell <marg.tocknell@comcast.net>
Sent: Wednesday, November 2, 2022 8:57 AM
To: 2022Redistricting
Subject: Keep Riverside Avondale Historic District in ONE Council district

EXTERNAL EMAIL: This email originated from a non-COJ email address. Do not click any links or open any attachments unless you trust the sender and know the content is safe.

Riverside Avondale Historic District is a recognized (Federal, State and COJ) neighborhood with defined boundaries. See link below.

Ten years ago Riverside Avondale was the first Florida neighborhood to be recognized by the American Planning Association as a Great Neighborhood. One of the assets noted was that HD was represented by one council member and spoke in a strong, unified voice.

The Maroon option splits RA into THREE councilmanic districts. I am opposed to that option.

The rationale for the split seems to be Republican vs. Democratic registered voters. I have neighbors who are vote differently than I do but we want the same things for our neighborhood. That is what binds us, not our political affiliation.

Thank you,

Margaret Tocknell

<https://riversideavondale.org>

From: [Brooks Andrews](#)
To: [2022Redistricting](#)
Subject: Fwd: KEEP RIVERSIDE AND AVONDALE ONE!
Date: Wednesday, November 2, 2022 9:06:32 AM

EXTERNAL EMAIL: This email originated from a non-COJ email address. Do not click any links or open any attachments unless you trust the sender and know the content is safe.

Please record my position....

Sent from my iPhone

Best regards,

Brooks

Begin forwarded message:

From: Brooks Andrews <bgandrews18@gmail.com>
Date: November 2, 2022 at 8:09:38 AM EDT
To: Bill Killingsworth <billk@coj.net>
Cc: Randy DeFoor <rdefoor@coj.net>, Brooks Dame <bdame@coj.net>
Subject: Fwd: KEEP RIVERSIDE AND AVONDALE ONE!

Please include in proceedings today what I sent all CM's. Thank you....this is important for the redistricting committee to understand and internalize. This seemingly intended path is hugely disappointed as all constituents in Riverside and Avondale were assured we would stay together when this topic was broached last year. Please do not go back on your word!

Sent from my iPhone

Best regards,

Brooks

Begin forwarded message:

From: Brooks Andrews <bgandrews18@gmail.com>
Date: November 1, 2022 at 5:52:58 PM EDT
To: Joyce Morgan <joycemorgan@coj.net>, ferraro@coj.net, abowman@coj.net, KCarrico@coj.net, LCumber@coj.net, Michael Boylan <MBoylan@coj.net>, rgaffney@coj.net, JPittman@coj.net, BPJackson@coj.net, dbecton@coj.net, RandyWhite@coj.net, RDiamond@coj.net, Randy DeFoor <rdefoor@coj.net>,

tfreeman@coj.net, RSalem@coj.net, NHowland@coj.net, Matt
Carlucci <mcarlucci@coj.net>, snewby@coj.net, Garrett Dennis
<garrettd@coj.net>

Subject: KEEP RIVERSIDE AND AVONDALE ONE!

As an active member of the Riverside Avondale Community and a Board Member for RAP (past Board Chair), I strongly disagree with the redistricting proposals which would split Riverside and Avondale. While I understand the partisan nature of this exercise, the redistricting committee has fallen short of understanding the nature of our community beyond politics. What communities get combined with our neighborhood is less critical than keeping us together. Riverside and Avondale have a rich, shared history bound together by our historic overlay, Riverside Avondale Preservation, our 27 parks, common infrastructure needs, shared resiliency challenges, zoning issues that span both historic residential and commercial districts and a vibrant love of this diverse community. It requires a special council person that fully appreciates this community, its challenges, opportunities and culture. Splitting the council district among 2 or 3 council members diminishes the value of this district that contributes a significant economic benefit to the city, is culturally attractive to visitors and is the place thousands call 'home' because of the environment that has taken decades to coalesce. Please reconsider and keep Riverside - Avondale as ONE.

Best regards,

Brooks Andrews

“Like music and art, love of nature is a common language that can transcend political or social boundaries.”

—Jimmy Carter

From: [Dame, Brooks](#)
To: [2022Redistricting](#)
Subject: Fwd: KEEP RIVERSIDE AND AVONDALE ONE!
Date: Wednesday, November 2, 2022 9:12:40 AM

Per a constituent: Please include in proceedings today what I sent all CM's. Thank you.

Sincerely,
Brooks

From: Brooks Andrews <bgandrews18@gmail.com>

Date: November 1, 2022 at 5:52:58 PM EDT

To: Joyce Morgan <joycemorgan@coj.net>, ferraro@coj.net, abowman@coj.net, KCarrico@coj.net, LCumber@coj.net, Michael Boylan <MBoylan@coj.net>, rgaffney@coj.net, JPittman@coj.net, BPJackson@coj.net, dbecton@coj.net, RandyWhite@coj.net, RDiamond@coj.net, Randy DeFoor <rdefoor@coj.net>, tfreeman@coj.net, RSalem@coj.net, NHowland@coj.net, Matt Carlucci <mcarlucci@coj.net>, snewby@coj.net, Garrett Dennis <garrettd@coj.net>

Subject: KEEP RIVERSIDE AND AVONDALE ONE!

As an active member of the Riverside Avondale Community and a Board Member for RAP (past Board Chair), I strongly disagree with the redistricting proposals which would split Riverside and Avondale. While I understand the partisan nature of this exercise, the redistricting committee has fallen short of understanding the nature of our community beyond politics. What communities get combined with our neighborhood is less critical than keeping us together.

Riverside and Avondale have a rich, shared history bound together by our historic overlay, Riverside Avondale Preservation, our 27 parks, common infrastructure needs, shared resiliency challenges, zoning issues that span both historic residential and commercial districts and a vibrant love of this diverse community. It requires a special council person that fully appreciates this community, its challenges, opportunities and culture. Splitting the council district among 2 or 3 council members diminishes the value of this district that contributes a significant economic benefit to the city, is culturally attractive to visitors and is the place thousands call 'home' because of the environment that has taken decades to coalesce.

Please reconsider and keep Riverside - Avondale as ONE.

Best regards,

Brooks Andrews

"Like music and art, love of nature is a common

language that can transcend political or social boundaries.”

—Jimmy Carter

From: [Warren Jones](#)
To: [2022Redistricting](#)
Cc: [Randy DeFoor](#)
Subject: Redistricting map
Date: Wednesday, November 2, 2022 9:28:17 AM

EXTERNAL EMAIL: This email originated from a non-COJ email address. Do not click any links or open any attachments unless you trust the sender and know the content is safe.

Dear Commissioners.

There are many reasons to keep city commission representation of the Riverside Avondale Historic District under one city commissioner. Here are a few key reasons it is imperative for you to maintain the continuity of the Riverside Avondale Historic District in your final voting district map:

1) Economic Development

The Riverside Avondale Historic District is home to mostly locally-owned businesses with many of those owners living inside the district. These businesses rely both on residents of the district and people coming to the district to have a unique experience to be their customers. Many of you have traveled to cities where entrepreneurial imagination and community support created or enhanced destination environments and unique places. These are cities, large and small, where citizens, and their government, identified and defined their culture or distinctive amenities to create an ambience attracting visitors who desired to experience something different than what is offered where they live. The Riverside Avondale Historic District provides that experience for people. Keeping the Riverside Avondale Historic District under one representative commissioner allows that commissioner to focus on the needs of the business community.

2) Property Value Security

The Riverside Avondale Historic District attracts people who enjoy living in a historic community. With that comes the understanding that they are stewards of Jacksonville's history. As evidenced by the continued updating of our historic architectural gifts from the past by current residents, Jacksonville is able to promote the community to future residents. Under one representative commissioner the historic district is best able to prioritize government infrastructure needs.

3) Enhancing Civic Pride and Tourism

My wife and I just completed a four month tour of the West and Northwest in our RV. All totaled we stopped in 39 locations stretching between Jacksonville and Vancouver. We, along with our fellow tourists, were mostly looking for the same thing during our travels, the ability to immerse ourselves in nature, our shared national history and local food experiences. While enjoying these locations my wife and I would often comment on how the place we were visiting at that moment compared to Jacksonville. Anyone living in our historic district can point to the fact that we enjoy one of the most unique settings in Florida. You are often approving millions of dollars in taxpayer dollars to build new developments, some of which you hope will attract people to destinations that bring economic benefit to our city. I urge to support a destination that was built for you by past residents of Jacksonville that now is a current popular destination for people who are just passing through. People who want to experience Old Florida, incredible local food choices and an atmosphere unlike their local community. Maintaining our historic environment can only be accomplished with your support. The cost to the taxpayer is much less than what you spend on new development and it is the type of destination that people who travel want to visit. Again, keeping Riverside Avondale in one voting district will enhance the ability of the historic district to bring issues to a central representative to advocate for its needs.

Thank you for your consideration.

Warren Jones

A resident of Avondale

Eichner, Teresa

From: Larry Wray <lkwray@msn.com>
Sent: Wednesday, November 2, 2022 9:29 AM
To: 2022Redistricting; Freeman, Terrance; Howland, Nick; Diamond, Rory; White, Randy; ABowman@coj.ne; Pittman, JuCoby; Newby, Samuel
Subject: Riverside/Avondale

EXTERNAL EMAIL: This email originated from a non-COJ email address. Do not click any links or open any attachments unless you trust the sender and know the content is safe.

As a resident of Riverside/Avondale, I appeal to you to keep these in a single counsel district. They belong together.

Larry Wray
1831 Donald St

Eichner, Teresa

From: Cathie Clark <cathieclark25@gmail.com>
Sent: Wednesday, November 2, 2022 9:33 AM
To: 2022Redistricting
Subject: RIVERSIDE/AVONDALE TOGETHER

EXTERNAL EMAIL: This email originated from a non-COJ email address. Do not click any links or open any attachments unless you trust the sender and know the content is safe.

Dear City Council,

Riverside and Avondale have a rich shared history bound together by our historic overlay, Riverside Avondale Preservation, our 27 parks, common infrastructure needs, shared resiliency challenges, zoning issues that span both historic residential and commercial districts and a vibrant love of this diverse community. It requires a special council person that fully appreciates this community, it's challenges, opportunities and culture. Splitting the council district among two or three council members diminishes the value of this district that contributes a significant economic benefit to the city, is culturally attractive to visitors, and is a place thousands call "home" because of the environment that has taken decades to coalesce. Please reconsider and keep Riverside Avondale as ONE.

Thank you,

Cathie Clark

Sent from my iPad

Eichner, Teresa

From: Ray Hays <ray@gemstonemediainc.com>
Sent: Wednesday, November 2, 2022 9:37 AM
To: 2022Redistricting; Freeman, Terrance; Howland, Nick; Diamond, Rory; White, Randy; ABowman@coj.ne; Pittman, JuCoby; Newby, Samuel
Subject: Riverside-Avondale is ONE district

EXTERNAL EMAIL: This email originated from a non-COJ email address. Do not click any links or open any attachments unless you trust the sender and know the content is safe.

You can't be serious! How can you possibly think dividing the Riverside-Avondale neighborhood into two or three parts is at all logical?
Please don't replace one set of gerrymandered districts with another.

Ray Hays

Eichner, Teresa

From: Joyce Cailor <joycecailor@gmail.com>
Sent: Wednesday, November 2, 2022 9:39 AM
To: 2022Redistricting
Subject: RAP district

EXTERNAL EMAIL: This email originated from a non-COJ email address. Do not click any links or open any attachments unless you trust the sender and know the content is safe.

Please do not divide our RAP community. We are one neighborhood & want to remain that way. Keep Riverside Avondale in one district.

Joyce Cailor
1661 Riverside Ave.
Sent from my iPhone

Eichner, Teresa

From: Kate CS <bucsgirl6612@gmail.com>
Sent: Wednesday, November 2, 2022 9:40 AM
To: 2022Redistricting; +TFreeman@coj.net; +NHowland@coj.net; +RDiamond@coj.net;
+RandyWhite@coj.net; +ABowman@coj.net; +JPittman@coj.net; +SNewby@coj.net
Subject: Please keep Riverside-Avondale as one District!

EXTERNAL EMAIL: This email originated from a non-COJ email address. Do not click any links or open any attachments unless you trust the sender and know the content is safe.

Good morning,

I am writing today to ask that you keep my neighborhood, Riverside-Avondale, as one district. The proposed redistricting map splits our neighborhood into three separate districts. It is important that our neighborhood be kept as one. Thank you for reading

Kate Schmidberger
3898 Park St, Jacksonville, FL 32205

Eichner, Teresa

From: Barakat, Oliver @ Jacksonville <Oliver.Barakat@cbre.com>
Sent: Wednesday, November 2, 2022 9:46 AM
To: 2022Redistricting; Freeman, Terrance; Howland, Nick; Diamond, Rory; White, Randy; ABowman@coj.ne; Pittman, JuCoby; Newby, Samuel
Subject: Riverside-Avondale Redistricting

EXTERNAL EMAIL: This email originated from a non-COJ email address. Do not click any links or open any attachments unless you trust the sender and know the content is safe.

Good morning,

As a property owner on Stockton Street, I am asking you do not split up the neighborhoods of Riverside and Avondale. Historic districts have unique needs and their voices are already diluted within a large consolidate government like Jacksonville's. It is important these two neighborhoods share resources including City Council representation.

Thank you.

Oliver Barakat
Senior Vice President
CBRE | Advisory and Transaction Services
225 Water Street, Suite 110 | Jacksonville, FL 32202
T 904 630 6346 | M 904 502 8966
oliver.barakat@cbre.com | www.cbre.com/people/oliver-barakat

CONFIDENTIALITY NOTICE: This email and any files transmitted with it are confidential and intended solely for the use of the individual or entity to whom they are addressed. If you are not the named addressee you should not disseminate, distribute or copy this e-mail. Please notify the sender immediately by e-mail if you have received this e-mail by mistake and delete this e-mail and attachments from your system. If you are not the intended recipient you are notified that disclosing, copying, distributing or taking any action in reliance on the contents of this information is strictly prohibited.

Eichner, Teresa

From: Nancy Powell <nanjpowell@gmail.com>
Sent: Wednesday, November 2, 2022 9:47 AM
To: 2022Redistricting
Cc: DeFoor, Randle; Shannon Blankinship
Subject: Maps - Riverside Avondale Zoning & Historic District
Attachments: RiversideAvondale Zoning Overlay Map.pdf; Riverside-avondale-historic district-map.pdf

EXTERNAL EMAIL: This email originated from a non-COJ email address. Do not click any links or open any attachments unless you trust the sender and know the content is safe.

Redistricting Committee:

I read in a news report that there is a perception that there are no official neighborhood maps to go by in redistricting.

Here are two maps which clearly define the Riverside Avondale Neighborhood:

1. Riverside Avondale Zoning Overlay, legislation passed unanimously by the City Council in 2008. The different colors represent different character and zoning standards.
2. Riverside Avondale Historic District established in 1998. The Historic Preservation Commission reviews COAs within the Historic District (and with Springfield's and Downtowns.)

The Riverside Avondale Preservation neighborhood association has been active since 1974.

The city needs to keep the Riverside and Avondale combined neighborhoods together in one Council District. This neighborhood is one of the most vibrant, diverse and thriving neighborhoods in the city.

NOTE: Springfield also has a Historic District and a Zoning Overlay. San Marco has a Zoning Overlay and other neighborhoods do too.

P.S. I suggest that CPAC boundaries should follow the districts, not the other way around.



Nancy Powell
M (904) 608-3792



Eichner, Teresa

From: Scott Ennis <scott.hamilton.ennis@gmail.com>
Sent: Wednesday, November 2, 2022 9:48 AM
To: 2022Redistricting; +TFreeman@coj.net; +NHowland@coj.net; +RDiamond@coj.net; +RandyWhite@coj.net; +ABowman@coj.net; +JPittman@coj.net; +SNewby@coj.net
Subject: Redistricting: Keep Riverside and Avondale Together

EXTERNAL EMAIL: This email originated from a non-COJ email address. Do not click any links or open any attachments unless you trust the sender and know the content is safe.

Redistricting Committee,

Please keep all of Riverside and Avondale in one district.

- Subdividing the neighborhoods is counterproductive. It divides an established and thriving community which will weaken the overall fabric of Jacksonville.
- It also complicates how our community coordinates with City Council which will frustrate all parties involved.
- Our neighborhood has a unique zoning overlay which requires additional attention. It is much more efficient and feasible for a single Council Member to understand the intricacies of the overlay than to burden two or three Council Members with this responsibility for an area which would make up a much smaller percentage of their district.

Please keep the best interests of established contiguous communities in mind when making such impactful and long-lasting decisions.

Thank you,
Scott Ennis

Eichner, Teresa

From: Stephanie Welchans <swelchans@earthlink.net>
Sent: Wednesday, November 2, 2022 9:49 AM
To: 2022Redistricting; Freeman, Terrance; Howland, Nick; Diamond, Rory; White, Randy; ABowman@coj.ne; Pittman, JuCoby; Newby, Samuel
Subject: Riverside Avondale

EXTERNAL EMAIL: This email originated from a non-COJ email address. Do not click any links or open any attachments unless you trust the sender and know the content is safe.

To those who may be concerned:

We are one neighborhood. It is Riverside Avondale Preservation for a reason. Splitting the neighborhood would be inappropriate and not achieve anything. We have worked exceptionally hard to celebrate our history. We are diverse in our unity but combined in our concern for our neighborhood and the city of Jacksonville overall. Please do not divide us. This should not be a time for division but for support of unity. Diversity does not equal division. I argue that you could add more neighborhoods to our community but you should not split any out.

Thank you for your consideration,
Steph Welchans
1605 Avondale Ave
Jacksonville
32205

Stephanie Welchans
904-637-9591

Eichner, Teresa

From: Stephen Turner <sjt7541@gmail.com>
Sent: Wednesday, November 2, 2022 9:51 AM
To: 2022Redistricting; Freeman, Terrance; Howland, Nick; Diamond, Rory; White, Randy; ABowman@coj.ne; Pittman, JuCoby; Newby, Samuel
Subject: Riverside/Avondale Redistricting Map

EXTERNAL EMAIL: This email originated from a non-COJ email address. Do not click any links or open any attachments unless you trust the sender and know the content is safe.

Council Members and Redistricting Committee,

Please make special consideration for the Historic Districts of Riverside/Avondale to be within the same voting district. These historic neighborhoods share a Historic Designation within the City of Jacksonville Planning Department which has distinct legal and procedural implications for nearly every department. It has been invaluable over the years to have a Councilperson who understands this distinction and has the expertise to navigate the City for their constituents.

Thank you for your consideration of this matter, Stephen Turner Riverside resident

Eichner, Teresa

From: Peter Clark <exeter4444@gmail.com>
Sent: Wednesday, November 2, 2022 9:53 AM
To: 2022Redistricting; +TFreeman@coj.net; +NHowland@coj.net; +RDiamond@coj.net; +RandyWhite@coj.net; +ABowman@coj.net; +JPittman@coj.net; +SNewby@coj.net
Subject: Riverside-Avondale Historical District

EXTERNAL EMAIL: This email originated from a non-COJ email address. Do not click any links or open any attachments unless you trust the sender and know the content is safe.

Dear Sirs and Mesdames,

Please do not fragment the Riverside-Avondale historic district into two or more Council districts. We deserve and expect that our interests will be represented by one person who can make sure the neighborhood can have a place at the table.

Thank you,

Peter and Yelena Clark
1745 Pine Grove Avenue
Jacksonville 32205

Eichner, Teresa

From: James Eddy <eddy4dist7@gmail.com>
Sent: Wednesday, November 2, 2022 9:54 AM
To: 2022Redistricting

EXTERNAL EMAIL: This email originated from a non-COJ email address. Do not click any links or open any attachments unless you trust the sender and know the content is safe.

Dear Council

I am very disappointed that this committee did not have a balance of republican and Democrats.

I saw the maps and see communities are splitting up. I just hope their is a better balance in our city.

Thanks

James Eddy

222 Lawton Ave, Jacksonville, FL 32208

Eichner, Teresa

From: Eric Parker <eric.anthony.parker904@gmail.com>
Sent: Wednesday, November 2, 2022 9:57 AM
To: 2022Redistricting
Cc: chambers_flmd_howard@flmd.uscourts.gov
Subject: District 2 shouldn't be crossing the St. Johns river according to the Judges ruling.

EXTERNAL EMAIL: This email originated from a non-COJ email address. Do not click any links or open any attachments unless you trust the sender and know the content is safe.

To whom it may concern,

District 2 is still the only district crossing the St. Johns river. It's been this way the whole time despite the Judges ruling. Despite my public comments against it. Despite the fact that there is no incumbent for District 2 in East Arlington now. While also splitting up Oceanway and San Mateo. Let's not forget the fact that a District 2 candidates spouse was the assistant of the Chair of the redistricting committee during the first attempt at drawing these maps.

Why not move district 2 to the west instead of crossing the St. Johns River at arguably one of its widest points?

Respectfully,
Eric Parker

Eichner, Teresa

From: Kje <kjelph@gmail.com>
Sent: Wednesday, November 2, 2022 10:01 AM
To: 2022Redistricting
Subject: RAP Area Neighborhoods

EXTERNAL EMAIL: This email originated from a non-COJ email address. Do not click any links or open any attachments unless you trust the sender and know the content is safe.

To the redistributing committee, I am a proud resident of the Riverside Avondale neighborhood and I want to express my concern that this neighborhood stay and be represented by one representative and not be broken into multiple districts. Our neighborhoods share a common purpose and goal and it is imperative that we keep this district together so that it can be represented fairly and equally. Breaking it apart makes no sense and will cause more work for us to keep the important fabric of the district together where we can remain a prosperous business district and bring visitors to the community making Jacksonville a better place to live.

Thank you for your consideration,

Kevin Elphick
RAP district resident
Kjelph@gmail.com

Sent from my iPad

Eichner, Teresa

From: Kim Goodman <kim.goodman@gametruck.com>
Sent: Wednesday, November 2, 2022 10:03 AM
To: 2022Redistricting; +TFreeman@coj.net; +NHowland@coj.net; +RDiamond@coj.net; +RandyWhite@coj.net; +ABowman@coj.net; +JPittman@coj.net; +SNewby@coj.net
Subject: Redistricting!

EXTERNAL EMAIL: This email originated from a non-COJ email address. Do not click any links or open any attachments unless you trust the sender and know the content is safe.

Council Members

Please thoughtfully consider keeping the Avondale/Riverside Historic district as one district. This is extremely important for continuity of the neighborhood and remains vital for continued management of the historic district. We have the opportunity to continue to create a valuable resource to our downtown and neighborhood. Please do not break us up into more than one district.

Kind regards

--

Kim Goodman
Owner



www.GameTruckParty.com
904-900-0880
kim.goodman@gametruck.com

*****E-mail Disclaimer*****

Event availability (dates and times) quoted via e-mail are subject to change. Reservations are not guaranteed until a valid credit card is provided for a deposit and an official Gametruck confirmation e-mail is received for your booking.

Eichner, Teresa

From: Dana Schmalenberg <dschmalie@me.com>
Sent: Wednesday, November 2, 2022 10:03 AM
To: 2022Redistricting; Freeman, Terrance; Howland, Nick; Diamond, Rory; White, Randy; ABowman@coj.ne; Pittman, JuCoby; Newby, Samuel
Subject: redistricting

EXTERNAL EMAIL: This email originated from a non-COJ email address. Do not click any links or open any attachments unless you trust the sender and know the content is safe.

Hello

I have been made aware of the redistricting process in the Riverside/Avondale area and would like to know WHY this is happening. I've not seen anything in the news about this and am wondering why it is being implemented and expedited. If someone could explain or point me to an online resource where I could read about it that would be great.

Thank You

Dana Schmalenberg

Eichner, Teresa

From: Andrew Bilello <abilello89@gmail.com>
Sent: Wednesday, November 2, 2022 10:04 AM
To: 2022Redistricting; +TFreeman@coj.net; +NHowland@coj.net; +RDiamond@coj.net; +RandyWhite@coj.net; +ABowman@coj.net; +JPittman@coj.net; +SNewby@coj.net
Subject: Riverside-Avondale Redistricting

EXTERNAL EMAIL: This email originated from a non-COJ email address. Do not click any links or open any attachments unless you trust the sender and know the content is safe.

Hello,

As a resident and condo owner of Riverside and a homeowner of Avondale, I am deeply displeased at the proposed redistricting of our unified historical neighborhoods which would split portions of our neighborhoods into multiple Council districts. Both Riverside and Avondale share a common interest and are often considered one and the same when it comes to events, projects, and a general sense of community.

The ability of our neighborhood to speak as one has been invaluable in recent years under Councilwoman Randy Defoor's representation with projects being completed or budgeted by the city that improve both neighborhoods. I hope that the Special Committee reconsider their plans to divide two of Jacksonville's great historical neighborhoods.

Respectfully,
Andrew Bilello

Eichner, Teresa

From: Lana Shuttleworth <lanashuttleworth@gmail.com>
Sent: Wednesday, November 2, 2022 10:04 AM
To: 2022Redistricting
Subject: No to redistricting

EXTERNAL EMAIL: This email originated from a non-COJ email address. Do not click any links or open any attachments unless you trust the sender and know the content is safe.

I am against redistricting Riverside/Avondale/Ortega!
This historic district must stay in tact!
No Gerrymandering!
Shame on those who wish to take advantage of our community!

Lana Shuttleworth Wood

Sent from my iPhone

Eichner, Teresa

From: Andrew Bilello <abilello89@gmail.com>
Sent: Wednesday, November 2, 2022 10:08 AM
To: 2022Redistricting; +TFreeman@coj.net; +NHowland@coj.net; +RDiamond@coj.net;
+RandyWhite@coj.net; +JPittman@coj.net; +SNewby@coj.net; +ABowman@coj.net
Subject: Riverside-Avondale Redistricting

EXTERNAL EMAIL: This email originated from a non-COJ email address. Do not click any links or open any attachments unless you trust the sender and know the content is safe.

Hello,

As a resident and condo owner of Riverside and a homeowner of Avondale, I am deeply displeased at the proposed redistricting of our unified historical neighborhoods which would split portions of our neighborhoods into multiple Council districts. Both Riverside and Avondale share a common interest and are often considered one and the same when it comes to events, projects, and a general sense of community.

The ability of our neighborhood to speak as one has been invaluable in recent years under Councilwoman Randy Defoor's representation with projects being completed or budgeted by the city that improve both neighborhoods. I hope that the Special Committee reconsider their plans to divide two of Jacksonville's great historical neighborhoods.

Respectfully,
Andrew Bilello

Eichner, Teresa

From: Nick Salter <nick.salter@compass.com>
Sent: Wednesday, November 2, 2022 9:28 AM
To: 2022Redistricting; +TFreeman@coj.net; +NHowland@coj.net; +RDiamond@coj.net; +RandyWhite@coj.net; +ABowman@coj.net; +JPittman@coj.net; +SNewby@coj.net
Subject: Riverside-Avondale, We are one neighborhood

EXTERNAL EMAIL: This email originated from a non-COJ email address. Do not click any links or open any attachments unless you trust the sender and know the content is safe.

Please retain Riverside and Avondale in one council district. Our historic neighborhoods share a designation and the communities are woven together.

--

Nick Salter
Real Estate Advisor
o: 904.201.9973
m: 954.670.4252

[Google Reviews](#)
[Facebook Page](#)
[Visit Our Website](#)



PUBLIC COMMENT - REQUEST TO SPEAK / REGISTER

PLEASE PRINT

*Name & Address are required

NAME: Breshawna Stewart DATE: wednesday NOV 11 2022
ADDRESS: Labelle St PHONE: _____
CITY: Jax COUNTY: FL STATE: _____ ZIP: 32205
REPRESENTING: _____
SIGNATURE: Breshawna Stewart ☐ I DO NOT WISH TO SPEAK

COMMENTS FROM THE PUBLIC SUBJECT: _____

**SPEAKING TIME IS LIMITED TO THREE (3) MINUTES PER SPEAKER.
NO SPEAKER MAY GIVE OR TRANSFER THEIR TIME TO ANOTHER PERSON.**

(PLEASE READ THE REVERSE SIDE FOR INSTRUCTIONS ON SPEAKING BEFORE THE CITY COUNCIL.)

PUBLIC COMMENT - REQUEST TO SPEAK / REGISTER

PLEASE PRINT

*Name & Address are required

NAME: JOHN Brooks DATE: 11/2/2022

ADDRESS: 2052 Arlington Cir W 32246 PHONE: _____

CITY: JAX COUNTY: Duval STATE: FL ZIP: 32246

REPRESENTING: NCOS

SIGNATURE: John M. Brooks ☐ I DO NOT WISH TO SPEAK

COMMENTS FROM THE PUBLIC SUBJECT: Redistricting

SPEAKING TIME IS LIMITED TO THREE (3) MINUTES PER SPEAKER.
NO SPEAKER MAY GIVE OR TRANSFER THEIR TIME TO ANOTHER PERSON.

(PLEASE READ THE REVERSE SIDE FOR INSTRUCTIONS ON SPEAKING BEFORE THE CITY COUNCIL.)

PUBLIC COMMENT - REQUEST TO SPEAK / REGISTER

PLEASE PRINT


*Name & Address are required

NAME: Shannen Blankinship DATE: 11/2/22

ADDRESS: 1071 Talbot Ave PHONE: _____

CITY: Jax COUNTY: Duval STATE: FL ZIP: 32205

REPRESENTING: Riverside Avondale Preservation

SIGNATURE:  ☐ I DO NOT WISH TO SPEAK

COMMENTS FROM THE PUBLIC SUBJECT: _____

Please retain Riverside + Avondale in
one district

SPEAKING TIME IS LIMITED TO THREE (3) MINUTES PER SPEAKER.

NO SPEAKER MAY GIVE OR TRANSFER THEIR TIME TO ANOTHER PERSON.

(PLEASE READ THE REVERSE SIDE FOR INSTRUCTIONS ON SPEAKING BEFORE THE CITY COUNCIL.)

PUBLIC COMMENT - REQUEST TO SPEAK / REGISTER

PLEASE PRINT

*Name & Address are required

NAME: MARGARET Tockner DATE: Nov. 2, 2022
ADDRESS: 3643 Oak St PHONE: 615-830-9349
CITY: Jax COUNTY: Fla STATE: _____ ZIP: 32205
REPRESENTING: SELF
SIGNATURE: [Signature] ☐ I DO NOT WISH TO SPEAK
COMMENTS FROM THE PUBLIC SUBJECT: Please Keep P. David Aaron in
in ONE Council district

SPEAKING TIME IS LIMITED TO THREE (3) MINUTES PER SPEAKER.

NO SPEAKER MAY GIVE OR TRANSFER THEIR TIME TO ANOTHER PERSON.

(PLEASE READ THE REVERSE SIDE FOR INSTRUCTIONS ON SPEAKING BEFORE THE CITY COUNCIL.)

PUBLIC COMMENT - REQUEST TO SPEAK / REGISTER

PLEASE PRINT

*Name & Address are required

NAME: PERRY REYNOLDS DATE: 11/2/22

ADDRESS: 1525 AVONDARE AVE PHONE: 708 337 8312

CITY: TAX COUNTY: DuPage STATE: IL ZIP: 32705

REPRESENTING: RAP

SIGNATURE:  ☐ I DO NOT WISH TO SPEAK

COMMENTS FROM THE PUBLIC SUBJECT: OUR GOAL IS TO KEEP OUR
HISTORIC AREA TOGETHER

SPEAKING TIME IS LIMITED TO THREE (3) MINUTES PER SPEAKER.
NO SPEAKER MAY GIVE OR TRANSFER THEIR TIME TO ANOTHER PERSON.

(PLEASE READ THE REVERSE SIDE FOR INSTRUCTIONS ON SPEAKING BEFORE THE CITY COUNCIL.)

PUBLIC COMMENT - REQUEST TO SPEAK / REGISTER

PLEASE PRINT

*Name & Address are required

NAME: Stanley Scott DATE: 11/2/2022
ADDRESS: P.O. Box 2672 PHONE: 404 719 7188
CITY: Jnx COUNTY: Duval STATE: FL ZIP: 32203
REPRESENTING: _____
SIGNATURE: Stanley Scott ☐ I DO NOT WISH TO SPEAK
COMMENTS FROM THE PUBLIC SUBJECT: HATE / RACISM

SPEAKING TIME IS LIMITED TO THREE (3) MINUTES PER SPEAKER.

NO SPEAKER MAY GIVE OR TRANSFER THEIR TIME TO ANOTHER PERSON.

(PLEASE READ THE REVERSE SIDE FOR INSTRUCTIONS ON SPEAKING BEFORE THE CITY COUNCIL.)

PUBLIC COMMENT - REQUEST TO SPEAK / REGISTER

PLEASE PRINT

*Name & Address are required

NAME: John Draper DATE: 11/2/22

ADDRESS: 8250 Weybridge Dr PHONE: 472-1195

CITY: Jax COUNTY: _____ STATE: _____ ZIP: 32244

REPRESENTING: Self

SIGNATURE: John Draper ☐ I DO NOT WISH TO SPEAK

COMMENTS FROM THE PUBLIC SUBJECT: 2022-0500

**SPEAKING TIME IS LIMITED TO THREE (3) MINUTES PER SPEAKER.
NO SPEAKER MAY GIVE OR TRANSFER THEIR TIME TO ANOTHER PERSON.**

(PLEASE READ THE REVERSE SIDE FOR INSTRUCTIONS ON SPEAKING BEFORE THE CITY COUNCIL.)

PUBLIC COMMENT - REQUEST TO SPEAK / REGISTER

PLEASE PRINT

*Name & Address are required

NAME: Ben Frazier DATE: 11-2-22

ADDRESS: 5646 WATERSIDE PHONE: _____

CITY: JO COUNTY: FL STATE: _____ ZIP: _____

REPRESENTING: NORTHSIDE COACH

SIGNATURE: _____ ☐ I DO NOT WISH TO SPEAK

COMMENTS FROM THE PUBLIC SUBJECT: Redistricting


**SPEAKING TIME IS LIMITED TO THREE (3) MINUTES PER SPEAKER.
NO SPEAKER MAY GIVE OR TRANSFER THEIR TIME TO ANOTHER PERSON.**

(PLEASE READ THE REVERSE SIDE FOR INSTRUCTIONS ON SPEAKING BEFORE THE CITY COUNCIL.)

PUBLIC COMMENT - REQUEST TO SPEAK / REGISTER

PLEASE PRINT

*Name & Address are required

NAME: Nike Ludwick DATE: 11/2/22
ADDRESS: 13490 Gran Bay Pkwy Apt 212 PHONE: 904-674-6908
CITY: Jax COUNTY: Duval STATE: FL ZIP: 32258
REPRESENTING: NCOS
SIGNATURE:  ☐ I DO NOT WISH TO SPEAK

COMMENTS FROM THE PUBLIC SUBJECT: Support UNITY mg!

**SPEAKING TIME IS LIMITED TO THREE (3) MINUTES PER SPEAKER.
NO SPEAKER MAY GIVE OR TRANSFER THEIR TIME TO ANOTHER PERSON.**

(PLEASE READ THE REVERSE SIDE FOR INSTRUCTIONS ON SPEAKING BEFORE THE CITY COUNCIL.)

PUBLIC COMMENT - REQUEST TO SPEAK / REGISTER

PLEASE PRINT

*Name & Address are required

NAME: Gaille Barnes DATE: 11-2-22
ADDRESS: 2363 Commonwealth Ave PHONE: 904-388-0610
CITY: Jacksonville COUNTY: Devald STATE: FL ZIP: 32207
REPRESENTING: Self
SIGNATURE: Gaille M. Barnes ☐ I DO NOT WISH TO SPEAK

COMMENTS FROM THE PUBLIC SUBJECT: Redistricting


**SPEAKING TIME IS LIMITED TO THREE (3) MINUTES PER SPEAKER.
NO SPEAKER MAY GIVE OR TRANSFER THEIR TIME TO ANOTHER PERSON.**

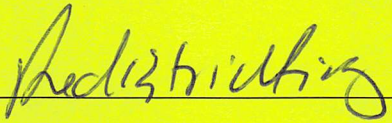
(PLEASE READ THE REVERSE SIDE FOR INSTRUCTIONS ON SPEAKING BEFORE THE CITY COUNCIL.)

PUBLIC COMMENT - REQUEST TO SPEAK / REGISTER

PLEASE PRINT

*Name & Address are required

NAME: Daniel Henry DATE: 11/02/22
ADDRESS: 8150 Point Meadows Dr, Apt 1411 PHONE: 904-708-0749
CITY: Jacksonville COUNTY: Duval STATE: FL ZIP: 32256
REPRESENTING: _____
SIGNATURE:  ☐ I DO NOT WISH TO SPEAK

COMMENTS FROM THE PUBLIC SUBJECT: 

**SPEAKING TIME IS LIMITED TO THREE (3) MINUTES PER SPEAKER.
NO SPEAKER MAY GIVE OR TRANSFER THEIR TIME TO ANOTHER PERSON.**

(PLEASE READ THE REVERSE SIDE FOR INSTRUCTIONS ON SPEAKING BEFORE THE CITY COUNCIL.)

PUBLIC COMMENT - REQUEST TO SPEAK / REGISTER

PLEASE PRINT

*Name & Address are required

NAME: Essey Howard DATE: 11-2-22

ADDRESS: 1130 Bludhill Dr. N PHONE: 904-885-7306

CITY: Jacksonville COUNTY: Duval STATE: FL ZIP: 32218

REPRESENTING: NCOJ

SIGNATURE: Essey M. Howard ☐ I DO NOT WISH TO SPEAK

COMMENTS FROM THE PUBLIC SUBJECT: General

**SPEAKING TIME IS LIMITED TO THREE (3) MINUTES PER SPEAKER.
NO SPEAKER MAY GIVE OR TRANSFER THEIR TIME TO ANOTHER PERSON.**

(PLEASE READ THE REVERSE SIDE FOR INSTRUCTIONS ON SPEAKING BEFORE THE CITY COUNCIL.)

PUBLIC COMMENT - REQUEST TO SPEAK / REGISTER

PLEASE PRINT

*Name & Address are required

NAME: Vanessa Cullins Hopkins DATE: 11-2-22
ADDRESS: 3283 Edgewood Ave W. PHONE: 904-859-4959
CITY: Jax COUNTY: Duval STATE: FL ZIP: 32209
REPRESENTING: Self
SIGNATURE: [Signature] ☐ I DO NOT WISH TO SPEAK
COMMENTS FROM THE PUBLIC SUBJECT: Re-Districting

**SPEAKING TIME IS LIMITED TO THREE (3) MINUTES PER SPEAKER.
NO SPEAKER MAY GIVE OR TRANSFER THEIR TIME TO ANOTHER PERSON.**

(PLEASE READ THE REVERSE SIDE FOR INSTRUCTIONS ON SPEAKING BEFORE THE CITY COUNCIL.)

PUBLIC COMMENT - REQUEST TO SPEAK / REGISTER

PLEASE PRINT

*Name & Address are required

NAME: Carne/Olive DATE: 11-2-22
ADDRESS: 611 E Adams St PHONE: _____
CITY: Jax COUNTY: Duval STATE: FL ZIP: 32202
REPRESENTING: _____
SIGNATURE: C. R. M. P. ☐ I DO NOT WISH TO SPEAK

COMMENTS FROM THE PUBLIC SUBJECT: _____

**SPEAKING TIME IS LIMITED TO THREE (3) MINUTES PER SPEAKER.
NO SPEAKER MAY GIVE OR TRANSFER THEIR TIME TO ANOTHER PERSON.**

(PLEASE READ THE REVERSE SIDE FOR INSTRUCTIONS ON SPEAKING BEFORE THE CITY COUNCIL.)

PUBLIC COMMENT - REQUEST TO SPEAK / REGISTER

PLEASE PRINT

*Name & Address are required

NAME: Bryan Hicks DATE: 11/2/2022

ADDRESS: 10 P O Box 12181 PHONE: 678 855 1889

CITY: JAX COUNTY: Duval STATE: FL ZIP: 32204

REPRESENTING: _____

SIGNATURE:  ☐ I DO NOT WISH TO SPEAK

COMMENTS FROM THE PUBLIC SUBJECT: Better Light

**SPEAKING TIME IS LIMITED TO THREE (3) MINUTES PER SPEAKER.
NO SPEAKER MAY GIVE OR TRANSFER THEIR TIME TO ANOTHER PERSON.**

(PLEASE READ THE REVERSE SIDE FOR INSTRUCTIONS ON SPEAKING BEFORE THE CITY COUNCIL.)

PUBLIC COMMENT - REQUEST TO SPEAK / REGISTER

PLEASE PRINT

*Name & Address are required

NAME: Kim Pryor DATE: 11/2/22
ADDRESS: 245 W 5th St PHONE: 904-465-1555
CITY: Jacksonville COUNTY: Duval STATE: FL ZIP: 32206
REPRESENTING: _____
SIGNATURE: Kim Pryor ☐ I DO NOT WISH TO SPEAK

COMMENTS FROM THE PUBLIC SUBJECT: 2022 Re-districting

**SPEAKING TIME IS LIMITED TO THREE (3) MINUTES PER SPEAKER.
NO SPEAKER MAY GIVE OR TRANSFER THEIR TIME TO ANOTHER PERSON.**

(PLEASE READ THE REVERSE SIDE FOR INSTRUCTIONS ON SPEAKING BEFORE THE CITY COUNCIL.)

PUBLIC COMMENT - REQUEST TO SPEAK / REGISTER

PLEASE PRINT

*Name & Address are required

NAME: Ayesha Franklin Cwings DATE: 11/2/22

ADDRESS: 1230 W 3rd St Apt 8 PHONE: _____

CITY: Jax COUNTY: Duval STATE: FL ZIP: 32209

REPRESENTING: Plaintiff

SIGNATURE: [Signature] ☐ I DO NOT WISH TO SPEAK

COMMENTS FROM THE PUBLIC SUBJECT: Redistributing map

SPEAKING TIME IS LIMITED TO THREE (3) MINUTES PER SPEAKER.

NO SPEAKER MAY GIVE OR TRANSFER THEIR TIME TO ANOTHER PERSON.

(PLEASE READ THE REVERSE SIDE FOR INSTRUCTIONS ON SPEAKING BEFORE THE CITY COUNCIL.)

PUBLIC COMMENT - REQUEST TO SPEAK / REGISTER

PLEASE PRINT

*Name & Address are required

NAME: Wayne Wood DATE: 11/2/22

ADDRESS: 2821 Riverside Ave PHONE: _____

CITY: Jax COUNTY: _____ STATE: _____ ZIP: 32205

REPRESENTING: self

SIGNATURE: Wayne Wood ☐ I DO NOT WISH TO SPEAK

COMMENTS FROM THE PUBLIC SUBJECT: Redistricting

**SPEAKING TIME IS LIMITED TO THREE (3) MINUTES PER SPEAKER.
NO SPEAKER MAY GIVE OR TRANSFER THEIR TIME TO ANOTHER PERSON.**

(PLEASE READ THE REVERSE SIDE FOR INSTRUCTIONS ON SPEAKING BEFORE THE CITY COUNCIL.)

PUBLIC COMMENT - REQUEST TO SPEAK / REGISTER

PLEASE PRINT

*Name & Address are required

NAME: Nancy Powell DATE: 11-2-22
ADDRESS: 1848 Challen Ave PHONE: 608 3792
CITY: Dix COUNTY: _____ STATE: _____ ZIP: 32205
REPRESENTING: Self
SIGNATURE: [Signature] ☐ I DO NOT WISH TO SPEAK
COMMENTS FROM THE PUBLIC SUBJECT: Redesigning
Keep Riverside Affordable
to get her

**SPEAKING TIME IS LIMITED TO THREE (3) MINUTES PER SPEAKER.
NO SPEAKER MAY GIVE OR TRANSFER THEIR TIME TO ANOTHER PERSON.**

(PLEASE READ THE REVERSE SIDE FOR INSTRUCTIONS ON SPEAKING BEFORE THE CITY COUNCIL.)

PUBLIC COMMENT - REQUEST TO SPEAK / REGISTER

PLEASE PRINT

*Name & Address are required

NAME: JOE Ross, Sr. DATE: 11/2/2022
ADDRESS: 7361 J.F.L. Dr. E PHONE: 904-329-6259
CITY: Jax COUNTY: Duval STATE: FL ZIP: 32219
REPRESENTING: NICOS
SIGNATURE: [Signature] ☐ I DO NOT WISH TO SPEAK
COMMENTS FROM THE PUBLIC SUBJECT: Redistricting

SPEAKING TIME IS LIMITED TO THREE (3) MINUTES PER SPEAKER.

NO SPEAKER MAY GIVE OR TRANSFER THEIR TIME TO ANOTHER PERSON.

(PLEASE READ THE REVERSE SIDE FOR INSTRUCTIONS ON SPEAKING BEFORE THE CITY COUNCIL.)

PUBLIC COMMENT - REQUEST TO SPEAK / REGISTER

PLEASE PRINT

*Name & Address are required

NAME: SHAMARI LEWIS DATE: 11/2/2022
ADDRESS: 6083 Hyde Park Cir PHONE: 678-379-2048
CITY: Jax COUNTY: D STATE: FL ZIP: 32218
REPRESENTING: Coalition of Black Republican Americans COBRA
SIGNATURE: [Signature] ☐ I DO NOT WISH TO SPEAK

COMMENTS FROM THE PUBLIC SUBJECT: Redistricting

**SPEAKING TIME IS LIMITED TO THREE (3) MINUTES PER SPEAKER.
NO SPEAKER MAY GIVE OR TRANSFER THEIR TIME TO ANOTHER PERSON.**

(PLEASE READ THE REVERSE SIDE FOR INSTRUCTIONS ON SPEAKING BEFORE THE CITY COUNCIL.)

PUBLIC COMMENT - REQUEST TO SPEAK / REGISTER

PLEASE PRINT

*Name & Address are required

NAME: Gary Hancock DATE: 11/2/22

ADDRESS: 12700 Bartram Park Bl PHONE: 8168860092

CITY: Jax COUNTY: Duval STATE: FL ZIP: 32258

REPRESENTING: _____

SIGNATURE: Gary Hancock ☐ I DO NOT WISH TO SPEAK

COMMENTS FROM THE PUBLIC SUBJECT: Redistricting

SPEAKING TIME IS LIMITED TO THREE (3) MINUTES PER SPEAKER.

NO SPEAKER MAY GIVE OR TRANSFER THEIR TIME TO ANOTHER PERSON.

(PLEASE READ THE REVERSE SIDE FOR INSTRUCTIONS ON SPEAKING BEFORE THE CITY COUNCIL.)

SPECIAL COMMITTEE ON REDISTRICTING
RECORD OF ATTENDANCE

Date: November 2, 2022

| NAME | ADDRESS/E-MAIL | REPRESENTING |
|---------------------------|----------------|----------------------|
| Mica Lindwike | | NCOS NCOS |
| Ben Frazer | | NCOS |
| Sallye Barnes | | 50/R |
| Moné Holder | | Florida Rising |
| Cynthia Laurent | | Florida Rising |
| Terry Reynolds | | RAP |
| BREAN NICKS | | Rep |
| Carmel Phibey | | |
| Ayesha Franklin Covington | | Plaintiff |
| A. M. BARLOW | | GODI |
| Harriet Vazquez | | |
| Nekiniq Wright | | |
| Michelle Holle | | |
| Keba Roberson | | NCOS |
| | | |
| | | |

[illegible]

IN RE: THE MATTER OF
SPECIAL COMMITTEE ON REDISTRICTING

DATE TAKEN: November 2, 2022
TIME: 12:00 p.m. to 1:32 p.m.
PLACE: City Hall
117 West Duval Street
Council Chamber, 1st Floor
Jacksonville, Florida 32202

Terrance Freeman, Chair
Aaron Bowman, Co-Vice Chair
Rory Diamond, Co-Vice Chair
Nick Howland, Group 3-At Large
Samuel Newby, Group 5-At Large
Ju'Coby Pittman, District 8
Randy White, District 12

1 APPEARANCES

2 COUNCIL MEMBERS:

3 Reggie Gaffney, District 7
Randy Defoor, District 14
4 Ronald B. Salem, Vice President
Al Ferraro, District 2
5 Darryl Willie, School Board, District 4
Tyrona Clark-Murray, District 9
6 Kim Taylor, Council Auditor's Office
Paige Johnston, General Counsel
7 Jeff Clements, Chief of Research

8
MAP PRESENTATION:

9 Jason Teal, General Counsel
10
11 Dr. Doug Johnson, President, National Demographics
Corporation

12
13
14
15
16
17
18
19
20
21
22
23
24
25

1 THE CHAIR: Good afternoon. Welcome today to
2 the redistricting special committee meeting. I
3 will start with -- I will start with introductions.
4 I will start to the left.

5 MR. CLEMENTS: Jeff Clements, Chief of
6 Research.

7 MS. JOHNSTON: Paige Johnston, Office of
8 General Counsel.

9 MS. TAYLOR: Kim Taylor, Council Auditor.

10 MR. WILLIE: Darryl Willie, Duval County
11 School Board.

12 MR. HOWLAND: Nick Howland, City Council
13 At-Large Group 3.

14 MR. BOWMAN: Aaron Bowman, Bowman, Bowman,
15 District 3.

16 THE CHAIR: Terrance Freeman, At-Large Group
17 1.

18 MR. DIAMOND: Rory Diamond, District 13.

19 MR. WHITE: Randy White, District 12.

20 MR. SALEM: Ron Salem, Group 2 At-Large.

21 MS. DEFOOR: Randy Defoor, District 14.

22 MR. FERRARO: Al Ferraro, District 2.

23 MR. GAFFNEY: Good morning. Reggie Gaffney,
24 District 7.

25 THE CHAIR: All right. Good afternoon.

1 Thanks everyone coming in. I would like to start
2 with a few comments prior to us getting into the
3 process today and just regard to -- this is really
4 housekeeping and this is a refresher from
5 yesterday.

6 So what I'll start with it was my
7 understanding that all materials provided to
8 council members be provided to the public either
9 before the meeting or during the meeting, and so I
10 want to be perfectly clear again to our staff that
11 we must have all copies ready at all times for
12 those attending in public and online.

13 What we're starting with today are the two
14 maps selected by this committee, and we'll move
15 forward to move more input from our colleagues and
16 the public. I remain committed to meeting this
17 deadline. I'm going to do everything I can to meet
18 this deadline, but if it looks like we're not going
19 to, then I will look to our general counsel for
20 best options.

21 One of the things I would like to do as we
22 get started in this recap and our rehashing of
23 yesterday is go through a few explanations, and
24 this is really based off of just the questions that
25 were asked and that I've heard. One of the

1 questions was asked of how did we go from four to
2 two. We narrowed the maps -- the template maps
3 from four to two yesterday for the following
4 reasons:

5 The plaintiff's map doesn't reflect the
6 current political representation of the council or
7 the county, the combination of rural and urban
8 communities, challenges, and it failed to
9 acknowledge incumbents. In the Orange map -- the
10 Orange map used the plaintiff's map as a starting
11 point and then the experts added changes to protect
12 incumbent, which suffered the same flaws as
13 previously mentioned and with the plaintiff's maps.

14 And I wanted to give me colleagues if they
15 had any other comments to why the Maroon and Orange
16 were chosen that you had or that you add for the
17 record yesterday that you would like to start with
18 today. I wanted to offer that, and then I was
19 going to check with Mr. Johnson just to confirm the
20 things that I said and the reasons and the facts.

21 So I see Ms. Council Member Defoor.

22 MS. DEFOOR: Thank you, Mr. President.

23 You know, after a night of reflecting on the
24 maps, none of the maps really addressed an issue
25 that I have that has to do with the historic

1 neighborhoods that are in my district that have
2 been carved out. And to anyone who has lived in
3 Jacksonville for even a short period of time I
4 think if when you look at District 14 you would
5 know that none of those maps properly reflected
6 real live human beings who live there; at least,
7 again, not in my district.

8 Riverside, Avondale, and Ortega have been
9 connected as any three neighborhoods could be and
10 have been that way for over 100 years. They are
11 intimately connected in our schools, our clubs, our
12 churches, our newspapers, and our families often
13 for several generations. This is why we have RAP
14 represents both Riverside and Avondale. Their
15 cousin Ortega has the highest voting participation
16 and enthusiasm in the city.

17 Our collective (undecipherable) is equally
18 robust. We know each other's homes almost as well
19 as our own where Zillow is the local version of
20 fun. In short, District 14 where my family has
21 lived for five generations is known by everyone in
22 town by a community of longstanding. To carve it
23 up, particularly upon the misstatement the data as
24 simple as plat information is not available as well
25 as distance of data of districts is available, will

1 greatly imperil the chances of this map being
2 upheld.

3 I will not vote for a map which does so and
4 will urge the judge to restore the respect for this
5 community in her ruling. In addition, I have
6 learned from Jerry Holland that we do have
7 additional neighborhood maps. In fact, properties
8 are appraised by it. Therefore, as officers of the
9 court, I ask that those attorneys who represent
10 that they did not have that information correct the
11 court record to acknowledge the existence of this
12 public record.

13 Thank you very much, Mr. Freeman.

14 THE CHAIR: Thank you so much.

15 And just to remind everyone that we
16 definitely have a short runway in meeting the
17 timeline that the judge has given us. So it's not
18 an easy task that we are tasked with, and so we're
19 going to work through it.

20 I see Councilman Pittman. We're going to try
21 to minimize this to two minutes because this is
22 just the intro. Then we need to get ready to get
23 into the (undecipherable).

24 MS. PITTMAN: Through the Chair, I'm not
25 really sure this is the appropriate time to ask.

1 On yesterday, you know, I felt that I really
2 couldn't see the information. I needed additional
3 information, but I'm just wondering, you know,
4 because of if we don't come up with something, it
5 just feels like everybody kind of loses; right?

6 So I wanted to ask if it was an opportunity,
7 you know, to even include -- this is my first time,
8 so I'm just putting it out here if possible. For
9 the plaintiff's to share their information and
10 whatever we select, because the basis of what we're
11 doing is to really come together to try to develop
12 a map that is fair and equitable as well as making
13 sure it's right in terms of what the judge has
14 charged us to do.

15 I heard many come up yesterday, you know,
16 stating why we just can't work together, and, you
17 know, Jacksonville has had a history of if there's
18 something that we want to get as a community, we
19 can work together and get it done.

20 THE CHAIR: Yes, ma'am.

21 MS. PITTMAN: So that's all I'm asking --

22 THE CHAIR: Council Member Pittman, I'm sorry
23 to cut --

24 MS. PITTMAN: Okay. I just wanted to know if
25 this was the time --

1 THE CHAIR: I was really looking for if there
2 was an explanation if somebody wanted to add to
3 that and, Mr. Johnson, if you don't mind, just
4 specifically -- to my colleagues, we're going to
5 have time for us to share our thoughts and concerns
6 or comments and articulate, and this is just one of
7 several topics that I'm going on before we get
8 started.

9 MS. PITTMAN: That's fine. I didn't know
10 where it fit in.

11 THE CHAIR: No, no, it's good.

12 So when it comes to how we narrowed it from
13 four to two, can you add any value to that?

14 DR. JOHNSON: Certainly. Just elaborate on
15 what you introduced with. I completely agree with
16 the points you made.

17 There are a couple things that, as was
18 mentioned yesterday, the plaintiff's map makes a
19 small change in District 3, which is not a really
20 contested district, moving the area at the north
21 tip of that cutting off the neighborhood at its
22 point. That raised concerns.

23 Also, just the idea of District 12 that
24 you're going to see in the red in the west
25 Blanding, you know, rural Baldwin and Interstate 10

1 coming all the way up across 295 and into the
2 Sherwood Forest, Osceola Forest neighborhood just
3 was a very unusual mix of more urban and more rural
4 areas, and, as you mentioned, the (undecipherable)
5 of incumbents in that district as well.

6 THE CHAIR: Thank you.

7 Seeing there's no others in the queue, we'll
8 go to the next point. Mr. Teal, if you don't mind
9 coming up. There were a couple questions that were
10 raised yesterday and we're looking -- I was looking
11 for some explanations, and I'll just read them out
12 first and then we'll address them one by one.
13 We'll get through this pretty briefly.

14 Real time map analysis. I know initially
15 that was something that was potentially could have
16 been stated or was in the mix, so I wanted to ask
17 about that. I also wanted to get assurance that
18 Mr. Johnson's screen when we're going through the
19 data that it aligns with the information that my
20 colleagues have as well as those in the community
21 that are watching either online or in the room.
22 And then, lastly, there was a comment made during
23 yesterday's meeting regarding Voting Rights Act
24 that had some confused, so I wanted to hear your
25 thoughts as well regarding the template maps comply

1 with VRA and will we ensure that whatever finished
2 product is also in compliance with the Voting
3 Rights Act.

4 MR. TEAL: Thank you, Mr. President.

5 Through the Chair to the Committee, surely
6 the question or the statement regarding the real
7 time map analysis I think that was a little bit of
8 a confusion when I announced at the end that we had
9 e-mailed out all of the PDFs to all of the council
10 Members.

11 Now, those PDFs are, you know, the digital
12 copy, if you will, of the physical maps that we
13 printed and handed out. If you pull those PDFs up
14 on your computer screen, you can zoom in to a
15 street level view because there was some concerns
16 about being able to read it on the maps or they
17 weren't (undecipherable) on the maps. So that's
18 what I was really intending to convey is that on
19 those PDFs if you pull it up on your computer, you
20 can actually zoom in to the street level and
21 actually look at the finer details then you're able
22 to see just on maps.

23 With regard to Dr. Johnson's screen, he was
24 working off of his own internal maps that he uses
25 to develop them. One of the things that we asked

1 was to try and get it as apples to apples as
2 possible is that we asked when they are printed out
3 and made public, that all of the colors are
4 universal; in other words, District 1 is the same
5 color on each map. That, you know, District 9 is
6 the same color on each map. He was working on his
7 own internal ones, which he had different colors
8 assigned to his maps. The lines are all the same
9 on all of them. So what he was showing to you and
10 what you had handed out those are exactly the same
11 maps. It's just that he hadn't gone through the
12 process of changing them all internally to match.
13 So that was the reason why the confusion was there.

14 With regard to the VRA analysis, what's
15 referred to -- well, that's referring to it's
16 Section 2 of the Voting Rights Act, which is a tool
17 that local governments can use to make the case, if
18 you will, for having a race based or minority
19 district. The problem with it in this particular
20 case is that requires a -- you know, as mentioned
21 to y'all before, you have to go through these math
22 exercises, if you will, in order to be able to
23 demonstrate that there's a need, if you will, for a
24 separate race based district.

25 We just simply don't have the time to do

1 that, and that's what Dr. Johnson indicated is --
2 we asked him if there's enough time. He said, I
3 have enough time to throw some data together, but I
4 wouldn't want to have to defend that in court
5 because there's just not enough time to be able to
6 go through that. So rather than opening that can
7 of worms to have something that we don't think that
8 we're fully confident of being able to defend in
9 court, then we advised him just to focus on just
10 the equal for the voting -- not voting age, but
11 total population for the districts and just use a
12 population based method for creating these maps to
13 begin with.

14 So I hope that answers --

15 THE CHAIR: It did. Thank you so much for
16 that. You can stay there for me a little longer.

17 We were talking about the website and their
18 e-mails and there's some process with that.
19 There's some maps that have been submitted from the
20 public and even some that came with links to them,
21 and obviously we have our cyber security issues
22 here where we do not click on links.

23 Can you please explain the process in regard
24 to maps that are sent to us?

25 MR. TEAL: Sure. So, as you all know, the

1 City Council website has an e-mail associated with
2 it so that folks can publicly participate in this
3 process. If they're not able to physically be
4 there, then they can e-mail in comments, concerns,
5 questions, those kind of things. And some folks
6 have responded to that e-mail address by providing
7 maps and some of those maps are just here's a map
8 and nothing else. Others are providing maps with
9 an external link to some other information.

10 The problem from our standpoint is that
11 because of cyber security type issues then we're
12 advised not to go pursue other additional data
13 through those links, and so if -- with your
14 indulgence, Mr. President, I'd like Dr. Johnson to
15 kind of talk about what format you would need in
16 order -- let me back up.

17 If anybody submits a map that they want us to
18 consider, we have to have the data behind the map
19 to be able to evaluate it. The reason being is we
20 have to determine total population. We have to
21 determine, you know, demographics and different
22 kind of things like political demographics. So we
23 need supporting data for that.

24 Dr. Johnson, you can probably talk about in
25 what format could somebody submit something for you

1 to be able use that to evaluate just to communicate
2 that to the public.

3 DR. JOHNSON: If someone wants to send in a
4 map that they've drawn in a map system, they can
5 send it either in what's called a shade file, which
6 is kind of GIS software format that any GIS
7 software can generate. They can send us a shade
8 file, which is the outlines of the districts
9 they've drawn, or they can send us what's called a
10 block assignment file or block equivalency file,
11 which is a list of every census block in the county
12 and which district it's assigned to. Both are very
13 standard for any software package online.

14 Yeah. They can deliver it by thumb drive
15 actually if they -- either one of those is easily
16 attached to an e-mail.

17 I would note for those that did click on the
18 link to the redistricting map -- I'm not on the
19 City system, so I'm not blocked by cyber security.
20 Whoever drew that map actually unpublished it. So
21 the reason they're getting a this map is not
22 available is that the person that drew the map
23 turned it off. It's not that there's some problem
24 in the City processing or anything like that.

25 If someone does want to send in a map, they

1 could either, you know, deliver a thumb drive in
2 person or e-mail in the shade file or the block
3 assignment file.

4 THE CHAIR: So, to be clear, the link when
5 you clicked on it, there was a map attached, but
6 was no longer --

7 DR. JOHNSON: Well, there were two e-mails.
8 One had the map attached to it and that was fine.
9 We can see the map. All of the Council can see it;
10 the public can see in the PDF. The other one said
11 here's a link to my map. And, actually, anyone who
12 has the PFD e-mail, can click on the link and you
13 get this map is no longer available. The author of
14 this map has turned it off essentially.

15 THE CHAIR: All right. And thank you for
16 that.

17 And then, Mr. Teal, the last thing for you
18 right now just be with the e-mails. To date I
19 believe or as of yesterday we had 12 and I think
20 maybe 13 more, but just that process of numbers
21 increased and things of that nature. We know that
22 we're providing all of our colleagues up here and
23 all of our council members are receiving those
24 e-mails should be hard copy printed, but as this
25 process continues I would imagine that we would get

1 more, and I hope that we get more participation
2 from the public.

3 What is the process then.

4 MR. TEAL: So legal requirement -- to the
5 Chair, legal requirement is you're using the e-mail
6 as an additional method of people talking to
7 you-all to have the ability to do this. So if,
8 hypothetically, we get a thousand e-mails,
9 reasonably you can't all be expected to read all
10 thousand of those e-mails.

11 So you recall those of you who were on when
12 HRO was passed, there were a number of e-mails that
13 came in through that process, and what we were able
14 to do is to review those e-mails ahead of time,
15 distill them down as there were a lot of foreign
16 e-mails, a lot of e-mails that had different
17 things, but, otherwise, it was a form, and we
18 presented those to you at the meeting.

19 So if we do come to the point where we've got
20 so many e-mails that are coming in that reasonably
21 you can't all be expected to have reviewed,
22 evaluated, and in your mind (undecipherable), we
23 would have the ability to kind of summarize those
24 and categorize those. Some of them are coming in
25 that are reflecting districts that aren't being

1 touched by this process, so those are not really
2 relevant to the discussion.

3 So there's a way to kind of distill those
4 down, but, you know, obviously they will all be
5 made available. They'll all be part of the public
6 record and be inclusive in this process to take all
7 of those in, but if we do come to the point where
8 it's just simply too much volume, then we may come
9 back and request the -- request the ability to go
10 and do kind of a summary process.

11 THE CHAIR: All right. Perfect. Thank you
12 so much.

13 So next question -- and this might be for
14 Dr. Johnson as well or you. Mr. Teal, I need you
15 to stay because both of you go back and forth.

16 There was a question asked yesterday
17 regarding the plaintiff's maps and the process of,
18 you know, where we're at now, but when we started
19 with plaintiff's map, where did we start with and,
20 you know, according to the Office of General
21 Counsel I believe the judge never said that the
22 plaintiff's map is constitutional.

23 And so, Mr. Johnson, and -- Dr. Johnson, I
24 believe you started your work from the data to
25 support. Can you just elaborate a little bit on

1 that process?

2 DR. JOHNSON: Sure. We wanted to show you a
3 variety of maps yesterday, and so the Orange map
4 actually started from the plaintiff's map and then
5 addressed some of the issues that we talked about.

6 The Maroon map really started from scratch
7 and worked based on the different factors that I
8 talked about yesterday. So you had both approaches
9 in front of you.

10 And then the Lime map was kind of the Maroon
11 map with a little more adjustments on the
12 districts.

13 So we took both approaches. One was starting
14 with plaintiff's map, and one was starting from
15 scratch and made into a version.

16 THE CHAIR: All right. Thank you.

17 Mr. Teal.

18 MR. TEAL: I did want to clarify too that the
19 court hasn't seen any maps. So we didn't get the
20 plaintiff's map until after the court ordered this
21 process to unfold. We got it from the plaintiff's
22 counsel. And so the court hasn't weighed in and
23 said these maps are constitutional; these aren't.
24 The court hasn't seen any map unless the court has
25 been paying attention to the media.

1 So I do want to clarify that point that it's
2 not like the judge is expressing a preference or
3 has made a determination on any of those maps.

4 THE CHAIR: No. I appreciate it. I'm
5 definitely not an attorney; just a coach. So every
6 now and then I might get over my scheme. So thank
7 you so much for clarifying that part of it.

8 Thank you. I am done with you-all for now.

9 To my colleagues, now bring it back to you.
10 I just want to go over the process, and I need to
11 make sure that we're on the same page. There will
12 be some type of correspondence or communication
13 going out to those of us or our colleagues who are
14 unable to attend any of these meetings prior to
15 Friday's meeting.

16 The special redistricting committee the
17 group, the seven of us, will take up any changes to
18 the maps as an amendment. So we're treating this
19 process no different than we treat an ordinance and
20 working through that process. This is a committee,
21 so we will treat it as that. Any changes or
22 proposed changes have to be submitted to the
23 committee, and this is really coming at the
24 suggestion of OGC, by today or tomorrow due to the
25 turnaround time that it takes to evaluate the

1 changes.

2 And so I want to pause there before I go
3 further because, Dr. Johnson, I'm going to call for
4 you up here again just to comment on that
5 turnaround point, but I will -- I'll yield.

6 DR. JOHNSON: Sure. Happy to.

7 So the challenge drawing these maps is,
8 number one, under the court order we have a very
9 short timeline. You recall we had weeks between
10 meetings and now we have hours and so almost every
11 change we make because the districts are so precise
12 in population balance has to ripple through two or
13 three other districts and has impact on all the
14 other pieces we've been looking at in most cases.
15 So that takes a lot of time.

16 So if we worked on different maps today and
17 tomorrow and on Friday the council decides to
18 switch between different maps that we've already
19 drawn or just move pieces that we've already drawn
20 around, we could do that relatively expediently,
21 but any brand new ideas that come up on Friday we
22 just won't have time to get drawn in terms to meet
23 the court's timeline.

24 THE CHAIR: Thank you. It was important to
25 put that on the record, and we will make sure --

1 and legislative services will help us make sure we
2 get the rest of that word to our colleagues, but
3 for those who are here and they have suggestions.
4 Council members are encouraged to contact Bill
5 Killingsworth or OGC to schedule a meeting to
6 discuss any changes of the maps if they're unable
7 to attend any committee meetings. So for any of
8 our colleagues that are out of the area, he still
9 is able to participate and schedule a meeting and
10 send that in, and then they will bring that forward
11 to the committee at the request of committee for
12 special consideration. So then those points will
13 be taken in and added to the conversation following
14 a proper motion, second, discussion, and then a
15 vote of the committee. So I just wanted to make
16 sure that we were all understanding the process
17 that we're going through as we move forward.

18 In closing, out of abundance of caution, I
19 have extended Thursdays meeting to 3:00 p.m. So
20 will start at 12:00, but it will be extended until
21 3:00 p.m.

22 With that said, before I go to our next
23 point, which will be a map discussion, I see
24 Council Member Defoor in the queue.

25 MS. DEFOOR: Thank you, Mr. President. I

1 just want to make sure I understand. So if we have
2 a -- if we want to present -- I have met with
3 Mr. Killingsworth and Mr. Johnson, so they know my
4 issues. So how do I bring that to this body?

5 THE CHAIR: Thank you. And so the best
6 example I can give would be during our budgetary
7 hearing process there's a finance committee. All
8 of us -- and I've attended many of the budget
9 hearings over the last several years. You are able
10 to participate, and we did. You bring up concerns,
11 and one of the seven members that's on the finance
12 committee brings that forward. They make a motion.
13 It does move forward that way or on the day of the
14 budget that night.

15 So in your scenario you've met with them, and
16 as we continue to work through this process today,
17 yes, I'm pretty sure that those thoughts or
18 comments at some point will be brought to the
19 table. I was more so looking for those who are
20 unable to meet per se in person or be here. I
21 wanted to provide them an opportunity just like
22 we're providing the public through their e-mails an
23 opportunity or chance to share their comments and
24 their thoughts.

25 MS. DEFOOR: Thank you for that.

1 THE CHAIR: Yes, ma'am.

2 So with that being said, Dr. Johnson, we're
3 going to open this up for a map discussion.

4 DR. JOHNSON: Thank you. There we go.

5 Just as I was reviewing my notes on the
6 plaintiff's and Orange map, I did forget to mention
7 one other concern that came up yesterday about the
8 plaintiff's map was down in the south District 10,
9 which is the green district down here, it crosses
10 295 into the north end of 10 and then 14 in the
11 south crosses 295 run the other way. So we have
12 one district's jumping the highway both ways.
13 That's one of the things that the Orange map
14 corrects, so the Orange map does correct that. I
15 did mention that the Orange map comment yesterday.

16 The biggest one was one of council members
17 mentioned just 12 being so long going from Baldwin
18 and Interstate 10 down to the southwest all the way
19 up past 95 so that was something just to get on
20 record to recapture from yesterday's discussion.

21 So, as you mentioned, the committee yesterday
22 focused the discussion on the Maroon map and the
23 Lime map. So both of those are -- that we're
24 talking about today are unchanged from the versions
25 that the public received yesterday, so we have no

1 new maps to show today.

2 Really, we're looking for direction today on
3 whatever variation you'd like to see; things that
4 we should fix. I will mention a couple things that
5 have come up so far for the community to deliberate
6 on today.

7 There was been five things mentioned so far.
8 One was Argyle Forest wants to be united, and I
9 should note that in the Maroon map everything below
10 Collins is united and everything west the -- part
11 of the developments west of the Ortega River is
12 also united, so the Maroon map achieves that.

13 As the council woman was mentioning, the
14 Riverside historic district issue is another one
15 that's been raised already.

16 The third one is in the north. As I talked
17 about yesterday, the Maroon map was drawn to keep
18 each council member in their own seat regardless of
19 whether they're termed out or not. So there is, of
20 course, flexibility there if the committee so wants
21 where we can rotate those council members around.
22 We'd end up with a pair, but one of the pair is
23 termed out. So we can change around the north end
24 of 10 and the south end of 7 to rearrange where
25 different council members are located and, of

1 course, then renumber to match that.

2 So that is something that was done in the
3 Orange map and that kind of reiteration can be done
4 in Maroon and the Lime maps as well, if that's the
5 direction.

6 Related to that, anyone looking at the Maroon
7 map the first thing that they notice is kind of the
8 long extended shape of District 9. We're not
9 putting -- the reason for that is if we're going to
10 keep each council member in their own seat. If we
11 are not going to worry about the council members
12 who are termed out, that upper neck can be -- the
13 upper part of that neck can be kind of made more
14 compact and we rotate with all the council members.
15 So each council member who is not termed out would
16 still be in their own district, and we can get rid
17 of that neck there.

18 And the last issue that came up yesterday in
19 discussion of all the maps was a concern about a
20 change at the top of District 3, Queen's Harbour,
21 and that was only in the plaintiff's and the Orange
22 map. So that is already fixed in the Maroon and
23 Lime as they sit before you today.

24 So those are the things we have on a list of
25 questions that have been raised about things that

1 could be changed or fixed, and so we're happy to
2 address any of those situations and any others that
3 you wish to.

4 THE CHAIR: Thank you so much for that. We
5 will get pause there, and you're welcome to have a
6 seat. We will circle back to that.

7 But I want to take this time now that you've
8 explained scenario with the maps, and I want to
9 pivot and go to the public. And so at this time
10 we're going to have public comments, and we'll do
11 that again for 15 minutes. It's 12:30 now. So we
12 have 21 of them. We'll do this for 20 minutes --
13 21 minutes. So we'll still give everyone a minute
14 to speak, so 21 minutes.

15 But I do want to pause and remind everyone of
16 this: I definitely I'm a coach. I'm passionate
17 about coaching baseball, and when I'm on the field,
18 I'm very -- I get emotionally driven and I get into
19 the game. This issue is an important issue to our
20 City; one that none of us are taking lightly. And
21 I understood that yesterday as speakers came up,
22 and they were very passionate about that and that
23 passion led to emotion, but today I do want to
24 bring us back and I want to remind us all that we
25 are going to follow the rules of decorum to the

1 best of our ability and your ability and follow
2 along with Section Council Rule 4.505, which is one
3 that I referenced before in our meetings. I still
4 plan on extending grace to a certain extent, but
5 there are some lines that if they are crossed, we
6 will have to adhere to our council policy.

7 With that being said, Mr. Diamond, if you'd
8 take the floor.

9 MR. DIAMOND: First three speakers are
10 Shamari Lewis, Wayne Wood, and Nancy Powell. So if
11 you'll come on down when I read your name.

12 First is Shamari Lewis followed by Wayne Wood
13 followed by Nancy Powell.

14 Name and address for the record please, sir.

15 MR. LEWIS: Good morning. Shamari Lewis,
16 Hyde Park Circle on file. I'm in District 9. I'm
17 the President of the Coalition of Black Republican
18 Americans.

19 And we have consensus on the Maroon map, but
20 we want to say, President Freeman, that you and the
21 council are doing a great job on this matter. We
22 have to keep in mind that the federal judge ruled
23 that the democratic maps were unconstitutional
24 ruling that they were drawn improperly using race
25 as the main criteria.

1 Someone said yesterday that it is a sham and
2 a scam, and I'm saying that what we found out is
3 that Black Lives Matter is a sham and a scam. And
4 when did some of these organizations come online?
5 Right around that same time. How does communism
6 take root? One inch at a time. We have to find
7 out where is the money coming from for this
8 litigation. Where is it coming from? Where is the
9 motivation? Because what we can find out is that
10 it's not coming from northside. Where is the money
11 coming from? We've got to follow it. You guys
12 need a million. How much do they need, and how
13 much did they receive?

14 Thank you.

15 MR. DIAMOND: Thank you, sir.

16 Next is Wayne Wood followed by Nancy Powell
17 followed by Joe Ross.

18 MR. WOOD: Wayne Wood, 1228 Riverside Avenue.

19 49 years ago I started Riverside Avondale
20 Preservation, which has become one of the largest
21 neighborhood preservations in the south.

22 There are two maps that you're proposing here
23 today would split up that neighborhood. This is
24 one of the most distinct neighborhoods in all of
25 Jacksonville. We've worked for almost 50 years to

1 make this a shining example of what a neighborhood
2 would be. It's ludicrous that this would be split
3 up into parts.

4 Our neighborhood is successful because we've
5 had good representation, and I think our
6 neighborhood boundaries are stronger than probably
7 any other neighborhood in the entire city other
8 than, perhaps, some gated community. So it is
9 wrong to split this neighborhood up, and I urge you
10 to revise your plans and it won't take much.

11 Riverside/Avondale needs to stay one single
12 neighborhood represented by one single
13 representative and to do otherwise is just
14 ludicrous. It's not good for the neighborhood and
15 it's terrible for the city. This is one of the
16 great American neighborhoods, and I hope you
17 preserve it.

18 Thank you.

19 MR. DIAMOND: Thank you, sir.

20 Next is Nancy Powell followed by Joe Ross,
21 Sr., followed by JoAnn Brooks.

22 MR. POWELL: Hi, Nancy Powell. And I live in
23 Avondale, and I am also asking to keep the
24 Riverside/Avondale community together.

25 You have maps that were submitted by both

1 Shannon Blankinship and I sent one today. There is
2 an established boundary of this neighborhood.
3 There is a zoning overlay that was unanimously
4 approved by this body in 2008 for this
5 neighborhood, and there was a historic district
6 that was established in 1998. All of that is
7 indebted to our founder Wayne Wood. And we've been
8 supported by Randy Defoor, and we know that she
9 wants to also keep these neighborhoods together.

10 It has been an effective neighborhood
11 association because we do have the zoning overlay.
12 It's relatively important -- it is important that
13 you understand what that is, and I would just say
14 from a CPAC perspective, a CPAC is needed to follow
15 the district and not be -- the districts don't
16 follow them.

17 MR. DIAMOND: Thank you, Ms. Powell.

18 Next is Joe Ross followed by JoAnn Brooks
19 followed by Shannon Blankinship.

20 MR. ROSS: My name is Joe Ross. I'm a proud
21 member of the Northside Coalition.

22 MR. DIAMOND: Address please, sir.

23 Mr. ROSS: Excuse me?

24 MR. DIAMOND: Address.

25 MR. ROSS: It's on file. Thank you.

1 I want to bring this committee'S attention
2 that the map that the court ruled against kind of
3 brings in the element of incumbered protection.
4 The District 9 and 10 on the map kind of shaped
5 little awkward because it's trying to structure the
6 race base kind of structure. So, I guess, from my
7 point of view, as long as the map represents the
8 community that the representatives that they're
9 voting on and it's accurate and fair, then why are
10 we having such a problem?

11 MR. DIAMOND: Thank you, sir.

12 JoAnn Brooks followed by Shannon Blankinship
13 followed by Margaret Tocknel.

14 MS. BROOKS: Good afternoon. My name is
15 JoAnn Brooks, and my address is on file.

16 I'm a member of the Northside Coalition. The
17 Committee cannot approve the Maroon map. The
18 Maroon map does not fully remedy the racial
19 gerrymandering. Districts 9, 10, and 14 are still
20 resolved and (undecipherable), but these districts
21 split neighborhoods along racial lines.

22 Yesterday several council members, including
23 the incumbent from District and 14, pointed out how
24 these districts split neighborhoods along racial
25 lines. Districts in the Maroon map remain racially

1 outlined compared to the products of our
2 redistricting process that considers race only to
3 the extent necessary to comply with the Voting
4 Rights Act. The committee cannot approve the
5 Maroon map.

6 Thank you.

7 MR. DIAMOND: Thank you, ma'am.

8 Next is Shannon Blankinship followed by
9 Margaret Tocknel followed by Perry Reynolds.

10 MS. BLANKINSHIP: Thank you for your time.
11 Shannon Blankinship at 1071 Talbot Avenue.

12 I'm the Executive Director of
13 Riverside/Avondale Preservation. I want to
14 reiterate some of the comments you've already heard
15 today.

16 The Riverside/Avondale boundary is a distinct
17 boundary within the district. There's a zoning
18 overlay as well as a historic district overlay, and
19 those have implications for nearly every single City
20 department including the Department of Public
21 Works, the Planning Department, the Parks
22 Department, and beyond.

23 Having a single source of representation for
24 this overlay has been fundamental because of the
25 expertise involved in understanding and navigating

1 on behalf of constituents.

2 So we ask that the redistricting committee
3 retain Riverside and Avondale that district
4 boundary within one council district. The Lime map
5 is very close to that. There's a slight boundary
6 change that would allow the Lime map to meet those
7 ramifications.

8 Thank you for your time.

9 MR. DIAMOND: Thank you, ma'am.

10 I don't know if I'm butchering this last
11 name, but Margaret Tocknel. I'm sorry. I did my
12 best on that one. Followed by Perry Reynolds
13 follow by Stanley Scott.

14 MS. TOCKNEL: I'm Margaret Tocknel of 3643
15 Oak Street in Avondale, and I'm here to ask you not
16 to support the Maroon option, which splits my
17 neighborhood into three council districts.

18 You know, the Riverside/Avondale district is
19 recognized by federal, state, and city of
20 Jacksonville as an important neighborhood with
21 distinctly historic neighborhood. Ten years ago
22 our neighborhood was named by the American Planning
23 Association the first neighborhood in Florida to
24 gain the recognition as a great neighborhood.

25 It's a great neighborhood not because we have

1 a certain number of democrats and a certain number
2 of republicans. It's a great neighborhood because
3 our neighbors contribute to the neighborhood. We
4 work on things. We have common interests. I just
5 learned the other night one of my neighbors is a
6 different political persuasion than I am, which
7 spun off from a conversation to something we were
8 thinking about doing in the neighborhood. It's not
9 political affiliation that makes the neighborhood;
10 it's neighbors.

11 MR. DIAMOND: Thank you, ma'am.

12 Next is Perry Reynolds followed by Stanley
13 Scott following by John Draper.

14 MR. REYNOLDS: Hi, I'm Perry Reynolds. 1525
15 Avondale Avenue.

16 I also happen to be a Chair of the
17 Riverside/Avondale Preservation. I want to
18 reinforce what Defoor said and what all the
19 previous folks had been talking about from our
20 neighborhood. It is a neighborhood and it deserves
21 to be represented by one council person.

22 Thank you.

23 MR. DIAMOND: Thank you, sir.

24 Stanley Scott followed by John Draper
25 followed by Ben Frazier.

1 MR. SCOTT: Stanley Scott with the
2 African-American Economic Recovery.

3 We are here again.

4 MR. DIAMOND: Address, sir?

5 MR. SCOTT: Address on file. Sorry about
6 that.

7 Once again, we have (undecipherable). Why
8 are we here? Because of racism. You call it what
9 it is. Now, I'm not talking as an individual. I'm
10 talking as the African American (undecipherable).
11 We do research; national research. Jacksonville
12 has disenfranchised African Americans forever, and
13 I don't understand why we're here today.

14 Now, the court said that y'all have failed.
15 The problem is I say before yesterday why are y'all
16 addressing this again when the judge had made a
17 decision, but because of ignorance, hate, racism we
18 continue to do the same thing over and over again.
19 I'm talking about the leadership and I blame it on
20 republicans, the republican party.

21 MR. DIAMOND: Thank you, sir.

22 MR. SCOTT: Yes. Thank you.

23 MR. DIAMOND: Next is John Draper followed by
24 Ben Frazier followed by Mike Ludwick.

25 MR. DRAPER: I'm John Draper. My address is

1 on file.

2 30 years ago we put this basic plan together,
3 and we called it minority access districts. Now
4 that's illegal. We have to call them democratic
5 access districts. If that's what we really want --
6 I'm sure some of you'd like that idea, but the
7 problem with that is that you -- by creating three
8 democratic access districts, you greatly reduce the
9 effectiveness of democrats in the outlying
10 district. So you dilute the input of democrats.

11 Now, this was done in Tallahassee, and the
12 republicans giggled. They said, sure, we'll do
13 that. One for you; three for us. Now Florida is a
14 solid republican state. We don't need that in
15 Jacksonville. The need issues are not partisan
16 issues.

17 MR. DIAMOND: Thank you, sir.

18 Next three speakers are Ben Frazier, Mike
19 Ludwick, and Salle Barnes.

20 MR. FRAZIER: Good afternoon. Ben Frazier.
21 Address on record.

22 Yesterday the committee announced it did no
23 Voting Rights Analysis to inform the
24 (undecipherable). That is unacceptable. Voting
25 Rights Act is federal law; not optional. Refusing

1 to perform this analysis will simply compound the
2 legal violation of this committee and the entire
3 redistricting process.

4 The path forward is simple. Ensure
5 compliance with the Voting Rights Act with the
6 appropriate analysis. Use race no more than it is
7 necessary to do that.

8 Committee or consultants say it's not enough
9 time. Plaintiff's repeatedly offered to provide
10 analysis done by our expert. Judge Howard
11 (undecipherable) just yesterday. The council has
12 benefit of this analysis. Failure to do analysis
13 will move us backwards. We need to move forward.
14 Pass a map that complies with all legal
15 requirements to the Constitution, the City Charter,
16 and the Voting Rights Act.

17 MR. DIAMOND: Thank you, sir.

18 Next speaker is Mike Ludwick followed by
19 Salle Barnes followed by Daniel Henry.

20 MR. LUDWICK: Hello. Mike Ludwick. Address
21 is on file. Proud member of the Northside
22 Coalition.

23 The committee must consider race to ensure it
24 complies with Voting Rights Act. The problem with
25 the old map wasn't that it used race. The problem

1 was that it used race beyond what was necessary to
2 comply with the Voting Rights Act. Section 2 of
3 the Voting Rights Act applies to Jacksonville and
4 the map must comply. That requires a functional
5 analysis of voting behavior.

6 Saying there wasn't enough time is not good
7 enough. Federal law is not optional. The
8 plaintiffs, us, have repeatedly offered our expert
9 analysis. Why won't you take us up on this offer?
10 We've offered you an olive branch of a map and
11 you're hitting yourself on the head with it.
12 Accept a constitutional, legal, and racially just
13 unity map.

14 Thank you.

15 MR. DIAMOND: Thank you.

16 Next speaker Salle Barnes followed Daniel
17 Henry followed by Essey Howard.

18 MS. BARNES: Hi. My name is Salle Barnes.
19 My address is on file.

20 I'm here today that (undecipherable) for
21 44 years. We have pulled together as a group to
22 make sure that we had the best quality in that
23 area. Now you're saying that you want to be
24 (undecipherable). We now have a city council
25 person that is actually working with us. I don't

1 want to lose that for one. I can't speak for
2 everybody because they're not here, but I can say
3 we have someone that comes out and addresses our
4 issue. They sent e-mails and everything else
5 that's concerning in our area. This person came in
6 working. I don't want to lose that.

7 District 9 I would like for us to stay like
8 it is, but everybody is talking about voting. You
9 can vote however you want here, but you can't tell
10 me how to vote. Everyone is making it emotional.
11 We don't have to vote democrat all the time. We
12 vote for the person that we think is the best
13 person for the job; that's me personally speaking.
14 So I would ask you-all to let us keep District 9.
15 (Undecipherable) they drop. If you keep it, it
16 will make a lot of us happy.

17 Thank you for your time.

18 MR. DIAMOND: Thank you, ma'am.

19 Daniel Henry followed by Essey Howard
20 followed by Vanessa Cullins Hopkins.

21 MR. HENRY: Hi. My name is Daniel Henry. My
22 address is on file.

23 I wanted to start off with the direct quote
24 from the injunction that was denied yesterday from
25 the judge what she said in court.

1 MR. DIAMOND: Did you start Mr. Henry's time?
2 Continue.

3 MR. HENRY: The court is convinced that
4 allowing the election to proceed with districts
5 that the court has found are substantially likely
6 to be unconstitutional, pose a significant threat
7 to voter confidence in the legitimacy of the
8 election.

9 I make that point to dispute the
10 conversations that have expressed in this hearing
11 so far that the previous maps that were created
12 were fair and congruent. District 12, which was
13 mentioned in the last hearing, stated being a more
14 rural count district. My family has lived in
15 District 12 for 17 years and it's greatly grown
16 from its current configuration. To still treat it
17 as a rural district when it's suburban in many of
18 its portion I think does not redirect its current
19 configuration, particularly since it has the
20 largest population of African Americans outside of
21 7, 8, 9, and 10.

22 And I want to agree with the comments that
23 have been made regarding on Riverside/Avondale as
24 to why they should not be split up.

25 MR. DIAMOND: Thank you, sir.

1 Essey Howard followed by Vanessa Cullins
2 Hopkins followed by Brian Hicks.

3 MR. HOWARD: Yes. Essey Howard. Address on
4 file.

5 Proud member of Northside Coalition. Here we
6 go.

7 (Undecipherable) commit public comment; it
8 didn't. Found that the council had ignored public
9 concerns and that's part of why they ended up
10 violating the Constitution last time around.

11 One, the committee is breaking their promise.
12 Two, they did not release these maps publically
13 before yesterday's hearing. Three, it eliminates
14 two of four maps before any of the public comments.
15 That's wrong. You got to include us. Include us
16 and everything will go smoothly. Hear our
17 concerns.

18 Thank you.

19 MR. DIAMOND: Thank you, sir.

20 Next is Vanessa Cullins Hopkins followed by
21 Brian Hicks followed by Cornell Oliver.

22 MS. HOPKINS: Good evening. Vanessa Cullins
23 Hopkins. 3283 Edgewood Avenue West, Jacksonville,
24 Florida.

25 I want to thank you-all for having public

1 comment before you have deliberations and questions
2 so you can take into account what the public is
3 bringing to you.

4 Now, I believe that each city council
5 district must have a strong economic base. I
6 analyzed the maps based upon the best economic base
7 for the northwest side of town, and especially for
8 the KingSoutel Crossing and community redevelopment
9 area. The best economic base is through the
10 plaintiff's map where the entire KingSoutel
11 Crossing CRA is located in 12, proposed District
12 12.

13 Proposed District 12 is huge. It has rural
14 portions, but we can have more industry located in
15 that area. Parts of that area that may be deemed
16 more industrial than having it all along the
17 northwest side of Jacksonville such as Kings Road.
18 I want to point out that in the Maroon map the
19 KingSoutel Crossing CRA is in three --

20 THE CHAIR: Thank you.

21 MS. HOPKINS: -- different districts. Three
22 different districts.

23 MR. DIAMOND: Mr. Hicks, if you can hold just
24 one moment. We're trying to see if you're allowed
25 to wear that t-shirt at public comment, so we'll

1 skip you for a moment.

2 So Cornell Oliver followed by Kim Pryor
3 followed by Breshawna Stewart. I'll do my best on
4 that one.

5 Cornell Oliver?

6 MR. OLIVER: Cornell Oliver. Address is on
7 file.

8 One of the things I want to really highlight
9 about these maps is that they're completely
10 corrupt, because you took control when you was not
11 supposed to take control. There's a due process
12 within the functions of how government works. A
13 lot of republicans want to talk about law and
14 order. Where's the law and order when you're not
15 following the Voting Rights Act?

16 You were given every opportunity to be good
17 representation of this community, and as I've
18 constantly put you on front street where a lot of
19 y'all poor leadership tactics and manipulation of
20 the system. You know that y'all absolutely wrong.
21 Disconnect yourselves from this process. You
22 paying somebody to come in and draw a new map for
23 you, but it doesn't really represent the needs and
24 the wills of the people in this community. Accept
25 the plaintiff's map and let the dice role on the

1 floor, and if you hit seven --

2 MR. DIAMOND: Thank you, Mr. Oliver.

3 MR. OLIVER: -- it is what it is.

4 MR. DIAMOND: Mr. Hicks, you can't campaign
5 up here with the t-shirt on. So you can have
6 another t-shirt next time, but unfortunately I
7 can't give you your minute.

8 Next speaker is Kim Pryor followed by
9 Breshawna Stewart followed by Ayesha Franklin
10 Covington.

11 THE CHAIR: One second. Mr. Hicks, in the
12 beginning of the meeting I shared that we would be
13 following our council rules and that is Section
14 4.505. The first point is any form of political
15 campaigning or election (undecipherable) of a
16 candidate in any election and court.

17 Turn it inside out.

18 MR. DIAMOND: You can turn it inside out.

19 MS. PRYOR: Good afternoon. My name is Kim
20 Pryor, and my address is 245 West 5th Street.

21 I'm here again to talk about how these maps
22 have been drawn and I heard council president --
23 I'm sorry. The consultant -- I'm sorry. I don't
24 know who said it, but someone said that the maps
25 were drawn to not -- did not follow the current

1 political boundary and that they failed to protect
2 incumbents.

3 Well, I am here to say that we don't need to
4 protect incumbents. If you really, really willing
5 to serve the people of this great city, you should
6 be willing to serve them no matter what district
7 you are in and what district you represent. That's
8 what this job is all about.

9 We also need to continue to take into account
10 public comment. I am the current Chair of the
11 Urban Core CPAC, and no one has approached us so
12 far for our input into this process, which I know
13 is trying to get on quickly, but that's another
14 thing that we are here for --

15 MR. DIAMOND: Thank you, ma'am.

16 Breshawna Stewart followed by Ayesha
17 Franklin Covington.

18 MS. COVINGTON: I'm Ayesha Franklin
19 Covington. My address is on file.

20 This is your Maroon map. This is your Lime
21 map. I am a plaintiff on the lawsuit. I stand
22 with our map. We have a lot of time. We can help
23 you make a fair and equitable map that the judge
24 would approve. The judge has been very clear about
25 her rulings concerning the Voting Rights Act, and

1 we have to follow the law.

2 These meetings are a waste of our time.

3 We're not here for a fight; frankly, we already won
4 the fight, and what you're doing is digging your
5 heels in. Fighting with your constituents about a
6 matter of federal judge ruled on. We are prepared
7 to accept a fair map, but I hope you got the visual
8 because that's what we want to do with your map --

9 MR. DIAMOND: Thank you, ma'am.

10 MS. COVINGTON: -- tear it up.

11 MR. DIAMOND: Is Breshawna Stewart -- did
12 Mr. Hicks get his t-shirt fixed?

13 MS. STEWART: Hello. My name is Breshawna
14 Stewart, and I live on 1214 Labelle Street.

15 (Undecipherable) District 9; right?

16 THE CHAIR: It's public comment. Ma'am,
17 we're here to hear from you. We're not able to
18 respond to public comment.

19 MS. STEWART: All right. Okay. Okay.

20 (Undecipherable) that they need to stop the crime,
21 and Northside is crime too. Also they need to stop
22 the sex trafficking with what's going on out there
23 too. That's all I got to say. And then they
24 police at the school and they need police at the
25 airport.

1 MR. DIAMOND: Thank you, ma'am.

2 Mr. Hicks.

3 MR. HICKS: How everybody doing today? I
4 want to talk about --

5 MR. DIAMOND: Name and address for the
6 record, please.

7 MR. HICKS: Sir?

8 MR. DIAMOND: Name and address for the
9 record, please.

10 MR. HICKS: 1316 Gladys Street and 1999 West
11 25th Street.

12 I want to talk about the map because I been
13 in District 8 for 37 years, and I think the map
14 should stay the same and everybody knows it and
15 it's equalized for every race. I don't think
16 number needs to be changed with the map. That's
17 it.

18 MR. DIAMOND: Thank you, sir.

19 That's all the public speakers.

20 THE CHAIR: Thank you, Mr. Floor Leader.

21 Thank you to the public for coming out and sharing.

22 Now we will go to our next section, which
23 would be the questions from council members to
24 Dr. Johnson. Please come back up, and we'll get
25 the work done.

1 This is just a reminder to the committee. So
2 those visiting you are visiting this committee. So
3 we're not looking to queue up. We'll always start
4 with the committee members first. Once we've done
5 that, then we will acknowledge the visitors and
6 then we will take up the request from one of the
7 visitors, get a motion, a second, and treating this
8 the same as we do (undecipherable). Thank you so
9 much.

10 And so now I'll ask if anybody in the queue
11 from the committee do you have any comments or
12 questions? I have two names in right now. I see
13 Council Member Defoor and Council Member Diamond.
14 Am I missing anyone, because I know I was down.

15 Okay. Now they're popping up. Councilman
16 Howland.

17 So we'll start with Council Member Diamond.

18 MR. DIAMOND: Thank you. Through the Chair,
19 just one question and request, you know, for
20 analysis. So I just want to go back to how you
21 created the Maroon map.

22 Did you start with any other preexisting
23 political map at all when you created the Maroon
24 map?

25 DR. JOHNSON: I mean, obviously, we're aware

1 of the city council's previously adopted map and
2 the plaintiff's map. I've seen both, but, no, it
3 was drawn as we talked about yesterday in looking
4 at the CPAC areas, the neighborhoods, the rivers,
5 and major roadways.

6 MR. DIAMOND: And then is it possible for you
7 to give us the analysis if you add the
8 Riverside/Avondale neighborhood -- I'm sure you're
9 aware of what that is and are very aware of it. Do
10 you know if we add it to all of the 8, if we add
11 all of it to 10, if we add all of it to 14, whether
12 or not we can hit the numbers for that and see how
13 it effects other pieces of the puzzle? Is that
14 doable?

15 DR. JOHNSON: Certainly.

16 MR. DIAMOND: I'll just say this, you know,
17 I've heard a lot of comments here. We weren't sued
18 under the VRA. We were sued under the United
19 States Constitution and the 14th Amendment. So our
20 job is to write a constitutional map; that's our
21 sole job. We are absolutely doing that. Even if
22 we did the VRA analysis, I think the Maroon map
23 will pass just fine. So I feel very comfortable
24 supporting it.

25 THE CHAIR: Council Member Pittman, you're

1 up.

2 MS. PITTMAN: To the Chair, just kind of want
3 to go back to what I shared on yesterday and this
4 morning. I would like to meet with you-all
5 regarding seeing how we can move some of the areas
6 around, because I'm totally out. I was drawn out
7 of my district, and so if there's a way for
8 consideration, I'd like to get with you-all today
9 and to Jason and look at how we can work and come
10 up with a plan where it is a win-win, you know.

11 Based on what I heard yesterday, based on
12 today, you know, if we work together, I don't know
13 if they have a representation -- a representative
14 that can meet with you-all. I don't really know
15 how all of this works, but if we can, I'd like to
16 make a recommendation and get those numbers and see
17 what they come up to be. Is that possible?

18 DR. JOHNSON: Through the Chair, certainly
19 happy to do it.

20 THE CHAIR: And also to my colleague, Council
21 Member Pittman, you're also able to offer
22 recommendations right now. If there are things
23 that are popping out to you that are important to
24 you, you can -- in regard to the community that
25 you're referring to as well, I would remind them

1 that right now 2022 redistricting -- I can't
2 remember verbatim, but there's a website -- there's
3 an e-mail address that they can send that to us and
4 that information is being considered in the
5 process. Dr. Johnson and OGC they're all aware of
6 it, and it's part of the conversation as well.

7 MS. PITTMAN: So, you know, I would --
8 unfortunately, I can't see this on here, but I'm
9 sure that we can once I'm able to get with them,
10 but to move where I am -- on this map that I'm
11 looking at is to move me up going south for
12 District 8 to be able to keep it consistent and
13 come up with a consistent consensus and agreement
14 in terms of what that map is. So I'll be happy to
15 share. I just can't see the street, but if we can
16 do that, I'll appreciate that.

17 DR. JOHNSON: Through the Chair, I'm happy to
18 do that. Procedurally, (undecipherable) if the
19 committee wants to endorse the idea of putting her
20 in a district, then we'll sort the
21 (undecipherable).

22 THE CHAIR: Thank you, Dr. Johnson. I want
23 to repeat what you want her to say. My question to
24 you would be -- and I'm getting some feedback as
25 well here.

1 My question to you would be, is there a way
2 with what you have right now to get a visual of
3 that or enlarge it or is that something you're not
4 able to do because of the sinking of our
5 technology?

6 DR. JOHNSON: No. So I can very roughly
7 show. Let me zoom in on this map a little bit.
8 Actually, very handy technology. Thanks to your
9 staff for showing me how to do this yesterday.

10 So, essentially, you can see on your screen
11 this area is where the council member lives, and,
12 as she mentioned, her district is traditionally
13 being held to the north of that area. It's now
14 drawn south.

15 And, through the Chair, Council Member,
16 please correct me if I misspeak about any of this.
17 So we would need to put that area into the district
18 of the north, which would then have to -- it's
19 adding population. So the district to the north
20 would have to give up some population, you know.
21 This most likely some in that area.

22 Obviously, I don't know the numbers as I
23 stand here, but we'd have to do some kind of trade
24 between the two to make sure for putting those
25 people into the northern district and balancing the

1 populations, but it's certainly something you can
2 do.

3 MS. PITTMAN: Thank you.

4 THE CHAIR: Does that -- are you good,
5 Council Woman?

6 MS. PITTMAN: Yeah. If that's possible,
7 that's what I'd like to do.

8 THE CHAIR: Absolutely. I just want to make
9 sure that your thoughts and comments, as well as
10 those taken in the audience and those that were
11 streaming, they were kind of able to capture that
12 as well. Visual auditory thing that we learn. I
13 like to have all of them, and that was two of them
14 there. So that was good.

15 Next, Council Member Bowman.

16 MR. BOWMAN: I mentioned this yesterday, but
17 if you can expand a little bit on the upper right
18 portion of the blue section District 11 down there
19 and go to the very far right north portion. Keep
20 on going.

21 DR. JOHNSON: Are you talking about this area
22 over here?

23 MR. BOWMAN: So I think when you do
24 redistricting, the numbers were a little bit
25 different and we couldn't incorporate that area in,

1 but if you look at that area, all of the blank area
2 to the south is part of the 27,000-acre ranch. So
3 the only way to get that from District 11 is to
4 drive down Butler Boulevard beyond six miles. So
5 it's really never been a part of that district.

6 So I would like now that the numbers have
7 changed a little bit to look at that -- putting it
8 in District 3 and if it doesn't fit in District 3,
9 probably fits in 13. So -- but it's kind of an
10 albatross over there right now. So appreciate you
11 looking at that. It is pretty much fully developed
12 out now, so it's not an area that's going to grow.

13 The second thing -- and I'll say for Council
14 Woman Defoor is -- I work downtown and I recognize
15 what she's saying about Avondale and Ortega and
16 Riverside and I would appreciate addressing her
17 concerns and see what we can do in that area,
18 because that really is consolidated speak with one
19 voice area. I witnessed for years and I think
20 maintain some integrity.

21 So that's all I have, Mr. Chair.

22 THE CHAIR: Thank you.

23 And did you understand, Dr. Johnson, Council
24 Member Bowman's comments and questions? Were you
25 able to -- did you understand those as well?

1 DR. JOHNSON: Yes.

2 THE CHAIR: And were you able to pull that up
3 on the map for us just so we can see exactly the
4 area he was referring to.

5 DR. JOHNSON: Yes. So this is right now
6 we've got the highway coming across the northbound
7 boundary. So this would -- you can see the screen
8 is over here. They're kind of isolated. I believe
9 it's a golf course and housing community. So put
10 that area with either the green or yellow districts
11 right next to it.

12 THE CHAIR: Okay. Thank you.

13 Next would be Council Member Howland.

14 MR. HOWLAND: Thank you, Mr. President. If
15 you don't mind, I'm going to unfortunately take us
16 one step back with a quick foundational question
17 for Dr. Johnson, and then, if I can, a quick
18 question for Mr. Teal.

19 THE CHAIR: Sure.

20 MR. HOWLAND: Okay. Dr. Johnson, in the
21 creation of the Maroon and the Lime map, did you
22 use race as a factor in your design at all?

23 DR. JOHNSON: No, we did not. After the map
24 was drawn, we looked at the numbers to see how they
25 would come out, but only once the map was finished.

1 MR. HOWLAND: Thank you, sir.

2 And now for Mr. Teal real quick. The whole
3 basis of this discussion today is because the
4 plaintiff's sued and the court directed, quote, any
5 interim remedial plan the City enacts must not use
6 race as a predominant factor in the design of any
7 district unless that use of that race is narrowly
8 tailored to comply with a constitutionally
9 permissible compelling government interest.

10 Do we need to use race? I heard some of the
11 comments and it confused me. Does race need to be
12 a factor at all in the creation of these maps?

13 MR. TEAL: Through the Chair, Councilman
14 Howard, no. It's not legally required to -- and,
15 actually, it is specifically prohibited to have
16 race be a predominant factor in drawing the lines.

17 As I mentioned at the outset, you can go
18 through an analysis, which is what the court is
19 referring to there. You heard me -- and
20 Dr. Johnson can confirm -- we just didn't have the
21 time to be able to do that analysis under these
22 parameters.

23 MR. HOWLAND: So the court never mandated
24 that we must use race a little bit; they just said
25 you cannot use race as a predominant factor?

1 MR. TEAL: Not at all. That's just the court
2 saying we're leaving it open for any legally
3 available methods for you to draw their boundaries,
4 but none of them are required except for one person
5 one vote, which is the equal population analysis.

6 MR. HOWLAND: Thank you, sir. Appreciate it.

7 THE CHAIR: Thank you so much.

8 So I want to circle back to Council Member
9 Pittman, and I know that you put out some comment
10 in as well as Council Member Bowman.

11 And I just wanted to ask, as we mentioned,
12 we're operating in our structure of committee. Is
13 that something that -- and they will not work
14 without a charge coming from this committee. So is
15 that something that you would like for them to take
16 back with them and start working on?

17 MS. PITTMAN: Yes.

18 THE CHAIR: Are you making a motion for them
19 to?

20 MS. PITTMAN: Yes.

21 THE CHAIR: So I have a motion and a second
22 on Council Member Pittman's request for you,
23 Dr. Johnson, to do the work -- to run the numbers
24 on work and show it on the screen as described.

25 Any discussion on that amongst the council

1 member committee members?

2 All right. Seeing none, we'll do this by --
3 we're going to -- we're going to do this by hand
4 vote so that everyone can see.

5 All in favor of Council Member Pittman's
6 amendment please raise your right hand or left
7 hand. I'm sorry.

8 Those opposed have the same right.

9 The amendment carries.

10 Thank you. And, legislative services, are we
11 documenting this? We're getting this?

12 Now, we have Council Member Bowman he
13 referenced something in the Pablo Creek area.
14 Council Member Bowman, you referenced that. Is
15 that something -- is that a directive that we would
16 like to --

17 MR. BOWMAN: Yes. Thank you, Mr. Chair.

18 And I will say Council Member District 11
19 supporting the hearing redistricting, so we'll have
20 full support.

21 THE CHAIR: So we have a motion.

22 MR. DIAMOND: Second.

23 THE CHAIR: And a second from Council Member
24 Diamond for Dr. Johnson to take a look at these
25 numbers as well and see what can be done.

1 Any discussion on that?

2 Council Member Howland?

3 MR. HOWLAND: Thank you, Mr. President.

4 And this is just a motion to have Dr. Johnson
5 look into?

6 THE CHAIR: Correct. So the map experts they
7 are not at liberty just to do things on their own.
8 It has to come as a directive from the special
9 redistricting committee, and if we agree to it and
10 vote, then it goes forward as an amendment and
11 he'll do his homework and come back to us.

12 MR. HOWLAND: Thank you for that
13 clarification.

14 THE CHAIR: So now that takes us to next on
15 the queue, and I believe that we have now addressed
16 the members on the committee, so I will --

17 MR. DIAMOND: We need to vote on Mr. Bowman's
18 motion.

19 THE CHAIR: My apologies.

20 All in favor of Mr. Bowman's motion please
21 raise your hand.

22 Those opposed have the same right.

23 The motion carries. Thank you.

24 DR. JOHNSON: Mr. Chairman, just
25 procedurally, Mr. Diamond and Mr. Bowman raised the

1 Riverside question as well.

2 THE CHAIR: Mr. Diamond, you're recognized.

3 MR. DIAMOND: Thank you, Mr. Chair. I make a
4 motion that we direct our expert to look at putting
5 all of Riverside and Avondale just to see what the
6 numbers look like all in 10 and all in 14, so we
7 can see all three.

8 MR. BOWMAN: Second.

9 THE CHAIR: The motion is second by Council
10 Member Bowman on that.

11 Any discussion?

12 Seeing none, all in favor of the motion raise
13 your hand.

14 Those opposed have the same right.

15 Motion carries.

16 So far, Dr. Johnson, we have three directives
17 from the Special Committee, and now we have some
18 visiting council members that will bring some ideas
19 and suggestions themselves to the committee and
20 then the committee will take those on and make a
21 motion to move it forward, second, or it will just
22 be accepted and thank them for their contribution.

23 MS. DEFOOR: Thank you, Mr. President. First
24 of all, I want to thank my colleagues on the
25 Committee. That is very important to my

1 constituents that we look at consolidating Avondale
2 and Riverside.

3 I want to raise an issue that Councilman
4 Bowman raised yesterday, which is a legit issue on
5 this Maroon map for District 14 and the way it goes
6 out. I mean, I feel like we're kind of backing in
7 a little bit in a sense where we are today in terms
8 of people questioning whether that's a
9 gerrymandering or not and I -- that concerns me. I
10 don't want to waste anybody's time.

11 If that in fact -- if it's -- if the
12 committee ends up believing that that may be a
13 concern, I just want to raise the issue that if we
14 end up with the Lime map, that I would like to have
15 Riverside and Avondale back in my district because
16 in terms of partisan it's not going to make a
17 difference. So I just would raise that through my
18 colleagues. Thank you.

19 THE CHAIR: Thank you. Council Member
20 Clark-Murray, you're recognized.

21 MS. CLARK-MURRAY: Thank you. Through the
22 Chair to Mr. Teal, there was some comments made
23 earlier regarding incumbents and redistricting.

24 Can you address that because -- well, can you
25 address those comments please, first of all?

1 MR. TEAL: Sure. Through the Chair, Council
2 Member Clark-Murray, it's not a legal requirement
3 when redistricting takes place that incumbents are
4 protected. So as you-all know, the Charter
5 requires that you live in your district. So when
6 redistricting happens and we redraw lines, there's
7 a danger that potentially you're redrawn and that
8 you're no longer a resident of your district.

9 So it's a policy call as to whether or not
10 the council wants to make that something that the
11 map folks pay attention to, and so that was
12 determined in both the original redistricting
13 process and in the initial meeting for this process
14 was we do want to protect our incumbent. We want
15 to make sure that they are in a district.

16 So that's why, you know, you heard comments
17 about, you know, it's drawn this way because we had
18 to reach out, you know, to grab the incumbent.

19 And I did want to clarify both in terms of
20 your question for your district, but also for
21 Council Member Defoor is it's okay to have funny
22 looking districts. It's okay that they look, you
23 know, like they are, you know, oddly shaped. What
24 you can't do is you can't have them be oddly shaped
25 because you are grabbing a racial majority. So you

1 can't do it for racial reasons in order to pack a
2 district. You already have these tendrils going
3 out to grab people of the persuasion that you're
4 going after.

5 So in and of itself it's okay to have weirdly
6 shaped districts. So I want to be clear on that
7 that just because it looks a little bit weird
8 doesn't mean that it's improper or
9 unconstitutional. We just have to say why does it
10 look weird. If we can say it looks weird because
11 we're keeping neighborhoods together or because of
12 republicans verse democrats or to keep an incumbent
13 in their district, that's perfectly okay.

14 MS. CLARK-MURRAY: Thank you. If I may ask
15 one more question too.

16 Mr. Johnson, good afternoon. So looking at
17 the Maroon map -- and I know that continuousness is
18 an aspect of the map. So how it's drawn the way
19 it's drawn fit the bill for continuousness?

20 DR. JOHNSON: Through the Chair, so there's
21 two pieces of this. Continuity is required, but
22 that's a simple -- all the pieces of the district
23 must touch, and so that's pretty simple yes or no
24 and all the pieces of this district do touch.

25 Now, related to that is compactness and kind

1 of the look of it is stretched out, and, as you
2 just heard, things that look odd are kind of
3 flagged as a potential issue, but in this case
4 there's a clear explanation of why it's stretched
5 to the north because of the policy decision in this
6 map to keep each council member in their own seat
7 and then that -- and then we run into development
8 down south with so many people that it can't -- we
9 can't keep each council member in their own seat
10 and bring 9 all the way to the other border and
11 pick up all that Argyle Forest area because there's
12 too many people, but it does look stretched, but
13 they are clear and policy does support that.

14 Does that answer your question?

15 MS. CLARK-MURRAY: It does.

16 Thank you, Chair.

17 THE CHAIR: Thank you. And,
18 Ms. Clark-Murray, you mentioned yesterday in
19 regards to something going east in your comments
20 and the continuing of the neighborhood in that
21 area. I just want to make sure -- I'm trying to
22 recall what that was again.

23 MS. CLARK-MURRAY: To the Chair, through the
24 Chair, in regards to it, it -- actually, in regards
25 to one of the requirements, because where I see in

1 the Section 502 of our ordinance it says that
2 basically the incumbent that it -- the
3 redistricting can't be drawn so that the incumbent
4 is no longer in his or her district. So that is
5 one of the reasons why I wanted Mr. Teal to address
6 that particular comment that was made earlier.

7 In just looking at the map what that does,
8 the Maroon map in particular, you have -- District
9 9 is now in the middle of, as you can see proposed,
10 I think that's District 10 that's around it, so you
11 have this one spot of --

12 THE CHAIR: Yes, ma'am. And we're short on
13 time --

14 MS. CLARK-MURRAY: And I'm answering your
15 question.

16 THE CHAIR: Yeah. No. No.

17 MS. CLARK-MURRAY: So that is the Woodstock
18 area. That is -- it's -- you have one particular
19 portion according to this map of Woodstock that's
20 going to be in District 9, whereas the others are
21 going to be in another district.

22 THE CHAIR: Correct. And I just wanted to
23 make sure that was put on record again, because,
24 Ms. Clark-Murray, I was willing to probably make a
25 motion or a recommendation if I can fully

1 understand how far east you were referring to. I
2 could not recall -- I see where you're located, but
3 I could not recall where you were talking about
4 with Lackawanna or wherever that area was in
5 Edgewood. If you can give me a particular street
6 name or something along those lines and we can --

7 MS. CLARK-MURRAY: So, through the Chair, it
8 is Commonwealth Avenue, Cassat Avenue, and then it
9 should be Edgewood as well -- well, this is Ellis
10 on here, but then you have the main road is
11 Commonwealth and then you have Beaver and then you
12 have -- yeah. That should be where you have the
13 red asterisk and the blue asterisk is near it.

14 THE CHAIR: Thank you.

15 Dr. Johnson, can you put that up on your
16 screen real quick just to be consistent just so we
17 can see and Council Member Pittman wants to see
18 those street names and I do as well.

19 Okay. Okay.

20 DR. JOHNSON: Mr. Chairman, if I might, with
21 the motion that the committee already approved of
22 moving Council Member Pittman to the north, we
23 actually can rotate these 9 and 10 and 8 as well so
24 that we wouldn't need 9 coming out. We would keep
25 each council member in their own seat and that

1 would address both the incumbent issue and unite
2 all of those into one seat. If that would be
3 something, we're also happy to just move the lines
4 a little bit, if that's your preference.

5 THE CHAIR: I think that's good just hearing
6 you say that. I think that might at least get us
7 to tomorrow, if that addresses the concern that my
8 colleague had. Thank you so much for that.

9 We have two more in the queue, and I want to
10 make sure that we give everyone a chance.

11 So, Council Member Ferraro, you're
12 recognized.

13 MR. FERRARO: Thank you. Looking into
14 District 2 where Eastport Road -- a little bit
15 north. There you go. A little bit further north.

16 So we've got an area -- and I agree that -- I
17 was going to talk about Avondale/Riverside and
18 Queen's Harbour. I'm glad we were able to fix
19 those. Those are important.

20 One of the reasons I'm looking into this area
21 where it pulled out from before is the San Mateo
22 area and Cedar Bay area are bordered by industrial
23 parks, railroads, Main Street, and the river. So
24 we're actually pulling out a neighborhood that is
25 actually connected to an area, and I wanted to see

1 about having that put back into this area.

2 And I want to sit down with Bill
3 Killingsworth later this afternoon and see if
4 population is a problem removing a section from the
5 south part of the river, but removing that Eastport
6 down to Busch Boulevard that community over here
7 it's kind of isolated even though you look at the
8 map and it looks green and it looks like it's part
9 of it, you're separated by industrial parks.
10 You're separated by a railroad and Main Street,
11 correct, and in that area and that really should be
12 still connected.

13 A lot of times when you look at a map and you
14 see a little thumb that sticks out -- I'm asking
15 for something that is exactly what everybody else
16 here on the diocese is asking for is to have the
17 community where it's not being separated because
18 the way that's sectioned out it is sectioned out to
19 where, like I was saying, a main road, a river, a
20 railroad. It's not part of the area. As you drive
21 back, it goes into the park that is Craft Road and
22 the San Mateo Park. So it's actually the park is
23 part of it as well.

24 So I'll be sitting with Mr. Killingsworth
25 about this later today, and if I could have the

1 committee to agree with putting that forward to
2 joining as well.

3 THE CHAIR: And so we have Council Member
4 Ferraro making a recommendation to move the area
5 circled here Eastport Road forward to go -- to be
6 added --

7 MR. FERRARO: The Eastport/Cedar Bay that
8 area of the neighborhood to be joined up with the
9 neighborhood to it.

10 THE CHAIR: District 2?

11 MR. FERRARO: Correct.

12 THE CHAIR: So we have a recommendation and a
13 motion from Councilman Ferraro to -- well, he's
14 bringing -- he's looking for someone on the
15 committee to make a motion to move Eastport Road
16 into District 2.

17 Are there any motions?

18 All right. Seeing none, we'll move on to the
19 next one.

20 Council Vice President Salem.

21 MR. SALEM: Thank you, Mr. President.

22 Through the President to Dr. Johnson, I'm
23 very supportive of the Riverside/Avondale
24 connection. I grew up in that area; moved to
25 Arlington in the 70s.

1 I heard no mention of Murray Hill during this
2 whole discussion, and that's a historic area and, I
3 mean, you can almost cross the street and go from
4 Murray Hill to Avondale and none of the
5 Avondale/Riverside mentioned Murray Hill. That
6 would be a logical choice to me on your map. It's
7 in that Cassat/I-10 area is Murray Hill, but I'm
8 sure Council Member Defoor can better identify
9 that.

10 That's a logical thing for me. I don't know
11 if the committee would like to recommend that or
12 not, but I mention it, but definitely the
13 Riverside/Avondale area. Thank you.

14 THE CHAIR: So Council Vice President has
15 brought an area Murray Hill and his question or his
16 motion was to see about adding it where? Taking it
17 from --

18 MR. SALEM: Including it with the
19 Riverside/Avondale area would be my thought, if
20 that's possible.

21 THE CHAIR: So removing it -- taking it from
22 somewhere -- I'm trying to see it on the map here.
23 Taking it from 9 and adding to 14.

24 So we got a motion -- well, we don't have a
25 motion. Just bringing it to the Committee.

1 Council Member Diamond.

2 MR. DIAMOND: Thank you, Mr. President. In
3 order to address what my colleague, I think,
4 Council Vice President is doing, how about this:
5 What I ask was that we would look and see what
6 would happen if we added Riverside and Avondale
7 into 14, 10, and 8. Can we look at those same
8 numbers if we also add that section? I.

9 Don't know how hard it is to give us ideas on
10 things what happens with our numbers with different
11 things, but if we add that bit, then we can see
12 what it looks like in the three different options.
13 I don't want to just look at 14, just look at 8,
14 and look at 7. I'd like to see all three.

15 DR. JOHNSON: Through the Chair, yes, we can
16 certainly do that. The question is, do you want us
17 to try to just Riverside/Avondale as one numbers
18 and then Riverside/Avondale/Murray Hill as the same
19 set of numbers?

20 MR. DIAMOND: That would be my preference. I
21 would like to be able to see when we look at this
22 tomorrow and see -- (undecipherable). If we move
23 one piece, other things start to move around. So
24 there might be really similar answer. Yeah, all
25 three (undecipherable) or maybe it is more

1 complicated when you do it piece by piece.

2 DR. JOHNSON: Through the Chair, we can do
3 that.

4 MR. DIAMOND: So that would be my motion.

5 THE CHAIR: So we have a second motion from
6 Councilman Diamond, which is to add the Murray Hill
7 numbers into his first motion of the numbers with
8 adding the Riverside area and Avondale to it.

9 Looking for a second.

10 MR. BOWMAN: Second.

11 THE CHAIR: So I got a motion from Councilman
12 Diamond and a second from Councilman Bowman.

13 Seeing all in favor of Diamond amendment two
14 raise your hand.

15 Those opposed have the same right.

16 So we'll just rope those together.

17 We have, Councilman Gaffney, you're
18 recognized.

19 MR. GAFFNEY: Yes. Through the Chair, first
20 of all, Mr. Johnson, good luck. Good luck.

21 And I only say that because we agreed on a
22 map yesterday, but what it looks like we adding to
23 all these districts, but it looks like we is taking
24 away from 7. You're taking way from 8. You're
25 taking away from 9, and you're taking away from 10.

1 And I only say that because I'm interested in
2 when you start taking away from those, where they
3 going to get others from. They all neighborhoods.
4 Now, you're going to take away from 9 to give to 8.
5 You're going to take away from 8 to give to 10.

6 It's you guys got your work cut out. I'm not
7 going to make no recommendations. Wherever the
8 balls fall I'm going to take it, but I guess ask my
9 colleagues don't be too aggressive trying to give
10 everybody their Christmas wish because you'll hurt
11 another district and that's what I see is going on
12 now.

13 THE CHAIR: Thank you, Councilman Gaffney.

14 And that leaves no one else in the queue, and
15 you hit the nail on the head.

16 And I'll come to you, Mr. Teal. This is not
17 easy. This is not easy. We were put in a posture
18 and position where we have a very short runway to
19 do a tough task, and we're going to do our best to
20 get that point.

21 Mr. Teal, while you're up there, I just want
22 to make sure -- I did have one question. I don't
23 have any recommendations, but I heard something
24 said at the beginning and it was slightly troubling
25 to me, but I want to just see if you were

1 (undecipherable).

2 Is it true that you said or Dr. Johnson said
3 that all four maps, the plaintiff's map, will yield
4 three minority access (undecipherable) and that
5 will be down from the currently four that we have
6 now? Did I hear that correctly?

7 DR. JOHNSON: Correct. So rather than using
8 minority access phrasing, just looking at the
9 numbers just so people are aware, will go down. In
10 the plaintiff's map and all three maps will go down
11 from four majority black districts in the adopted
12 map that the court has thrown out to three.

13 Now, there's -- as you heard, there's a lot
14 of debate about the effective number and 41 percent
15 and all of that. So not characterizing that as a
16 legal matter, but just from a simple numbers matter
17 that all these maps have three districts where
18 blacks are majority of the voting age population.

19 THE CHAIR: All right. Thank you so much for
20 that.

21 Seeing nobody else in the queue, Mr. Teal,
22 you're recognized.

23 MR. TEAL: Thank you, Mr. President.

24 Just a point of order that for Council Member
25 Pittman's motion we had the question about District

1 9 and about taking a look at the changes to
2 District 9. The discussion was that I think that
3 we can handle that with the changes that we'll be
4 looking at the maps based on Council Member
5 Pittman's motion.

6 Is that your understanding is that, in
7 essence, that request was scooped up into Council
8 Member Pittman's request?

9 THE CHAIR: Yes, sir.

10 MR. TEAL: Okay. Thank for that
11 clarification.

12 THE CHAIR: This meeting is adjourned.

13 (The meeting adjourned at 1:32 p.m.)
14
15
16
17
18
19
20
21
22
23
24
25

TRANSCRIPT CERTIFICATE

STATE OF FLORIDA)

COUNTY OF DUVAL)

I, Robyn Carroll, Registered Professional Reporter, certify that I was authorized to and did stenographically report the foregoing proceedings and that the transcript is a true and complete record of my stenographic notes.

Dated this 3rd day of November, 2022.

Robyn Carroll
Registered Professional Reporter

