

**In the United States District Court  
for the  
Western District of Texas**

SHANNON PEREZ, ET AL.	§	
	§	
v.	§	SA-11-CV-360
	§	
RICK PERRY, ET AL.	§	

**ORDER**

The court adopts PLAN C220 as the interim plan for the districts used to elect members in 2012 to the United States House of Representatives. A map showing the redrawn districts in PLAN C220 is attached to this Order as Exhibit A. The textual description in terms of census geography for PLAN C220 is attached as Exhibit B. The statistical data for PLAN C220 is attached as Exhibit C. This plan may be also viewed on the DistrictViewer website operated by the Texas Legislative Council (<http://gis1.tlc.state.tx.us/>) under the category “Court-ordered interim plans.” Additional data on the Court’s interim plan can be found at the following website maintained by the Texas Legislative Council under the “Announcements” banner: <http://www.tlc.state.tx.us/redist/redist.htm> The Court thanks the staff at the Texas Legislative Council for their assistance in preparing this map.

This interim map is not a ruling on the merits of any claims asserted by

the Plaintiffs in this case, any of the other cases consolidated with this case, or the case pending in the United States District Court for the District of Columbia.

### **Background**

The decennial census was conducted last year, pursuant to Article I, § 2 of the United States Constitution. The census data showed that the population of Texas had increased from the 2000 population of 20,851,820 to 25,145,561 for 2010, an increase of about 20.6%.<sup>1</sup> It is undisputed that minority population growth, especially in the Hispanic community, accounted for much of the population increase. Specifically, the Hispanic population in Texas grew by 2,791,255 and the African-American population grew by 522,570, while the Anglo population increased by fewer than 465,000 people.<sup>2</sup> The population changes mean that the current congressional districts are malapportioned and in violation of the one-person, one-vote principle,<sup>3</sup> and the population increase entitles the State of Texas to four additional seats in the House of Representatives. Thus, the State of Texas undertook redistricting efforts to reapportion seats. See U.S. CONST. ART. I, § 2.

The 82nd Texas Legislature, during a special session, enacted S.B. 4 on June 24, 2011. Governor Rick Perry signed the bill into law on July 18, 2011.

---

<sup>1</sup> <http://www.census.gov/prod/cen2010/briefs/c2010br-01.pdf>

<sup>2</sup> Texas State Data Center:  
<http://txsdc.utsa.edu/Data/Decennial/2010/Redistricting/Profiles.aspx>

<sup>3</sup> See *Connor v. Finch*, 521 U.S. 74, 98 (1977) (the constitutional guarantee of one person, one vote requires congressional districts to achieve population equality “as nearly as is practicable”) (quoting *Wesberry v. Sanders*, 376 U.S. 1, 7-8 (1964)).

The State's enacted plan drew one new minority opportunity district – district 35 – along the I-35 corridor between Travis County and Bexar County, but drew no other additional minority opportunity districts.

A number of constitutional and statutory challenges have been asserted against the State's enacted map. Plaintiffs assert that the State failed to draw additional required minority opportunity districts in the Dallas-Fort Worth metroplex, the Houston area, and West/South Texas, despite the substantial minority population growth there and satisfaction of the requirements for drawing such districts under Section 2 of the Voting Rights Act. Plaintiffs allege that the State racially gerrymandered districts to avoid drawing new minority opportunity districts. Plaintiffs further complain that the State intentionally weakened district 23, a minority opportunity district, to protect a Republican incumbent, and that the new configuration of district 27 dilutes Hispanic voting strength. In addition, the Rodriguez Plaintiffs complain that the enacted map intentionally dismantled a functioning “tri-ethnic coalition” district in Travis County.

Plaintiffs further challenge and seek to enjoin implementation of the State's enacted plan under Section 5 of the Voting Rights Act because it has not received preclearance. It is undisputed that Texas, as a jurisdiction with a history of racial discrimination in voting, is subject to the preclearance requirements of Section 5 of the Voting Rights Act, as amended and codified at

42 U.S.C. § 1973c.<sup>4</sup> Until a legislative plan obtains such preclearance, it cannot be effective as law and cannot be implemented.<sup>5</sup>

The Stated filed a lawsuit to obtain preclearance of its enacted plan on July 19, 2011, and that suit is currently pending before a three-judge court in the United States District Court for the District of Columbia (hereinafter “the D.C. Court”).<sup>6</sup> In that lawsuit, the State of Texas has asked the D.C. Court to declare that the enacted plan complies with Section 5 of the Voting Rights Act, meaning that it “neither has the purpose nor will have the effect of denying or abridging the right to vote on account of race or color” and that it may be

---

<sup>4</sup> As the Supreme Court observed in its recent opinion concerning prior redistricting efforts in Texas, “The District Court recognized ‘the long history of discrimination against Latinos and Blacks in Texas,’ and other courts have elaborated on this history with respect to electoral processes:

‘Texas has a long, well-documented history of discrimination that has touched upon the rights of African–Americans and Hispanics to register, to vote, or to participate otherwise in the electoral process. Devices such as the poll tax, an all-white primary system, and restrictive voter registration time periods are an unfortunate part of this State’s minority voting rights history. The history of official discrimination in the Texas election process—stretching back to Reconstruction—led to the inclusion of the State as a covered jurisdiction under Section 5 in the 1975 amendments to the Voting Rights Act. Since Texas became a covered jurisdiction, the Department of Justice has frequently interposed objections against the State and its subdivisions.’”

*LULAC v. Perry*, 548 U.S. 399, 439-40 (2006) (citations omitted).

<sup>5</sup> *Clark v. Roemer*, 500 U.S. 653, 646 (1991) (failure to obtain either judicial or administrative preclearance renders the voting change unenforceable); *see also White v. Lipscomb*, 437 U.S. 535, 542 (1978) (“A new reapportionment plan enacted by a State . . . will not be considered ‘effective as law’ until it has been submitted and has received clearance under § 5. Neither, in those circumstances, until clearance has been obtained, should a court address the constitutionality of the new measure.”) (citations omitted).

<sup>6</sup> *State of Texas v. United States of America & Eric Holder*, Civ. A. No. 1:11-CV-1303 (D.D.C.).

implemented.<sup>7</sup> The State of Texas moved for summary judgment on its preclearance request on September 14, 2011.<sup>8</sup> After receiving briefing and hearing oral argument, the D.C. Court denied the motion for summary judgment on November 8, 2011.<sup>9</sup> The D.C. Court's order states the following:

Having carefully considered the entire record and the parties' arguments, the Court finds and concludes that the State of Texas used an improper standard or methodology to determine which districts afford minority voters the ability to elect their preferred candidates of choice and that there are material issues of fact in dispute that prevent this Court from entering declaratory judgment that the three redistricting plans meet the requirements of Section 5 of the Voting Rights Act. *See* 42 U.S.C. 1973c.

*Texas v. United States*, Civ. A. No. 1:11-CV-1303 (D.D.C.), docket no. 106 (Order on State's Motion for Summary Judgment) at 2. The D.C. Court further noted that, without preclearance, this Court "must designate a substitute interim plan for the 2012 election cycle by the end of November." *Id.* This Court is therefore faced with the "unwelcome obligation of performing in the legislature's stead."<sup>10</sup>

### Discussion

In drawing this Congressional map, all proposed maps, including the

---

<sup>7</sup> *Id.*, docket no. 1 (Original Complaint) at ¶ 48.

<sup>8</sup> *Id.*, docket no. 41 (Motion for Summary Judgment).

<sup>9</sup> *Id.*, docket no. 106 (Order on State's Motion for Summary Judgment).

<sup>10</sup> *Connor v. Finch*, 431 U.S. 407, 415 (1977); *White*, 437 U.S. at 542 ("Pending such [Section 5] submission and clearance, if a State's electoral processes are not to be completely frustrated, federal courts will at times necessarily be drawn further into the reapportionment process and required to devise and implement their own plans.").

State's enacted map, were considered.<sup>11</sup> The Court sought to create a plan that maintains the status quo pending resolution of the preclearance litigation to the extent possible, complies with the United States Constitution and the Voting Rights Act, and embraces neutral principles such as compactness, contiguity, respecting county and municipal boundaries, and preserving whole VTD's.<sup>12</sup> The Court also sought to balance these considerations with the goals of state political policy.

Although a court-drawn plan is not subject to Section 5 preclearance, "in fashioning the plan, the court should follow the appropriate Section 5 standards, including the body of administrative and judicial precedents developed in Section 5 cases."<sup>13</sup> The purpose of Section 5 "has always been to insure that no voting-procedure changes would be made that would lead to a retrogression in the position of racial minorities with respect to their effective exercise of the

---

<sup>11</sup> *Smith v. Cobb County*, 314 F. Supp. 2d 1274 (N.D. Ga. 2002) ("That a court must not act as a rubber stamp does not mean, however, that the court cannot consider the proposed legislative plan, just as it considers any other plans submitted to it.")

<sup>12</sup> Of course, population changes and the need to draw four new districts required altering the status quo to some degree. The Court notes that all population shifts were done in terms of VTD's. A "VTD" is a voter tabulation district and is the functional equivalent of a voting precinct. The Court minimized splits to VTD's and precincts as much as possible. *See Vera v. Bush*, 933 F. Supp. 1341, 1347 (S.D. Tex. 1996) ("Moreover, the Court's remedial plan addresses the single most troubling and realistic hurdle, the potential splitting of voter tabulation districts ('VTD's'), by avoiding that consequence in all but a small handful of voting precincts.").

<sup>13</sup> *Abrams v. Johnson*, 521 U.S. 74, 95-96 (1997) (quoting *McDaniel v. Sanchez*, 452 U.S. 130, 149 (1981)). This exception applies to judicial plans devised by the Court, and thus this Court is not permitted to simply implement the Legislature's enacted plan because it has not received preclearance. *See Abrams*, 521 U.S. at 95.

electoral franchise.”<sup>14</sup>

It is undisputed that the appropriate benchmark for determining retrogression under Section 5 is the plan currently in effect. Thus, to comply with Section 5 by ensuring that no minority voters suffer a retrogression in their voting strength as compared to the benchmark and to generally maintain the status quo pending resolution of the preclearance litigation in the D.C. Court, the Court aimed to maintain the current minority opportunity districts from the benchmark plan. The Court accomplished this goal with regard to the existing districts in Houston and Dallas, but large population changes and the need to draw four additional districts nevertheless required significant changes in other districts.

In accordance with the goal of maintaining the status quo and avoiding retrogression, districts 9, 18, and 29, the three existing minority districts in the Houston metropolitan area, were drawn as they are in the benchmark, with only the necessary modifications to account for population inequality.<sup>15</sup> Because drawing an additional district in the Houston metropolitan area would have

---

<sup>14</sup> *Id.* (quoting *Beer v. United States*, 425 U.S. 130, 141 (1976)).

<sup>15</sup> Excess population was moved out of districts 9 and 18. 14,785 people were moved from district 9 to district 7, and 420 people were moved from district 9 to 22. No people were moved into district 9, and no people were moved out of district 29. 21,421 people were moved from district 18 into district 29, and 1,212 people were moved from district 18 into district 2. No people were moved into district 18.

In its objections, the State asserts that the Court has reduced the number of African-American plurality districts because the Hispanic voting age population (38%) in district 9 would slightly exceed the African-American voting age population (37%). However, the African-American *citizen* voting age population (“CVAP”), which is the relevant measure for voting opportunity, still largely exceeds the Hispanic voting age population in district 9 – African-American CVAP is 49% and Hispanic CVAP (“HCVAP”) is 18.8%.

significantly upset these districts rather than maintain them, the Court elected to draw new districts 34 and 36 around Houston to reflect population growth, as the Legislature did, while keeping districts 9, 18, and 29 substantially unchanged from the benchmark and drawing districts 2, 22, and 14 similar to the enacted plan.<sup>16</sup>

Thus, as noted, the placement and configuration of the Court's new districts 34 and 36 are similar to the placement of two new districts in the Legislature's enacted plan. New district 36 closely resembles the Legislature's enacted district 36 geographically, and there is a 76.7% population overlap. Much of the difference between the Court's plan and the enacted plan is attributable to maintaining district 29 as in the benchmark to avoid retrogression and maintain the status quo.<sup>17</sup>

The Court's placement of new district 34 is also similar to the Legislature's placement of a new district, labeled 27 in the enacted map. The Legislature took what was previously district 27, removed Nueces County and extended the district to the North, renaming it district 34. District 27, which was actually the new district in the State's enacted map, was placed between Houston and Austin to the south of district 10, the same general area in which the Court has placed

---

<sup>16</sup> The Court could have drawn a new district in the Houston metropolitan area based on population growth and pushed the existing districts outward. However, the Court chose the less disruptive route of maintaining the current districts as much as possible. This choice also resulted in more overlap between the Court's plan and the State's enacted plan. For example, district 2 in the Court's plan has a 73% population overlap with the enacted plan; district 22 has a 84.9% population overlap; and district 14 has a 97.2% population overlap.

<sup>17</sup> The addition of district 36 necessarily pushed former district 8 to the west and accounts for most of the change to that district.

its new district 34.<sup>18</sup> By creating the new district 34 that extends north, the Court was able to restore district 27 to its benchmark configuration as a South Texas district, extending south from Nueces County with Cameron County as its anchor at the border.

Further consistent with Section 5 and the goal of maintaining the status quo, existing Latino opportunity districts in South and West Texas<sup>19</sup> were generally drawn with their benchmark configurations as a starting point, but due to population changes and the addition of new districts 34 and 35, significant changes were necessary.

To begin, district 16 in the El Paso area was overpopulated, and that excess population (58,937 people) had to be moved into district 23 to the east because it is the only adjoining district.<sup>20</sup> As discussed below, this population shift, the addition of new districts, and other changes in Central and South Texas resulted in more significant changes to district 23.

Further, it is undisputed that much of Texas's overall population growth occurred in Bexar County and Travis County and areas along the I-35 corridor. Even the Legislature's enacted map placed a new minority opportunity district in that area. Accordingly, consistent with the Legislature's choice to create a

---

<sup>18</sup> District 10 was pushed somewhat north as a result of the addition of district 34. District 17 was kept substantially similar to benchmark.

<sup>19</sup> Districts with HCVAP in excess of 50% included districts 15 (South Texas), 16 (El Paso), 20 (San Antonio), 23 (Southwest Texas), 27 (South Texas), and 28 (South Texas).

<sup>20</sup> Although objections have been raised to the fact that the City of El Paso is split in the Court's map, the Court notes that the City of El Paso is also split in both the State's enacted map and C216, the map proposed by the dissent (though to a lesser degree).

new Latino opportunity district and with its general choice of location in the enacted plan, the Court drew new district 35 as a Latino opportunity district, anchored in Bexar County and generally extending northeast along the I-35 corridor to reflect the population growth in that area.<sup>21</sup>

Southern Bexar County was removed from district 23 to accommodate the creation of new district 35. This was a very large population loss for district 23 (269,784 people), which was largely offset with population from district 20. Further, district 23 was extended to the east into Frio and LaSalle Counties, as well as to the north into Loving, Winkler, Ward, Crane, Upton, Reagan, and Schleicher Counties, and Sutton County was united into district 23.

Despite the significant changes to district 23's population, the Court sought to maintain its demography and election performance at the benchmark levels in keeping with the principle of maintaining the status quo.<sup>22</sup> The State contends that the Court has decreased the performance of district 23, but the Court respectfully disagrees. Reports run by the Texas Legislative Council for the Court in preparing the map and in response to the State's comments demonstrate that district 23 maintains its benchmark performance level. Further, although the dissent apparently accepts the State's position that the performance of CD23 has declined, he argues that "the court redraws the district to ensure that it qualifies as a Latino opportunity district, relying on

---

<sup>21</sup> District 35 includes Atascosa County, southern Bexar County, parts of Guadalupe, Comal, and Hays County along I-35, and Caldwell County.

<sup>22</sup> District 23 has only a 61.2% population overlap with its benchmark population.

‘performance’ (*i.e.*, probability of electing a Democrat) rather than HCVAP as the factor defining a Latino opportunity district.” However, the Court has not relied on performance to define this or any other Latino opportunity district. Rather, the Court has maintained the HCVAP in district 23 above 50% and close to benchmark levels, without decreasing the percent of Spanish-surname voter registration (“SSVR”) and without lowering performance.<sup>23</sup> This is consistent with the Court’s goal of generally maintaining the status quo. The Court has nowhere expressly sought to increase the performance of any opportunity district above benchmark. Nor has the Court engaged in partisan gerrymandering as suggested.

The significant population growth in the northwestern part of district 25, anchored in Travis County, allowed that district to be pulled back from its benchmark configuration to the northwest in Travis County and western Hays County. This in turn allowed Caldwell and eastern parts of Hays County to be placed into the new district 35. Further, this pulling back of district 25 allowed Bastrop, Fayette, Gonzales, Lavaca, and Colorado Counties to be placed into the new district 34.<sup>24</sup>

---

<sup>23</sup> In the benchmark, district 23 was 62.8% Hispanic VAP, 58.4% HCVAP, and 52.0% SSVR, and the Court’s district 23 is 62.6% HVAP, 57.3% HCVAP, and 52.2% SSVR. The Texas Latino Redistricting Task Force recognizes in its comments that “[t]he district provides Latino voters the same opportunity to elect the candidates of their choice that they had in the benchmark plan.” Docket no. 537.

<sup>24</sup> The Court makes no ruling on the merits of the Rodriguez Plaintiffs’ claims based on the intentional dismantling of the “tri-ethnic” coalition (based in Travis County) in district 25. The Court acknowledges that Section 2 of the Voting Rights Act does not mandate preserving crossover districts. *Bartlett v. Strickland*, 556 U.S. 1, \_\_\_, 129 S. Ct. 1231, 1248 (2009) (Kennedy, J.). However, preservation of such an already existing district by the Court

The downtown core and much of the population from the existing Latino opportunity district 20 was maintained, but as noted, a significant part of its western population was shed into district 23 to offset district 23's loss of southern Bexar County. Further, 29,922 people were moved from district 20 into the new district 35. In addition, district 20 was pushed a little to the north and picked up population from district 21. Despite its population changes, district 20 maintains its character as a performing Latino opportunity district.<sup>25</sup>

The creation of districts 34 and 35 affected the South Texas districts (15, 27, and 28) to some degree, but they were maintained as close to benchmark as possible. District 27 was maintained very closely to benchmark geographically, although Cameron County was united into district 27, while part of Nueces County was removed and placed into the new district 34. District 27 derives 86.2% of its population from its prior population, and maintains its character as a performing Latino opportunity district.

District 15, which derives 85% of its population from its prior population, is narrowed. It no longer extends into Cameron County and swaps out some portions of Hidalgo County with district 28. Further, Duval County, Live Oak

---

when drawing an interim plan is certainly permissible. Further, under the more stringent requirements of Section 5, the presence of such districts is relevant for the Section 5 retrogression analysis. *See id.* at 1249 (citing *LULAC v. Perry*, 548 U.S. 399, 446 (2006) (Kennedy, J.) (noting that the presence of districts “where minority voters may not be able to elect a candidate of choice but can play a substantial, if not decisive, role in the electoral process” is relevant to the Section 5 analysis). In keeping with the goals of maintaining the status quo and complying with Section 5 in drawing this map, the Court has preserved district 25 as a crossover district.

<sup>25</sup> District 20 pulls 76.8% of its population from its prior population.

County, Karnes County, and Dewitt County were moved from the western part of district 15 into district 28. District 15 maintains its character as a performing Latino opportunity district.

District 28 no longer extends into Bexar County, since that population was placed into the new district 35, and, as described above, district 28 was generally shifted to the east. District 28 pulls 86.1% of its population from its prior district and maintains its character as a performing Latino opportunity district.

In the Dallas-Fort Worth area, to maintain the status quo and comply with Section 5, the Court maintained the current minority opportunity district in Dallas County – district 30 – at its benchmark configuration except to equalize population.<sup>26</sup> The Court kept the general shapes of surrounding districts 5, 6, 24, and 32 similar to the State’s enacted plan. The fourth new district – district 33 – was drawn in the Dallas-Fort Worth metroplex to reflect population growth in that area. That is also generally where the Legislature added its new district 33, but the Court’s new district 33 is more compact and located within Tarrant County, where the growth in urban population occurred.

Because much of the growth that occurred in the Dallas-Fort Worth metroplex was attributable to minorities, the new district 33 was drawn as a minority coalition opportunity district.<sup>27</sup> United States Representative (and

---

<sup>26</sup> District 30 draws 100% of its population from its prior population, while 7,763 people were moved from district 30 to district 6 to equalize population.

<sup>27</sup> African Americans and Hispanics account for approximately 60.7% of the voting age population and 50.5% of the citizen voting age population of new district 33.

House Judiciary chair) Lamar Smith suggested that the Legislature draw a new minority opportunity district in the Dallas-Fort Worth area. The State argues that the Legislature attempted to do so but was allegedly unable. According to 2010 census figures, African-Americans and Hispanics account for at least 41% of the current total population of Tarrant County, and accounted for approximately 77% of the population increase in the County between 2000 and 2010.<sup>28</sup> The creation of district 33 required changes to the surrounding districts, including pushing district 12 to the west.<sup>29</sup>

The Court notes that, after maintaining current minority districts and adding in the new districts, it inserted a number of districts with minimal change from the enacted plan where possible. These include districts 1, 3, 4, 5, 8, 11, 13, 14, and 19.<sup>30</sup> Thus, nine of thirty-six districts (25% of the districts) are substantially similar to those in the enacted plan.

The dissent's comments come as some surprise to the Court, and are

---

<sup>28</sup> Census data can be viewed at <http://factfinder.census.gov>. In addition, the Texas State Data Center website shows that there are 482,977 Hispanics and 262,522 African-Americans (alone), and the total population of Tarrant County is 1,809,034. The African-American population numbers do not include persons of more than one race. This data can be viewed at: <http://txsdc.utsa.edu/Resources/Decennial/2010/Redistrict/pl94-171/profiles/county/table2.txt>

<sup>29</sup> With regard to complaints that the Court's map splits the City of Arlington, the City was split in the benchmark plan.

<sup>30</sup> Based on 2010 census data as shown in the Red-340 report, district 1 has a 97.2% population overlap with district 1 in the enacted plan. District 3 has a 97.8% population overlap with the enacted plan. District 4 has a 96.5% population overlap with the enacted plan. District 5 has a 94% population overlap with the enacted plan. District 8 has a 92.7% population overlap with the enacted plan. District 11 has a 96.7% population overlap with the enacted plan. District 13 has a 98.6% population overlap with the enacted plan. District 14 has a 97.2% overlap with the enacted plan. District 19 has a 99.2% population overlap with the enacted plan.

clearly a last-minute gathering of public comments that were submitted to the Court after the plan, to which the dissent agreed at the time, was released for comments and objections. Many of the dissent's comments do not appear to be based on any kind of independent analysis, and the dissent simply accepts each of the objections without any apparent verification or confirmation.

The dissent claims that plan C216 is a better redistricting plan because it is "bipartisan."<sup>31</sup> But plan C216 was largely driven by political ambition and raises various constitutional concerns. First and foremost, the map drawer for C216 testified that he used the State's unprecleared map as a template to draw the map even though the Department of Justice has claimed that the State's enacted map was drawn with discriminatory intent. Because plan C216 is largely based on the State's enacted plan, Plaintiffs have argued that it is, in essence, a legislative plan that should be subject to preclearance. *Lopez v. Monterey County*, 519 U.S. 9, 22, 117 S. Ct. 340, 348 (1996) ("[W]here a court adopts a proposal 'reflecting the policy choices . . . of the people [in a covered jurisdiction] . . . the preclearance requirement of the Voting Rights Act is applicable.") (quoting *McDaniel v. Sanchez*, 452 U.S. 130, 153, 101 S. Ct. 2224, 2238 (1981)). Plan C216 is a thinly disguised version of the State's unprecleared plan, which is challenged as being discriminatory in both purpose and effect.

---

<sup>31</sup> Calling the map "bi-partisan" goes a bit far. It was proposed by two members of Congress, a Republican and a Democrat, who both sought changes to their own districts. Some other members of Congress whose districts were slightly improved under C216 as opposed to the enacted plan supported C216 based on the improvements to their districts, but that does not mean that they supported C216 over other plans offered by the Plaintiffs, nor does it mean that they had any interest in C216's treatment of areas other than their districts.

The Court further notes that the new district 35 in plan C216, which purports to be a Latino opportunity district, has less than 50% HCVAP and therefore is not a Latino opportunity district. Despite the obvious inconsistency, the dissent criticizes the Court's map on the basis of LULAC's assertion that it dilutes Latino voting strength by not increasing the number of Latino opportunity districts, yet espouses adoption of a plan that creates *fewer* Latino opportunity districts than the Court's plan.

### Summary

In sum, the Court has taken on the "unwelcome obligation" of drawing this interim plan solely because the State has failed to obtain the necessary preclearance of its enacted plan. In drawing an independent plan consistent with the Constitution and the Voting Rights Act, the Court nevertheless utilized portions of the enacted map where it could do so, and placed the four new congressional districts consistent with population growth and in generally the same locations as the Legislature placed them. One of the new districts was drawn as a Latino opportunity district similar to the one created by the Legislature, and the other was drawn as a minority coalition district in Tarrant County based on the significant minority population growth occurring in the area.<sup>32</sup>

---

<sup>32</sup> Under the benchmark, there were 7 Latino opportunity districts, 3 African American opportunity/influence districts, and 1 crossover district (*i.e.*, 11 out of 32 districts). Although minority growth accounts for most of the growth in the State that has entitled Texas to four additional seats in the House of Representatives, the Court's map is conservative and draws only two additional minority districts out of the four. This reflects only a slight increase in the percentage of minority influence/opportunity districts – from 11/32 (34.4%) to 13/36 (36%).

In other portions of the map, the Court sought to maintain the status quo and to avoid retrogression by maintaining the character of existing opportunity districts. Although the Court has not achieved absolute population equality, the population disparities are a result of both exigent circumstances (candidates will start filing for office on Monday, November 28, 2011) and a desire to avoid VTD and precinct cuts to facilitate the imminent election process with minimal delay and expense.<sup>33</sup>

SIGNED on this 26th day of November, 2011.

\_\_\_\_\_/s/\_\_\_\_\_

ORLANDO L. GARCIA  
UNITED STATES DISTRICT JUDGE

\_\_\_\_\_/s/\_\_\_\_\_

XAVIER RODRIGUEZ  
UNITED STATES DISTRICT JUDGE

JERRY E. SMITH, Circuit Judge, dissenting:

I joined in the order submitting proposed interim Congressional Plan C220 for comment by interested parties. It was worthy of submission for that purpose and reflected a good deal of concentrated effort by this panel and Texas Legislative Council to fashion a map that is appropriate for an interim plan

---

<sup>33</sup> The Court's map splits only 3 VTD's. (Further, the Court's map splits 10 precincts, while C216 appears to have over 500 precinct splits). The Court notes that no Plaintiffs/voters have objected to the population disparities in the Court's map.

under the specific situation faced here, where the preclearance court in the District of Columbia has not yet acted and where this court has not made final decisions on the remaining statutory and constitutional issues that have been raised regarding Texas's congressional redistricting. Plan C220 is an honest and diligent effort to achieve what an interim plan should do, and I have considered it carefully in light of the comments and responses that have been received from the various parties.

After reviewing the comments to C220 that point out its statutory, constitutional, and policy deficiencies, I respectfully dissent from the imposition of it as an interim plan for the 2012 Congressional elections in Texas. A better plan is C216, the one submitted by a bipartisan pair of Congressmen seeking the sort of compromise that was unsuccessful in the 2011 Legislature. That plan has the support of at least eleven current Members of Congress from Texas. Although far from perfect, it goes a long way toward achieving a fair and legally defensible plan for the 2012 elections.

Irrespective of the advantages and disadvantages of C216 or any of the other myriad plans submitted by the various parties, C220 suffers from at least the following infirmities:

1. Although the Department of Justice objected to only two districts in the State's enacted plan (C185), C220 changes all thirty-six districts from their configuration in C185 (some of them in only a minor way, I acknowledge).
2. District 27 is changed dramatically so that Nueces County will be the

largest county in Texas that does not control its own congressional district. Harris County will greatly outweigh Nueces County and will control District 34. Plan C220 also splits the Port of Corpus Christi into two districts. Lastly, C220's configuration of Nueces County would require using a boat to travel from the southern part of the district to the northern part without entering an adjoining district.

3. Plan C220 creates District 33 as a new "coalition" district, yet as even some of the plaintiffs recognize, there is no evidence of voting cohesion, heightened or otherwise, among Latino, Black, and Asian minority groups so as to justify creation of a coalition district, even if such districts could be created by a court. Latinos and Blacks do not vote cohesively in the Democratic primaries in the area of proposed District 33.

4. The proposed District 23 in C220 does not meaningfully improve the performance for Latino candidates: The Latino candidate of choice will be elected in only two of ten elections. The only permissible justification for a radical redrawing of District 23 would be to improve electoral chances, even assuming that any measure other than Hispanic Citizen Voting Age Population ("HCVAP") is an appropriate test. That purpose fails in C220.

5. In District 23, Plan C220 decreases the HCVAP from 58.5% in the enacted plan to 57.3%. Yet the court redraws the district to ensure that it qualifies as a Latino opportunity district, relying on "performance" (i.e., probability of electing a Democrat) rather than HCVAP as the factor defining a

Latino opportunity district. Ironically, the court increases the “performance” of this Latino district by making it less Latino—doubling the black population and trading Republican-leaning Anglos for Democratic-leaning Anglos. The contradiction that decreasing HCVAP makes a district more Latino demonstrates the error in using “performance” as the defining factor of a Latino opportunity district.

6. The proposed District 23 in C220 does not meaningfully improve the performance for Latino candidates: The Latino candidate of choice will be elected in only two of ten elections. The only permissible justification for a radical redrawing of District 23 would be to improve electoral chances, even assuming that any measure other than Hispanic Citizen Voting Age Population (“HCVAP”) is an appropriate test. That purpose fails in C220.

7. Plan C220 protects District 25, without justification in voting rights law. It is a crossover district that a court promulgating an interim plan is not authorized to implement. Crossover districts are not protected under section 2, and the Department of Justice did not challenge District 25 under section 5. It is therefore questionable as to what authority this court would have at either the remedial stage or the interim stage to redraw this crossover district.

8. There are serious dislocations in the Dallas-Fort Worth area wrought by C220. The City of Arlington is split three ways (whereas it was unified in the enacted plan), effectively destroying its political voice in any district. District 6, which was never targeted for attack under the Voting Rights Act, has been

changed to become a Dallas-based district, contrary to history and to any unavoidable shifts in population over the past decade.

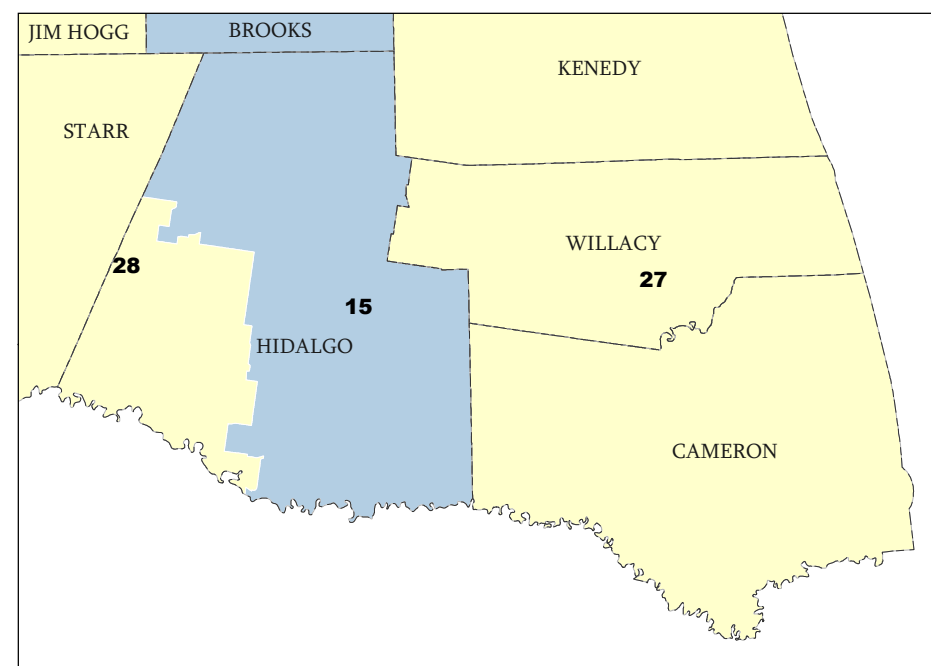
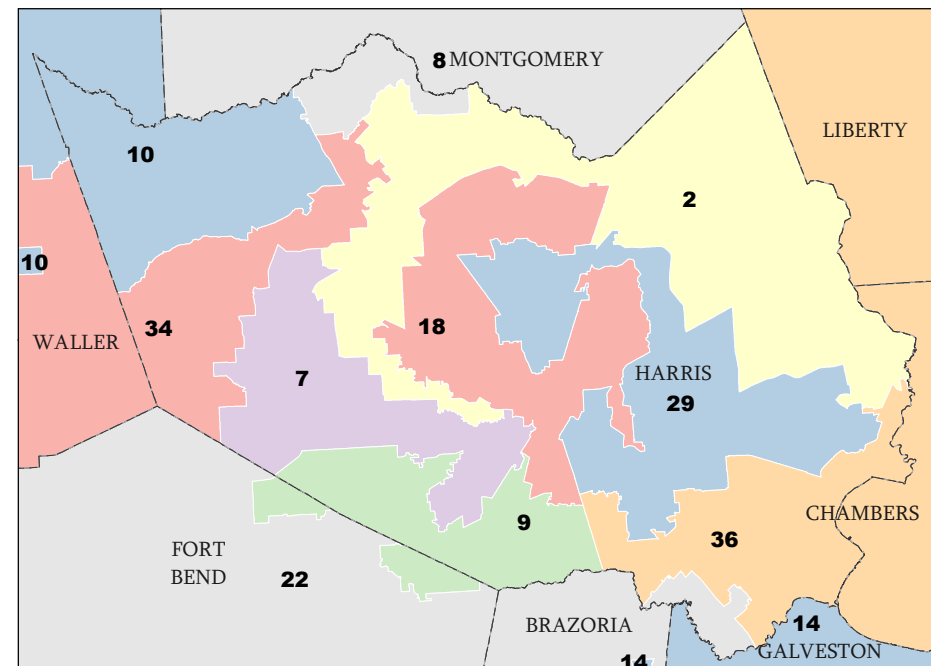
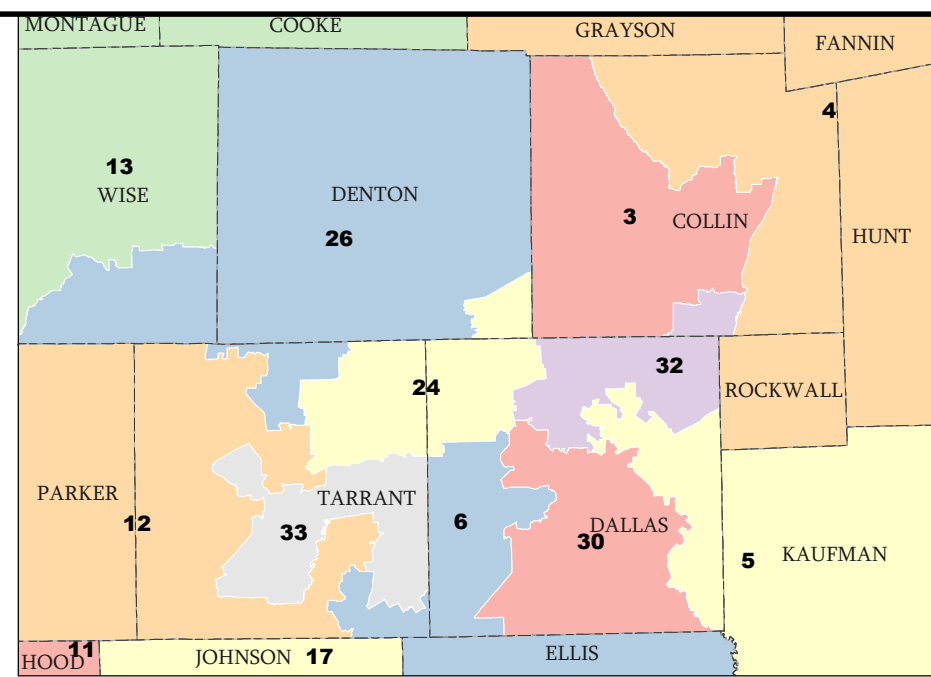
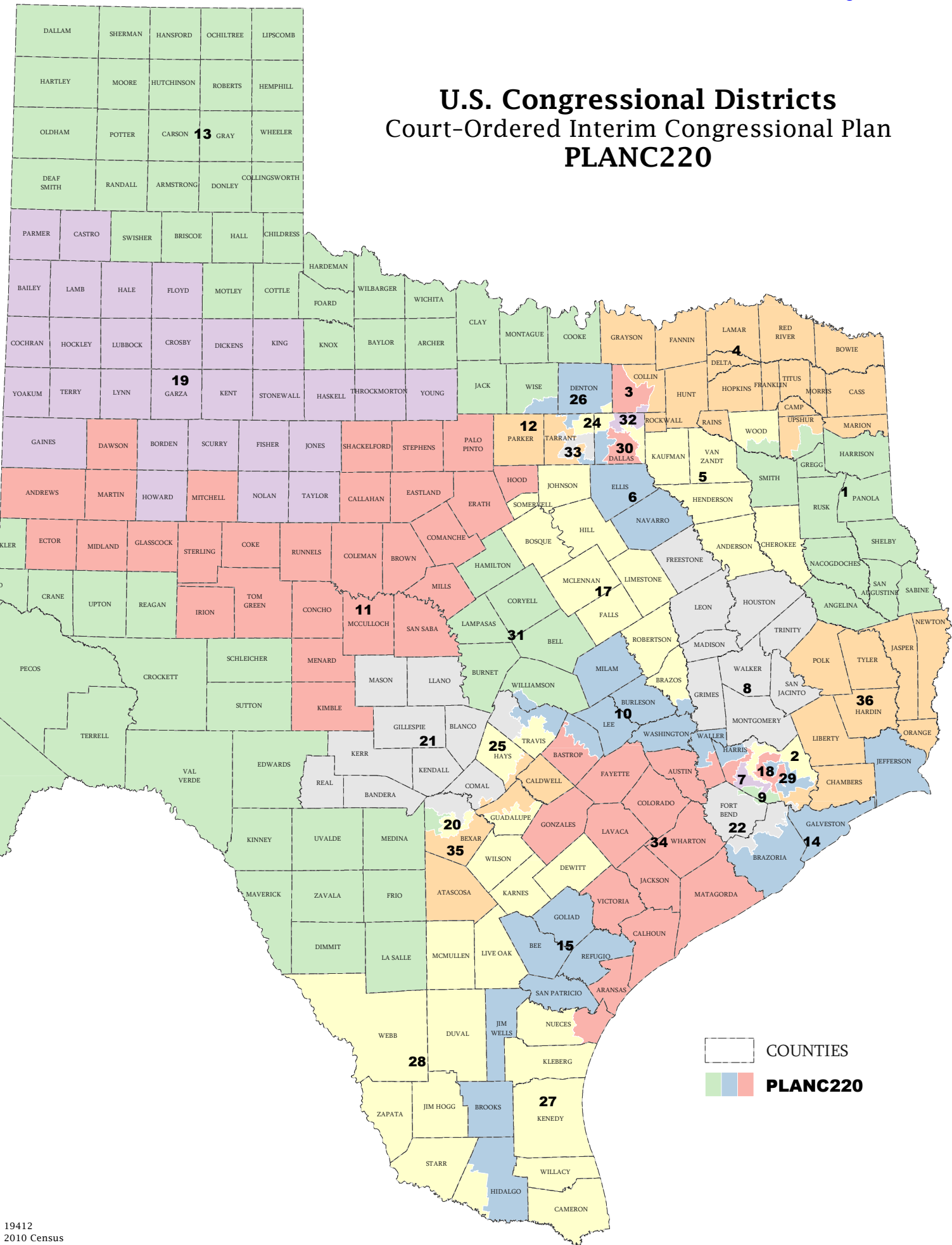
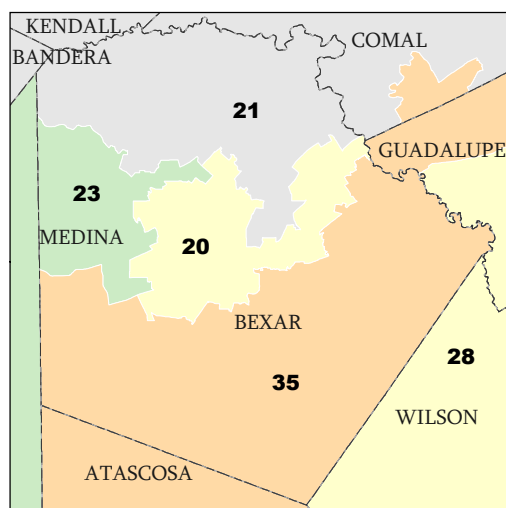
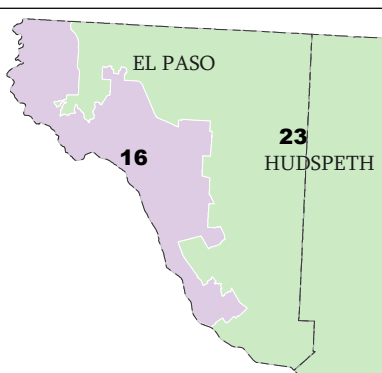
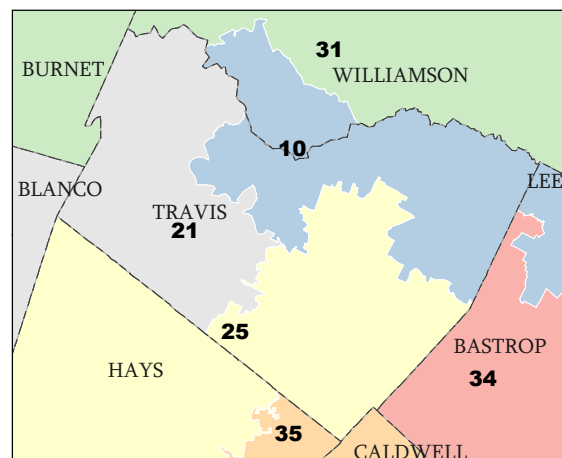
9. Plan C220 unnecessarily splits the City of El Paso between Congressional districts.

10. In District 23, Plan C220 moves the lines by swapping Republican-leaning Anglo voters in northwest Bexar County for Democrat-leaning Anglo voters in west-central San Antonio. The Legislature is entitled to engage in partisan gerrymandering not inspired by ethnic motive. This court-ordered change is impermissible in an interim plan.

11. LULAC charges, in its response, that “C220 dilutes the Latino voting strength in Texas by not increasing the number of Congressional districts in which Latinos have an opportunity to elect candidates of their choice.”

In sum, C220, though a forthright attempt to fashion an interim plan that meets the requirements of the Voting Rights Act while not intruding unnecessarily on legislative prerogative, fails that test. I respectfully dissent from the imposition of C220 as the plan to be used for the 2012 Congressional elections in Texas.

# U.S. Congressional Districts Court-Ordered Interim Congressional Plan PLANC220



 COUNTIES  
 PLANC220

## APPENDIX B

1           In this document, "tract," "block group," and "block" mean  
2 the geographic areas identified by those terms on the 2010 Census  
3 TIGER/Line Shapefiles, prepared by the federal Bureau of the Census  
4 for the Twenty-third Decennial Census of the United States,  
5 enumerated as of April 1, 2010.

6           DISTRICT 1. District 1 is composed of Angelina, Gregg,  
7 Harrison, Nacogdoches, Panola, Rusk, Sabine, San Augustine, Shelby  
8 and Smith Counties; and Upshur County tracts 950600 and 950700; and  
9 that part of Upshur County tract 950100 included in block groups 3  
10 and 6 and blocks 1035, 1036, 1038, 1039, 1040, 1041, 1042, 1043,  
11 1044, 1045, 4013, 4014, 4018, 4019, 4020, 4021, 4022, 4023, 4024,  
12 4028, 4029, 4030, 4031, 4032, 4033, 4034, 4035, 4036, 4037, 4038,  
13 4039, 4040, 4041, 4042, 4043 and 4044; and that part of Upshur  
14 County tract 950200 included in blocks 1023, 1024, 1025, 1026,  
15 1029, 1030, 1032, 1033, 1034, 1035, 1036, 1037, 1038, 1039, 1040,  
16 1041, 1042, 1043, 1044, 1045, 1046, 1088, 1089 and 1091; and that  
17 part of Upshur County tract 950300 included in block group 1; and  
18 that part of Upshur County tract 950400 included in blocks 1000,  
19 1001, 1002, 1003, 1004, 1005, 1006, 1008, 1010, 1012, 1014, 1015,  
20 1016, 1017, 1018, 1019, 1020, 1021, 1022, 1023, 1024, 1025, 1029,  
21 1030, 1031, 1032, 1033, 1034, 1035, 1036, 1037, 1038, 1039, 1040,  
22 1041, 1042, 1043, 1044, 1045, 3000, 3017, 3022, 3023, 3024, 3025,  
23 4000, 4001, 4002, 4003, 4004, 4005, 4006, 4007, 4008, 4009, 4010,  
24 4011, 4012, 4013, 4014, 4015, 4024, 4025, 4026, 4034, 4052, 4053,

1 4054, 4055, 4056, 4057, 4058, 4059, 4060, 4061, 4062, 4063, 4087,  
2 4088 and 4089; and that part of Upshur County tract 950500 included  
3 in blocks 2040, 2041, 2042, 2046, 3000, 3001, 3002, 3003, 3004,  
4 3005, 3019, 3020, 3021, 3022, 3023, 3024, 3025, 3026, 3027, 3028,  
5 3029, 3030, 3031, 3032, 3033, 3034, 3035, 3036, 3037, 3038, 3039,  
6 3040, 3041, 3042, 3043, 3044, 3046, 3047, 3048, 3049, 3050, 3052,  
7 3057, 3058, 3059, 3065, 3066, 3067, 3068, 3069, 3070, 3071, 3072,  
8 3073, 3074, 3075, 3076, 3077, 3078, 3079, 3080, 3081, 3082, 3083,  
9 3084, 3085, 3086, 3087, 3088, 3089, 3090, 3091, 3092, 3093, 3094,  
10 3095, 3096, 3097, 3098, 3099, 3100 and 3101; and that part of Wood  
11 County tract 950601 included in block group 1 and blocks 2005, 2006,  
12 2007, 2008, 2009, 2010, 2011, 2012, 2013, 2014, 2015, 2016, 2017,  
13 2018, 2019, 2020, 2021, 2022, 2023, 2024, 2025, 2026, 2027, 2028,  
14 2029, 2030, 2031, 2032, 2033, 2034, 2037, 2038, 2039, 2040, 2041,  
15 2042, 2043, 2044, 2045, 2046, 2047, 2048, 2049, 2050, 2051, 2052,  
16 2053, 2054, 2055, 2056, 2057, 2058, 2059, 2060, 2061, 2062, 2063,  
17 2064, 2065, 2066, 2067, 2068, 2069, 2070, 2071, 2072, 2073, 2074,  
18 2075, 2076, 2077, 2078, 2079, 2080, 2081, 2082, 2083, 2084, 2085,  
19 2086, 2087, 2088, 2089, 2090, 2091, 2092, 2093, 2094, 2095, 2096,  
20 2097, 2098, 2099, 2100, 2101, 2102, 2103, 2104, 2105, 2106, 2107,  
21 2108, 2109, 2110, 2111, 2112, 2113, 2114, 2115, 2116, 2117, 2118,  
22 2119, 2120, 2121, 2122, 2123, 2124, 2125, 2126, 2127, 2128, 2129,  
23 2130, 2131, 2132, 2133, 2134, 2135, 2136, 2137, 2138, 2139, 2140,  
24 2141, 2142, 2143, 2144, 2145, 2146, 2147, 2148, 2149, 2150, 2151,  
25 2152, 2153, 2154, 2155, 2156, 2157, 2158, 2159, 2160, 2161, 2162,  
26 2163, 2164, 2165, 2166, 2167, 2168, 2169, 2170, 2171, 2172, 2173,  
27 2174, 2175, 2176, 2177, 2178, 2179, 2180, 2181, 2182, 2183, 2184,

1 2185, 2186, 2187, 2188, 2189, 2190, 2191, 2192, 2193, 2194, 2195,  
2 2196, 2197, 2198, 2199, 2200, 2201, 2202, 2203, 2204, 2205, 2206,  
3 2207, 2208, 2209, 2210, 2211, 2212, 2213, 2214, 2215, 2216, 2217,  
4 2218, 2219, 2220, 2221, 2222, 2223, 2224, 2225, 2226, 2227, 2228,  
5 2229, 2230, 2231, 2232, 2233, 2234, 2235, 2236, 2237, 2238, 2239,  
6 2240, 2241, 2242, 2243, 2244, 2245, 2246, 2247, 2248, 2249, 2250,  
7 2251, 2252, 2253, 2254, 2255, 2256, 2257, 2258, 2259, 2260, 2261,  
8 2262, 2263, 2264, 2265, 2266, 2267, 2268, 2269, 2270, 2271, 2272,  
9 2273, 2274, 2275, 2276, 2277, 2278, 2279, 2280, 2281, 2282, 2283,  
10 2284, 2285, 2286, 2287, 2288, 2289, 2290, 2291, 2292, 2293, 2294,  
11 2295, 2296, 2297, 2298, 2299, 2300, 2301, 2302, 2303, 2304, 2305,  
12 2306, 2307, 2308, 2309, 2310, 2311, 2312, 2313, 2314, 2315, 2316,  
13 2317, 2318, 2319, 2320, 2321, 2322, 2323, 2324, 2325, 2326, 2327,  
14 2328, 2329, 2330, 2331, 2332, 2333, 2334 and 2335; and that part of  
15 Wood County tract 950602 included in blocks 2024, 2026, 2029, 2030,  
16 2032, 2035, 2039, 2041, 2042, 2043, 2044, 2045, 2046, 2047, 2048,  
17 2049, 2050, 2051, 2052, 2053, 2054, 2055, 2056, 2057, 2058, 2059,  
18 2060, 2061, 2062, 2063, 2064, 2065, 2066, 2067, 2068, 2069, 2070,  
19 2071, 2072, 2073, 2074, 2075, 2076, 2077, 2078, 2079, 2080, 2081,  
20 2082, 2083, 2084, 2085, 2086, 2087, 2088, 2089, 2090, 2091, 2092,  
21 2093, 2094, 2095, 2096, 2097, 2098, 2099, 2100, 2101, 2102, 2103,  
22 2104, 2105, 2106, 2107, 2108, 2109, 2110, 2111, 2112, 2113, 2114,  
23 2115, 2116, 2117, 2118, 2119, 2120, 2121, 2122, 2123, 2124, 2125,  
24 2126, 2127, 2128, 2129, 2130, 2131, 2132, 2133, 2134, 2135, 2136,  
25 2137, 2138, 2139, 2140, 2141, 2142, 2145, 2146, 2147, 2148 and 2149;  
26 and that part of Wood County tract 950700 included in blocks 1007,  
27 1008, 1009, 1010, 1011, 1012, 1013, 1014, 1015, 1016, 1017, 1018,

1 1019, 1020, 1021, 1022, 1023, 1024, 1025, 1026, 1027, 1028, 1029,  
2 1030, 1031, 1032, 1033, 1034, 1035, 1036, 1037, 1038, 1039, 1040,  
3 1041, 1042, 1043, 1044, 1045, 1046, 1047, 1048, 1049, 1050, 1051,  
4 1052, 1053, 1054, 1055, 1056, 1057, 1058, 1059, 1060, 1061, 1062,  
5 1063, 1064, 1065, 1066, 1067, 1068, 1069, 1070, 1071, 1072, 1073,  
6 1074, 1075, 1076, 1077, 1078, 1079, 1080, 1081, 1082, 1083, 1084,  
7 1085, 1086, 1087, 1088, 1089, 1090, 1091, 1092, 1093, 1094, 1095,  
8 1096, 1097, 1098, 1099, 3000, 3001, 3002, 3003, 3004, 3005, 3006,  
9 3007, 3008, 3009, 3010, 3011, 3012, 3013, 3014, 3015, 3016, 3017,  
10 3018, 3019, 3020, 3021, 3022, 3023, 3024, 3025, 3026, 3027, 3028,  
11 3029, 3030, 3031, 3032, 3033, 3034, 3035, 3036, 3037, 3038, 3039,  
12 3040, 3041, 3042, 3043, 3044, 3045, 3046, 3047, 3048, 3049, 3050,  
13 3051, 3052, 3053, 3054, 3055, 3056, 3057, 3058, 3059, 3060, 3061,  
14 3062, 3063, 3064, 3081, 3082, 3083, 3084, 3085, 3086, 3087, 3088,  
15 3089, 3090, 3091, 3092, 3096, 3097, 3098, 3099, 3100, 3101, 3102,  
16 3103, 3105, 3107, 3111 and 3112; and that part of Wood County tract  
17 950800 included in blocks 1000, 1001, 1002, 1003, 1004, 1005, 1006,  
18 1007, 1008, 1009, 1010, 1011, 1012, 1013, 1014, 1015, 1016, 1017,  
19 1018, 1019, 1020, 1021, 1023, 1024, 4000, 4001, 4002, 4003, 4004,  
20 4005, 4006, 4007, 4008, 4009, 4010, 4011, 4012, 4013, 4014, 4015,  
21 4016, 4020, 4021, 4022, 4023, 4026, 4027, 4028, 4029, 4030, 4031,  
22 4032, 4033, 4034, 4035, 4036, 4037, 4038, 4039, 4040, 4041, 4042,  
23 4043, 4044, 4045, 4046, 4047, 4048, 4049, 4050, 4051, 4052, 4053,  
24 4054, 4055, 4056, 4057, 4058, 4059, 4060, 5000, 5001, 5002, 5003,  
25 5004, 5005, 5006, 5007, 5008, 5009, 5010, 5011, 5012, 5013, 5052,  
26 5053, 5054, 5057, 5058, 5059, 5060, 5061, 5062, 5063, 5064, 5065,  
27 5066, 5067, 5068, 5069, 5070, 5071, 5072, 5073, 5074, 5075, 5076,

1 5077, 5090, 5091, 5092, 5093, 5094, 5114, 5115, 5116, 5117, 5118,  
2 5119 and 5120.

3           DISTRICT 2. District 2 is composed of Harris County tracts  
4 240901, 240902, 241000, 241101, 241102, 241103, 241200, 241300,  
5 241400, 250100, 250302, 250401, 250500, 250701, 250702, 250800,  
6 250900, 251000, 251100, 251200, 251300, 251401, 251402, 251501,  
7 251502, 251503, 251600, 251700, 251800, 251901, 251902, 252000,  
8 252100, 252600, 252700, 252800, 252900, 253000, 253100, 430100,  
9 430200, 521100, 521900, 522201, 522202, 522500, 534201, 534202,  
10 534203, 540100, 540800, 551300, 551400, 551500, 551600, 551701,  
11 551702, 551703, 551800, 551900, 552001, 552002, 552102, 552500,  
12 552601, 552700, 552800, 552900, 553001, 553002, 553100, 553200,  
13 553300, 553401, 553402, 553403, 553500, 553600, 553700, 553801,  
14 553802, 554001, 554002, 554901, 554902, 554903 and 555000; and that  
15 part of Harris County tract 232200 included in blocks 4000, 4001,  
16 4002, 4003, 4004, 4071 and 4072; and that part of Harris County  
17 tract 240400 included in blocks 1021, 1022, 1033, 1034, 1035, 1036,  
18 1041, 1042 and 1043; and that part of Harris County tract 240801  
19 included in block groups 1, 2 and 4 and blocks 3000, 3001, 3002,  
20 3003, 3004, 3005, 3006, 3007, 3008, 3009, 3010, 3011, 3012, 3013,  
21 3014, 3015, 3016, 3017, 3018, 3019, 3020, 3021, 3024 and 3025; and  
22 that part of Harris County tract 240802 included in block group 1  
23 and blocks 2000, 2001, 2002, 2003, 2004, 2005, 2006, 2007, 2008,  
24 2009, 2011, 2012, 2013, 2014, 2015, 2016, 2017, 2018, 2019, 2020,  
25 2021, 2022, 2023, 2024, 2025, 2026, 2027, 2028, 2029, 2030, 2031,  
26 2032 and 2033; and that part of Harris County tract 241500 included  
27 in blocks 1000, 1001, 1002, 1005, 1006, 1007, 1008, 1010, 1011,

1 1012, 1029, 1041, 1042, 1043, 1044, 1045, 1046, 1047, 1048, 1049,  
2 1050, 1051, 1052, 1053, 1054, 1055, 1056, 1057, 1058, 1059, 1088,  
3 1089, 1105, 1106, 1107, 1108, 1109, 1110, 1111, 1114, 1115 and 1116;  
4 and that part of Harris County tract 250200 included in blocks 2000,  
5 2001, 2002, 2003, 2004, 2005, 2006, 2007, 2008, 2010, 2011, 2013,  
6 2014, 2015, 2016, 2017, 2018, 2019, 2020, 2022, 2023, 2024, 2025,  
7 2026, 2027, 2028, 2029, 2031, 2032, 2033, 2034, 2035, 2036, 2041 and  
8 2043; and that part of Harris County tract 250301 included in block  
9 group 1 and blocks 2000, 2001, 2002, 2003, 2004, 2005, 2006, 2007,  
10 2008, 2009, 2010, 2011, 2012, 2013, 2016, 2017, 2018, 2019, 2020,  
11 2021, 2022, 2023, 2024, 2025, 2026, 2027, 2028, 2029, 2031, 2032,  
12 2033, 2034, 2035, 2036, 2037 and 2038; and that part of Harris  
13 County tract 250402 included in block groups 2 and 3 and blocks  
14 1000, 1001, 1002, 1003, 1004, 1005, 1006, 1007, 1008, 1009, 1010,  
15 1011, 1012, 1013, 1014, 1015, 1016, 1017, 1018, 1019, 1020, 1021,  
16 1022, 1023, 1024, 1025, 1026, 1027, 1028, 1029, 1030, 1031, 1032,  
17 1033, 1034, 1035, 1036, 1037, 1038, 1039, 1040, 1041, 1042, 1043,  
18 1044, 1045, 1046, 1047, 1048, 1049, 1050, 1051, 1052, 1053, 1054,  
19 1055, 1056, 1057, 1058, 1059, 1060, 1061, 1062, 1063, 1064, 1065,  
20 1066, 1067, 1068, 1069, 1070, 1071, 1072, 1073, 1074, 1075, 1076,  
21 1077, 1078, 1079, 1080, 1081, 1082, 1083, 1084, 1085, 1086, 1087,  
22 1088, 1089, 1090, 1091, 1092, 1093, 1094, 1095, 1096, 1097, 1098,  
23 1099, 1100, 1101, 1102, 1103, 1104, 1105, 1106, 1107, 1108, 1109,  
24 1110, 1111, 1115, 1116, 1117, 1118 and 1119; and that part of Harris  
25 County tract 250600 included in block groups 2, 3, 4 and 5 and  
26 blocks 1000, 1001, 1002, 1003, 1004, 1005, 1006, 1007, 1008, 1009,  
27 1010, 1011, 1012, 1013, 1014, 1015, 1016, 1017, 1018, 1019 and 1020;

1 and that part of Harris County tract 253200 included in block group  
2 3 and blocks 2000, 2001, 2002, 2003, 2004, 2005, 2006, 2007, 2008,  
3 2009, 2010, 2011, 2012, 2013, 2014, 2015, 2016, 2017, 2018, 2019,  
4 2020, 2021, 2022, 2023, 2024, 2025, 2026, 2027, 2028, 2029, 2030,  
5 2031, 2032, 2033, 2034, 2035, 2036, 2037, 2038, 2039, 2040, 2041,  
6 2042, 2043, 2044, 2045, 2046, 2048, 2049, 2050, 2052, 2058, 2066,  
7 2067, 2068, 2069, 2070, 2071, 2072, 2073, 2074, 2075, 2076, 2077,  
8 2078, 2079, 2080, 2081, 2082, 2083, 2084, 2085, 2086, 2087, 2088,  
9 2089, 2090, 2091, 2092, 2093, 2094, 2095, 2096, 2097, 2098, 2099,  
10 2100, 2101, 2102, 2103, 2104, 2105, 2106, 2107, 2108, 2109, 2110,  
11 2111, 2112, 2113, 2114, 4000, 4001, 4003, 4004, 4010, 4024, 4028,  
12 4029, 5000, 5001, 5002, 5003, 5004, 5005, 5006, 5007, 5008, 5009,  
13 5010 and 5011; and that part of Harris County tract 253500 included  
14 in blocks 1000, 1001, 1002, 1003, 1004, 1005, 1006, 1007, 1008,  
15 1009, 1021, 1022, 1023, 1024, 1025, 1026, 1027, 1028, 1029, 1030 and  
16 1031; and that part of Harris County tract 253600 included in block  
17 group 3 and blocks 1000, 1008, 1009, 1012, 1014, 1022, 1023, 1024,  
18 1025, 1026, 1027, 1028, 1029, 1030, 1031, 1032, 1033, 1039, 1040,  
19 1041, 1046, 1047, 2000, 2001, 2002, 2003, 2004, 2005, 2006, 2009,  
20 2010, 2011, 2012, 2013, 2014, 2015, 2016, 2017, 2018, 2019, 2020,  
21 2021, 2022, 2023, 2024, 2025, 2028, 2029 and 2030; and that part of  
22 Harris County tract 253700 included in block groups 3 and 4 and  
23 blocks 2000, 2001, 2002, 2003, 2004, 2005, 2006, 2007, 2008, 2009,  
24 2010, 2011, 2012, 2013, 2014, 2015, 2016, 2017, 2018, 2019, 2020,  
25 2021, 2022, 2023, 2024, 2025, 2026, 2029, 2030 and 2043; and that  
26 part of Harris County tract 253800 included in block group 1 and  
27 blocks 2000, 2001, 2002, 2003, 2004, 2005, 2006, 2007, 2008, 2009,

1 2010, 2011, 2012, 2013, 2014, 2015, 2016, 2017, 2018, 2020, 2021,  
2 2022, 2023, 2024, 2025, 2026, 2027, 2030, 2035, 2036, 2037, 4009,  
3 4010, 4011, 4012, 4013, 4014, 4015, 4016, 4017, 4018, 4019, 4020,  
4 4021 and 4022; and that part of Harris County tract 430300 included  
5 in blocks 1000 and 1003; and that part of Harris County tract 510600  
6 included in blocks 1007, 1008, 1009, 1010, 1011, 1012 and 1033; and  
7 that part of Harris County tract 510800 included in block groups 1,  
8 2, 3, 5 and 6 and blocks 4000, 4001, 4002, 4003, 4004, 4005, 4006,  
9 4007, 4008, 4009, 4010, 4011, 4012, 4013, 4014, 4015, 4016, 4017,  
10 4018, 4019, 4020, 4021, 4022, 4023, 4024, 4025, 4026, 4027, 4028,  
11 4029, 4030, 4031, 4032, 4033, 4034, 4035, 4036, 4037, 4038, 4039,  
12 4040, 4041, 4042, 4043, 4044, 4045, 4046, 4047, 4048, 4049, 4050,  
13 4051, 4052, 4053, 4054, 4055, 4056, 4057, 4058, 4059, 4060, 4061,  
14 4062, 4063, 4064, 4065, 4066, 4069, 4070, 4071, 4072, 4073, 4074,  
15 4075, 4076, 4077, 4078, 4079, 4080, 4081, 4082, 4083, 4084, 4085,  
16 4086, 4087, 4088 and 4089; and that part of Harris County tract  
17 510900 included in blocks 2014, 2015, 2016, 2017, 2053, 2054, 2055,  
18 2056, 2057, 2058, 2059, 2060, 2061, 2062, 2063, 2066, 2067, 2098,  
19 2099, 2100, 2101, 2102 and 2107; and that part of Harris County  
20 tract 520200 included in block group 2 and blocks 1000, 1001, 1002,  
21 1003, 1006, 1007, 1008, 1010, 3004, 3008, 3009, 3010, 3011 and 3012;  
22 and that part of Harris County tract 520300 included in blocks 1008,  
23 1013, 2002, 2003, 2004, 3000, 3001, 3002, 3003, 3004, 3005, 3009,  
24 3010, 3011, 3012, 3013, 3014, 3015, 3016, 3017, 3018, 3019 and 3020;  
25 and that part of Harris County tract 520602 included in blocks 2009,  
26 2010, 2011, 2012 and 2013; and that part of Harris County tract  
27 520700 included in block groups 1, 2 and 3 and blocks 4000, 4004,

1 4005, 4006, 4007, 4008, 4009, 4010, 4011, 4012, 4013, 4014, 4015,  
2 4016 and 4017; and that part of Harris County tract 521000 included  
3 in blocks 1000, 1001, 1002, 1003, 1004, 1005, 1006, 1007, 1008,  
4 1009, 1010, 1011, 1012, 1013, 1014, 1015, 1016, 1017, 1018, 1019,  
5 1020, 1021, 1022, 1023, 1024, 1025, 1026, 1027, 1028, 1029, 1030,  
6 1031, 1032, 1033, 1034, 1035, 1036, 1037, 1038, 1039, 1040, 1041,  
7 1042, 1043, 1044, 1045, 1046, 1047 and 1048; and that part of Harris  
8 County tract 521200 included in blocks 2002, 2005, 2006, 2007,  
9 2008, 2009, 2010, 2011, 2012, 2013, 2014, 2015, 2016, 2017 and 2018;  
10 and that part of Harris County tract 521300 included in blocks 1008,  
11 1009, 1010, 1011, 4002, 4003, 4004, 4005, 4006, 4010, 4011, 4012,  
12 4013, 4014, 4015 and 4016; and that part of Harris County tract  
13 521700 included in blocks 4000, 4001, 4002, 4003, 4004, 4005, 4006,  
14 4007, 4008, 4009, 4010, 4011, 4012, 4013, 4014, 4015, 4016, 4017,  
15 4018, 4019, 4020, 4021, 4022, 4023, 4024, 4025, 4026, 4027, 4032,  
16 4039, 4040, 4041 and 4042; and that part of Harris County tract  
17 521800 included in blocks 1000, 1001, 1002, 1003, 1004, 1005, 1006,  
18 1007, 1008, 1009, 1010, 1011, 1012, 1013, 1014, 1015, 1016, 1017,  
19 1018, 1019, 1020, 1021, 1022, 1023, 1024, 1027, 1028, 1029, 1030,  
20 1031, 1032, 1033, 1034, 1047, 1048, 1049, 1050, 1051, 1052, 1062,  
21 1063, 1064, 1065, 1066, 1067, 1068, 1069, 1070, 1071, 1072, 1079,  
22 1082, 1084, 1085, 1086, 1087, 1088, 1089, 1090, 1091, 2000, 2001,  
23 2002, 2003, 2004, 2005, 2006, 2007, 2008, 2009, 2010, 2011, 2012,  
24 2013, 2015, 2016, 2017, 2018, 2019, 2020, 2021, 2022, 2023, 2024,  
25 2025, 2026, 2027, 2028 and 2029; and that part of Harris County  
26 tract 522000 included in block group 1 and blocks 2001, 3000, 3001,  
27 3002 and 3003; and that part of Harris County tract 522100 included

1 in block groups 1, 2 and 4 and blocks 3013, 3014, 3015, 3016, 3017,  
2 3018, 3019, 3020, 3021, 3022, 3023, 3024 and 3025; and that part of  
3 Harris County tract 522301 included in block group 1 and blocks  
4 2000, 2001, 2002, 2003, 2004, 2005, 2006, 2007, 2008, 2009, 2010,  
5 2011, 2012, 2013, 2014, 2015, 2017, 2018, 2019, 2020, 2021, 2022,  
6 2028, 2029, 2030, 2035 and 2036; and that part of Harris County  
7 tract 522302 included in blocks 1000, 1001, 1002, 1003, 1004, 1005,  
8 1006, 1007, 1008, 1009, 1010, 1011, 1012, 1013, 1014, 1015, 1016,  
9 1018, 1019, 1020, 2000, 2001, 2002, 2003, 2004, 2005, 2006, 2007,  
10 2008, 2009, 2010, 2011, 2012, 2013, 2014, 2015, 2016, 2017, 2018,  
11 2019, 2020, 2021, 2022, 2023, 2024, 2025, 2026, 2027, 2028, 2029,  
12 2030, 2031, 2032, 2033, 2035, 2036, 2039, 2040 and 2041; and that  
13 part of Harris County tract 522401 included in block groups 1, 2 and  
14 3 and blocks 4000, 4001, 4002, 4003, 4004, 4005, 4006, 4007, 4008,  
15 4009, 4010, 4011, 4012, 4013, 4014, 4015, 4016, 4017, 4018, 4019,  
16 4020, 4021, 4022, 4023, 4024, 4030, 4031, 4032, 4033, 4034, 4038 and  
17 4039; and that part of Harris County tract 533902 included in blocks  
18 1000, 1001, 1002, 1003, 1004, 1005, 1006, 1007, 1008, 1009, 1010 and  
19 1011; and that part of Harris County tract 534002 included in blocks  
20 1003, 1004, 1011, 1012, 2000, 2001, 2002, 2003, 2004 and 2005; and  
21 that part of Harris County tract 534003 included in blocks 1000,  
22 1001, 1002, 1003, 1004, 1005, 1006, 1007, 1008, 1009, 1010, 1011,  
23 1012, 1013, 1014, 1015, 1016, 1017, 1018, 1019, 1020, 1022, 1023,  
24 1024, 1025, 1026, 1027, 1028, 1029, 1036, 1037, 1038, 1039, 1040,  
25 1041, 1042, 1043, 1044, 1045, 1046, 1047, 1048, 1050 and 1051; and  
26 that part of Harris County tract 534100 included in block group 1;  
27 and that part of Harris County tract 540200 included in blocks 1000,

1 1001, 1002, 1003, 1004, 1005, 1006, 1007, 1008, 1009, 1010, 1011,  
2 1012, 1013, 1014, 1015, 1016, 1017, 1018, 1042, 1043, 1044, 1045,  
3 1046, 1047, 1048, 1049, 1050, 1051, 1052, 1053, 1054, 1055 and 1056;  
4 and that part of Harris County tract 540901 included in blocks 1000,  
5 1001, 1002, 1003, 1004, 1005, 1006, 1007, 1008, 1009, 1010, 1033,  
6 1034 and 1035; and that part of Harris County tract 540902 included  
7 in block group 2 and blocks 1000, 1001, 1002, 1003, 1004, 1023, 1024  
8 and 3000; and that part of Harris County tract 550700 included in  
9 blocks 1001, 1002, 1003, 1004, 1005, 1006, 1007, 1008, 1009, 1010,  
10 1011, 1012, 1013, 1014, 1015, 1016, 1017, 1018, 1019, 1020, 1021,  
11 1022, 1023, 1035, 1036, 1037, 1038, 1039, 1040, 1041, 1042, 1043,  
12 1044, 1045, 1046 and 1047; and that part of Harris County tract  
13 551200 included in block groups 3 and 4 and blocks 1010, 1011, 1014,  
14 1015, 1016, 1017, 1018, 1019, 1020, 1021, 1028, 1032, 2008, 2009,  
15 2010, 2011, 2012, 2013, 2014, 2015, 2016, 2017, 2018, 2019, 2020,  
16 2021, 2022, 2023, 2024, 2025, 2026, 2027, 2028, 2029, 2030, 2031,  
17 2032, 2034 and 2035; and that part of Harris County tract 552400  
18 included in block groups 1 and 2 and blocks 3000, 3001, 3002, 3003,  
19 3004, 3005, 3006, 3007, 3008, 3009, 3010, 3011, 3012, 3013, 3014,  
20 3015, 3016, 3017, 3018, 3019, 3020, 3021, 3022, 3023, 3024, 3025,  
21 3026, 3029, 3030, 3031 and 3032; and that part of Harris County  
22 tract 552602 included in blocks 1000, 1001, 1016, 1017, 1023, 1024,  
23 1025, 1026, 1027, 1028, 1029, 1030, 1031, 1037, 1038, 1039, 1047,  
24 1048, 1049, 1050, 1051, 1052, 1053, 1054, 1055, 1056 and 1057; and  
25 that part of Harris County tract 553900 included in block group 2  
26 and blocks 1000, 3000, 3001, 3002, 3003, 3005, 3006, 3007, 3008,  
27 3009, 3010, 3011, 3012, 3013, 3014, 3015, 3016, 3017, 3018, 3019,

1 3020, 3021, 3022, 3023, 3024, 3025, 3026, 3027, 3028, 3029, 3030 and  
2 3031; and that part of Harris County tract 554102 included in block  
3 group 1 and blocks 3010, 3016, 3017, 3018, 3019, 3020, 3021, 3022,  
4 3023, 3024, 3025, 3026, 3027, 3028, 3035, 3036 and 3037; and that  
5 part of Harris County tract 554200 included in blocks 2013, 2014,  
6 2015, 2020 and 2021; and that part of Harris County tract 554802  
7 included in blocks 1033, 1034, 1035, 1036, 1037, 1038, 1039, 1040,  
8 1041, 1042, 1043, 1044, 1045, 1046, 1047, 1048, 1049, 1050, 1051,  
9 1052, 1053, 1054, 1055, 1056, 1057, 1058, 1060, 1061, 1062, 1063,  
10 1064, 1071, 1072, 1073, 1074, 1111, 1112, 1113, 1114, 1115, 1121,  
11 1139, 1140, 1141, 1142, 1143 and 1146; and that part of Harris  
12 County tract 555100 included in block groups 2 and 3 and blocks  
13 1001, 1002, 1003, 1004, 1005, 1006, 1007, 1008, 1009, 1010, 1011,  
14 1012, 1013, 1014, 1015, 1016, 1017, 1018, 1019, 1020, 1021, 1022,  
15 1023, 1024, 1025, 1026, 1027, 1028, 1029, 1030, 1031, 1032, 1033,  
16 1034, 1035, 1036 and 1037; and that part of Harris County tract  
17 555200 included in blocks 1015, 1028, 1029, 1030 and 1032; and that  
18 part of Harris County tract 980100 included in blocks 1000, 1002,  
19 1039, 1040, 1041, 1042, 1043, 1044, 1045, 1046, 1047, 1048, 1050 and  
20 1051.

21           DISTRICT 3. District 3 is composed of Collin County tracts  
22 030301, 030302, 030303, 030304, 030403, 030404, 030405, 030406,  
23 030407, 030408, 030504, 030505, 030506, 030507, 030508, 030509,  
24 030510, 030511, 030512, 030513, 030514, 030515, 030516, 030517,  
25 030518, 030519, 030520, 030521, 030522, 030523, 030524, 030525,  
26 030526, 030527, 030528, 030529, 030530, 030531, 030601, 030603,  
27 030604, 030605, 030701, 030702, 030801, 030802, 030900, 031001,

1 031003, 031004, 031312, 031313, 031316, 031405, 031406, 031407,  
2 031408, 031409, 031410, 031411, 031504, 031505, 031506, 031507,  
3 031508, 031611, 031612, 031613, 031621, 031622, 031623, 031624,  
4 031625, 031626, 031627, 031628, 031629, 031630, 031631, 031632,  
5 031633, 031634, 031635, 031636, 031637, 031638, 031639, 031640,  
6 031641, 031642, 031643, 031645, 031646, 031647, 031648, 031649,  
7 031652, 031653, 031654, 031655, 031656, 031657, 031658, 031659,  
8 031660, 031661, 031662, 031663, 031664, 031704, 031706, 031708,  
9 031709, 031711, 031712, 031713, 031714, 031715, 031716, 031717,  
10 031718, 031719, 031720, 031802, 031804, 031805, 031806, 031807,  
11 031900, 032003, 032004, 032008, 032009, 032010, 032011, 032012 and  
12 032013; and that part of Collin County tract 030100 included in  
13 block 2062; and that part of Collin County tract 030305 included in  
14 block groups 1, 2, 3, 5 and 6 and blocks 4000, 4001, 4002, 4003,  
15 4004, 4006, 4007, 4008, 4009, 4010, 4011, 4012, 4013, 4014, 4015,  
16 4016, 4017, 4018, 4019, 4020, 4021, 4022, 4023, 4024, 4025, 4026,  
17 4027, 4028, 4029, 4030, 4031, 4032, 4033, 4034, 4035, 4036, 4037,  
18 4038, 4039, 4040, 4041, 4042, 4043, 4044, 4045, 4046, 4047, 4048,  
19 4049, 4050, 4051, 4052, 4053, 4054, 4055, 4056, 4057, 4058, 4059,  
20 4060, 4061, 4062, 4063, 4064, 4065, 4066, 4067, 4068, 4069, 4070,  
21 4071, 4072, 4073, 4074, 4075, 4076, 4077, 4078, 4079, 4080, 4081,  
22 4082, 4083, 4084, 4085, 4086, 4087, 4088, 4089, 4090, 4091, 4092,  
23 4093, 4094, 4095, 4096, 4097, 4098, 4099, 4100, 4101 and 4102; and  
24 that part of Collin County tract 031100 included in blocks 1016,  
25 1017, 1018, 1019, 1020, 1021, 1022, 1023, 1024, 1025, 1026, 1027,  
26 1028, 1029, 1030, 1031, 1032, 1033, 1034, 1035, 1036, 1037, 1040,  
27 1041, 1042 and 1056; and that part of Collin County tract 031308

1 included in block group 2; and that part of Collin County tract  
2 031314 included in block group 2 and blocks 1000, 1001, 1002, 1003,  
3 1004, 1005, 1006, 1007, 1008, 1009, 1010, 1011, 1012, 1013, 1014,  
4 1015, 1016, 1017, 1018, 1019, 1020, 1021, 1022, 1023, 1024, 1025,  
5 1026, 1027, 1028, 1029, 1030, 1031, 1032, 1033, 1034, 1035, 1036,  
6 1037, 1038, 1039, 1040, 1041, 1042, 1043, 1044, 1045, 1046, 1047,  
7 1048, 1051, 1052, 1053, 1054, 1055, 1056, 1057, 1058 and 1059; and  
8 that part of Collin County tract 031315 included in block groups 2,  
9 6, 7 and 8; and that part of Collin County tract 031317 included in  
10 block group 3 and blocks 1000, 1001, 1002, 1003, 1004, 1016, 1017,  
11 1020, 1021, 1024, 1025, 1026, 1027, 1028, 1029, 1030, 1031, 1042,  
12 1043, 1048, 2002, 2003, 2004, 2005, 2007 and 2011.

13 DISTRICT 4. District 4 is composed of Bowie, Camp, Cass,  
14 Delta, Fannin, Franklin, Grayson, Hopkins, Hunt, Lamar, Marion,  
15 Morris, Rains, Red River, Rockwall and Titus Counties; and Collin  
16 County tracts 030201, 030202 and 030203; and that part of Collin  
17 County tract 030100 included in block groups 1 and 3 and blocks  
18 2000, 2001, 2002, 2003, 2004, 2005, 2006, 2007, 2008, 2009, 2010,  
19 2011, 2012, 2013, 2014, 2015, 2016, 2017, 2018, 2019, 2020, 2021,  
20 2022, 2023, 2024, 2025, 2026, 2027, 2028, 2029, 2030, 2031, 2032,  
21 2033, 2034, 2035, 2036, 2037, 2038, 2039, 2040, 2041, 2042, 2043,  
22 2044, 2045, 2046, 2047, 2048, 2049, 2050, 2051, 2052, 2053, 2054,  
23 2055, 2056, 2057, 2058, 2059, 2060, 2061, 2063, 2064, 2065 and 2066;  
24 and that part of Collin County tract 030305 included in block 4005;  
25 and that part of Collin County tract 031100 included in block groups  
26 2, 3, 4, 5 and 6 and blocks 1000, 1001, 1002, 1003, 1004, 1005, 1006,  
27 1007, 1008, 1009, 1010, 1011, 1012, 1013, 1014, 1015, 1038, 1039,

1 1043, 1044, 1045, 1046, 1047, 1048, 1049, 1050, 1051, 1052, 1053,  
2 1054, 1055, 1057, 1058, 1059, 1060, 1061, 1062, 1063, 1064, 1065,  
3 1066, 1067, 1068, 1069, 1070, 1071, 1072, 1073, 1074, 1075, 1076,  
4 1077, 1078, 1079, 1080, 1081, 1082, 1083, 1084, 1085, 1086, 1087,  
5 1088, 1089, 1090, 1091, 1092, 1093, 1094, 1095, 1096, 1097, 1098,  
6 1099, 1100, 1101, 1102 and 1103; and that part of Collin County  
7 tract 031201 included in block group 3 and blocks 1000, 1001, 1002,  
8 1003, 1004, 1005, 1006, 1007, 1008, 1009, 1010, 1011, 1012, 1013,  
9 1014, 1015, 1016, 1017, 1018, 1019, 1020, 1021, 1022, 1023, 1024,  
10 1025, 1026, 1027, 1028, 1029, 1030, 1031, 1032, 1033, 1034, 1035,  
11 1036, 1037, 1038, 1039, 1040, 1041, 1042, 1043, 1044, 1045, 1046,  
12 1047, 1048, 1049, 1050, 1051, 1052, 1053, 1054, 1055, 1056, 1057,  
13 1058, 1059, 1060, 1061, 1062, 1063, 1064, 1065, 1066, 1067, 1068,  
14 1069, 1071, 1072, 1073, 2000, 2001, 2002, 2003, 2004, 2005, 2006,  
15 2007, 2008, 2009, 2010, 2011, 2012, 2013, 2014, 2015, 2016, 2017,  
16 2018, 2019, 2020, 2021, 2022, 2023, 2024, 2025, 2026, 2027, 2028,  
17 2029, 2030, 2031, 2032, 2033, 2034, 2035, 2036, 2037, 2038, 2039,  
18 2040, 2041, 2042, 2043, 2044, 2045, 2046, 2047, 2048, 2049, 2050,  
19 2051, 2052, 2053, 2054, 2056, 2057, 2058, 2059, 2060, 2061, 2062,  
20 2063, 2064, 2065, 2066, 2067, 2068, 2069, 2070, 2071, 2072, 2073,  
21 2074, 2075, 2076, 2077, 2078, 2087, 2088, 2089, 2090, 2091, 2092 and  
22 2093; and that part of Collin County tract 031202 included in block  
23 group 2 and blocks 1000, 1001, 1002, 1003, 1004, 1005, 1006, 1007,  
24 1008, 1009, 1010, 1011, 1012, 1013, 1014, 1015, 1016, 1017, 1018,  
25 1019, 1020, 1021, 1022, 1023, 1024, 1025, 1026, 1027, 1028, 1029,  
26 1030, 1031, 1032, 1033, 1034, 1035, 1036, 1037, 1038, 1039, 1040,  
27 1041, 1042, 1043, 1044, 1045, 1046, 1047, 1048, 1049, 1050, 1051,

1 1052, 1053, 1054, 1055, 1056, 1057, 1058, 1059, 1061, 1062, 1063,  
2 1064, 1065, 1066, 1067, 1068, 1069, 1070, 1071, 1072, 1073, 1074,  
3 1075, 1076, 1077, 1078, 1079, 1080, 1081, 1082, 1083, 1084, 1085,  
4 1086 and 1087; and that part of Collin County tract 031310 included  
5 in blocks 2086 and 2088; and that part of Upshur County tract 950100  
6 included in block groups 2, 5 and 7 and blocks 1000, 1001, 1002,  
7 1003, 1004, 1005, 1006, 1007, 1008, 1009, 1010, 1011, 1012, 1013,  
8 1014, 1015, 1016, 1017, 1018, 1019, 1020, 1021, 1022, 1023, 1024,  
9 1025, 1026, 1027, 1028, 1029, 1030, 1031, 1032, 1033, 1034, 1037,  
10 4000, 4001, 4002, 4003, 4004, 4005, 4006, 4007, 4008, 4009, 4010,  
11 4011, 4012, 4015, 4016, 4017, 4025, 4026, 4027, 4045 and 4046; and  
12 that part of Upshur County tract 950200 included in block groups 2  
13 and 3 and blocks 1000, 1001, 1002, 1003, 1004, 1005, 1006, 1007,  
14 1008, 1009, 1010, 1011, 1012, 1013, 1014, 1015, 1016, 1017, 1018,  
15 1019, 1020, 1021, 1022, 1027, 1028, 1031, 1047, 1048, 1049, 1050,  
16 1051, 1052, 1053, 1054, 1055, 1056, 1057, 1058, 1059, 1060, 1061,  
17 1062, 1063, 1064, 1065, 1066, 1067, 1068, 1069, 1070, 1071, 1072,  
18 1073, 1074, 1075, 1076, 1077, 1078, 1079, 1080, 1081, 1082, 1083,  
19 1084, 1085, 1086, 1087, 1090 and 1092; and that part of Upshur  
20 County tract 950300 included in block groups 2, 3, 4 and 5; and that  
21 part of Upshur County tract 950400 included in block group 2 and  
22 blocks 1007, 1009, 1011, 1013, 1026, 1027, 1028, 3001, 3002, 3003,  
23 3004, 3005, 3006, 3007, 3008, 3009, 3010, 3011, 3012, 3013, 3014,  
24 3015, 3016, 3018, 3019, 3020, 3021, 3026, 3027, 3028, 3029, 3030,  
25 3031, 3032, 3033, 3034, 3035, 3036, 3037, 3038, 3039, 3040, 3041,  
26 3042, 3043, 3044, 3045, 3046, 3047, 3048, 3049, 3050, 3051, 3052,  
27 3053, 3054, 3055, 3056, 3057, 4016, 4017, 4018, 4019, 4020, 4021,

1 4022, 4023, 4027, 4028, 4029, 4030, 4031, 4032, 4033, 4035, 4036,  
2 4037, 4038, 4039, 4040, 4041, 4042, 4043, 4044, 4045, 4046, 4047,  
3 4048, 4049, 4050, 4051, 4064, 4065, 4066, 4067, 4068, 4069, 4070,  
4 4071, 4072, 4073, 4074, 4075, 4076, 4077, 4078, 4079, 4080, 4081,  
5 4082, 4083, 4084, 4085, 4086, 4090 and 4091; and that part of Upshur  
6 County tract 950500 included in block groups 1 and 4 and blocks  
7 2000, 2001, 2002, 2003, 2004, 2005, 2006, 2007, 2008, 2009, 2010,  
8 2011, 2012, 2013, 2014, 2015, 2016, 2017, 2018, 2019, 2020, 2021,  
9 2022, 2023, 2024, 2025, 2026, 2027, 2028, 2029, 2030, 2031, 2032,  
10 2033, 2034, 2035, 2036, 2037, 2038, 2039, 2043, 2044, 2045, 2047,  
11 2048, 2049, 2050, 2051, 2052, 2053, 2054, 2055, 2056, 2057, 2058,  
12 2059, 2060, 2061, 2062, 2063, 2064, 2065, 2066, 2067, 2068, 2069,  
13 2070, 2071, 2072, 2073, 2074, 2075, 2076, 2077, 2078, 2079, 2080,  
14 2081, 2082, 2083, 2084, 2085, 2086, 2087, 2088, 2089, 2090, 2091,  
15 2092, 2093, 2094, 2095, 2096, 2097, 2098, 2099, 2100, 2101, 2102,  
16 2103, 2104, 2105, 2106, 2107, 2108, 2109, 2110, 2111, 2112, 2113,  
17 2114, 2115, 2116, 2117, 2118, 2119, 2120, 2121, 2122, 2123, 2124,  
18 2125, 2126, 2127, 2128, 2129, 2130, 2131, 2132, 2133, 2134, 2135,  
19 2136, 2137, 2138, 2139, 2140, 2141, 2142, 2143, 2144, 2145, 2146,  
20 2147, 2148, 2149, 2150, 2151, 3006, 3007, 3008, 3009, 3010, 3011,  
21 3012, 3013, 3014, 3015, 3016, 3017, 3018, 3045, 3051, 3053, 3054,  
22 3055, 3056, 3060, 3061, 3062, 3063 and 3064.

23 DISTRICT 5. District 5 is composed of Anderson, Cherokee,  
24 Henderson, Kaufman and Van Zandt Counties; and Dallas County tracts  
25 007818, 007820, 007821, 007824, 007826, 008200, 012400, 012601,  
26 012603, 012604, 012701, 012702, 013004, 017001, 017003, 017303,  
27 017304, 017305, 017400, 017500, 017602, 017606, 017702, 017703,

1 017704, 017804, 017807, 017808, 017811, 017812, 017813, 017814,  
2 017900, 018001, 018002, 018104, 018127, 018130, 018132, 018141,  
3 018142 and 019013; and that part of Dallas County tract 000100  
4 included in block group 1 and blocks 3000, 3001, 3009, 3010, 3011,  
5 3015, 3016, 3017, 3018, 3019, 3020, 3021 and 3022; and that part of  
6 Dallas County tract 007809 included in block group 2 and blocks  
7 1000, 1001, 1002, 1003, 1004, 1005, 1006, 1012, 1013, 1014, 1015 and  
8 1016; and that part of Dallas County tract 007812 included in blocks  
9 2010, 2013, 2014, 2015, 2016, 2020, 2022, 2023, 2024, 2025, 2026,  
10 2027, 2028, 2029, 2031 and 2032; and that part of Dallas County  
11 tract 007815 included in block group 1 and blocks 2003, 2004, 2005,  
12 2006, 2007, 2008, 2009, 2010, 2011, 2012, 2013, 2014, 2015, 2016,  
13 3003, 3004, 3005, 3006 and 3007; and that part of Dallas County  
14 tract 007825 included in block group 4 and blocks 2000, 2001, 2002,  
15 2003, 2004, 2005, 2006, 2007, 2008, 2009, 2010, 2011, 2012, 2015,  
16 2016, 2017, 2018, 2019, 2020, 2021, 2022 and 2023; and that part of  
17 Dallas County tract 007827 included in block groups 2 and 3; and  
18 that part of Dallas County tract 007902 included in blocks 1000,  
19 3028, 3029, 3030, 3031, 3032, 3033, 3034, 3035, 3036, 3037, 3038,  
20 3039, 3040, 3041, 3042, 3045, 3046, 3047, 3048, 3049 and 3050; and  
21 that part of Dallas County tract 008000 included in blocks 1001,  
22 1002, 1004, 1005, 1006, 1007, 1008, 1009, 1010, 1011, 1012, 1013,  
23 1014, 1015, 1016, 1017, 1018, 1019, 1020, 1021, 1022, 1023, 1024,  
24 1025, 1026, 2016, 2020, 2021, 2022, 3001, 3002, 3003, 3004, 3005,  
25 3006, 3007, 3008, 3009, 3010, 3011, 3012, 3013, 3014, 3015, 3016,  
26 3017, 4000, 4001, 4002, 4003, 4004, 4005, 4007, 4008, 4009, 4010,  
27 4011, 4012, 4033, 4034, 4035, 4036, 4037, 4038, 4040, 5000, 5001,

1 5002, 5008, 5009, 5010, 5017, 6000, 6006 and 6007; and that part of  
2 Dallas County tract 008100 included in blocks 1000, 1004, 1006,  
3 1007, 1008, 1009, 2000, 2001, 2002, 2003, 2004, 2005, 2007, 2008,  
4 2009, 2010, 2011, 2012, 2013, 2016, 2017, 2021, 2022 and 2023; and  
5 that part of Dallas County tract 011900 included in blocks 5000,  
6 5001, 5002 and 5003; and that part of Dallas County tract 012207  
7 included in blocks 1000, 1001, 1003, 1006, 1007 and 1012; and that  
8 part of Dallas County tract 012209 included in blocks 1000, 1001,  
9 1002, 1004, 1005, 1006, 1007, 1008, 1009, 1010, 1011, 1012, 1013,  
10 1017 and 1018; and that part of Dallas County tract 012302 included  
11 in blocks 3001, 3002, 3015 and 3016; and that part of Dallas County  
12 tract 012500 included in block groups 1 and 3 and blocks 2000, 2001,  
13 2002, 2003, 2004, 2005, 2006, 2007, 2008, 2009, 2010, 2011, 2012,  
14 2013, 2014, 2015, 2016, 2017, 2018, 2021, 2022, 2023, 4000, 4001,  
15 4002, 4003, 4004, 4005, 4006, 4007, 4008, 4009, 4010, 4011, 4012,  
16 4013, 4014, 5000, 5001, 5002, 5003, 5004, 5005, 5006, 5007, 5008,  
17 5009, 5010, 5011, 5012, 5013, 5014, 5015, 5016, 5017, 5018, 5019,  
18 5020, 5021, 5022, 5023, 5024, 5025, 5026, 5027, 5028, 5029 and 5030;  
19 and that part of Dallas County tract 012800 included in block groups  
20 1, 2, 4, 5 and 6 and blocks 3000, 3001, 3002, 3003, 3004, 3005, 3006,  
21 3007, 3008, 3009, 3013, 3014, 3015, 3016, 3017, 3018, 3019, 3020,  
22 3021, 3022, 3023, 3024, 3025, 3026, 3027, 3028, 3029 and 3030; and  
23 that part of Dallas County tract 012900 included in block groups 2,  
24 3, 4 and 5 and blocks 1001, 1002, 1003, 1004, 1005, 1006, 1007,  
25 1008, 1009, 1010, 1011, 1012, 1013, 1014, 1015, 1016, 1017, 1018,  
26 1019, 1020, 1021, 1022, 1023, 1024 and 1025; and that part of Dallas  
27 County tract 013005 included in block groups 2, 3 and 4 and blocks

1 1013, 1016, 1017, 1018, 1019, 1020 and 1021; and that part of Dallas  
2 County tract 013007 included in blocks 3000, 3001, 3004, 3005,  
3 3006, 3007, 3008, 3009, 3010, 3011, 3012 and 3021; and that part of  
4 Dallas County tract 013008 included in block group 2; and that part  
5 of Dallas County tract 013009 included in block group 3; and that  
6 part of Dallas County tract 013010 included in block groups 1 and 3  
7 and blocks 2000, 2001, 2002 and 2012; and that part of Dallas County  
8 tract 013011 included in block groups 1 and 2 and blocks 3008, 3020,  
9 3021, 3022, 3023 and 3024; and that part of Dallas County tract  
10 017004 included in block group 3 and blocks 1001, 1002, 1003, 1004,  
11 1005, 1006, 1007, 1008, 1009, 1010, 1011, 2000, 2001, 2002, 2003,  
12 2004, 2005, 2006, 2007, 2008, 2009, 2010, 2011, 2012, 2013, 2014,  
13 2015, 2016, 2017, 2018, 2019, 2020, 2031, 2032, 2033, 2034, 2035,  
14 2036, 2037, 2038, 2039, 2040, 2041, 2042, 2050, 2051, 2052, 2053,  
15 2054, 2055, 2056, 2057, 2058, 2059, 2060, 2061, 2062, 2064, 2065,  
16 2066, 2067 and 2068; and that part of Dallas County tract 017101  
17 included in blocks 2019, 2026 and 2027; and that part of Dallas  
18 County tract 017201 included in blocks 3000 and 3001; and that part  
19 of Dallas County tract 017202 included in blocks 1000, 1006, 1007  
20 and 1008; and that part of Dallas County tract 017306 included in  
21 block groups 2 and 3 and blocks 1000, 1001, 1002, 1003, 1004, 1005,  
22 1006, 1007, 1008, 1009, 1010, 1011, 1012, 1013, 1014, 1015, 1016,  
23 1017, 1018, 1019, 1021, 1022, 1023, 1024, 1025, 1026, 1028, 1030,  
24 1031, 1032, 1033, 1034, 1035, 4000, 4001, 4002, 4003, 4005, 4006,  
25 4007, 4008, 4009, 4010, 4016, 4017, 4018, 4019, 4020, 4021, 4022,  
26 4023, 4024, 4025, 4026, 4027, 4028, 4032, 4033, 4034, 4035, 4036,  
27 4037, 4038 and 4040; and that part of Dallas County tract 017604

1 included in blocks 1000, 1001, 1002, 1003, 1004, 1005, 1006, 1008,  
2 1009, 1010, 1011, 1012, 1013, 1014, 2000, 2001, 2002, 2003, 2004,  
3 2007, 2008, 2010, 2011, 2012, 2013, 2014, 2015, 2016, 2020 and 2021;  
4 and that part of Dallas County tract 017805 included in block groups  
5 3, 4 and 5 and blocks 1000, 1001, 1002, 1003, 1004, 1005, 1006,  
6 1007, 1008, 1009, 1010, 1011, 1012, 1013, 1014, 1015, 1016, 1017,  
7 1018, 1019, 1020, 1021, 1022, 1023, 1024, 1025, 1026, 1029, 2000,  
8 2001, 2002, 2003, 2004, 2005, 2006, 2011, 2012, 2018, 2019, 2020,  
9 2021, 2022, 2023, 2024, 2025, 2026, 2027, 2028, 2031, 2032, 2033,  
10 2034, 2035, 2036, 2037, 2038, 2039 and 2040; and that part of Dallas  
11 County tract 017806 included in block groups 1, 3 and 4 and blocks  
12 2000, 2001, 2002, 2003, 2004, 2005, 2006, 2007, 2008, 2009, 2010,  
13 2011, 2012, 2013, 2014, 2015, 2016, 2017, 2018, 2019, 2020, 2021,  
14 2024, 2026, 2027, 2028, 2029, 2030, 2031, 2032, 2033, 2034, 2035 and  
15 2036; and that part of Dallas County tract 018126 included in block  
16 groups 2, 3, 4 and 5 and blocks 1007, 1008, 1009, 1010, 1016, 1017,  
17 1018, 1019, 1020, 1021, 1022, 1024, 1025, 1026, 1027, 1028, 1029,  
18 1030, 1031, 1032, 1033 and 1034; and that part of Dallas County  
19 tract 018129 included in block group 2 and blocks 1010, 1011, 1012,  
20 1013, 1014, 1015, 1016, 1017, 1018, 1019, 1020, 1021, 1022, 1023,  
21 1024, 1025, 1026, 1027, 1028, 1029, 1030, 1031, 1032, 1033, 1034,  
22 1035, 1036, 1037, 1038, 1039, 1040, 1041, 1042, 1045, 1049, 1050,  
23 1051, 1052, 1053, 1054, 1055, 1057, 1058, 1061, 1062, 1063, 1064,  
24 1065, 1066, 1067, 1069, 1070, 1071, 1072, 1073 and 1074; and that  
25 part of Dallas County tract 018135 included in block 1018; and that  
26 part of Dallas County tract 018137 included in blocks 1000, 1034,  
27 1038, 2011 and 2012; and that part of Dallas County tract 018138

1 included in blocks 1025, 1027, 1028, 1029 and 1039; and that part of  
2 Dallas County tract 018300 included in blocks 3016, 3017, 3018,  
3 3019, 3027 and 3041; and that part of Dallas County tract 018401  
4 included in blocks 2032, 2033, 2034, 2040 and 2041; and that part of  
5 Dallas County tract 018402 included in blocks 1013, 1014, 1015,  
6 1016, 1017, 1018, 1019, 1020, 1021, 1022, 1023, 1024, 1025 and 3000;  
7 and that part of Dallas County tract 018403 included in blocks 1008,  
8 1010 and 1013; and that part of Dallas County tract 018501 included  
9 in block group 1 and blocks 2011, 2012, 2013, 2014, 2015, 2016,  
10 2017, 2018, 2019, 2020, 2021, 2022, 2023, 3001, 3003, 3004, 3005,  
11 3006, 3007, 3008, 3009, 3010, 3011, 3012, 3013 and 3014; and that  
12 part of Dallas County tract 018505 included in block group 2 and  
13 blocks 1000, 1001, 1002 and 1005; and that part of Dallas County  
14 tract 018506 included in blocks 1000, 1001, 1002, 1003, 1004, 1005,  
15 1006, 1007, 1008, 1009, 1010, 1011, 1012, 1013, 1014, 1015, 1016,  
16 1017, 1018, 1019, 1020, 1021, 1022, 1023, 1024, 1025, 1026, 1027,  
17 1028, 1029, 1030, 1031, 1032, 1033, 1034, 1035, 1036, 1037, 1038,  
18 1039, 1040, 1041, 1042, 1043, 1044, 1045, 1046, 1047, 1048, 1049,  
19 1050, 1051, 1052, 1053, 1054, 1055, 1056, 1057, 1058, 1059, 1060,  
20 1064, 1065, 1066, 1067, 1068, 1069, 1073, 1074, 1075, 1076, 1077,  
21 1078, 1079, 1080, 1081, 1082, 1083, 1084, 1085, 1086, 1087, 1088,  
22 1089, 1090, 1092, 1093, 1094, 1095, 1096, 1097, 1098, 1099, 1100,  
23 2000, 2001, 2002, 2003, 2004, 2005, 2006, 2007, 2008, 2011, 2012,  
24 2013, 2014, 2015 and 2016; and that part of Dallas County tract  
25 019014 included in block 3023; and that part of Dallas County tract  
26 019019 included in blocks 2002, 2012 and 2013; and that part of  
27 Dallas County tract 019033 included in blocks 1008, 1009, 2009,

1 2010, 3018, 3019, 3020, 3021 and 3022; and Wood County tracts  
2 950100, 950200, 950301, 950302, 950400 and 950500; and that part of  
3 Wood County tract 950601 included in blocks 2000, 2001, 2002, 2003,  
4 2004, 2035 and 2036; and that part of Wood County tract 950602  
5 included in block group 1 and blocks 2000, 2001, 2002, 2003, 2004,  
6 2005, 2006, 2007, 2008, 2009, 2010, 2011, 2012, 2013, 2014, 2015,  
7 2016, 2017, 2018, 2019, 2020, 2021, 2022, 2023, 2025, 2027, 2028,  
8 2031, 2033, 2034, 2036, 2037, 2038, 2040, 2143, 2144, 2150, 2151 and  
9 2152; and that part of Wood County tract 950700 included in block  
10 group 2 and blocks 1000, 1001, 1002, 1003, 1004, 1005, 1006, 3065,  
11 3066, 3067, 3068, 3069, 3070, 3071, 3072, 3073, 3074, 3075, 3076,  
12 3077, 3078, 3079, 3080, 3093, 3094, 3095, 3104, 3106, 3108, 3109 and  
13 3110; and that part of Wood County tract 950800 included in block  
14 groups 2 and 3 and blocks 1022, 1025, 4017, 4018, 4019, 4024, 4025,  
15 5014, 5015, 5016, 5017, 5018, 5019, 5020, 5021, 5022, 5023, 5024,  
16 5025, 5026, 5027, 5028, 5029, 5030, 5031, 5032, 5033, 5034, 5035,  
17 5036, 5037, 5038, 5039, 5040, 5041, 5042, 5043, 5044, 5045, 5046,  
18 5047, 5048, 5049, 5050, 5051, 5055, 5056, 5078, 5079, 5080, 5081,  
19 5082, 5083, 5084, 5085, 5086, 5087, 5088, 5089, 5095, 5096, 5097,  
20 5098, 5099, 5100, 5101, 5102, 5103, 5104, 5105, 5106, 5107, 5108,  
21 5109, 5110, 5111, 5112 and 5113.

22 DISTRICT 6. District 6 is composed of Ellis and Navarro  
23 Counties; and Dallas County tracts 004201, 004202, 004400, 004500,  
24 004600, 004700, 005100, 005200, 005300, 006302, 006401, 006402,  
25 006501, 006502, 006700, 006800, 006900, 010602, 010701, 010703,  
26 010704, 010801, 014405, 014406, 014501, 014502, 014601, 014602,  
27 014603, 014701, 014702, 014703, 014901, 014902, 015000, 015100,

1 015202, 015204, 015205, 015206, 015303, 015304, 015305, 015306,  
2 015401, 015403, 015404, 015500, 015600, 015700, 015800, 015900,  
3 016001, 016002, 016100, 016201, 016202, 016301, 016302, 016401,  
4 016406, 016407, 016408, 016409, 016410, 016411, 016412, 016413,  
5 016502, 016510, 016511, 016513, 016516, 016518, 016519, 016521,  
6 016616 and 019900; and that part of Dallas County tract 002000  
7 included in block groups 4 and 5 and blocks 1016, 1017, 1018, 1019,  
8 1020, 1021, 1022, 1023, 1024, 1025, 1026, 1027, 1028, 1029, 1030,  
9 1031, 1032, 2007, 2008, 2009, 2010, 2011, 2017, 2018, 2019, 2020,  
10 2021, 2022, 2023, 3008, 3009, 3010, 3011, 3012, 3013, 3014, 3015,  
11 3016 and 3019; and that part of Dallas County tract 004800 included  
12 in block group 2 and blocks 1003, 1004, 1005, 1006, 1007, 1008,  
13 1009, 1010, 1011, 1012, 1013, 1016, 1017, 1018, 1019, 1020, 1021,  
14 1022, 1023, 1024, 1025, 1026, 1027, 1028, 3000, 3001, 3002, 3003,  
15 3004, 3005, 3006, 3007, 3008, 3009, 3010, 3011, 3012, 3013, 3014,  
16 3015, 3016, 3017, 3018, 3019, 3020, 3022, 3023 and 3024; and that  
17 part of Dallas County tract 005000 included in block group 2 and  
18 blocks 1000, 1001, 1002, 1003, 1004, 1005, 1006, 1007, 1008, 1009,  
19 1010, 1011, 1012, 1013, 1014, 1015, 1016, 1017, 1018, 1019, 1020,  
20 1021, 1022, 1023, 1024, 1025, 1026, 1027, 1028, 1029, 1030, 1032,  
21 1033, 1034, 1035, 3000, 3002, 3003, 3004, 3005, 3006, 3007, 3008,  
22 3009, 3010, 3011, 3012, 3013, 3014, 3015, 3016, 3017, 3018, 3019,  
23 3020, 3021, 3022, 3023, 3024, 3025 and 3027; and that part of Dallas  
24 County tract 006200 included in blocks 2000, 2001, 2002, 2003,  
25 2004, 2005, 2006, 2007, 2008, 2009, 2010, 2012, 2013, 2014, 2015,  
26 2017, 2018, 3000, 3001, 3002, 3003, 3004, 3005, 3006, 3007, 3008,  
27 3009, 3010, 3011, 3012, 3013, 3014, 3015, 3016, 3017, 3018, 3019,

1 3020, 3021, 3022, 3023, 3024, 3025, 3026, 3027, 3028, 3031, 3032,  
2 3033, 3034, 3035, 3036, 3037, 3038, 3039, 3040, 3041, 3042, 3043,  
3 3044, 3045, 3046, 3047, 4004, 4005, 4006, 4007, 4008, 4009, 4010,  
4 4011, 4012, 4016, 4017, 4018, 4019 and 4020; and that part of Dallas  
5 County tract 006301 included in block group 2 and blocks 1000, 3000,  
6 3001, 3002, 3003, 3004, 3005, 3009, 4000, 4001, 4002, 4003, 4004,  
7 4005, 4006 and 4009; and that part of Dallas County tract 010601  
8 included in blocks 1000, 1001, 1002, 1003, 1004, 1005, 1006, 1007,  
9 1008, 1009, 1010, 1011, 1012, 1013, 1014, 1015, 1016, 1017, 1018,  
10 1019, 1020, 1021, 1022, 1023, 1024, 1025, 1026, 1027, 1028, 1029,  
11 1030, 1031, 1032, 1033, 1034, 1035, 1036, 1037, 1038, 1039, 1042,  
12 1043, 2002, 2003, 2008, 2009, 2010, 2011, 2012, 2014, 2015, 2016,  
13 2017, 2019, 2020, 2021, 2023, 2024, 2025 and 2027; and that part of  
14 Dallas County tract 010803 included in blocks 4004, 4005, 4006 and  
15 4007; and that part of Dallas County tract 010804 included in block  
16 group 2 and blocks 1000, 1001, 1002, 1003, 1004, 1005, 1006, 1007,  
17 1008, 1009, 1010, 1011, 1012, 1013, 1014, 1015, 1016, 1017, 1018,  
18 1019, 1020, 1021, 1022, 1023, 1024, 1025, 1026, 1027, 1028, 1029,  
19 1030, 1031, 1032, 1033, 1034, 1035, 1038 and 1039; and that part of  
20 Dallas County tract 010805 included in block groups 2 and 3 and  
21 blocks 1011, 1012, 1013, 1014, 1015, 1016, 1017 and 1018; and that  
22 part of Dallas County tract 010903 included in blocks 1005, 1006,  
23 1050, 1053, 1054, 1055, 1075, 1076, 1077, 1078, 1079, 1080, 1081,  
24 1082, 2002 and 2003; and that part of Dallas County tract 010904  
25 included in blocks 2046, 2047, 2048 and 2049; and that part of  
26 Dallas County tract 014204 included in blocks 1030, 1031, 1036,  
27 1037 and 1061; and that part of Dallas County tract 014407 included

1 in block groups 1 and 2 and blocks 3000, 3001, 3002, 3003, 3004,  
2 3005, 3006, 3007, 3008, 3010, 3011 and 3012; and that part of Dallas  
3 County tract 014408 included in blocks 1000, 1001, 1002, 1003,  
4 1004, 1005, 1006, 1007, 1008, 1009, 1010, 1011, 1012, 1013, 1014,  
5 1015, 1016, 1017, 1018, 1019, 1020, 1021, 1022, 1023, 1027, 1028,  
6 1029, 1030 and 1031; and that part of Dallas County tract 016509  
7 included in block groups 1, 2, 3 and 4 and blocks 5000, 5001, 5002,  
8 5003, 5004, 5005, 5006, 5007, 5008, 5009, 5010, 5011, 5012, 5013,  
9 5014, 5015, 5016, 5017, 5018, 5019, 5021, 5022, 5023 and 5024; and  
10 that part of Dallas County tract 016514 included in block groups 2  
11 and 3 and blocks 1000, 1001, 1002, 1003, 1004, 1005, 1006, 1007,  
12 1008, 1009, 1010, 1011, 1012, 1013, 1014, 1015, 1016, 1019, 1020,  
13 1022, 1023, 1024, 1025 and 1026; and that part of Dallas County  
14 tract 016517 included in block group 2 and blocks 1012, 1013, 1014,  
15 1015, 1016, 1017, 1018, 1019, 1020, 1021, 1022, 1025, 1026, 1027,  
16 1028, 1029, 1030, 1031, 1032, 1033, 1034, 1035, 1036, 1037, 1038,  
17 1039, 1040, 1041, 1043, 1044, 3001, 3002, 3003, 3004, 3005, 3006,  
18 3007, 3008, 3009, 3010, 3011, 3013, 3014, 3015, 3016, 3018 and 3020;  
19 and that part of Dallas County tract 016520 included in block group  
20 3 and blocks 1000, 1001, 1002, 1003, 1004, 1005, 1006, 1007, 1008,  
21 1009, 1010, 1011, 1012, 1013, 1014, 1015, 1016, 1017, 1018, 1019,  
22 1020, 1021, 1022, 1023, 1024, 1025, 1026, 1027, 1028, 1029, 1030,  
23 1031, 1032, 1033, 1034, 1035, 1036, 1040, 1041, 1042, 1043, 1044,  
24 1045, 1047, 2001, 2005, 2006, 2008, 2009, 2010, 2011, 2012, 2013,  
25 2014, 2015, 2016, 2017, 2018, 2019, 2020, 2021, 2022, 2023, 2024,  
26 2025, 2026, 2027, 2028, 2029, 2030, 2031, 2032, 2033, 2034 and 2035;  
27 and that part of Dallas County tract 016522 included in block group

1 2 and blocks 1000, 1001, 1002, 1003, 1004, 1005, 1006, 1007, 1008,  
2 1009, 1010, 1011, 1012, 1013, 1014, 1015, 1016, 1017, 1018, 1019,  
3 1020, 1021, 1022, 1023, 1024, 1025, 1026, 1027, 1028, 1029, 1030,  
4 1031, 1032, 1033, 1035, 1036, 1037, 1038, 1039, 1040, 1041, 1042,  
5 1043, 1044, 1045, 1046, 1047, 1048, 1049, 1050, 1051, 1052, 1053,  
6 1054, 1055, 1056, 1057, 1058, 1059, 1060, 1061, 1062, 1063, 1065,  
7 1066, 1067 and 1068; and that part of Dallas County tract 016523  
8 included in block groups 1, 2 and 3 and blocks 4001, 4002, 4003,  
9 4004, 4005, 4006, 4007, 4008, 4009, 4010, 4011, 4012, 4013, 4014,  
10 4015, 4016, 4017, 4018, 4019, 4020, 4021, 4022, 4023, 4024, 4025,  
11 4026, 4027, 4028, 4029, 4030, 4034, 4035 and 4036; and that part of  
12 Dallas County tract 016607 included in blocks 2000, 2001, 2004,  
13 2005, 2006, 2008, 2009, 2010, 2016, 2017, 2018, 2019 and 2020; and  
14 that part of Dallas County tract 016615 included in blocks 1012,  
15 1013, 1014, 1015, 1016, 1017, 1018, 1022, 1023, 1024, 1025, 1026,  
16 1027, 1028, 1029, 1030, 1031, 1032, 1033, 1034, 1035, 1036, 1037,  
17 1038, 1039 and 1040; and that part of Dallas County tract 016624  
18 included in block group 1; and that part of Dallas County tract  
19 020100 included in block group 2 and blocks 1000, 1001, 1002, 1003,  
20 1004, 1005, 1006, 1007, 1008, 1009, 1011, 1012, 1014, 1015, 1016,  
21 1017, 1018, 1019, 1020, 1021, 1022, 1023, 1024, 1025, 1026, 1027,  
22 1028, 1029, 1030, 1031, 1032, 1033, 1034, 1035, 1036, 1037, 1038,  
23 1039, 1040, 1041, 1042, 1043, 1044, 1045, 1046, 1047, 1048, 1049,  
24 1050, 1051, 1052, 1053, 1054, 1055, 1057, 1058, 1059, 1060, 1061,  
25 1062, 1063, 1064, 1065, 1066, 1067, 1068, 1069, 1070, 1071, 1072,  
26 1073, 1074, 1075, 1076, 1077, 1078, 1079, 1080, 1081, 1082, 1083,  
27 1084, 1085, 1086, 1087, 1088, 1089, 1090, 1091, 1092, 1093, 1094,

1 1095, 1096, 1097, 1098, 1099, 1100, 1101, 1102, 1103, 1104, 1105,  
2 1106, 1107, 1108, 1109, 1110, 1111, 1112, 1113, 1114, 1115, 1116,  
3 1117, 1118, 1119, 1120, 1121, 1122, 1123, 1124, 1125, 1126, 1127,  
4 1128, 1129, 1130, 1131, 1132, 1133, 1134, 1135, 1136, 1137, 1138,  
5 1139, 1140, 1141, 1142 and 1143; and Tarrant County tracts 111304,  
6 111306, 111307, 111308, 111309, 111312, 111314, 111402, 111406,  
7 111407 and 111409; and that part of Tarrant County tract 111301  
8 included in block group 4 and blocks 1000, 1001, 1002, 1011, 1012,  
9 1014, 1028, 3000, 3001 and 3047; and that part of Tarrant County  
10 tract 111310 included in blocks 2020, 2021 and 2027; and that part  
11 of Tarrant County tract 111311 included in block group 2 and blocks  
12 1022, 1023, 1024, 1025, 1026, 1027, 1028, 1032, 1033, 1034, 1035,  
13 1036, 1037 and 1038; and that part of Tarrant County tract 111313  
14 included in block groups 1, 3 and 4 and blocks 2002, 2003, 2004,  
15 2005, 2006, 2007, 2008, 2009, 2010, 2011, 2012, 2013, 2014, 2015,  
16 2016, 2017, 2018, 2019, 2020, 2021, 2022, 2023, 2024, 2025, 2026,  
17 2027, 2028, 2029, 2030, 2031, 2032, 2033, 2034, 2035, 2036, 2037 and  
18 2038; and that part of Tarrant County tract 111404 included in  
19 blocks 2002, 2041 and 2042; and that part of Tarrant County tract  
20 111408 included in blocks 1000, 1001, 1002, 1003, 1004, 1005, 1006,  
21 1007, 1008, 1009, 1010, 1011, 1012, 1013, 1014, 1015, 1016, 1017,  
22 1018, 1019, 1020, 1021, 1022, 1023, 1024, 1025, 1026, 1027, 1028,  
23 1029, 1030, 1031, 1032, 1033, 1034, 1035, 1036, 1037, 1038, 1039,  
24 1040, 1041, 1042, 1043, 1044, 1045, 1047, 1048, 1051, 2000, 2001 and  
25 2007; and that part of Tarrant County tract 111533 included in block  
26 2028; and that part of Tarrant County tract 111534 included in block  
27 group 1; and that part of Tarrant County tract 111549 included in

1 block groups 2 and 3 and blocks 1000, 1018, 1023, 1024, 1025, 1026,  
2 1027, 1032, 1033, 1034, 1035, 1036, 1037, 1038, 1039, 1040, 1041,  
3 1042, 1043 and 1044; and that part of Tarrant County tract 111551  
4 included in blocks 1013, 1014 and 3024.

5           DISTRICT 7. District 7 is composed of Harris County tracts  
6 410200, 410300, 410401, 410402, 410500, 410701, 410702, 410800,  
7 410900, 411000, 411100, 411200, 411300, 411400, 411501, 411502,  
8 411600, 411700, 411800, 411900, 412000, 412100, 412300, 412400,  
9 412500, 412600, 412700, 412800, 412900, 413000, 413100, 413201,  
10 413202, 413300, 420200, 420300, 420400, 420600, 420700, 420800,  
11 420900, 421000, 421800, 421900, 422000, 430400, 430500, 430600,  
12 430700, 430800, 430900, 431000, 431101, 431102, 431201, 431202,  
13 431301, 431302, 431401, 431402, 431501, 431502, 431600, 431700,  
14 431801, 431802, 431900, 432001, 432002, 432100, 432200, 432701,  
15 432702, 450100, 450200, 450300, 450400, 450500, 450600, 450700,  
16 450801, 450802, 450900, 451001, 451002, 451100, 451200, 451300,  
17 451401, 451402, 451403, 451500, 451601, 451602, 454501, 454502,  
18 454600, 454700, 454800, 454900, 522402, 540501, 540502, 540601,  
19 540602, 540700, 541001, 541002, 541003, 541100, 541201, 541202,  
20 541203, 541300, 541400, 541500, 541601, 541602, 541700, 541800,  
21 541900, 542000, 542101, 542102, 542301, 543200, 552101 and 552103;  
22 and that part of Harris County tract 312600 included in block 3039;  
23 and that part of Harris County tract 313100 included in blocks 1000,  
24 1001, 1002, 1003, 1004, 1005, 1006, 1007, 1008, 1009, 1010, 1011,  
25 1012, 1013, 1014, 1015, 1016, 1017, 1018, 1019, 1020, 1022, 1024,  
26 1025, 1026, 1027, 1028, 1029, 1030, 1031, 1032, 1033, 1034, 1039,  
27 1042, 1043, 1046, 1080, 2000, 2001, 2002, 2003, 2004, 2005, 2006,

1 2008, 2009, 2010, 2012, 2013, 2015, 2016, 2017, 2018, 2022, 2023,  
2 2024, 2026, 2027, 2043 and 2044; and that part of Harris County  
3 tract 314300 included in block 2011; and that part of Harris County  
4 tract 410100 included in blocks 1012, 1013, 1050, 1051, 1052, 1078,  
5 1079, 1080, 1082, 1084 and 1085; and that part of Harris County  
6 tract 410600 included in block group 2 and blocks 1000, 1001, 1002,  
7 1003, 1004, 1005, 1006, 1007, 1008, 1009, 1010, 1011, 1013, 1015,  
8 1016, 1017, 1018, 1022, 1023, 1024, 1025, 1026, 1029, 1030, 1031,  
9 1032, 1033, 1034, 1035, 1036, 1037, 1038, 1039, 1040, 1041, 1044,  
10 1045, 1046, 1047, 1048, 1049, 1050, 1051, 1052, 1053, 1054, 1055,  
11 1056, 1059, 1060, 1061, 1062 and 1064; and that part of Harris  
12 County tract 412200 included in block groups 2, 3 and 4 and blocks  
13 1006, 1007, 1008, 1009, 1010, 1011, 1012, 1013, 1014, 1015, 1016,  
14 1017, 1018, 1019, 1020, 1025, 1026, 1027, 1028, 1029 and 1030; and  
15 that part of Harris County tract 421500 included in blocks 2000,  
16 2001, 2011, 2012, 2013, 2015, 3000, 3001, 3002, 3003, 3004, 3005,  
17 3006, 3007, 3008 and 3009; and that part of Harris County tract  
18 421600 included in blocks 3000, 3001, 3004, 3011, 3012, 3013, 3014,  
19 3015, 3016, 3017 and 3018; and that part of Harris County tract  
20 421700 included in block groups 2, 3 and 4 and blocks 1000, 1004,  
21 1005, 1006, 1007, 1008, 1009, 1010, 1011, 1012 and 1013; and that  
22 part of Harris County tract 422100 included in block groups 1 and 5  
23 and blocks 2001, 2002, 2003, 2004, 4000, 4001, 4002, 4003, 4004,  
24 4005, 4006, 4007, 4008, 4009, 4013, 4014 and 4015; and that part of  
25 Harris County tract 422402 included in block groups 1 and 4; and  
26 that part of Harris County tract 422500 included in block groups 2  
27 and 4 and blocks 3017 and 3018; and that part of Harris County tract

1 422600 included in block group 1 and blocks 2000, 2001, 2003, 2004,  
2 2005, 2006, 2007, 2008, 2009, 2010, 3000, 3001, 3002, 3003, 3004,  
3 3005, 3006, 3007, 3014, 3015, 3016, 3017, 3018, 3019, 3021, 3022,  
4 3023, 4005, 4010 and 4011; and that part of Harris County tract  
5 430300 included in block groups 2 and 3 and blocks 1001, 1002, 1004,  
6 1005, 1006, 1007, 1008, 1009, 1010, 1011, 1012, 1013, 1014, 1015,  
7 1016, 1017, 1018 and 1019; and that part of Harris County tract  
8 432500 included in blocks 1000, 1001, 1002, 1003, 1009, 1010, 1011,  
9 1012, 1019, 1020, 2000, 2001, 2002, 2003, 2004, 2005, 3000, 3001,  
10 3002, 3003, 3004, 3005 and 3006; and that part of Harris County  
11 tract 432600 included in block group 1 and blocks 2000, 2001, 2002,  
12 2003, 2004, 2005, 2006, 2007, 2008, 2009, 2010, 2011, 2012, 2013,  
13 2014, 2015, 2016, 2017, 2018, 2019, 2020, 2021, 2022, 2024, 2030,  
14 2036, 2038, 2039, 2040, 2041, 2042, 2043, 2044, 2045, 2046, 2047,  
15 2048, 2049, 2050, 2051, 2052, 2053, 2054, 2055, 2056, 2057, 2058,  
16 2059, 2060, 2061 and 2062; and that part of Harris County tract  
17 432801 included in blocks 1013, 1014, 1015, 1016, 1017, 1018, 1019,  
18 1020, 1021, 1022, 1023, 1024, 1025, 1026, 1027, 1028, 1029, 1030,  
19 1031, 1032, 1033, 1090, 1091, 1092, 1093, 1094, 1095, 1096, 1097,  
20 1098, 1099, 1100, 1101, 1102, 1103, 1104, 1105, 1106, 1107, 1108,  
21 1109, 1110, 1111, 1112, 1113, 1114, 1115, 1116, 1117, 1120, 1122,  
22 1123 and 1124; and that part of Harris County tract 454400 included  
23 in blocks 1000, 1001, 1002, 1003, 1004, 1005, 1006, 1007, 1008,  
24 1009, 1010, 1011, 1012, 1013, 1014, 1015, 1016, 1017, 1018, 1019,  
25 1020, 1021, 1022, 1023, 1024, 1025, 1026, 1027, 1028, 1029, 1030,  
26 1031, 1032, 1033, 1034, 1035, 1036, 1037, 1038, 1039, 1040, 1041,  
27 1042, 1043, 1044, 1045, 1046, 1047, 1048, 1049, 1050, 1051, 1052,

1 1053, 1054, 1055, 1056, 1057, 1058, 1059, 1060, 1061, 1062, 1063,  
2 1065, 1067, 1068, 1069, 1070, 1071, 1072, 1073, 1074, 1075, 1076,  
3 1077, 1078, 1079, 1080, 1081, 1082, 1083, 1084, 1085, 1086, 1088,  
4 1089, 1090, 1091, 1092 and 1094; and that part of Harris County  
5 tract 510700 included in blocks 1002, 1003, 1004, 1005, 1006, 1007,  
6 1008, 1009, 1010, 1011, 1012, 1013, 1014, 1015, 1016, 1017, 1018,  
7 1019, 1020, 1021, 1022, 1023, 1024, 1025, 1026, 1027, 1028, 1029,  
8 2000, 2001, 2002, 2003, 2004, 2005, 2006, 2007, 2008, 2009, 2010,  
9 2011, 2012, 2013, 2014, 2015, 2016, 2017, 2018, 2019, 2020, 2021,  
10 2022, 2023, 2024, 2026, 2027, 2028, 2029, 2030, 2031, 2032, 2033,  
11 2034, 2035, 2036, 2037, 2038 and 2039; and that part of Harris  
12 County tract 521000 included in blocks 1049, 1050, 1051, 1052 and  
13 1053; and that part of Harris County tract 522301 included in blocks  
14 2016, 2023, 2024, 2025, 2026, 2027, 2031, 2032, 2033 and 2034; and  
15 that part of Harris County tract 522302 included in blocks 1017,  
16 1021, 2034, 2037 and 2038; and that part of Harris County tract  
17 522401 included in blocks 4025, 4026, 4027, 4028, 4029, 4035, 4036  
18 and 4037; and that part of Harris County tract 540200 included in  
19 blocks 1019, 1020, 1021, 1022, 1023, 1024, 1025, 1026, 1027, 1028,  
20 1029, 1030, 1031, 1032, 1033, 1034, 1035, 1036, 1037, 1038, 1039,  
21 1040, 1041, 1057 and 1058; and that part of Harris County tract  
22 540901 included in blocks 1011, 1012, 1013, 1014, 1015, 1016, 1017,  
23 1018, 1019, 1020, 1021, 1022, 1023, 1024, 1025, 1026, 1027, 1028,  
24 1029, 1030, 1031 and 1032; and that part of Harris County tract  
25 540902 included in blocks 1005, 1006, 1007, 1008, 1009, 1010, 1011,  
26 1012, 1013, 1014, 1015, 1016, 1017, 1018, 1019, 1020, 1021, 1022,  
27 1025, 1026, 1027, 1028, 3001, 3002, 3003, 3004, 3005, 3006, 3007,

1 3008, 3009, 3010, 3011, 3012, 3013, 3014, 3015, 3016, 3017, 3018,  
2 3019, 3020, 3021, 3022, 3023, 3024, 3025, 3026, 3027, 3028, 3029,  
3 3030, 3031, 3032, 3033, 3034, 3035, 3036, 3037, 3038, 3039, 3040,  
4 3041, 3042, 3043, 3044, 3045, 3046, 3047, 3048, 3049, 3050, 3051,  
5 3052, 3053, 3054, 3055, 3056, 3057, 3058, 3059, 3060, 3061, 3062,  
6 3063, 3064, 3065, 3066, 3067, 3068, 3069, 3070, 3071, 3072, 3073,  
7 3074, 3075, 3076, 3077, 3078 and 3079; and that part of Harris  
8 County tract 542200 included in blocks 1048, 1049, 1050, 1051, 1055  
9 and 1058; and that part of Harris County tract 542302 included in  
10 blocks 1000, 1001, 1002, 1003, 1004, 1005, 1006, 1007, 1008, 1009,  
11 1010, 1011, 1012, 1013, 1014, 1015, 1016, 1017, 1018, 1019, 1044,  
12 1045, 1046, 1047, 1048, 1049, 1050, 1051, 1052, 1057 and 1058; and  
13 that part of Harris County tract 542900 included in blocks 3037,  
14 3038, 3039, 3040, 3041, 3042, 3043, 3044, 3047, 3048 and 3052; and  
15 that part of Harris County tract 543002 included in blocks 1028,  
16 1029, 1030, 1031, 1032, 1033, 1034, 1035, 1036, 1037 and 1049; and  
17 that part of Harris County tract 543003 included in blocks 1000,  
18 1001, 1002, 1003, 1004, 1005, 1006, 1007, 1008, 1009, 1010, 1011,  
19 1012, 1013, 1014, 1015, 1016, 1017, 1018, 1019, 1020, 1021, 1022,  
20 1023, 1024, 1025, 1048, 1049, 1050, 1051, 1052, 1053, 1054, 1055,  
21 1067, 1068, 1069, 1070, 1071, 1072, 1074, 1075, 1076, 1077, 1078,  
22 1079 and 1081; and that part of Harris County tract 552200 included  
23 in block group 1 and blocks 2035, 3000, 3001, 3002, 3003, 3004,  
24 3005, 3006, 3007, 3008, 3009, 3010, 3011, 3012, 3013, 3014, 3015,  
25 3016, 3017, 3018, 3019, 3020, 3021, 3022, 3023, 3024, 3025, 3026,  
26 3027, 3028, 3029, 3030, 3031, 3032, 3033, 3034, 3035, 3036, 3037,  
27 3038, 3039, 3040, 3041, 3042, 3043, 3044, 3045, 3046, 3047, 3048,

1 3049, 3050, 3051, 3053, 3054, 3055, 3056, 3057, 3058, 3059, 3060,  
2 3061, 3062, 3063, 3064, 3065, 3066, 3067, 3068, 3069, 3070, 3071,  
3 3072, 3073, 3074, 3075, 3076, 3077, 3078, 3079, 3080, 3081, 3082,  
4 3083, 3084, 3085, 3086, 3087, 3088, 3089, 3090, 3091, 3092, 3093,  
5 3094, 3095, 3096, 3097, 3098, 3099, 3100, 3101, 3102 and 3103; and  
6 that part of Harris County tract 552400 included in blocks 3027,  
7 3028 and 3033.

8           DISTRICT 8. District 8 is composed of Freestone, Grimes,  
9 Houston, Leon, Madison, Montgomery, San Jacinto, Trinity and Walker  
10 Counties; and Harris County tracts 555301, 555302, 555303, 555401  
11 and 555402; and that part of Harris County tract 554802 included in  
12 blocks 2000, 2001, 2002, 2003, 2004, 2005, 2006, 2007, 2008, 2009,  
13 2010, 2011, 2012, 2013, 2014, 2015, 2016, 2017, 2018, 2019, 2020,  
14 2021, 2022, 2023, 2024, 2025, 2026, 2027, 2028, 2029, 2030, 2031,  
15 2032, 2034 and 2035; and that part of Harris County tract 555100  
16 included in block 1000; and that part of Harris County tract 555200  
17 included in block group 2 and blocks 1000, 1001, 1002, 1003, 1004,  
18 1005, 1006, 1007, 1008, 1009, 1010, 1011, 1012, 1013, 1014, 1016,  
19 1017, 1018, 1019, 1020, 1021, 1022, 1023, 1024, 1025, 1026, 1027,  
20 1031, 1033, 1034, 1035 and 1036; and that part of Harris County  
21 tract 555501 included in blocks 1000, 1028, 1029, 1030, 1031, 1032,  
22 1033, 1034, 1035, 1066, 1067, 1098, 1099, 2000, 2001, 2002, 2003,  
23 2004, 2006 and 2035.

24           DISTRICT 9. District 9 is composed of Fort Bend County  
25 tracts 670102, 670200, 670300, 670400, 670500, 670601, 670602,  
26 671200, 672500, 672601 and 672602; and that part of Fort Bend County  
27 tract 670101 included in block groups 1, 2 and 4 and blocks 3000,

1 3001, 3002, 3003, 3004, 3005, 3006, 3007, 3008, 3009, 3010, 3011,  
2 3012, 3013, 3014, 3015, 3016, 3017, 3018, 3019, 3024, 3025, 3026,  
3 3027, 3028, 3029, 3030, 3031, 3032 and 3033; and that part of Fort  
4 Bend County tract 670700 included in blocks 1016, 1018, 1019, 1020,  
5 1021, 1022, 1023, 1024, 1025, 1026, 1036, 1037, 1038, 1045, 1046,  
6 1047, 1048, 1049, 1050, 1051, 1052, 1053, 1062, 1063 and 1064; and  
7 that part of Fort Bend County tract 671100 included in blocks 1000,  
8 1001, 1002, 1003, 1004, 1006, 1007, 1009, 1010, 4000, 4001, 4002,  
9 4003, 4004, 4005, 4006, 4007, 4008, 4009, 4010, 4011, 4012, 4013,  
10 4014, 4015, 4016, 4017, 4018, 4019, 4020, 4021, 4025 and 4026; and  
11 that part of Fort Bend County tract 671300 included in block group 2  
12 and blocks 1001, 1002, 1003, 1004, 1005, 1006, 1007, 1008, 1009,  
13 1010, 1011, 1015, 1016, 1019, 1025, 1026, 1027, 1028, 1029, 1031,  
14 1032 and 1033; and that part of Fort Bend County tract 671400  
15 included in blocks 2049, 2050 and 2051; and that part of Fort Bend  
16 County tract 671800 included in blocks 1003, 1004, 1005, 1008,  
17 1009, 1010, 1011, 1012, 1013, 1014, 1015, 1016, 1017, 1018, 1019,  
18 1020, 1021, 1022, 1023, 1024, 1025, 1026, 1027, 1028, 1029, 1030,  
19 1031, 1032, 1033, 1034, 1035, 1036, 1037, 1038, 1039, 1040, 1041,  
20 1042, 1043, 1044, 1045, 1046, 1047, 1048, 1049, 1050, 1051, 1052,  
21 1053, 1054, 1055, 1056, 1057, 1058, 1059, 1060, 1061, 1062, 1063,  
22 1064, 1065, 1066, 1067, 1068, 1071, 1073, 1074, 1075, 1076, 1078,  
23 1079, 1080, 1081, 1082, 1083, 2060, 2061, 2062, 2063 and 2146; and  
24 that part of Fort Bend County tract 672400 included in block groups  
25 1 and 3 and blocks 2000, 2001, 2002, 2003, 2004, 2005, 2006, 2007,  
26 2008, 2009, 2010, 2011, 2012, 2013, 2014, 2015, 2019, 2026, 4005,  
27 4006, 4007, 4008 and 4010; and that part of Fort Bend County tract

1 672701 included in block group 2; and that part of Fort Bend County  
2 tract 672900 included in blocks 1000, 1001, 1002, 1003, 1004, 1005,  
3 1006, 1007, 1008, 1009, 1010, 1011, 1012, 1013, 1014, 1015, 1016,  
4 1017, 1018, 1019, 1020, 1021, 1022, 1023, 1024, 1025, 1026, 1027,  
5 1028, 1029, 1030, 1031, 1032, 1033, 1034, 1035, 1036, 1037, 1038,  
6 1039, 1040, 1041, 1045, 1046, 1047, 1048, 1049, 1098, 1099, 1246,  
7 1310, 1311, 1349, 1350, 1351, 1352, 1353, 1354, 1355, 1356, 1357,  
8 1358, 1359, 1360, 1361, 1362, 1363, 1364, 1365, 1366, 1367, 1368,  
9 1369, 1370, 1371, 1378, 1379, 1380, 1390, 1392, 1395, 1399, 1400,  
10 1401 and 1402; and that part of Fort Bend County tract 673002  
11 included in blocks 2017, 2018, 2019, 2028 and 2029; and Harris  
12 County tracts 314001, 314002, 314400, 330100, 330200, 330301,  
13 330302, 330303, 330400, 330500, 330600, 330700, 330800, 330900,  
14 331300, 331400, 331500, 331601, 331602, 331700, 331800, 331900,  
15 334100, 420100, 420500, 421101, 421102, 421201, 421202, 421300,  
16 421401, 421402, 421403, 422200, 422301, 422302, 422401, 422701,  
17 422702, 422800, 422900, 423000, 423100, 423201, 423202, 423301,  
18 423302, 423401, 423402, 423500, 423600, 432300, 432400, 432802,  
19 432901, 432902, 433001, 433002, 433003, 433100, 433201, 433202,  
20 433300, 433400, 433501, 433502, 433600, 440100, 451700, 451800,  
21 451901, 451902, 452000, 452100, 452201, 452202, 452300, 452400,  
22 452500, 452600, 452700, 452801, 452802, 452900, 453000, 453100,  
23 453200, 453300, 453401, 453402, 453403, 453501, 453502, 453601,  
24 453602, 453700, 453800, 453900, 454000, 454100, 454200, 454301 and  
25 454302; and that part of Harris County tract 312600 included in  
26 blocks 1005, 1006, 1007, 1016, 1017, 1018, 1023 and 1024; and that  
27 part of Harris County tract 313100 included in blocks 1021, 1023,

1 1035, 1036, 1037, 1038, 1040, 1041, 1044, 1047, 1055, 2007, 2011,  
2 2014, 2019, 2020, 2021, 2025, 2028, 2029, 2030, 2031, 2032, 2033,  
3 2034, 2035, 2036, 2037, 2038, 2039, 2040, 2041, 2042, 2045 and 2046;  
4 and that part of Harris County tract 313900 included in block groups  
5 2 and 3 and blocks 1042, 1045, 1046, 1047, 1048, 1049, 1050, 1051,  
6 1052, 1053, 1054, 1056, 1057, 1058, 1059, 1060, 1061, 1062, 1063,  
7 1064, 1065, 1066, 1067, 1068, 1069, 1070, 1071, 1072, 1073, 1074,  
8 1075, 1076, 1077, 1078, 1079, 1080, 1081, 1082, 1083, 1084, 1085,  
9 1086, 1087, 1088, 1089, 1090 and 1091; and that part of Harris  
10 County tract 314300 included in block groups 1 and 3 and blocks  
11 2000, 2001, 2002, 2003, 2004, 2005, 2006, 2007, 2008, 2009, 2010,  
12 2012, 2013, 2014, 2015, 2016, 2017, 2018, 2019, 2020, 2021, 2022,  
13 2023, 2024, 2025, 2026, 2027, 2028, 2029, 2030, 2031, 2032, 2033,  
14 2034 and 2035; and that part of Harris County tract 331100 included  
15 in block groups 2 and 3 and blocks 1004, 4000, 4017, 4018, 4019,  
16 4020, 4021, 4022, 4023, 4024, 4025, 4026, 4033, 4034, 4035, 4036,  
17 4037, 4038, 4039, 4040, 4041, 4042, 4043, 4044, 4045, 4046, 4047,  
18 4048, 4049, 4050, 4051, 4052, 4053, 4054, 4055, 4056, 4058, 4059,  
19 4060, 4061, 4062, 4063, 4064, 4065, 4066, 4067, 4068, 4069, 4070,  
20 4071, 4072, 4073, 4074, 4075, 4076, 4077, 4078, 4079, 4080, 4081,  
21 4082, 4083, 4084, 4085, 4086, 4087, 4088, 4089, 4090, 4091, 4092,  
22 4093, 4094, 4095, 4096, 4097, 4099, 4100, 4101, 4102, 4103, 4104,  
23 4105 and 4106; and that part of Harris County tract 331200 included  
24 in block group 2 and blocks 1000, 1002, 1003, 1004, 1005, 1006,  
25 1007, 1008, 1009, 1010, 1011, 1012, 1013, 1014, 1015, 1016, 1017,  
26 1018, 1019, 1020, 1021, 1022, 1023, 1024, 1025, 1026, 1027, 1028,  
27 1029, 1030, 1031, 1032 and 1033; and that part of Harris County

1 tract 332000 included in blocks 2000, 2001, 2004, 2005, 2006, 2007,  
2 2008, 2009 and 2010; and that part of Harris County tract 332300  
3 included in block group 2; and that part of Harris County tract  
4 332400 included in block groups 2 and 3 and blocks 1008, 1009, 1013,  
5 1014, 1015, 1016, 1017 and 1018; and that part of Harris County  
6 tract 412200 included in blocks 1000, 1001, 1002, 1003, 1004, 1005,  
7 1021, 1022, 1023, 1024 and 1031; and that part of Harris County  
8 tract 421500 included in block groups 1 and 4 and blocks 2002, 2003,  
9 2004, 2005, 2006, 2007, 2008, 2009, 2010, 2014, 3010, 3011, 3012,  
10 3013, 3014, 3015, 3016, 3017, 3018, 3019, 3020, 3021, 3022, 3023 and  
11 3024; and that part of Harris County tract 421600 included in block  
12 groups 1, 2 and 4 and blocks 3002, 3003, 3005, 3006, 3007, 3008,  
13 3009 and 3010; and that part of Harris County tract 421700 included  
14 in blocks 1001, 1002 and 1003; and that part of Harris County tract  
15 422100 included in block group 3 and blocks 2000, 2005, 2006, 2007,  
16 2008, 2009, 2010, 4010, 4011 and 4012; and that part of Harris  
17 County tract 422402 included in block groups 2 and 3; and that part  
18 of Harris County tract 422500 included in block group 1 and blocks  
19 3000, 3001, 3002, 3003, 3004, 3005, 3006, 3007, 3008, 3009, 3010,  
20 3011, 3012, 3013, 3014, 3015, 3016 and 3019; and that part of Harris  
21 County tract 422600 included in blocks 2002, 3008, 3009, 3010,  
22 3011, 3012, 3013, 3020, 4000, 4001, 4002, 4003, 4004, 4006, 4007,  
23 4008 and 4009; and that part of Harris County tract 432500 included  
24 in blocks 1004, 1005, 1006, 1007, 1008, 1013, 1014, 1015, 1016,  
25 1017, 1018, 1021, 1022, 1023, 1024, 2006, 2007, 2008, 2009, 2010,  
26 2011, 2012, 2013, 2014, 2015, 2016, 2017, 3007, 3008, 3009, 3010,  
27 3011, 3012, 3013, 3014, 3015, 3016, 3017 and 3018; and that part of

1 Harris County tract 432600 included in blocks 2023, 2025, 2026,  
2 2027, 2028, 2029, 2031, 2032, 2033, 2034, 2035 and 2037; and that  
3 part of Harris County tract 432801 included in block groups 2 and 3  
4 and blocks 1000, 1001, 1002, 1003, 1004, 1005, 1006, 1007, 1008,  
5 1009, 1010, 1011, 1012, 1034, 1035, 1036, 1037, 1038, 1039, 1040,  
6 1041, 1042, 1043, 1044, 1045, 1046, 1047, 1048, 1049, 1050, 1051,  
7 1052, 1053, 1054, 1055, 1056, 1057, 1058, 1059, 1060, 1061, 1062,  
8 1063, 1064, 1065, 1066, 1067, 1068, 1069, 1070, 1071, 1072, 1073,  
9 1074, 1075, 1076, 1077, 1078, 1079, 1080, 1081, 1082, 1083, 1084,  
10 1085, 1086, 1087, 1088, 1089, 1118, 1119 and 1121; and that part of  
11 Harris County tract 454400 included in blocks 1064, 1066, 1087 and  
12 1093.

13 DISTRICT 10. District 10 is composed of Burleson, Lee,  
14 Milam and Washington Counties; and that part of Bastrop County  
15 tract 950100 included in block groups 1, 4 and 5 and blocks 2015,  
16 2016, 2018, 2019, 2020, 2021, 2022, 2023, 2024, 2025, 2026, 2027,  
17 2028, 2029, 2041, 2045, 2055, 2056 and 2061; and that part of  
18 Bastrop County tract 950200 included in block groups 1 and 5 and  
19 blocks 2000, 2001, 2002, 2003, 2004, 2005, 2006, 2007, 2008, 2009,  
20 2010, 2011, 2012, 2013, 2014, 2015, 2016, 2017, 2018, 2019, 2020,  
21 2021, 2022, 2023, 2024, 2025, 2026, 2027, 2028, 2029, 2030, 2031,  
22 2032, 2033, 2034, 2035, 2036, 2037, 2038, 2039, 2040, 2041, 2042,  
23 2043, 2046, 2048, 2049, 2050, 2052, 2053, 2054, 2055, 2056, 2057,  
24 2058, 2059, 2060, 2061, 2062, 2063, 2064, 2065, 2067, 2068, 2069,  
25 2070, 2072, 3000, 3001, 3002, 3003, 3004, 3005, 3006, 3007, 3008,  
26 3009, 3010, 3011, 3012, 3013, 3014, 3015, 3016, 3017, 3018, 3019,  
27 3020, 3021, 3022, 3023, 3024, 3025, 3026, 3027, 3028, 3029, 3030,

1 3031, 3032, 3033, 3034, 3035, 3036, 3037, 3038, 3039, 3040, 3041,  
2 3042, 3043, 3044, 3045, 3046, 3047, 3048, 3049, 3050, 3051, 3052,  
3 3053, 3054, 3056, 3060, 3063, 4000, 4001, 4002, 4003, 4004, 4005,  
4 4006, 4007, 4008, 4009, 4010, 4011, 4012, 4013, 4014, 4015, 4016,  
5 4017, 4018, 4019, 4020, 4021, 4022, 4023, 4024, 4025, 4026, 4027,  
6 4028, 4029, 4030, 4031, 4032, 4033, 4034, 4035, 4036, 4037, 4038,  
7 4039, 4042, 4043, 4044, 4045, 4046, 4047, 4048, 4049, 4050, 4051,  
8 4052 and 4053; and that part of Bastrop County tract 950400 included  
9 in block 4012; and that part of Bastrop County tract 950501 included  
10 in block groups 1 and 3 and blocks 2000, 2001, 2002, 2003, 2007,  
11 2008, 2009, 2010, 2011, 2012, 2013, 2014, 2015, 2039, 2040, 2041,  
12 2042, 2043, 2044, 2045, 2046, 2047, 2048, 2049, 2050, 2051, 2052,  
13 2053, 2054, 2055 and 2057; and that part of Bastrop County tract  
14 950502 included in block group 2 and blocks 1000, 1001, 1002, 1003,  
15 1004, 1005, 1006, 1007, 1008, 1009, 1010, 1011, 1012, 1013, 1014,  
16 1015, 1016, 1017, 1018, 1019, 1020, 1021, 1022, 1023, 1024, 1025,  
17 1026, 1027, 1028, 1029, 1030, 1031, 1032, 1033, 1034, 1035, 1036,  
18 1037, 1038, 1039, 1040, 1041, 1042, 1043, 1044, 1045, 1046, 1047,  
19 1048, 1049, 1050, 1051, 1052, 1053, 1054, 1055, 1056, 1057, 1058,  
20 1060, 1062, 1065, 1067, 1068, 1069, 1071, 1072, 1073, 1074, 1075,  
21 1126, 1127, 1173, 1174, 1175, 1176, 1177, 1178, 1179, 1180, 1181,  
22 1182, 1183, 1184, 1185, 1186, 1187, 1188, 1189, 1190, 1191, 1192,  
23 1194, 1195, 1196, 1197, 1198, 1199, 3000, 3002, 3004, 3005, 3006,  
24 3007, 3008, 3009, 3019, 3035, 3036, 3037, 3038, 3039, 3040, 3041,  
25 3042, 3043, 3044, 3045, 3046, 3047, 3048, 3049, 3050, 3051, 3052,  
26 3053, 3054, 3055, 3056, 3059 and 3069; and that part of Bastrop  
27 County tract 950600 included in blocks 1000, 1001, 1002, 1003,

1 1004, 1005, 1006, 1007, 1008, 1009, 1010, 1011, 1012, 1013, 1014,  
2 1015, 1016, 1017, 1018, 1019, 1020, 1021, 1022, 1023, 1024, 1025,  
3 1026, 1027, 1028, 1029, 1030, 1031, 1032, 1033, 1034, 1035, 1036,  
4 1037, 1038, 1039, 1040, 1041, 1042, 1043, 1044, 1045, 1046, 1047,  
5 1048, 1049, 1050, 1051, 1052, 1053, 1054, 1055, 1056, 1057, 1058,  
6 1059, 1060, 1061, 1062, 1063, 1070, 1071, 1084, 1086, 1087, 1088,  
7 1089, 1090, 1091, 1092, 1093, 1094, 1095, 1096, 1097, 1098, 1099,  
8 1100, 1101, 1102, 1103, 1104, 1105, 1106, 1107, 1108, 1109, 1110,  
9 1111, 1112, 1113, 1114, 1115, 1116, 1118, 1119, 1120, 1121, 1122,  
10 1123, 1124, 1141, 1142, 1143, 1156, 1157, 1158, 1159, 1170, 1216,  
11 1219, 1220, 1221, 1222, 1223 and 1228; and that part of Brazos  
12 County tract 002010 included in blocks 1012, 1013, 1014, 1015,  
13 1016, 1017, 1018, 1019, 1020, 1021, 1022, 1023, 1024, 1025, 1026,  
14 1027, 1028, 1029, 1030, 1031, 1032, 1033, 1034, 1035, 1036, 1037,  
15 1038, 1039, 1040, 1041, 1042, 1043, 1044, 1045, 1046, 1047, 1048,  
16 1050, 1051, 1052, 1053, 1054, 1055 and 2056; and that part of Brazos  
17 County tract 002011 included in blocks 1000, 1001, 1002, 1003,  
18 1004, 1005, 1006, 1007, 1008, 1009, 1010, 1011, 1012, 1013, 1014,  
19 1015, 1016, 1017, 1018, 1019, 1020, 1021, 1022, 1023, 1024, 1025,  
20 1026, 1027, 1028, 1029, 1033, 1034, 1035, 1036, 1037, 1038, 1039,  
21 1040, 1041, 1066, 1067, 1068, 1069, 1070, 1071, 1072, 1073, 1074,  
22 1075, 1076, 1077, 1078, 1079, 1080, 1081, 1082, 1083, 1084, 1085,  
23 1086, 1087, 1088, 1089, 1090, 1091, 1092, 1093, 1094, 1095, 1096,  
24 1097, 1098, 1099, 1100, 1101, 1102, 1103, 1104, 1105, 1106, 1107,  
25 1108, 1109, 1110, 1111, 1112, 1113, 1114, 1115, 1116, 1117, 1118,  
26 1119, 1120, 1121, 1122, 1123, 1124, 1125, 1126, 1127, 1128, 1129,  
27 1130, 1131, 1132, 1133, 1134, 1135, 1136, 1137, 1138, 1139, 1140,

1 1141, 1142, 1143, 1144, 1145, 1146, 1147, 1148, 1149, 1150, 1151,  
2 1152, 1153, 1154, 1155, 1156, 1157, 1158, 1159, 1160, 1161, 1162,  
3 1163, 1164, 1165, 1166, 1167, 1168, 1169, 1170, 1171, 1172, 1173,  
4 1174, 1175, 1176, 1177, 1178, 1179, 1180, 1181, 1182, 1183, 1184,  
5 1185, 1186, 1187, 1188, 1189, 1190, 1191, 1192, 1194, 1195, 1196,  
6 1197, 1198, 1199, 1200, 1201, 1202, 1204, 2025, 2026, 2027, 2028,  
7 2029, 2030, 2031, 2032, 2033, 2034 and 2035; and Harris County  
8 tracts 554403, 554501, 555600, 555701, 555702 and 556000; and that  
9 part of Harris County tract 543001 included in blocks 1000, 1001,  
10 1002, 1003, 1004, 1005, 1006, 1007, 1008, 1009, 1010, 1011, 1012,  
11 1013, 1014, 1015, 1016, 1017, 1018, 1019, 1020, 1021, 1022, 1023,  
12 1024, 1025, 1026, 1027, 1028, 1029, 1030, 1031, 1032, 1033, 1034,  
13 1035, 1036, 1037, 1038, 1061, 1062, 1063, 1064, 1065, 1066, 1067,  
14 1123, 1125, 1126, 1133, 1134 and 1136; and that part of Harris  
15 County tract 543002 included in blocks 2000, 2001, 2002, 2003,  
16 2004, 2005, 2006, 2007, 2008, 2009, 2010, 2011, 2012, 2015, 2016,  
17 2017, 2019, 2020, 2021, 2022, 2023, 2024 and 2025; and that part of  
18 Harris County tract 543100 included in blocks 1000, 1001, 1002,  
19 1003, 1004, 1005, 1006, 1007, 1008, 1009, 1010, 1011, 1012, 1013,  
20 1014, 1015, 1016, 1017, 1018, 1019, 1020, 1021, 1022, 1023, 1024,  
21 1025, 1026, 1027, 1028, 1029, 1030, 1031, 1032, 1033, 1034, 1035,  
22 1036, 1037, 1038, 1039, 1040, 1041, 1042, 1043, 1044, 1045, 1046,  
23 1047, 1048, 1049, 1050, 1051, 1052, 1053, 1062, 1063, 1065, 1066,  
24 1067, 1068, 1069, 1070, 1075, 1076, 1077, 1078, 1079, 1080, 1081,  
25 1082, 1085, 1086, 1087, 1088, 1089, 1090, 1091, 1092, 1093, 1094,  
26 1095, 1096, 1097, 1098, 1099, 1100, 1101, 1102, 1103, 1104, 1105 and  
27 1106; and that part of Harris County tract 554402 included in block

1 group 1 and blocks 2000, 2001, 2002, 2003, 2004, 2005, 2006, 2007,  
2 2008, 2009, 2010, 2011, 2012, 2013, 2014, 2015, 2016, 2017, 2018,  
3 2019, 2020, 2021, 2022, 2023, 2024, 2025, 2026, 2027, 2028, 2029,  
4 2030, 2031, 2032, 2033, 2034, 2035, 2036, 2037, 2038, 2039, 2040,  
5 2041, 2042, 2043, 2044, 2045, 2046, 2047, 2048, 2049, 2050, 2051,  
6 2052, 2053, 2054, 2055, 2056, 2057, 2058, 2059, 2060, 2061, 2062,  
7 2063, 2064, 2065, 2066, 2067, 2068, 2069, 2070, 2074, 2075, 2076,  
8 2077, 2078, 2079, 2080, 2081, 2082, 2083, 2084, 2085, 2086, 2087,  
9 2090, 2091, 2092 and 2093; and that part of Harris County tract  
10 554502 included in blocks 2011, 2012, 2013, 2014, 2015, 2016, 2017,  
11 2018, 2019, 2020, 2021, 2022, 2023, 2024, 3000, 3001, 3002, 3003,  
12 3004, 3005, 3006, 3007, 3008, 3009, 3010, 3011, 3012, 3013, 3014,  
13 3015, 3016, 3018, 3019, 3021 and 3024; and that part of Harris  
14 County tract 555501 included in blocks 1001, 1002, 1003, 1004,  
15 1005, 1006, 1007, 1008, 1009, 1010, 1011, 1012, 1013, 1014, 1015,  
16 1016, 1017, 1018, 1019, 1020, 1021, 1022, 1023, 1024, 1025, 1026,  
17 1027, 1036, 1037, 1038, 1039, 1040, 1041, 1042, 1043, 1044, 1045,  
18 1046, 1047, 1048, 1049, 1050, 1051, 1052, 1053, 1054, 1055, 1056,  
19 1057, 1058, 1059, 1060, 1061, 1062, 1063, 1064, 1065, 1068, 1069,  
20 1070, 1071, 1072, 1073, 1074, 1075, 1076, 1077, 1078, 1079, 1080,  
21 1081, 1082, 1083, 1084, 1085, 1086, 1087, 1088, 1089, 1090, 1091,  
22 1092, 1093, 1094, 1095, 1096, 1097, 1100, 2005, 2007, 2008, 2009,  
23 2010, 2011, 2012, 2013, 2014, 2015, 2016, 2017, 2018, 2019, 2020,  
24 2021, 2022, 2023, 2024, 2025, 2026, 2027, 2028, 2029, 2030, 2031,  
25 2032, 2033, 2034, 2036, 2037, 2038, 2039, 2040, 2041, 2042, 2043,  
26 2044, 2045, 2046, 2047, 2048, 2049, 2050, 2051, 2052, 2053 and 2054;  
27 and that part of Harris County tract 555502 included in blocks 1000,

1 1001, 1002, 1003, 1004, 1005, 1006, 1007, 1008, 1009, 1010, 1011,  
2 1012, 1013, 1014, 1015, 1016, 1017, 1018, 1019, 1020, 1021, 1022,  
3 1023, 1024, 1025, 1026, 1027, 1028, 1029, 1030, 1031, 1032, 1033,  
4 1034, 1035, 1036, 1038, 1039, 1040, 1041, 1042, 1043, 1044, 1045,  
5 1046, 1047, 1048, 1049, 1050, 1051, 1052, 1053, 1054, 1055, 1056,  
6 1057, 1058, 2000, 2001, 2002, 2003, 2004, 2005, 2006, 2007, 2008,  
7 2009, 2010, 2011, 2012, 2013, 2014, 2015, 2016, 2017, 2018, 2019,  
8 2020, 2021, 2022, 2023, 2024, 2025, 2026, 2027, 2028, 2029, 2030,  
9 2031, 2032, 2033, 2034, 2035, 2036, 2037, 2038, 2039, 2040, 2041,  
10 2042, 2043, 2044, 2045, 2046, 2047, 2048, 2049, 2050, 2051, 2052,  
11 2053, 2054, 2055, 2056, 2057, 2058, 2059, 2060, 2061, 2062, 2063,  
12 2064, 2065, 2066, 2067, 2068, 2069, 2070, 2071, 2072, 2073, 2074,  
13 2075, 2076, 2077, 2078, 2079, 2080, 2081, 2082, 2083, 2084, 2085,  
14 2086, 2087, 2091, 2092, 2093, 2094, 2095, 2096, 2097, 2098, 2099,  
15 2100, 2101, 2102, 2103, 2104, 2105, 2106, 2107, 2108, 2109, 2110,  
16 2111 and 2112; and Travis County tracts 000102, 001705, 001706,  
17 001707, 001714, 001716, 001722, 001745, 001753, 001754, 001755,  
18 001756, 001757, 001781, 001782, 001785, 001786, 001826, 001828,  
19 001829, 001832, 001835, 001840, 001841, 001845, 001846, 001847,  
20 001848, 001850, 001851, 001853, 001854, 001855, 001857, 001858,  
21 001859, 001860, 001861, 001862, 001863, 001864, 002209 and 002500;  
22 and that part of Travis County tract 000101 included in block 2009;  
23 and that part of Travis County tract 001602 included in block 1001;  
24 and that part of Travis County tract 001603 included in blocks 5001,  
25 5002, 5003, 5004, 5005, 5006, 5007, 5008, 5009, 5010, 5011, 5012,  
26 5013, 5014, 5015, 5016, 5017, 5018, 5019, 5020, 5021, 5022, 5023,  
27 5024 and 5029; and that part of Travis County tract 001604 included

1 in block group 2 and blocks 1000, 1001, 1002, 1003, 3000, 3001,  
2 3002, 3003, 3005, 3006, 3007, 3008, 3009, 3010, 3011, 3012, 3013,  
3 3014, 3015, 3016 and 3017; and that part of Travis County tract  
4 001718 included in block group 4; and that part of Travis County  
5 tract 001719 included in block groups 2 and 3 and blocks 1000, 1002,  
6 1003, 1004, 1005, 1006, 1007, 1008, 1009, 1010, 1011 and 1012; and  
7 that part of Travis County tract 001741 included in blocks 1000,  
8 1001, 1002, 1003, 1004, 1005, 1006, 1007, 1008, 1009, 1010, 1011,  
9 1012, 1013, 1014, 1015, 1016, 1017, 1018, 1019, 1020, 1021, 1022,  
10 1023, 1024, 1025, 1026, 1027, 1028, 1032, 1033, 1059, 1060, 1061,  
11 1062, 1063, 1064, 1065, 1066, 1068, 2000, 2001, 2002, 2003, 2004,  
12 2005, 2006, 2007, 2008, 2009, 2010, 2011, 2012, 2013, 2014, 2015,  
13 2016, 2017, 2018, 2019, 2020, 2021, 2022, 2023, 2024, 2025, 2026,  
14 2027, 2028, 2029, 2030, 2031, 2032 and 2034; and that part of Travis  
15 County tract 001751 included in block group 2; and that part of  
16 Travis County tract 001752 included in block group 2; and that part  
17 of Travis County tract 001760 included in blocks 1000, 1001, 1002,  
18 1015, 1016, 1017, 1018, 1019, 1020, 1046, 1047, 1048, 1049, 1050,  
19 1051, 1052, 1053, 1054, 1055, 1056, 1098, 2000, 2001, 2002, 2003,  
20 2004, 2005, 2006, 2007, 2008, 2009, 2027, 2059, 2062, 2063 and 2065;  
21 and that part of Travis County tract 001761 included in block group  
22 1 and blocks 2000, 2001, 2011, 2014, 2015, 2016, 2018, 2019, 2021,  
23 2022, 2023, 2024, 2025, 2026, 2027, 2028, 2029, 2030 and 2031; and  
24 that part of Travis County tract 001765 included in block group 1  
25 and blocks 2008, 2009, 2010, 2012, 2013, 2014, 2015, 2016, 2017,  
26 2018, 2019, 2020, 2021, 2022, 2023, 2024, 2025, 2026, 2027, 2028,  
27 2029, 2031, 2032, 2033, 2034, 2035, 2036, 2037, 2038, 2039, 2040,

1 2041, 2042, 2043, 2044, 2045, 2046, 2047, 2048, 2049, 2050, 2051,  
2 2052, 2053, 2054, 2055, 2056, 2057, 2058, 2059, 2060, 2061, 2062,  
3 2063, 2064, 2065, 2066, 2067, 2068, 2069, 2070, 2071, 2072, 2073,  
4 2074, 2075, 2076, 2077, 2078, 2079, 2080, 2081, 2082, 2083, 2084,  
5 2085, 2086, 2087, 2088, 2089, 2090, 2091, 2092, 2093, 2094, 2095,  
6 2096, 2097, 2098, 2099, 2100, 2101, 2102, 2105, 2106, 2107, 2108,  
7 2109, 2110, 2111, 2112, 2113, 2114, 2115, 2116, 2117, 2118, 2119,  
8 2120, 2121, 2122, 2123, 2124, 2125, 2126, 2127, 2128, 2129, 2130,  
9 2131, 2132, 2133, 2134, 2135, 2136, 2137, 2138, 2139, 2140, 2141,  
10 2142, 2143, 2144, 2145, 2146, 2147, 2148, 2149, 2150, 2151, 2152,  
11 2153, 2154, 2155, 2156, 2157, 2158, 2159, 2160, 2161, 2162, 2163,  
12 2164, 2165, 2166, 2167, 2168, 2169, 2170, 2171, 2172, 2175, 2176,  
13 2177, 2178, 2179 and 2180; and that part of Travis County tract  
14 001780 included in blocks 1082, 1083 and 2090; and that part of  
15 Travis County tract 001824 included in blocks 1000, 2007 and 2008;  
16 and that part of Travis County tract 001833 included in block 2017;  
17 and that part of Travis County tract 001839 included in block group  
18 2 and blocks 1000, 1001, 1002, 1003, 1004, 1005, 1006, 1007, 1008,  
19 1009, 1010, 1011, 1012, 1013, 1014, 1015, 1016, 1017, 1018, 1019,  
20 1020, 1021, 1022, 1023, 1024, 1025, 1026, 1027, 1028, 1029, 1030,  
21 1031, 1032, 1033, 1035, 1036, 1037, 1038, 1039, 1040, 1041, 1042,  
22 1043, 1044, 1045, 1046 and 1047; and that part of Travis County  
23 tract 001842 included in block group 2 and blocks 1000, 1001, 1002,  
24 1003, 1004, 1005, 1006, 1008, 1009, 1010, 1011, 1016, 1037, 1038 and  
25 1039; and that part of Travis County tract 001843 included in block  
26 group 2 and blocks 1010, 1011, 1012, 1013, 1014, 1015, 1016 and  
27 1017; and that part of Travis County tract 001844 included in block

1 group 1 and blocks 3000, 3002, 3003 and 3004; and that part of  
2 Travis County tract 001849 included in block groups 2, 3 and 4 and  
3 blocks 1000, 1001, 1002, 1003, 1004, 1005, 1006, 1007, 1008, 1009,  
4 1010, 1011, 1012, 1013, 1014, 1015, 1016, 1017, 1018, 1019, 1021 and  
5 1022; and that part of Travis County tract 001856 included in blocks  
6 1000, 1001, 1002, 1003, 1004, 1005, 1006, 1007, 1008, 1009, 1010,  
7 1011, 1012, 1013, 1014, 1015, 1016, 1017, 1018, 1019, 1020, 1021,  
8 1022, 1023, 1024, 1025, 1026, 1027, 1028, 1029, 1030, 1031, 1032,  
9 1033, 1034, 1035, 1036, 1037, 1038, 1039, 1040, 1041, 1042, 1043,  
10 1044, 1045, 1046, 1047, 1048, 1049, 1050, 1051, 1052, 1053, 1054,  
11 1055, 1056, 1057, 1058, 1059, 1060, 1061, 1062, 1063, 1064, 1065,  
12 1066, 1067, 1068, 1069, 1070, 1071, 1073, 1078, 2000, 2001, 2002,  
13 2003, 2004, 2018, 2019, 2056, 2057, 2067 and 2068; and that part of  
14 Travis County tract 001912 included in block group 2 and blocks  
15 1000, 1001, 1002, 1003, 1004, 1005, 1006, 1007, 1008, 1009, 1010,  
16 1011, 1012, 1013, 1014, 1021, 1022, 1023, 1024 and 1025; and that  
17 part of Travis County tract 001913 included in block group 2 and  
18 blocks 1000, 1001, 1002, 1003, 1004, 1005, 1006, 1007, 1008, 1009,  
19 1011, 1012, 1013, 1014, 1015, 1021, 1022, 1023, 1024 and 1026; and  
20 that part of Travis County tract 002202 included in blocks 3001,  
21 3002, 3003 and 3004; and that part of Travis County tract 002207  
22 included in blocks 1000, 1001, 1002, 1003, 1004, 1028, 1051 and  
23 1052; and that part of Travis County tract 002210 included in block  
24 group 2 and blocks 1000, 1001, 1002, 1003, 1004, 1005, 1006, 1007,  
25 1008, 1009, 1010, 1011, 1012, 1013, 1014, 1015, 1016, 1017, 1018,  
26 1019, 1020, 1021, 1022, 1023, 1024, 1025, 1026, 1027, 1028, 1029,  
27 1030, 1031, 1032, 1033, 1034, 1035, 1036, 1037, 1038, 1039, 1040,

1 1041, 1042, 1043, 1044, 1045, 1046, 1047, 1048, 1049, 1050, 1051,  
2 1052, 1053, 1054, 1055, 1056, 1057, 1058, 1059, 1060, 1061, 1062,  
3 1063, 1064, 1065, 1067, 1068, 1069 and 1070; and that part of Travis  
4 County tract 002211 included in block 1017; and that part of Travis  
5 County tract 002212 included in blocks 1000, 1001, 1002, 1003,  
6 1004, 1005, 1006, 1007, 1008, 1009, 1010, 1011, 1012, 1013, 1014,  
7 1015, 1016, 1017, 1018, 1019, 1020, 1021, 1022, 1023, 1024, 1025,  
8 1026, 1027, 1029, 1030, 1031, 1032, 1033, 1034, 1035, 1036, 1037,  
9 1038, 1039, 1040, 1041, 1042, 1044, 1045, 1046, 1047, 1048, 1049,  
10 1050, 1051, 1052, 1053, 1054, 1055, 1056, 1057, 1058, 1059, 1060,  
11 1061, 1062, 1063, 1064, 1065, 1066, 1067, 1068, 1069, 1070, 1071,  
12 1072, 1073 and 1074; and Waller County tracts 680400 and 680600; and  
13 that part of Waller County tract 680200 included in blocks 1006,  
14 1007, 1008, 1009, 1029, 1030, 1031, 1032 and 1092; and that part of  
15 Waller County tract 680300 included in block groups 1, 2 and 5 and  
16 blocks 3000, 3001, 3002, 3003, 3004, 3005, 3006, 3007, 3008, 3009,  
17 3010, 3011, 3012, 3013, 3014, 3015, 3016, 3017, 3018, 3019, 3020,  
18 3021, 3022, 3023, 3024, 3025, 3026, 3027, 3028, 3029, 3030, 3031,  
19 3032, 3033, 3034, 3035, 3036, 3037, 3038, 3039, 3040, 3041, 3042,  
20 3043, 3044, 3045, 3046, 3047, 3048, 3049, 3050, 3051, 3052, 3053,  
21 3054, 3055, 3056, 3057, 3058, 3059, 3060, 3061, 3062, 3063, 3064,  
22 3065, 3066, 3067, 3068, 3069, 3070, 3071, 3072, 3073, 3074, 3075,  
23 3076, 3077, 3078, 3079, 3080, 3081, 3082, 3083, 3084, 3085, 3086,  
24 3087, 3088, 3089, 3090, 3091, 3092, 3093, 3094, 3095, 3096, 3097,  
25 3098, 3099, 3100, 3101, 3102, 3103, 3104, 3105, 3106, 3107, 3108,  
26 3109, 3110, 3111, 3112, 3113, 3114, 3115, 3116, 3117, 3118, 3119,  
27 3120, 3121, 3122, 3123, 3124, 3125, 3126, 3127, 3128, 3129, 3130,

1 3131, 3132, 3133, 3134, 3135, 3136, 3137, 3138, 3139, 3140, 3141,  
2 3142, 3143, 3144, 3145, 3146, 3147, 3148, 3149, 3150, 3151, 3152,  
3 3153, 3154, 3155, 3156, 3157, 3158, 3168, 3169, 3170, 3171, 3175,  
4 4000, 4001, 4002, 4003, 4004, 4005, 4006, 4007, 4008, 4009, 4010,  
5 4011, 4012, 4013, 4014, 4015, 4016, 4017, 4018, 4019, 4020, 4021,  
6 4022, 4023, 4024, 4025, 4026, 4027, 4028, 4029, 4030, 4031, 4032,  
7 4033, 4036, 4038, 4039, 4040, 4078, 4079, 4080 and 4084; and that  
8 part of Waller County tract 680500 included in block groups 1, 2, 3  
9 and 4 and blocks 5000, 5001, 5002, 5004, 5006, 5007, 5008, 5009,  
10 5010, 5011, 5012, 5013, 5014, 5015, 5016, 5017, 5018, 5019, 5020,  
11 5021, 5022, 5023, 5024, 5025, 5026, 5027, 5028, 5029, 5030, 5031,  
12 5032, 5033, 5034, 5035, 5036, 5037, 5038, 5039, 5040, 5041, 5042,  
13 5043, 5044, 5045, 5046, 5047, 5048, 5049, 5050, 5051, 5052, 5053,  
14 5054, 5055 and 5056; and Williamson County tracts 020302, 020311,  
15 020312, 020313, 020314, 020315, 020316, 020317, 020318, 020319,  
16 020320, 020321, 020322, 020323, 020324, 020325, 020326, 020327,  
17 020328, 020403, 020404, 020405, 020406, 020408, 020409, 020410,  
18 020411, 020506, 020507, 020508, 020509 and 020510; and that part of  
19 Williamson County tract 020301 included in blocks 3002, 3072, 3073,  
20 3074, 3075, 3078, 3080, 3081, 3082, 3083, 3084, 3085, 3090, 3091,  
21 3093, 3094, 3095, 3096, 3097 and 3103; and that part of Williamson  
22 County tract 020310 included in block group 1 and blocks 2013, 2014,  
23 2015, 2016, 2017, 2018, 2019, 2020, 2021, 2022, 2023, 2024, 2025,  
24 2026, 2027, 2028, 2029 and 2031; and that part of Williamson County  
25 tract 020503 included in block groups 1 and 2 and blocks 3000, 3001,  
26 3002, 3003, 3004, 3005, 3006, 3007, 3008, 3009, 3011, 3012, 3013,  
27 3014, 3015, 3016, 3017, 3018, 3019, 3020, 3021, 3022, 3023, 3024 and

1 3025; and that part of Williamson County tract 020504 included in  
2 block group 4 and blocks 1001, 1002, 1004, 1005, 1006, 1007, 1008,  
3 1009, 1010, 1011, 1012, 1013, 1014, 1015, 1016, 1017, 1018, 1019,  
4 1020, 2001, 2002, 2003, 2004, 2005, 2006, 2007, 2008, 2009, 2010,  
5 2011, 2012, 2013, 2014, 2015, 3000, 3001, 3002, 3003, 3004, 3005,  
6 3006, 3007, 3008, 3011, 3012, 3013, 3014, 3015, 3016, 3017, 3018,  
7 3019, 3020, 3021, 3022, 3023, 3024, 3025, 3026, 3027, 3028, 3029,  
8 3030, 3031, 3032, 3033, 3034, 3035, 3036, 3037, 3038, 3039, 3040,  
9 3041, 3042, 3043, 3044, 3045 and 3046; and that part of Williamson  
10 County tract 020505 included in block group 2 and blocks 1000, 1001,  
11 1002, 1003, 1004, 1005, 1006, 1007, 1008, 1009, 1010, 1011, 1012,  
12 1013, 1014, 1015, 1016, 1017, 1018, 1019, 1020, 1021, 1022, 1023,  
13 1024, 1026, 1027, 1028 and 1029; and that part of Williamson County  
14 tract 020602 included in blocks 2024, 2025, 2026, 2027 and 2028; and  
15 that part of Williamson County tract 020701 included in block 1079;  
16 and that part of Williamson County tract 020703 included in blocks  
17 3015, 3016, 3019, 3020, 3021, 3022 and 3023.

18         DISTRICT 11. District 11 is composed of Andrews, Brown,  
19 Callahan, Coke, Coleman, Comanche, Concho, Dawson, Eastland,  
20 Ector, Erath, Glasscock, Hood, Irion, Kimble, McCulloch, Martin,  
21 Menard, Midland, Mills, Mitchell, Palo Pinto, Runnels, San Saba,  
22 Shackelford, Stephens, Sterling and Tom Green Counties.

23         DISTRICT 12. District 12 is composed of Parker County; and  
24 Tarrant County tracts 100101, 100102, 100601, 100602, 102000,  
25 102100, 102201, 102202, 102301, 102302, 102401, 102402, 102500,  
26 102601, 102602, 102700, 102800, 104201, 104900, 105006, 105007,  
27 105008, 105201, 105203, 105204, 105205, 105403, 105404, 105405,

1 105406, 105505, 105507, 105508, 105513, 105514, 106600, 106700,  
2 110101, 110102, 110202, 110203, 110204, 110301, 110302, 110401,  
3 110500, 110600, 110701, 110703, 110704, 110805, 110806, 110807,  
4 110808, 110809, 110901, 110903, 110905, 110906, 110907, 111008,  
5 111010, 111013, 111015, 111016, 111018, 111203, 111204, 111405,  
6 111506, 111526, 111529, 111531, 111532, 111545, 111546, 113206,  
7 113810, 113811, 114003, 114005, 114006, 114007, 114008, 114102,  
8 114104, 114203, 114204, 114205, 114206, 114207, 121608, 121609,  
9 121610, 121611, 122500, 122600 and 123000; and that part of Tarrant  
10 County tract 100201 included in blocks 1000, 1001, 1014 and 1015;  
11 and that part of Tarrant County tract 100202 included in blocks  
12 2051, 2052 and 2053; and that part of Tarrant County tract 100501  
13 included in blocks 5032, 5034, 5035, 5036, 5037, 5038, 5039, 5040,  
14 5041, 5042, 5045 and 5050; and that part of Tarrant County tract  
15 100502 included in block group 5; and that part of Tarrant County  
16 tract 100700 included in block groups 2, 3, 4 and 5 and blocks 1000,  
17 1001, 1002, 1003, 1004, 1005, 1006, 1007, 1008, 1009, 1010, 1013,  
18 1015, 1016, 1017, 1018, 1019, 1020, 1021, 1022, 1023, 1024, 1026,  
19 1027 and 1028; and that part of Tarrant County tract 101201 included  
20 in blocks 1000, 1001, 1002, 1003, 1004, 1005, 1006, 1007, 1008,  
21 1009, 1010, 1011, 1012, 1013, 1014, 1015, 1016, 1017, 1018, 1019,  
22 1020, 1021, 1022, 1023, 1024, 1025, 1026, 1027, 1028, 1029, 1030,  
23 1031, 1032, 1033, 1034, 1035, 1036, 1037, 1038, 1039, 1040, 1041,  
24 1042, 1043, 1044, 1045, 1046, 1047, 1048, 1049, 1050, 1051, 1052,  
25 1053, 1054, 1055, 1056, 1057, 1058, 1059, 1060, 1061, 1062, 1063,  
26 1064, 1065, 1066, 1067, 1068, 1069, 1070, 1071, 1072, 1073, 1074,  
27 1075, 1076, 1077, 1078, 1079, 1080, 1081, 1082, 1083, 1084, 1085,

1 1086, 1087, 1088, 1089, 1090, 1091, 1092, 1093, 1094, 1095, 1096,  
2 1097, 1107, 1108 and 1113; and that part of Tarrant County tract  
3 101202 included in block group 2 and blocks 3000, 3001, 3002, 3003,  
4 3004, 3005, 3006, 3007, 3008, 3009, 3010, 3011, 3012, 3013, 3014,  
5 3015 and 3063; and that part of Tarrant County tract 101302 included  
6 in block 3024; and that part of Tarrant County tract 104202 included  
7 in block groups 1 and 3 and blocks 2000, 2001, 2002, 2003, 2004,  
8 2005, 2006, 2007, 2008, 2009, 2010, 2013, 2014, 2015, 2016, 2017,  
9 2018, 2019, 2020, 4000, 4001, 4002, 4003, 4004, 4005, 4006, 4007,  
10 4008, 4009, 4010, 4011, 4012, 4013, 4014, 4015, 4016 and 4017; and  
11 that part of Tarrant County tract 104300 included in block groups 2,  
12 4 and 6 and blocks 1000, 1001, 1002, 1003, 1004, 1005, 1006, 1007,  
13 1008, 1009, 1010, 1011, 1012, 1013, 1014, 1015, 1016, 1017, 1018,  
14 1019, 1021, 1022, 1023, 1024, 1025, 1026, 1027, 1028, 1029, 1030,  
15 1031, 1032, 1033, 1034, 3000, 3001, 3002, 3003, 3004, 3005, 3006,  
16 3007, 3008, 3009, 3010, 3011, 3012, 3014, 3015, 3016, 3017, 3018,  
17 3019, 3020, 5002, 5003, 5004, 5005, 5006, 5007, 5008, 5009, 5010 and  
18 5013; and that part of Tarrant County tract 105503 included in block  
19 groups 5 and 6 and blocks 4004, 4006, 4007 and 4008; and that part of  
20 Tarrant County tract 105510 included in blocks 1010, 1011, 1012,  
21 1013, 1014, 1045, 1050, 1051 and 1058; and that part of Tarrant  
22 County tract 106004 included in block 2043; and that part of Tarrant  
23 County tract 106400 included in blocks 1022, 1023, 2011, 2012, 2016  
24 and 2017; and that part of Tarrant County tract 110402 included in  
25 block group 5; and that part of Tarrant County tract 111005 included  
26 in blocks 4041, 4042, 4043, 4044, 4045, 4046, 4047, 4048, 4049, 4050  
27 and 4051; and that part of Tarrant County tract 111011 included in

1 blocks 2014, 2015, 2017, 2018, 2019, 2022, 2023, 2024, 2025, 2026,  
2 2027, 2028, 2029, 2030, 2031, 2032, 2033, 2034, 2035, 2036, 2037,  
3 2038, 2039, 2040, 2041, 2042, 2043, 2044, 2045, 2046, 2047, 2048,  
4 2049, 2050, 2051, 2052, 2053, 2054, 2055, 2057, 2058, 2059, 2060,  
5 2061, 2062, 2063, 2065, 2066, 2067, 2068 and 2069; and that part of  
6 Tarrant County tract 111017 included in block group 2 and blocks  
7 1000, 1001, 1002, 1003, 1004, 1005, 1006, 1007, 1008, 1009, 1010,  
8 1011, 1012, 1013, 1014, 1015, 1016, 1017, 1018, 1019, 1020, 1021,  
9 1022, 1023, 1024, 1025, 1026, 1027, 1028, 1029, 1030, 1031, 1032,  
10 1033, 1035, 1036, 1037, 1038, 1039, 1040, 1041, 1042, 1043, 1044,  
11 1045, 1046 and 1047; and that part of Tarrant County tract 111102  
12 included in blocks 1000, 1001, 1002, 1003, 1004, 1005, 1006 and  
13 1007; and that part of Tarrant County tract 111301 included in block  
14 group 2 and blocks 1003, 1004, 1005, 1006, 1007, 1008, 1009, 1010,  
15 1013, 1015, 1016, 1017, 1018, 1019, 1020, 1021, 1022, 1023, 1024,  
16 1025, 1026, 1027, 1029, 3002, 3003, 3004, 3005, 3006, 3007, 3008,  
17 3009, 3010, 3011, 3012, 3013, 3014, 3015, 3016, 3017, 3018, 3019,  
18 3020, 3021, 3022, 3023, 3024, 3025, 3026, 3027, 3028, 3029, 3030,  
19 3031, 3032, 3033, 3034, 3035, 3036, 3037, 3038, 3039, 3040, 3041,  
20 3042, 3043, 3044, 3045 and 3046; and that part of Tarrant County  
21 tract 111404 included in block groups 1, 3 and 4 and blocks 2000,  
22 2001, 2003, 2004, 2005, 2006, 2007, 2008, 2009, 2010, 2011, 2012,  
23 2013, 2014, 2015, 2016, 2017, 2018, 2019, 2020, 2021, 2022, 2023,  
24 2024, 2025, 2026, 2027, 2028, 2029, 2030, 2031, 2032, 2033, 2034,  
25 2035, 2036, 2037, 2038, 2039, 2040, 2043, 2044, 2045, 2046, 2047,  
26 2048 and 2049; and that part of Tarrant County tract 111408 included  
27 in blocks 1046, 1049, 1050, 2002, 2003, 2004, 2005, 2006, 2008,

1 2009, 2010 and 2011; and that part of Tarrant County tract 111505  
2 included in block group 2 and blocks 1007, 1008, 1009, 1010, 1011,  
3 1012, 1013, 1014, 1015, 1016, 1017, 1018, 1019, 1020, 1026, 1027,  
4 1028, 1029, 1030, 1031, 1032, 1033, 1034 and 1035; and that part of  
5 Tarrant County tract 111516 included in blocks 2012, 2013 and 2034;  
6 and that part of Tarrant County tract 111524 included in blocks 5000  
7 and 5001; and that part of Tarrant County tract 111525 included in  
8 blocks 1042, 1043, 1044, 1050 and 1051; and that part of Tarrant  
9 County tract 111530 included in block groups 1 and 3 and blocks  
10 2000, 2001, 2002, 2003, 2004, 2005, 2006, 2007, 2008, 2009, 2010,  
11 2011, 2012, 2013, 2014, 2015, 2016, 2017, 2018, 2019, 2020, 2021,  
12 2022, 2023, 2024, 2025, 2026, 2027, 2028, 2029, 2030, 2031, 2032,  
13 2033, 2040, 2041, 2042, 2043 and 2045; and that part of Tarrant  
14 County tract 111533 included in blocks 2000, 2001, 2002, 2003,  
15 2004, 2005, 2006, 2007, 2008, 2009, 2010, 2011, 2012, 2013, 2014,  
16 2015, 2016, 2017, 2018, 2019, 2020, 2021, 2022, 2023, 2024, 2025,  
17 2026, 2027, 2029, 2030, 2031, 2032, 2033, 2034, 2035 and 2036; and  
18 that part of Tarrant County tract 111534 included in block groups 2  
19 and 3; and that part of Tarrant County tract 111552 included in  
20 block groups 2 and 3 and blocks 1000, 1001, 1002, 1003, 1004, 1005,  
21 1006, 1007, 1008, 1011, 1012, 1013, 1014 and 1015; and that part of  
22 Tarrant County tract 111553 included in block group 2 and blocks  
23 1000, 1001, 1002, 1004, 1005, 1006, 1007, 1008, 1009, 1010, 1011,  
24 1012, 1013, 1014, 1015, 1016, 3003, 3007, 3008, 3009, 3010, 3011 and  
25 3012; and that part of Tarrant County tract 113212 included in block  
26 groups 1 and 2; and that part of Tarrant County tract 113301  
27 included in blocks 4022, 4033, 4034, 4035, 4036, 4037, 4038 and

1 4039; and that part of Tarrant County tract 113302 included in  
2 blocks 3008, 3026 and 3027; and that part of Tarrant County tract  
3 113809 included in block groups 2, 3 and 4; and that part of Tarrant  
4 County tract 113916 included in blocks 2000, 2001 and 3021; and that  
5 part of Tarrant County tract 113917 included in block groups 1 and 2  
6 and blocks 3009, 3010, 3013, 3014, 3015, 3016, 4015, 4016, 4019,  
7 4020, 4021, 4022, 4023, 4028, 4029, 4030, 4031, 4032, 4033 and 4034;  
8 and that part of Tarrant County tract 113918 included in block group  
9 1 and blocks 3010, 3011, 3012 and 3013; and that part of Tarrant  
10 County tract 113926 included in block group 4 and blocks 1002, 1003,  
11 1004, 1005, 1006, 1007, 1008, 1009, 1010, 1011, 1012, 1013, 1014,  
12 1015, 1016, 1017, 1018, 1019, 1020, 1021, 1022, 1023, 1024, 1025,  
13 1026, 1027, 1028, 1029, 1030, 1031, 1032, 1033, 1034, 1035, 1036,  
14 1037, 1038, 1039, 1044, 1045, 1046, 1047, 1048, 1049, 1050, 1051,  
15 1052, 2001, 2002, 2003, 2006, 2007, 2008, 2009, 2010, 2012, 2013,  
16 2016, 2018, 5020, 5021, 5022, 5023, 5024, 5025, 5026, 5027, 5028,  
17 5029, 5030, 5031, 5032, 5033, 5034, 5035, 5036, 5037, 5038, 5039,  
18 5040, 5052, 5053, 5054, 5055, 5063, 5064, 5065, 5066, 5067, 5068,  
19 5069, 5070, 5071, 5072, 5073, 5074, 5075, 5076, 5077, 5078, 5079,  
20 5080, 5081, 5082, 5083, 5084, 5085, 5086, 5087, 5088, 5089, 5090,  
21 5091, 5092, 5093, 5094, 5095, 5096, 5097, 5098, 5099, 5100, 5101,  
22 5102, 5103, 5104, 5105, 5106, 5107, 5108, 5109, 5110 and 5111; and  
23 that part of Tarrant County tract 114103 included in block groups 1,  
24 2, 4, 6 and 7 and blocks 3025, 3026, 3029, 5036, 5037, 5038, 5039,  
25 5049, 5050, 5055, 5056, 5057, 5058, 5059, 8008, 8009, 8012, 8013,  
26 8014, 8015, 8016, 8022, 8023, 8024, 8028, 8029, 8030, 8031, 8032,  
27 8033, 8034, 8035, 8036, 8037, 8038, 8039, 8040, 8041, 8042, 8043,

1 8044, 8045, 8046, 8047, 8050, 8051, 8052 and 8053; and that part of  
2 Tarrant County tract 121606 included in block groups 2 and 3 and  
3 blocks 1004, 1005, 1006, 1007, 1008, 1009, 1010, 1018, 1019, 1020,  
4 1021, 1022, 1025, 1026, 1027, 1028, 1029, 1030, 1031, 1032, 1033,  
5 1034, 1035, 1036, 1037, 1038, 1039, 1040, 1041, 1042, 1043, 1044,  
6 1045, 1046, 1047, 1048, 1049, 1050, 1051, 1052, 1053, 1054, 1055,  
7 1056, 1057, 1058, 1059, 1060, 1061, 1062, 1063, 1064, 1065, 1066,  
8 1067, 1068, 1069, 1070, 1071, 1072, 1073, 1074, 1075, 1076, 1077,  
9 1078, 1079, 1080, 1081, 1082, 1083, 1084, 1085, 1086, 1087, 1088,  
10 1089, 1090, 1091, 1092, 1093, 1094, 1095, 1097, 1098 and 1099; and  
11 that part of Tarrant County tract 122700 included in block group 2  
12 and blocks 3000, 3001, 3002, 3003, 3004, 3005, 3006, 3007, 3008,  
13 3009, 3010, 3011, 3012, 3013, 3014, 3015, 3016, 3017, 3018, 3019,  
14 3020, 3021, 3022 and 3027; and that part of Tarrant County tract  
15 123100 included in block 1040; and that part of Tarrant County tract  
16 123200 included in blocks 1000, 1001, 1071, 1072, 1073, 1074, 1075,  
17 1079, 1080, 1144, 1168, 1173, 1174, 1175, 1200, 1202, 1203, 1204,  
18 1205, 1207, 1267, 2000, 2001, 2002, 2003, 2004 and 2005; and that  
19 part of Tarrant County tract 123300 included in block group 1 and  
20 blocks 2001, 2002, 2003, 2004, 2005, 2006, 2007, 2008, 2009, 2010,  
21 2011, 2012, 2013, 2014, 2015, 2016, 2017, 2018, 2019, 2020, 2021,  
22 2022, 2023, 2024, 2025, 2026, 2027, 2028, 2029, 2030, 2031, 2032,  
23 2033, 2034, 2035, 2036, 2037, 2038, 2039, 2040, 2041, 2042, 2043,  
24 2044, 2045, 2046, 2047, 2048, 2049, 2050, 2051, 2052, 2053, 2054,  
25 2055, 2056, 2057, 2058, 2059, 2060, 2061, 2062, 2063, 2064, 2065,  
26 2066, 2067, 2068, 2069, 2070, 2071, 2072, 2073, 2074, 2075, 2076,  
27 2077, 2078, 2079, 2080, 2081, 2082, 2083, 2084, 2085, 2086, 2087,

1 2088, 2089, 2090, 2091, 2092, 2093, 2094, 2095, 2096, 2097, 2098,  
2 2099, 2100, 2101, 2102, 2103, 2104, 2105, 2106, 2107, 2108, 2109,  
3 2110, 2111, 2112, 2113, 2114, 2115, 2116, 2117, 2118, 2119, 2120,  
4 2121, 2122, 2123, 2124, 2125, 2126, 2127, 2128, 2129, 2130, 2131,  
5 2132, 2133, 2134, 2135, 2136, 2137, 2138, 2139, 2140, 2141, 2142,  
6 2143, 2144, 2145, 2146, 2147, 2148, 2149, 2150, 2151, 2152, 2153,  
7 2154, 2155, 2156, 2157, 2158, 2159, 2160, 2161, 2162, 2163, 2164,  
8 2165, 2166, 2167, 2168, 2169, 2170, 2171, 2172, 2173, 2174, 2175,  
9 2176, 2177, 2178, 2179, 2180, 2181, 2182, 2183, 2184, 2185, 2186,  
10 2187, 2188, 2189, 2190, 2191, 2192, 2193, 2194, 2195, 2196, 2197,  
11 2198, 2199, 2200, 2201 and 2202; and that part of Tarrant County  
12 tract 123400 included in block group 2; and that part of Tarrant  
13 County tract 123500 included in blocks 1019 and 1020; and that part  
14 of Tarrant County tract 123600 included in block group 1.

15         DISTRICT 13. District 13 is composed of Archer, Armstrong,  
16 Baylor, Briscoe, Carson, Childress, Clay, Collingsworth, Cooke,  
17 Cottle, Dallam, Deaf Smith, Donley, Foard, Gray, Hall, Hansford,  
18 Hardeman, Hartley, Hemphill, Hutchinson, Jack, Knox, Lipscomb,  
19 Montague, Moore, Motley, Ochiltree, Oldham, Potter, Randall,  
20 Roberts, Sherman, Swisher, Wheeler, Wichita and Wilbarger  
21 Counties; and Wise County tracts 150101, 150200, 150300, 150401 and  
22 150500; and that part of Wise County tract 150102 included in block  
23 groups 2 and 3 and blocks 1000, 1001, 1002, 1003, 1004, 1005, 1006,  
24 1007, 1008, 1009, 1010, 1011, 1012, 1013, 1014, 1015, 1016, 1017,  
25 1018, 1019, 1020, 1021, 1022, 1023, 1024, 1025, 1026, 1027, 1028,  
26 1029, 1030, 1031, 1032, 1033, 1034, 1035, 1036, 1037, 1038, 1039,  
27 1040, 1041, 1042, 1043, 1044, 1045, 1046, 1047, 1048, 1049, 1050,

1 1051, 1052, 1053, 1054, 1055, 1056, 1058, 1065, 1066, 1067, 4000,  
2 4001, 4002, 4003, 4004, 4005, 4006, 4007, 4008, 4009, 4010, 4011,  
3 4012, 4013, 4014, 4015, 4016, 4017, 4018, 4019, 4020, 4021, 4022,  
4 4023, 4024, 4025, 4026, 4027, 4028, 4029, 4030, 4031, 4032, 4033,  
5 4034, 4035, 4036, 4037, 4038, 4039, 4040, 4041, 4042, 4043, 4044,  
6 4045, 4046, 4047, 4048, 4049, 4050, 4051, 4052, 4053, 4054, 4055,  
7 4056, 4057, 4058, 4059, 4060, 4061, 4062, 4063, 4064, 4065, 4066,  
8 4067, 4068, 4069, 4070, 4071, 4072, 4073, 4074, 4075, 4076, 4077,  
9 4078, 4079, 4080, 4081, 4082, 4083, 4084, 4085, 4086, 4087, 4088,  
10 4089, 4094, 4096, 4098, 4099 and 4100; and that part of Wise County  
11 tract 150402 included in block groups 2 and 3 and blocks 1000, 1001,  
12 1002, 1003, 1004, 1005, 1006, 1007, 1008, 1009, 1010, 1011, 1012,  
13 1013, 1014, 1015, 1016, 1017, 1018, 1019, 1020, 1021, 1022, 1023,  
14 1024, 1025, 1026, 1027, 1028, 1029, 1030, 1031, 1032, 1033, 1034,  
15 1035, 1036, 1037, 1038, 1039, 1040, 1041, 1042, 1043, 1044, 1045,  
16 1046, 1047, 1048, 1049, 1050, 1051, 1052, 1053, 1054, 1055, 1056,  
17 1057, 1058, 1059, 1060, 1061, 1062, 1063, 1064, 1065, 1066, 1067,  
18 1068, 1069, 1070, 1071, 1072, 1073, 1074, 1075, 1076, 1078, 1080,  
19 1081, 1082, 1083, 1084, 1085, 1087, 1088, 1090, 1091, 1092, 1093,  
20 1094, 1095, 1096, 1097, 1098, 1099, 1100, 1101, 1102, 1103, 1104,  
21 1105, 1106, 1107, 1108, 1109, 1110, 1111, 1112, 1113, 1114, 1115,  
22 1116, 1117, 1118, 1119, 1120, 1121, 1122, 1123, 1124, 1125, 1126,  
23 1127, 1128, 1129, 1130, 1131, 1132, 1133, 1134, 1135, 1136, 1137,  
24 1138, 1139, 1140, 1141, 1142, 1143, 1144, 1145, 1146, 1147, 1148,  
25 1149, 1150, 1151, 1152, 1153, 1154, 1155, 1156, 1157, 1158, 1159,  
26 1160, 1161, 1162, 1163, 1164, 1165, 1166, 1167, 1168, 1169, 1170,  
27 1171, 1172, 1173, 1174, 1175, 1176, 1177, 1178, 1179, 1180, 1181,

1 1182, 1183, 1184, 1185, 1186 and 1188; and that part of Wise County  
2 tract 150403 included in block group 1 and blocks 2000, 2001, 2002,  
3 2003, 2004, 2005, 2006, 2007, 2008, 2009, 2010, 2011, 2012, 2013,  
4 2014, 2015, 2016, 2017, 2018, 2019, 2020, 2021, 2022, 2023, 2024,  
5 2025, 2026, 2027, 2028, 2029, 2030, 2031, 2032, 2033, 2034, 2035,  
6 2036, 2037, 2038, 2039, 2040, 2041, 2042, 2047, 2048, 2049, 2050,  
7 2051, 2052, 2055, 2056, 2057, 2058, 2059, 2060, 2061, 2062, 2063 and  
8 2064; and that part of Wise County tract 150601 included in blocks  
9 3029 and 3030; and that part of Wise County tract 150602 included in  
10 blocks 1000, 1001, 1002, 1003, 1004, 1005, 1006, 1007, 1010, 1011,  
11 1012, 1013, 1014, 1017, 1018, 1143, 1146, 3002, 3003, 3005, 3006,  
12 3007, 3008, 3009, 3010, 3011, 3012, 3013, 3014, 3015, 3016, 3017,  
13 3018, 3019, 3020, 3021, 3022, 3023, 3032, 3036, 3037 and 3038.

14 DISTRICT 14. District 14 is composed of Galveston and  
15 Jefferson Counties; and Brazoria County tracts 661100, 661601,  
16 661700, 662100, 662200, 662300, 662400, 662500, 662600, 662700,  
17 662800, 662900, 663000, 663100, 663200, 663300, 663400, 663500,  
18 663600, 663700, 663800, 663900, 664000, 664100, 664200, 664300,  
19 664400, 664501 and 990000; and that part of Brazoria County tract  
20 660200 included in blocks 1055, 1056, 1057, 1060, 1061, 1062, 1063,  
21 1064 and 1066; and that part of Brazoria County tract 660900  
22 included in blocks 3007, 3008, 3009, 3010, 3011, 3012, 3013, 3014,  
23 3015, 3016, 3021, 3106, 3107, 3117, 3118, 3119 and 3120; and that  
24 part of Brazoria County tract 661000 included in blocks 2017, 2018,  
25 2039, 2041, 2042, 2043, 2044, 3000, 3001, 3002, 3003, 3004, 3005,  
26 3006, 3007, 3008, 3009, 3010, 3011, 3014, 3023, 3025, 3029, 3030,  
27 3031, 3032, 3033, 3034, 3035, 3036, 3037, 3038, 3039, 3040, 3041,

1 3042, 3043, 3044, 3045, 3046, 3047, 3048, 3049, 3050, 3051, 3052,  
2 3053, 3054, 3059, 3060, 3061, 3062, 3063, 3064, 3065, 3066, 3067,  
3 3069, 3070, 3071, 3072 and 3073; and that part of Brazoria County  
4 tract 661200 included in block groups 1 and 2 and blocks 3000, 3001,  
5 3002, 3003, 3004, 3005, 3006, 3007, 3008, 3009, 3010, 3011, 3012,  
6 3013 and 3014; and that part of Brazoria County tract 661300  
7 included in blocks 1000, 1001, 1002, 1007, 1008, 1009, 1010, 1011,  
8 1012, 1013, 1014, 1015, 1016, 1017, 1018, 1019, 1020, 1021, 1022,  
9 1023, 1024, 1025, 1026, 1027, 1028, 1029, 1030, 1031, 1032, 1033,  
10 1034, 1035, 1036, 1037, 1038, 1039, 1041, 1042, 2000, 2001, 2002,  
11 2003, 2004, 2005, 2006, 2007, 2008, 2009, 2010, 2011, 2012, 2013,  
12 2014, 2015, 2016, 2017, 2018, 2019, 2020, 2021, 2022, 2023, 2024,  
13 2025, 2026, 2027, 2028, 2029, 2030, 2037, 2038, 3000, 3001, 3002,  
14 3012, 3013, 3014, 3015, 3016, 3017, 3018, 3019, 3020, 3021, 3022,  
15 3034, 3035, 3036, 3037, 3042, 3043, 3044, 3045 and 3046; and that  
16 part of Brazoria County tract 661400 included in blocks 1000, 1001,  
17 3000, 3001, 3002, 3012, 3013, 3014, 3015, 3016, 3025, 3026, 3027,  
18 3031, 3032, 3033, 4000, 4001, 4010, 4011 and 4012; and that part of  
19 Brazoria County tract 661501 included in blocks 3000, 3001, 3002,  
20 3005, 3006, 3007, 3008, 3010, 3011, 3012, 3022, 3024, 3025, 3026,  
21 3027, 3028, 3029, 3030, 3033, 3034, 3035 and 3038; and that part of  
22 Brazoria County tract 661502 included in blocks 1017, 1019, 1020,  
23 1021, 1022, 1024, 1025, 1027, 1028, 1029, 1030, 1031, 1032, 1033,  
24 1034, 1035, 1036, 1037, 1042, 1043, 2003, 2005, 2006, 2007, 2008 and  
25 2009; and that part of Brazoria County tract 661602 included in  
26 block group 1 and blocks 2006, 2007, 2008, 2009, 2010, 2011, 2012,  
27 2013, 2014, 2015, 2016, 2017, 2018, 2019, 2020, 2021, 2022, 2024,

1 2025, 2026, 2027, 2028 and 2029; and that part of Brazoria County  
2 tract 661900 included in blocks 2020, 2021, 2022, 2112, 2127, 2128,  
3 2129, 2130, 2131, 2132, 2133, 2134, 2135, 2137, 2138, 2139, 2140,  
4 2141, 2142, 2143, 2144, 2145, 2146, 2148, 2149, 2150, 2151, 2152,  
5 2153, 2154, 2155, 2156, 2157, 2158, 2159, 2160, 2161, 2162, 2163,  
6 2164, 2165, 2166, 2167, 2168, 2169, 2170, 2171, 2172, 2173, 2174,  
7 2175, 2176, 2177, 2178, 2179, 2180, 2181, 2182, 2183, 2184, 2185,  
8 2186, 2187, 2188, 2189, 2190, 2191, 2192, 2193, 2194, 2195, 2196,  
9 2197, 2198, 2199, 2200, 2201, 2202, 2203, 2204, 2205, 2206, 2207,  
10 2208, 2209, 2210, 2211, 2212, 2214, 3000, 3001, 3002, 3003, 3004,  
11 3005, 3006, 3007, 3008, 3009, 3010, 3011, 3012, 3013, 3014, 3015,  
12 3016, 3017, 3018, 3019, 3020, 3021, 3022, 3023, 3025, 3026, 3027,  
13 3028, 3029, 3030, 3031, 3032, 3033, 3034, 3035, 3036, 3037, 3038,  
14 3039, 3040, 3041, 3042, 3043, 3044, 3045, 3046, 3047, 3048, 3049,  
15 3050, 3051, 3052, 3053, 3054, 3055, 3056, 3057, 3058, 3059, 3060,  
16 3061, 3062, 3063, 3064, 3065, 3066, 3067, 3068, 3069, 3070, 3071,  
17 3072, 3073, 3074, 3075, 3076 and 3077; and that part of Brazoria  
18 County tract 662000 included in block groups 1, 2 and 3 and blocks  
19 4013, 4044, 4045 and 4052; and Chambers County tract 990000; and  
20 that part of Chambers County tract 710401 included in blocks 3249,  
21 3252, 3253, 3266, 3267, 3268, 3269, 3270, 3271, 3272 and 3273.

22 DISTRICT 15. District 15 is composed of Bee, Brooks,  
23 Goliad, Jim Wells, Refugio and San Patricio Counties; and Hidalgo  
24 County tracts 020504, 020600, 020802, 020803, 020804, 020901,  
25 020903, 020904, 021000, 021100, 021201, 021202, 021302, 021303,  
26 021401, 021403, 021404, 021500, 021600, 021701, 021702, 021803,  
27 021804, 021805, 021806, 021901, 021903, 021904, 022001, 022003,

1 022004, 022103, 022104, 022105, 022106, 022201, 022203, 022204,  
2 022300, 022401, 022402, 022501, 022502, 022600, 022701, 022702,  
3 022800, 022900, 023000, 023102, 023103, 023104, 023503, 023504,  
4 023507, 023509, 023510, 023511, 023512, 023513, 023514, 023515,  
5 023600, 023700, 023801, 023802, 023902, 023903, 023904, 024000,  
6 024302, 024402, 024403, 024404, 024500, 024600 and 980000; and that  
7 part of Hidalgo County tract 020503 included in block groups 1, 3  
8 and 4 and blocks 2000, 2001, 2002, 2003, 2004, 2005, 2006, 2007,  
9 2008, 2009, 2010, 2011, 2012, 2013, 2014, 2015, 2016, 2017, 2018,  
10 2019, 2020, 2021, 2022, 2023, 2024, 2025, 2026, 2027, 2028, 2029,  
11 2030, 2031, 2032, 2033, 2034, 2035, 2036, 2037, 2038, 2039, 2040,  
12 2041, 2042, 2043, 2044, 2045, 2046, 2047, 2048, 2049, 2050, 2051,  
13 2052, 2053, 2054, 2055, 2056, 2057, 2058, 2059, 2060, 2061, 2062,  
14 2063, 2064, 2065, 2066, 2067, 2068, 2069, 2070, 2071, 2072, 2073,  
15 2074, 2075, 2076, 2077, 2078, 2079, 2080, 2081, 2082, 2083, 2084,  
16 2088, 2089, 2090, 2091, 2092, 2093, 2095, 2096 and 2097; and that  
17 part of Hidalgo County tract 020723 included in block group 1 and  
18 blocks 3000, 3007, 3008, 3009, 3021, 3022 and 3023; and that part of  
19 Hidalgo County tract 021304 included in blocks 2000, 2001, 2002,  
20 2003, 2004, 2005, 2006, 2007, 2008, 2009, 2010, 2011, 2012, 2013,  
21 2014, 2015, 2016, 2017, 2018, 2019, 2020, 2021, 2022, 2023, 2024,  
22 2025, 2026, 2027, 2028, 2029, 2031, 2039, 2040, 2041, 2042, 2043,  
23 2044, 2045, 2046, 2047, 2048, 2049, 2050, 2051, 2052, 2053, 2054,  
24 2068, 2069, 2070, 2071, 2073, 2074, 2075, 2076, 2077, 2078, 2080 and  
25 2081; and that part of Hidalgo County tract 021305 included in block  
26 groups 2 and 3 and blocks 1000, 1001, 1006, 1007, 1008, 1009, 1010,  
27 1011, 1091, 1092, 1093, 1094, 1095, 1096, 1097, 1098, 1099, 1108,

1 1109, 1133, 1134, 1135, 1136, 1137, 1148, 1149, 1150, 1153, 1154,  
2 1155, 1156, 1157, 1158, 1159, 1160, 1161, 1162, 1163, 1164, 1165,  
3 1166, 1167, 1168, 1169, 1170, 1171, 1172, 1173, 1174, 1175, 1176,  
4 1177, 1181 and 1182; and that part of Hidalgo County tract 024106  
5 included in blocks 1000, 1001, 1002, 1003, 1004, 1005, 1006, 1049,  
6 1050 and 1052; and that part of Hidalgo County tract 024301 included  
7 in blocks 1000, 1001, 1002, 1003, 1004, 1005, 1006, 1007, 1008,  
8 1009, 1010, 1011, 1012, 1013, 1014, 1015, 1016, 1017, 1018, 1019,  
9 1020, 1021, 1022, 1023, 1024, 1025, 1026, 1027, 1028, 1029, 1030,  
10 1031, 1032, 1033, 1034, 1035, 1036, 1037, 1038, 1039, 1040, 1041,  
11 1042, 1043, 1044, 1045, 1046, 1047, 1048, 1049, 1050, 1051, 1052,  
12 1053, 1054, 1055, 1056, 1057, 1058, 1059, 1060, 1061, 1062, 1063,  
13 1064, 1065, 1066, 1067, 1068, 1069, 1070, 1071, 1072, 1073, 1074,  
14 1075, 1076, 1077, 1078, 1079, 1080, 1081, 1082, 1083, 1084, 1085,  
15 1086, 1087, 1088, 1089, 1090, 1091, 1092, 1093, 1094, 1095, 1096,  
16 1097, 1098, 1099, 1100, 1101, 1102, 1103, 1104, 1105, 1106, 1107,  
17 1108, 1109, 1110, 1111, 1112, 1113, 1114, 1115, 1116, 1117, 1118,  
18 1119, 1120, 1121, 1122, 1123, 1124, 1125, 1126, 1127, 1128, 1129,  
19 1130, 1131, 1132, 1133, 1134, 1135, 1136, 1137, 1138, 1139, 1140,  
20 1141, 1142, 1143, 1144, 1145, 1146, 1147, 1148, 1149, 1150, 1151,  
21 1152, 1153, 1154, 1155, 1156, 1157, 1158, 1159, 1160, 1161, 1162,  
22 1163, 1164, 1165, 1166, 1167, 1168, 1169, 1170, 1171, 1172, 1173,  
23 1174, 1175, 1176, 1177, 1178, 1179, 1180, 1181, 1182, 1183, 1184,  
24 1185, 1186, 1187, 1188, 1189, 1190, 1191, 1192, 1193, 1194, 1195,  
25 1196, 1197, 1198, 1199, 1200, 1201, 1202, 1203, 1204, 1205, 1206,  
26 1207, 1208, 1209, 1210, 1211, 1212, 1213, 1214, 1215, 1216, 1217,  
27 1218, 1219, 1220, 1221, 1222, 1223, 1224, 1225, 1226, 1227, 1228,

1 1229, 1230, 1231, 1232, 1233, 1234, 1235, 1236, 1237, 1238, 1239,  
2 1240, 1241, 1242, 1243, 1244, 1245, 1246, 1247, 1248, 1249, 1250,  
3 1251, 1252, 1253, 1254, 1255, 1256, 1257, 1258, 1259, 1260, 1261,  
4 1262, 1263, 1264, 1265, 1266, 1267, 1268, 1269, 1270, 1271, 1272,  
5 1273, 1274, 1275, 1276, 1277, 1278, 1279, 1280, 1281, 1282, 1283,  
6 1284, 1285, 1286, 1287, 1288, 1289, 1290, 1291, 1292, 1293, 1294,  
7 1295, 1296, 1297, 1298, 1299, 1300, 1301, 1302, 1303, 1304, 1305,  
8 1306, 1307, 1308, 1309, 1310, 1311, 1312, 1313, 1314, 1315, 1316,  
9 1317, 1318, 1319, 1320, 1321, 1322, 1323, 1324, 1325, 1326, 1327,  
10 1328, 1329, 1330, 1331, 1332, 1333, 1334, 1335, 1336, 1337, 1338,  
11 1339, 1340, 1341, 1342, 1343, 1344, 1345, 1346, 1347, 1348, 1349,  
12 1350, 1351, 1352, 1353, 1354, 1355, 1356, 1357, 1358, 1359, 1360,  
13 1361, 1362, 1363, 1364, 1365, 1366, 1367, 1368, 1369, 1370, 1371,  
14 1372, 1373, 1374, 1375, 1376, 1377, 1378, 1379, 1380, 1381, 1382,  
15 1383, 1384, 1385, 1386, 1387, 1388, 1389, 1390, 1391, 1392, 1393,  
16 1394, 1395, 1396, 1397, 1398, 1399, 1400, 1401, 1402, 1403, 1404,  
17 1405, 1406, 1407, 1408, 1409, 1410, 1411, 1412, 1413, 1414, 1415,  
18 1416, 1417, 1418, 1419, 1420, 1421, 1422, 1423, 1424, 1425, 1426,  
19 1427, 1428, 1429, 1430, 1431, 1432, 1433, 1434, 1435, 1436, 1437,  
20 1438, 1439, 1440, 1441, 1442, 1443, 1444, 1445, 1446, 1447, 1448,  
21 1449, 1450, 1451, 1452, 1453, 1454, 1455, 1456, 1457, 1458, 1459,  
22 1460, 1461, 1462, 1463, 1464, 1465, 1466, 1467, 1468, 1469, 1470,  
23 1471, 1472, 1473, 1474, 1475, 1476, 1477, 1478, 1479, 1480, 1481,  
24 1482, 1483, 1484, 1485, 1486, 1487, 1488, 1489, 1490, 1491, 1492,  
25 1493, 1494, 1495, 1496, 1497, 1498, 1499, 1500, 1501, 1502, 1503,  
26 1504, 1505, 1506, 1507, 1508, 1509, 1510, 1511, 1512, 1513, 1514,  
27 1515, 1516, 1517, 1518, 1519, 1520, 1521, 1522, 1523, 1524, 1525,

1 1526, 1527, 1528, 1529, 1530, 1531, 1532, 1533, 1534, 1535, 1536,  
2 1537, 1538, 1539, 1540, 1541, 1542, 1543, 1544, 1545, 1546, 1547,  
3 1548, 1549, 1550, 1551, 1552, 1553, 1554, 1555, 1556, 1557, 1558,  
4 1559, 1560, 1561, 1562, 1563, 1564, 1565, 1566, 1567, 1568, 1569,  
5 1570, 1571, 1572, 1573, 1574, 1575, 1576, 1577, 1578, 1579, 1580,  
6 1581, 1582, 1583, 1584, 1585, 1586, 1587, 1588, 1589, 1590, 1591,  
7 1592, 1593, 1594, 1595, 1596, 1597, 1598, 1599, 1600, 1601, 1602,  
8 1603, 1604, 1605, 1606, 1607, 1608, 1609, 1610, 1611, 1612, 1613,  
9 1614, 1615, 1616, 1617, 1618, 1619, 1620, 1621, 1622, 1623, 1624,  
10 1625, 1626, 1627, 1628, 1629, 1630, 1631, 1632, 1633, 1634, 1635,  
11 1636, 1637, 1638, 1639, 1640, 1641, 1642, 1643, 1644, 1645, 1646,  
12 1647, 1648, 1649, 1650, 1651, 1652, 1653, 1654, 1655, 1656, 1657,  
13 1658, 1659, 1660, 1661, 1662, 1663, 1664, 1665, 1666, 1667, 1668,  
14 1669, 1670, 1671, 1672, 1673, 1674, 1675, 1676, 1677, 1678, 1679,  
15 1680, 1681, 1682, 1683, 1684, 1685, 1686, 1687, 1688, 1689, 1690,  
16 1691, 1692, 1693, 1694, 1695, 1696, 1697, 1698, 1699, 1700, 1701,  
17 1702, 1703, 1704, 1705, 1706, 1707, 1708, 1709, 1710, 1711, 1712,  
18 1713, 1714, 1715, 1716, 1717, 1718, 1719, 1720, 1721, 1722, 1723,  
19 1724, 1725, 1726, 1727, 1728, 1729, 1730, 1731, 1732, 1733, 1734,  
20 1735, 1736, 1737, 1738, 1739, 1740, 1741, 1742, 1743, 1744, 1745,  
21 1749, 1752, 1759, 1760, 1761, 1762, 1763, 1764, 1765, 1766, 1767,  
22 1768, 1769 and 1770.

23 DISTRICT 16. District 16 is composed of El Paso County  
24 tracts 000110, 000111, 000112, 000204, 000205, 000301, 000302,  
25 000600, 000800, 000900, 001001, 001002, 001104, 001107, 001112,  
26 001113, 001114, 001115, 001201, 001202, 001203, 001301, 001302,  
27 001400, 001501, 001502, 001600, 001700, 001800, 001900, 002000,

1 002100, 002201, 002202, 002300, 002400, 002500, 002600, 002800,  
2 002900, 003000, 003100, 003200, 003300, 003402, 003403, 003404,  
3 003501, 003502, 003601, 003602, 003701, 003702, 003801, 003803,  
4 003804, 003901, 003902, 003903, 004002, 004003, 004004, 004103,  
5 004104, 004105, 004106, 004107, 004201, 004202, 004303, 004307,  
6 004309, 004310, 004311, 004312, 004313, 004314, 004316, 004317,  
7 004318, 004319, 004320, 010102, 010103, 010203, 010213, 010215,  
8 010216, 010217, 010218, 010219, 010220, 010221, 010222, 010303,  
9 010307, 010311, 010312, 010316, 010317, 010322, 010323, 010324,  
10 010325, 010326, 010327, 010328, 010329, 010330, 010331, 010336,  
11 010337, 010338, 010345, 010346, 010401, 010405, 010406, 010407,  
12 010408, 010409 and 980000; and that part of El Paso County tract  
13 000101 included in blocks 3000, 3001, 3002, 3003, 3004, 3006, 3007,  
14 3008, 3009, 3010, 3011, 3012, 3013, 3014, 3015, 3016, 3017, 3018,  
15 3019, 3021, 3022, 3023, 3024, 3025, 3026, 3027, 3028, 3029, 4000,  
16 4001, 4002, 4003, 4004, 4005, 4006, 4007, 4008, 4009, 4010, 4012,  
17 4013, 4014, 4015, 4016, 4017, 4018, 4019, 4020, 4021, 4022, 4023,  
18 4024, 4025, 4026, 4027 and 4028; and that part of El Paso County  
19 tract 000106 included in block groups 2 and 4 and blocks 1000, 1001,  
20 1002, 1003, 1004, 1005, 1006, 1007, 1008, 1009, 1011, 1012, 1013,  
21 1014, 3010, 3030, 3031, 3033, 3036 and 3039; and that part of El  
22 Paso County tract 000107 included in blocks 5001, 5002, 5003, 5004,  
23 5005, 5006, 5007, 5008 and 5009; and that part of El Paso County  
24 tract 000108 included in blocks 1012, 1013, 1014, 1015, 1016, 1017,  
25 1018, 1019, 1020, 1021, 1022, 1023, 1024, 1025, 1026, 1027, 1028,  
26 1029, 1030, 1031, 1032, 1033, 1034, 1035, 1036, 1037, 1038, 1039,  
27 1040, 1041, 2011, 2012, 2013 and 2016; and that part of El Paso

1 County tract 000109 included in block group 2 and blocks 1011, 1012,  
2 1013, 1014, 1015, 1016 and 1020; and that part of El Paso County  
3 tract 000206 included in block groups 1 and 3 and blocks 2000, 2001,  
4 2002, 2003, 2005, 2009, 2010, 2011, 2012, 2013, 2014, 2015, 2016,  
5 2017, 2018, 2019, 2020, 2021, 2022, 2027, 2028, 2029 and 2030; and  
6 that part of El Paso County tract 000207 included in block group 1  
7 and blocks 2006, 2007, 2008, 2009, 2010, 2011, 2012, 2013, 2014,  
8 2015, 2016, 2017, 2018, 2019, 2035, 2036, 2037 and 2041; and that  
9 part of El Paso County tract 000208 included in blocks 1016, 1019,  
10 1020, 1021, 1022, 1023, 1024, 1029, 1030 and 1031; and that part of  
11 El Paso County tract 000401 included in blocks 2011, 2027, 2028,  
12 2029, 2030, 2031, 2032, 2033, 2034, 2036, 2037, 3000, 3001, 3002,  
13 3008, 3009, 3010, 3012 and 3029; and that part of El Paso County  
14 tract 000403 included in blocks 2013, 2014, 2015, 2016, 2020, 2021,  
15 2022, 2023, 2024, 2025, 2026, 2031, 2035, 2036, 2037, 2038, 2039,  
16 2040 and 2041; and that part of El Paso County tract 000404 included  
17 in block 2024; and that part of El Paso County tract 001109 included  
18 in blocks 2001, 2023, 2024, 2025, 2026, 2027, 2028, 2029, 3003,  
19 3004, 3005, 3006, 3007, 3008, 3009, 3010, 3011, 3012 and 3013; and  
20 that part of El Paso County tract 001110 included in blocks 3006,  
21 3007, 3009, 3010 and 3012; and that part of El Paso County tract  
22 001111 included in block group 2 and blocks 1002, 1003, 1004, 1005,  
23 1006, 1007, 1008, 1009, 1010, 1011, 1012, 1013, 1014, 1015, 1016 and  
24 1017; and that part of El Paso County tract 010101 included in block  
25 group 2 and blocks 1018, 1032, 1033 and 1034; and that part of El  
26 Paso County tract 010211 included in blocks 1015, 1016, 1017, 1018,  
27 1020, 1025, 1036, 1037, 1038, 1039, 1040, 1041, 1042, 1043, 1044,

1 1045, 1055, 1056, 1057 and 1058; and that part of El Paso County  
2 tract 010214 included in block group 2 and blocks 1000, 1001, 1002,  
3 1003, 1004, 1005, 1006, 1007, 1008, 1009, 1010, 1011, 1012, 1013,  
4 1014, 1015, 1016, 1029, 1030, 1031, 1032, 1033, 1034, 1035, 1036,  
5 1041, 1042, 1043 and 1044; and that part of El Paso County tract  
6 010332 included in blocks 1000, 1003, 1004, 1005, 1006, 1007, 1008,  
7 1009, 1010, 1011, 1012, 1013, 1014, 1015, 1016, 1017, 1042, 1043,  
8 1056, 1058, 1059, 1060, 1061, 1062, 1063, 1064, 1065, 2027, 2028,  
9 2029 and 2049; and that part of El Paso County tract 010334 included  
10 in block group 2 and blocks 1088, 1089, 1090, 1091, 1092, 1093,  
11 1094, 1095, 1096, 1097, 1103, 1104, 1105, 1130, 1131, 1132, 1138,  
12 1139, 1140, 1141, 1142, 1143, 1144, 1145, 1146, 1147, 1148, 1149,  
13 1150, 1151, 1152, 1159, 1182, 1183 and 1184; and that part of El  
14 Paso County tract 010339 included in blocks 3001, 3002, 3003, 3004,  
15 3005, 3006, 3007, 3009, 3010, 3011, 3012, 3013, 3014, 3015, 3016,  
16 3017, 3018, 3019, 3020, 3021, 3022, 3023, 3024, 3025, 3026, 3027,  
17 3028, 3029, 3030, 3031, 3032, 3033, 4014, 4015, 4016, 4017, 4018,  
18 4019 and 4020; and that part of El Paso County tract 010341 included  
19 in block groups 4, 5 and 6 and blocks 1006, 1007, 1008, 1009, 1010,  
20 1011, 1012, 1013, 1014, 1015, 1016, 1017, 1018, 1019, 1020, 1021,  
21 1022, 1023, 1024, 1025, 1026, 1027, 1028, 1029, 1109, 1110, 1111,  
22 1112, 1113, 1114, 1115, 1116, 1117, 1118, 1119, 1120, 1121, 1122,  
23 1123, 1124, 1125, 1126, 1127, 1128, 1129, 1130, 1131, 1132, 1133,  
24 1134, 1135, 1136, 1137, 1138, 1139, 1140, 1141, 1142, 1143, 1144,  
25 1145, 1146, 1147, 1148, 1149, 1150, 1151, 1152, 1153, 1154, 1155,  
26 1156, 1157, 1158, 1159, 1160, 1161, 1162, 1163, 1164, 1165, 1166,  
27 1167, 1168, 1169, 1170, 1171, 1172, 1173, 1174, 1175, 1176, 1177,

1 1178, 1179, 1180, 1181, 1182, 1469, 1470, 1471, 1473, 1481, 1482,  
2 1483, 1484, 1485, 1486, 1487, 1488, 1489, 1490, 1491, 1492, 1493,  
3 1494, 1495, 1496, 1497, 1498, 1499 and 1500; and that part of El  
4 Paso County tract 010342 included in block group 2 and blocks 1024,  
5 1025, 1026, 1027, 1028, 1029, 1030, 1031, 1032, 1033, 1034, 1035,  
6 1036, 1037, 1038, 1039, 1040, 1041, 1042, 1043, 1044, 1045, 1046,  
7 1047, 1048, 1049, 1050, 1051, 1052, 1053, 1054, 1055, 1056, 1057,  
8 1058, 1059, 1060, 1061, 1062, 1063, 1064, 1065, 1066, 1067, 1068,  
9 1069, 1070, 1071, 1072, 1073, 1074, 1075, 1076, 1077, 1078, 1079,  
10 1080, 1081, 1082, 1083, 1084, 1085, 1086, 1087, 1088, 1089, 1090,  
11 1091, 1092, 1093, 1094, 1095, 1096, 1097, 1098, 1099, 1100, 1101,  
12 1102, 1103, 1104, 1105, 1106, 1107, 1108, 1109, 1110, 1111, 1112,  
13 1113, 1114, 1115, 1116, 1117, 1118, 1119, 1120, 1121, 1122, 1123,  
14 1124, 1125, 1126, 1127, 1128, 1129, 1130, 1131, 1132, 1133, 1134,  
15 1135, 1136, 1137, 1138, 1139, 1140, 1141, 1142, 1143, 1144, 1145,  
16 1146, 1147, 1148, 1149, 1150, 1151, 1152, 1153, 1154, 1155, 1156,  
17 1157, 1158, 1159, 1160, 1161, 1162, 1163, 1164, 1165, 1170, 1171,  
18 1172, 1173, 1174, 1175, 1176, 1177, 1279, 1283, 1284, 1285, 1286,  
19 1287, 1288, 1289 and 1290; and that part of El Paso County tract  
20 010343 included in block groups 1 and 3 and blocks 2002, 2004, 2005,  
21 2006, 2007, 2008, 2009, 2010, 2011, 2012, 2013, 2014, 2015, 2016,  
22 2017, 2018, 2019, 2020, 2021, 2022, 2023, 2024, 2025, 2026, 2027,  
23 2028, 2029, 2030, 2031, 2032, 2033, 2034, 2035, 2037, 2038, 2039,  
24 2040 and 2041; and that part of El Paso County tract 010347 included  
25 in block group 1 and blocks 2000, 2001, 2002, 2003, 2004, 2005,  
26 2006, 2007, 2008, 2009, 2010, 2011, 2012, 2013, 2014, 2015, 2016,  
27 2017, 2018, 2019, 2020, 2021, 2022, 2023, 2024, 2025, 2026, 2027,

1 2028, 2029, 2030, 2031, 2032, 2033, 2034, 2035, 2036, 2037, 2038,  
2 2039, 2040, 2044, 2045, 2046, 2047, 2048, 2051, 2052, 2053, 2054,  
3 2055, 2056, 2057, 2058, 2059, 2060, 2061, 2063 and 2064; and that  
4 part of El Paso County tract 010404 included in blocks 1000, 1001,  
5 1002, 1003, 1004, 1005, 1006, 1007, 1008, 1009, 1010, 1011, 1012,  
6 1013, 1014, 1015, 1016, 1017, 1018, 1019, 1020, 1021, 1022, 1023,  
7 1024, 1027, 1028, 1029, 1042, 3000, 3001, 3002, 3003, 3004, 3005,  
8 3006, 3007, 3008, 3009, 3017, 3018 and 3019; and that part of El  
9 Paso County tract 010501 included in block group 2 and blocks 1017,  
10 1018, 1023, 1025, 1026, 1028, 1029, 1030, 1031, 1032, 1033, 1034,  
11 1035, 1036, 1037, 1038, 1039, 1040, 1041, 1042, 1043, 1044, 1045,  
12 1046, 1050, 1051, 1052, 1053, 1054, 1055, 1056, 1057, 1058, 1059,  
13 1060, 1061, 1062, 1063, 1064, 1065, 1066, 1067, 1068, 1069, 1070,  
14 1071, 1072, 1073, 1074, 1075, 1076, 1077, 1078, 1079, 1080, 1081,  
15 1082, 1083, 1084, 1085, 1086, 1087, 1088, 1089, 1090, 1091, 1092,  
16 1093, 1094, 1095, 1096, 1097, 1098, 1099, 1100, 3001, 3002, 3003,  
17 3004, 3005, 3006, 3007, 3008, 3009, 3010, 3011, 3012, 3013, 3014,  
18 3015, 3016, 3017, 3018, 3019, 3020, 3021, 3022, 3023, 3024, 3025,  
19 3026, 3027, 3028, 3029, 3030, 3031, 3032, 3033, 3034, 3035, 3036,  
20 4013, 4014, 4015, 4016, 4017, 4026, 4027, 4030, 4031, 4032, 4033,  
21 4034, 4035, 4036, 4037, 4038, 4039, 4040, 4041, 4042, 4043, 4044,  
22 4045, 4046, 4047, 4048, 4049, 4050, 4051, 4052, 4053, 4054, 4055,  
23 4056, 4057, 4058, 4059, 4060, 4061, 4062 and 4063; and that part of  
24 El Paso County tract 010502 included in block group 3 and blocks  
25 1095, 1096, 2026, 2032, 2033, 2035, 2037, 2041, 2042, 2043, 2044,  
26 2045, 2046, 2047 and 2048; and that part of El Paso County tract  
27 010505 included in block groups 1 and 2 and blocks 3000, 3001, 3002,

1 3003, 3004, 3005, 3006, 3007, 3008, 3009, 3010, 3011, 3012, 3013,  
2 3014, 3015, 3016, 3017, 3018, 3019, 3020, 3021, 3022, 3023, 3024,  
3 3025, 3028, 3029, 3030, 3031, 3033, 3034, 3035, 3036, 3037, 3038,  
4 3039, 3040, 3041, 3049, 3063, 3064, 3065, 3066, 3067, 3068, 3069,  
5 3070, 3071, 3072 and 3079; and that part of El Paso County tract  
6 010506 included in block group 2 and blocks 1000, 1001, 1002, 1003,  
7 1004, 1005, 1006 and 1007; and that part of El Paso County tract  
8 010600 included in block groups 1 and 2 and blocks 3000, 3001, 3002,  
9 3003, 3004, 3005, 3006, 3007, 3008, 3009, 3010, 3011, 3012, 3013,  
10 3014, 3015, 3016, 3017, 3018, 3019, 3020, 3021, 3022, 3023, 3024,  
11 3025, 3026, 3027, 3028, 3029, 3030, 3031, 3032, 3033, 3034, 3035,  
12 3036, 3037, 3038, 3039, 3040, 3041, 3042, 3043, 3044, 3045, 3046,  
13 3049, 3050, 3051, 3052, 3053, 3054, 3055, 3056, 3057, 3058, 3059,  
14 3060, 3061, 3062, 3063, 3064, 3065, 3066 and 3067.

15 DISTRICT 17. District 17 is composed of Bosque, Falls,  
16 Hill, Johnson, Limestone, McLennan, Robertson and Somervell  
17 Counties; and Brazos County tracts 000101, 000102, 000103, 000201,  
18 000202, 000300, 000400, 000500, 000603, 000604, 000700, 000800,  
19 000900, 001000, 001100, 001301, 001302, 001303, 001400, 001601,  
20 001604, 001605, 001606, 001701, 001702, 001801, 001803, 001804,  
21 001900, 002001, 002002, 002006, 002007, 002008, 002009, 002012,  
22 002013, 002014, 002015 and 980000; and that part of Brazos County  
23 tract 002010 included in blocks 1000, 1001, 1002, 1003, 1004, 1005,  
24 1006, 1007, 1008, 1009, 1010, 1011, 1049, 2000, 2001, 2002, 2003,  
25 2004, 2005, 2006, 2007, 2008, 2009, 2010, 2011, 2012, 2013, 2014,  
26 2015, 2016, 2017, 2018, 2019, 2020, 2021, 2022, 2023, 2024, 2025,  
27 2026, 2027, 2028, 2029, 2030, 2031, 2032, 2033, 2034, 2035, 2036,

1 2037, 2038, 2039, 2040, 2041, 2042, 2043, 2044, 2045, 2046, 2047,  
2 2048, 2049, 2050, 2051, 2052, 2053, 2054, 2055, 2057, 2058, 2059 and  
3 2060; and that part of Brazos County tract 002011 included in blocks  
4 1030, 1031, 1032, 1042, 1043, 1044, 1045, 1046, 1047, 1048, 1049,  
5 1050, 1051, 1052, 1053, 1054, 1055, 1056, 1057, 1058, 1059, 1060,  
6 1061, 1062, 1063, 1064, 1065, 1193, 1203, 2000, 2001, 2002, 2003,  
7 2004, 2005, 2006, 2007, 2008, 2009, 2010, 2011, 2012, 2013, 2014,  
8 2015, 2016, 2017, 2018, 2019, 2020, 2021, 2022, 2023, 2024 and 2036.

9         DISTRICT 18. District 18 is composed of Harris County  
10 tracts 100000, 210100, 210400, 210500, 210800, 210900, 211000,  
11 211100, 211200, 211300, 211700, 212300, 230100, 230200, 230300,  
12 230400, 230600, 230700, 230800, 230900, 231000, 231100, 231200,  
13 231300, 231400, 231500, 231600, 231900, 233600, 240501, 240502,  
14 240600, 240701, 240702, 310100, 310200, 312000, 312100, 312200,  
15 312300, 312400, 312500, 312700, 312800, 312900, 313000, 313200,  
16 313500, 313600, 313700, 313800, 332100, 332200, 510100, 510200,  
17 510300, 510400, 510500, 511001, 511002, 511100, 511200, 511301,  
18 511302, 511400, 511500, 511600, 520100, 520400, 520500, 520601,  
19 521400, 521500, 521600, 530100, 530200, 530300, 530900, 531000,  
20 531100, 531200, 531300, 531400, 531500, 531600, 531700, 531800,  
21 531900, 532001, 532002, 532100, 532200, 532300, 532400, 532501,  
22 532502, 532600, 532700, 532800, 532900, 533000, 533100, 533200,  
23 533400, 533801, 533802, 533901, 534001, 550100, 550200, 550301,  
24 550302, 550401, 550402, 550500, 550601, 550602, 550603, 550800,  
25 550900, 551000 and 551100; and that part of Harris County tract  
26 210600 included in block group 3 and blocks 2017, 2018, 2019, 2020,  
27 2023, 2024, 2025, 2026, 4004, 4005, 4006, 4011, 4012, 4013, 4014,

1 4015, 4016, 4017, 4018, 4019, 4020, 4021, 4022, 4023, 4024, 4025,  
2 4026, 4027, 4028, 4029, 4030, 4031, 4032, 4033, 4034, 4035, 4036,  
3 4037, 4038, 4039, 4040, 4041, 4042, 4043, 4044, 4045, 4046, 4047,  
4 4048, 4049 and 4050; and that part of Harris County tract 210700  
5 included in block groups 1 and 3 and blocks 2000, 2001, 2002, 2004,  
6 2005, 2006, 2007, 2008, 2009, 2010, 2011, 2012, 2013, 2014, 2015,  
7 2016, 2017, 2018, 2019, 2020, 2021, 2022, 2023, 2024, 2025, 2026,  
8 2027, 2028, 2029, 2030, 2031, 2032, 2033, 2034, 2035, 2036, 2037,  
9 2038, 2039, 2040, 2041, 2042 and 2043; and that part of Harris  
10 County tract 211400 included in block groups 1 and 3 and blocks  
11 2000, 2001, 2002, 2003, 2004, 2005, 2006, 2007, 2008, 2009, 2010,  
12 2011, 2012, 2013, 2014, 2015, 2016, 2017, 2018, 2019, 2020, 2021,  
13 2022, 2023, 2024, 2025, 2026, 2027, 2028, 2029, 2030, 2031, 2032,  
14 2033, 2034, 2035, 2036, 2037, 2038, 2041, 2042 and 2043; and that  
15 part of Harris County tract 211500 included in blocks 2006, 2027,  
16 2028, 2029, 2040, 2041, 2042, 2043, 2044, 2045, 2046 and 2047; and  
17 that part of Harris County tract 211600 included in blocks 1007,  
18 1008, 1009, 1010, 1011, 1012, 1013, 1014, 1015, 1016, 1017, 1018,  
19 1019, 1020, 1021, 1022, 1023, 1024, 1025, 2010, 2011, 2012, 2013,  
20 2014, 2015, 2016, 2017, 2037, 2038, 2039, 2040, 2041, 2042, 2043,  
21 2044, 2045, 2056 and 2057; and that part of Harris County tract  
22 212400 included in blocks 2000, 2001, 2002, 2003, 2004, 2005, 2006,  
23 2007, 2008, 2009, 2010, 2011, 2012, 2013, 2014, 2015, 2016, 2017,  
24 2018, 2019, 2020, 2021, 2022, 2023, 2024, 2025, 2027, 2028, 2029,  
25 2030, 2031, 2032, 2033, 2034, 2035, 2036, 2037, 2038, 2039, 2048,  
26 2049, 2050, 2051, 2052, 2053, 2054, 2055, 2056, 2057, 2058, 2059,  
27 2060, 2061, 2074, 2075, 2076, 2077, 2078, 2079, 2083, 2090, 2091,

1 2092, 2093, 2094, 2095, 2096, 2097, 2098, 2099, 2100, 2101, 2102,  
2 2103, 2104 and 2105; and that part of Harris County tract 212500  
3 included in block group 2 and blocks 1000, 1001, 1002, 1003, 1004,  
4 1005, 1006, 1007, 1008, 1009, 1010, 1011, 1012, 1013, 1014, 1015,  
5 1016, 1017, 1018, 1019, 1020, 1021, 1022, 1023, 1024, 1052, 1053,  
6 1054, 1055, 1056, 1057, 1058, 1059, 1060, 3000, 3001, 3002, 3003,  
7 3004, 3005, 3006, 3007, 3008, 3009, 3010, 3011, 3012, 3013, 3014,  
8 3015, 3016, 3017, 3018, 3019, 3122, 3123, 3126, 3127, 3128, 3129,  
9 3130, 3131, 3132, 3133, 3134, 3135, 3136, 3137, 3138, 3139, 3140,  
10 3141, 3143, 3144, 3145, 3146, 3147, 3148, 3149, 3150, 3153, 3154,  
11 3155, 3156, 3157, 3158, 3159, 3160, 3161, 3162, 3183, 3184, 3188,  
12 3189, 3190, 3191, 3192, 3193 and 3194; and that part of Harris  
13 County tract 220100 included in block group 2 and blocks 1000, 1001,  
14 1002, 1008, 1009, 1010, 1011, 1012, 1013, 1014, 1015, 1016, 1017,  
15 1018, 1019, 1020, 1021, 1022, 1023, 1024, 1025, 1026, 1027, 1028,  
16 1029, 1030, 1031, 1032, 1033, 1034, 1035, 1036, 1037, 1038, 1039,  
17 1040, 1041, 1042, 1043, 1044, 1045, 1046, 1047, 1048, 1049, 1050,  
18 1051, 1052, 1053, 1054, 1055, 1056, 1058, 1059, 1060 and 1061; and  
19 that part of Harris County tract 220500 included in blocks 3006,  
20 3007, 3008, 3009, 3010 and 3011; and that part of Harris County  
21 tract 220800 included in block 2037; and that part of Harris County  
22 tract 222700 included in blocks 1000, 1001, 1005, 1006, 1007, 1008,  
23 1009, 1010, 1011, 1012, 1013, 1016, 1017, 1018, 1019, 1020, 1021,  
24 1022, 1023, 1024, 1025, 1026, 1027, 1028, 1029, 1030, 1036, 1037,  
25 1038, 1039, 1040, 1042, 1043, 1044, 1045, 1046, 1047, 1110, 1112,  
26 1113, 1114, 1115, 1121, 1122, 1123, 1124, 1125, 1126, 1127, 1128,  
27 1129, 1132 and 1136; and that part of Harris County tract 231800

1 included in blocks 1000, 1001, 1002, 1003, 1004, 1005, 1006, 1007,  
2 1008, 1009, 1012, 1013, 1014, 1015, 1016, 1017, 1018, 1019, 1020,  
3 1021, 1022, 1023, 1024, 2000, 2025, 2026, 2027, 2028, 2029, 2030,  
4 2031, 2032, 2033, 2034, 2035 and 2036; and that part of Harris  
5 County tract 232000 included in block group 1 and blocks 2000, 2001,  
6 2002, 2003, 2004, 2005, 2006, 2007, 2008, 2009, 2010, 2011, 2012,  
7 2013, 2014, 2015, 2016, 2017, 2018, 2019, 2020, 2021, 2022, 2023,  
8 2024, 2025, 2026, 2027, 2028, 2029, 2030, 2031, 2032, 2033, 2034,  
9 2035, 2036, 2037, 2038, 2039, 2040, 2041, 2042, 2043, 2044, 2045,  
10 2046, 2047, 2048, 2049, 2050, 2051, 2052, 2053, 2054, 2055, 2056,  
11 2057, 2058, 2059, 2060, 2061, 2062, 2063, 2064, 2065, 2066, 2067,  
12 2068, 2069, 2070, 2071, 2072, 2073, 2074, 2075, 2076, 2077, 2078,  
13 2079, 2080, 2081, 2082, 2083, 2084, 2086, 2091, 2092, 2093, 2095,  
14 2096, 2097, 2100, 2101, 2104, 2105, 2106, 2107, 2108, 2109, 2110,  
15 2111, 2112, 2113, 2114 and 2115; and that part of Harris County  
16 tract 232100 included in blocks 1032, 2000, 2002, 2003, 2004, 2005,  
17 2006, 2007, 2008, 2009, 2010, 2011, 2012, 2013, 2014, 2015, 2016,  
18 2017, 2018, 2019, 2020, 2021, 2022, 2023, 2024, 2025, 2026, 2027,  
19 2028, 2029, 2030, 2031, 2032, 2034, 2037, 2038, 2039 and 2040; and  
20 that part of Harris County tract 232500 included in blocks 1000,  
21 1001, 1009, 1030, 1032, 1038, 1048, 1089, 1090, 1091, 1092, 1093,  
22 1095, 1096, 1097, 1098, 1099, 1100, 1101, 1102, 1103, 1104, 1107 and  
23 1111; and that part of Harris County tract 233400 included in blocks  
24 2020, 2021, 2022, 2023 and 2024; and that part of Harris County  
25 tract 233701 included in blocks 1002, 1003, 1039, 1040, 1041, 1042,  
26 1043, 1044, 1085, 1086, 1087, 1091, 1092, 1093, 1094, 1095, 1096,  
27 1097, 1098, 1099, 1100, 1101, 1102, 1103, 1104, 1105, 1106, 1107,

1 1108, 1109, 1110, 1111, 1112, 1113, 1114, 1115, 1116, 1117, 1118,  
2 1119, 1120, 1121, 1122, 1123, 1125, 1126, 1127, 1128, 1129, 1130,  
3 1131, 1135, 1161, 1173, 1174, 1184, 1185 and 1186; and that part of  
4 Harris County tract 240100 included in blocks 1018, 1019, 1020,  
5 1021, 1022, 1066, 1067, 2000, 2001, 2002, 2003, 2004, 2005, 2006,  
6 2007, 2008, 2009, 2010, 2011, 2012, 2013, 2018, 2019, 2020, 2021,  
7 2022, 2023, 2024, 2025, 2026, 2028, 2029, 2030, 2031, 2032, 2033,  
8 2034, 2035, 2036, 2058, 2059, 2062, 2063, 2064, 2065, 2081, 2082,  
9 2088 and 2089; and that part of Harris County tract 240400 included  
10 in block group 2 and blocks 1000, 1001, 1002, 1003, 1004, 1005,  
11 1006, 1007, 1008, 1009, 1010, 1011, 1012, 1013, 1014, 1015, 1016,  
12 1017, 1018, 1019, 1020, 1023, 1024, 1025, 1026, 1027, 1028, 1029,  
13 1030, 1031, 1032, 1037, 1038, 1039, 1040, 1044, 1045, 1046, 1047,  
14 1048, 1049, 1050, 1051, 1052, 1053, 1054, 1055, 1056, 1057, 1058,  
15 1059, 1060, 1061, 1062, 1063, 1064, 1065, 1066, 1067, 1068, 1069,  
16 1070, 1071, 1072, 1073, 1074, 1075, 1076, 1077, 1078, 1079, 1080,  
17 1081, 1082, 1083, 1084, 1085, 1086, 1087, 1088, 1089, 1090, 1091,  
18 1092, 1093, 1094, 1095, 1096, 1097, 1098, 1099, 1100, 1101, 1102,  
19 1103, 1104, 1105, 1106, 1107, 1108, 1109, 1110, 1111, 1112, 1113,  
20 1114, 1115, 1116, 1117, 1118, 1119, 1120 and 1121; and that part of  
21 Harris County tract 240801 included in blocks 3022, 3023 and 3026;  
22 and that part of Harris County tract 240802 included in block 2010;  
23 and that part of Harris County tract 241500 included in block group  
24 2 and blocks 1003, 1004, 1009, 1013, 1014, 1015, 1016, 1017, 1018,  
25 1019, 1020, 1021, 1022, 1023, 1024, 1025, 1026, 1027, 1028, 1030,  
26 1031, 1032, 1033, 1034, 1035, 1036, 1037, 1038, 1039, 1040, 1060,  
27 1061, 1062, 1063, 1064, 1065, 1066, 1067, 1068, 1069, 1070, 1071,

1 1072, 1073, 1074, 1075, 1076, 1077, 1078, 1079, 1080, 1081, 1082,  
2 1083, 1084, 1085, 1086, 1087, 1090, 1091, 1092, 1093, 1094, 1095,  
3 1096, 1097, 1098, 1099, 1100, 1101, 1102, 1103, 1104, 1112, 1113,  
4 1117, 1118, 1119, 1120, 1121, 1122, 1123, 1124, 1125, 3000, 3001,  
5 3002, 3003, 3004, 3005, 3006, 3007, 3008, 3009, 3010, 3011, 3012,  
6 3013, 3014, 3015, 3016, 3017, 3018, 3019, 3020, 3021, 3022, 3023,  
7 3024, 3025, 3026, 3027, 3028, 3029, 3030, 3031, 3032, 3033, 3034,  
8 3035, 3036, 3037, 3038, 3039, 3040, 3041, 3042, 3043, 3044, 3045,  
9 3046, 3047, 3048, 3049, 3050, 3051, 3052, 3053, 3054, 3055, 3056,  
10 3057, 3058, 3059, 3060, 3061, 3062, 3063, 3064, 3065, 3066, 3067,  
11 3068, 3069, 3070, 3071, 3072, 3073, 3074, 3075, 3076, 3077, 3078,  
12 3079, 3080, 3081, 3082, 3083, 3084, 3085, 3086, 3087, 3088, 3089,  
13 3090, 3091, 3092, 3093, 3094, 3095, 3096, 3097, 3098, 3099, 3100,  
14 3101, 3102, 3103, 3104, 3105, 3106, 3107, 3108, 3109, 3110, 3111,  
15 3112, 3113, 3114, 3115, 3116, 3117, 3118, 3119, 3120, 3121, 3122,  
16 3123, 3124, 3125, 3126, 3127, 3128, 3129, 3130, 3131, 3132, 3133,  
17 3134, 3135, 3136, 3137, 3138, 3139, 3140, 3141, 3142, 3143, 3144,  
18 3145, 3146, 3147, 3148, 3149, 3150, 3151, 3152, 3153, 3154, 3155,  
19 3160, 3161, 3162, 3163, 3164, 3165, 3166, 3167, 3168, 3169, 3170,  
20 3171, 3172, 3173, 3174, 3175, 3176, 3177 and 3178; and that part of  
21 Harris County tract 250600 included in blocks 1021, 1022, 1023,  
22 1024, 1025, 1026, 1027, 1028 and 1029; and that part of Harris  
23 County tract 310300 included in blocks 3012, 3014, 3015, 3016,  
24 3017, 3018, 3019, 3027, 3028, 3029, 3030, 3031, 3032, 3033, 3034,  
25 3035, 3036, 3037, 3038 and 3039; and that part of Harris County  
26 tract 310400 included in blocks 1000, 1002, 1005 and 1006; and that  
27 part of Harris County tract 312600 included in block groups 2 and 4

1 and blocks 1000, 1001, 1002, 1003, 1004, 1008, 1009, 1010, 1011,  
2 1012, 1013, 1014, 1015, 1019, 1020, 1021, 1022, 1025, 1026, 1027,  
3 3000, 3001, 3002, 3003, 3004, 3005, 3006, 3007, 3008, 3009, 3010,  
4 3011, 3012, 3013, 3014, 3015, 3016, 3017, 3018, 3019, 3020, 3021,  
5 3022, 3023, 3024, 3025, 3026, 3027, 3028, 3029, 3030, 3031, 3032,  
6 3033, 3034, 3035, 3036, 3037, 3038, 3040, 3041, 3042, 3043, 3044,  
7 3045, 3046, 3047, 3048, 3049, 3050, 3051, 3052, 3053, 3054, 3055,  
8 3056, 3057 and 3058; and that part of Harris County tract 313100  
9 included in blocks 1045, 1048, 1049, 1050, 1051, 1052, 1053, 1054,  
10 1056, 1057, 1058, 1059, 1060, 1061, 1062, 1063, 1064, 1065, 1066,  
11 1067, 1068, 1069, 1070, 1071, 1072, 1073, 1074, 1075, 1076, 1077,  
12 1078 and 1079; and that part of Harris County tract 313300 included  
13 in block group 2 and blocks 1000, 1001, 1002, 1003, 1004, 1005,  
14 1006, 1007, 1008, 1009, 1010, 1013, 1014, 1015 and 1016; and that  
15 part of Harris County tract 313400 included in block group 1 and  
16 blocks 2001, 2002, 2003, 2004, 2005, 2006, 2007, 2008, 2009, 2010,  
17 2011, 2012, 2013, 2014, 2015, 2016, 2017, 2018, 2019, 2020, 2021,  
18 2022, 2023, 2024, 2025, 2026, 2027, 2028, 2029, 2030, 2031, 2032,  
19 2033, 2034, 2035, 2036, 2037, 2038, 2039, 2040, 2041, 2042, 2043,  
20 2044, 2045, 2046, 2047, 2048, 2049, 2050, 2051, 2052, 2053, 2054,  
21 2055 and 2056; and that part of Harris County tract 313900 included  
22 in blocks 1000, 1001, 1002, 1003, 1004, 1005, 1006, 1007, 1008,  
23 1009, 1010, 1011, 1012, 1013, 1014, 1015, 1016, 1017, 1018, 1019,  
24 1020, 1021, 1022, 1023, 1024, 1025, 1026, 1027, 1028, 1029, 1030,  
25 1031, 1032, 1033, 1034, 1035, 1036, 1037, 1038, 1039, 1040, 1041,  
26 1043, 1044 and 1055; and that part of Harris County tract 324200  
27 included in blocks 1093, 1121 and 1197; and that part of Harris

1 County tract 331100 included in blocks 1000, 1001, 1002, 1003,  
2 1005, 1006, 1007, 1008, 1009, 1010, 1011, 1012, 1013, 1014, 1015,  
3 1016, 1017, 4001, 4002, 4003, 4004, 4005, 4006, 4007, 4008, 4009,  
4 4010, 4011, 4012, 4013, 4014, 4015, 4016, 4027, 4028, 4029, 4030,  
5 4031, 4032, 4057, 4098, 4107, 4108, 4109, 4110, 4111, 4112, 4113 and  
6 4114; and that part of Harris County tract 331200 included in block  
7 1001; and that part of Harris County tract 332000 included in block  
8 groups 1, 3 and 4 and blocks 2002 and 2003; and that part of Harris  
9 County tract 332300 included in block group 1; and that part of  
10 Harris County tract 332400 included in blocks 1000, 1001, 1002,  
11 1003, 1004, 1005, 1006, 1007, 1010, 1011 and 1012; and that part of  
12 Harris County tract 410100 included in block group 2 and blocks  
13 1000, 1001, 1002, 1003, 1004, 1005, 1006, 1007, 1008, 1009, 1010,  
14 1011, 1014, 1015, 1016, 1017, 1018, 1019, 1020, 1021, 1022, 1023,  
15 1024, 1025, 1026, 1027, 1028, 1029, 1030, 1031, 1032, 1033, 1034,  
16 1035, 1036, 1037, 1038, 1039, 1040, 1041, 1042, 1043, 1044, 1045,  
17 1046, 1047, 1048, 1049, 1053, 1054, 1055, 1056, 1057, 1058, 1059,  
18 1060, 1061, 1062, 1063, 1064, 1065, 1066, 1067, 1068, 1069, 1070,  
19 1071, 1072, 1073, 1074, 1075, 1076, 1077, 1081 and 1083; and that  
20 part of Harris County tract 410600 included in blocks 1012, 1014,  
21 1019, 1020, 1021, 1027, 1028, 1042, 1043, 1057, 1058 and 1063; and  
22 that part of Harris County tract 510600 included in block groups 2  
23 and 3 and blocks 1000, 1001, 1002, 1003, 1004, 1005, 1006, 1013,  
24 1014, 1015, 1016, 1017, 1018, 1019, 1020, 1021, 1022, 1023, 1024,  
25 1025, 1026, 1027, 1028, 1029, 1030, 1031, 1032 and 1034; and that  
26 part of Harris County tract 510700 included in blocks 1000, 1001,  
27 1030 and 2025; and that part of Harris County tract 510800 included

1 in blocks 4067 and 4068; and that part of Harris County tract 510900  
2 included in block groups 1 and 3 and blocks 2000, 2001, 2002, 2003,  
3 2004, 2005, 2006, 2007, 2008, 2009, 2010, 2011, 2012, 2013, 2018,  
4 2019, 2020, 2021, 2022, 2023, 2024, 2025, 2026, 2027, 2028, 2029,  
5 2030, 2031, 2032, 2033, 2034, 2035, 2036, 2037, 2038, 2039, 2040,  
6 2041, 2042, 2043, 2044, 2045, 2046, 2047, 2048, 2049, 2050, 2051,  
7 2052, 2064, 2065, 2068, 2069, 2070, 2071, 2072, 2073, 2074, 2075,  
8 2076, 2077, 2078, 2079, 2080, 2081, 2082, 2083, 2084, 2085, 2086,  
9 2087, 2088, 2089, 2090, 2091, 2092, 2093, 2094, 2095, 2096, 2097,  
10 2103, 2104, 2105 and 2106; and that part of Harris County tract  
11 520200 included in blocks 1004, 1005, 1009, 1011, 1012, 1013, 3000,  
12 3001, 3002, 3003, 3005, 3006 and 3007; and that part of Harris  
13 County tract 520300 included in blocks 1000, 1001, 1002, 1003,  
14 1004, 1005, 1006, 1007, 1009, 1010, 1011, 1012, 1014, 1015, 2000,  
15 2001, 3006, 3007 and 3008; and that part of Harris County tract  
16 520602 included in block groups 1, 3 and 4 and blocks 2000, 2001,  
17 2002, 2003, 2004, 2005, 2006, 2007 and 2008; and that part of Harris  
18 County tract 520700 included in blocks 4001, 4002 and 4003; and that  
19 part of Harris County tract 521200 included in block groups 1 and 3  
20 and blocks 2000, 2001, 2003 and 2004; and that part of Harris County  
21 tract 521300 included in block groups 2 and 3 and blocks 1000, 1001,  
22 1002, 1003, 1004, 1005, 1006, 1007, 4000, 4001, 4007, 4008, 4009 and  
23 4017; and that part of Harris County tract 521700 included in block  
24 groups 1, 2 and 3 and blocks 4028, 4029, 4030, 4031, 4033, 4034,  
25 4035, 4036, 4037, 4038, 4043, 4044, 4045, 4046, 4047, 4048, 4049,  
26 4050, 4051, 4052, 4053, 4054, 4055, 4056, 4057, 4058, 4059, 4060,  
27 4061, 4062, 4063, 4064, 4065, 4066, 4067, 4068, 4069, 4070, 4071,

1 4072, 4073, 4074, 4075, 4076, 4077, 4078, 4079, 4080, 4081, 4082,  
2 4083, 4084, 4085, 4086, 4087, 4088, 4089, 4090, 4091, 4092, 4093,  
3 4094, 4095, 4096, 4097, 4098, 4099, 4100, 4101, 4102, 4103, 4104,  
4 4105, 4106, 4107, 4108, 4109, 4110, 4111, 4112, 4113, 4114, 4115,  
5 4116, 4117, 4118, 4119, 4120, 4121, 4122, 4123, 4124, 4125, 4126,  
6 4127, 4128, 4129, 4130, 4131, 4132, 4133, 4134, 4135, 4136, 4137,  
7 4138, 4139, 4140, 4141, 4142, 4143, 4144, 4145, 4146, 4147, 4148 and  
8 4149; and that part of Harris County tract 521800 included in blocks  
9 1025, 1026, 1035, 1036, 1037, 1038, 1039, 1040, 1041, 1042, 1043,  
10 1044, 1045, 1046, 1053, 1054, 1055, 1056, 1057, 1058, 1059, 1060,  
11 1061, 1073, 1074, 1075, 1076, 1077, 1078, 1080, 1081, 1083 and 2014;  
12 and that part of Harris County tract 522000 included in blocks 2000,  
13 3004, 3005, 3006 and 3007; and that part of Harris County tract  
14 522100 included in blocks 3000, 3001, 3002, 3003, 3004, 3005, 3006,  
15 3007, 3008, 3009, 3010, 3011 and 3012; and that part of Harris  
16 County tract 530400 included in block group 1 and blocks 2001, 2002,  
17 2006, 2007, 2008, 2009, 2010, 2011, 2012, 2013, 2014, 2015, 2016,  
18 2017, 2018, 2019, 2020, 2021, 2022, 2023, 2024, 2025, 2026, 2027,  
19 2028, 2029, 2030, 2031, 2032, 2033, 2035, 2037, 2038, 2039 and 2040;  
20 and that part of Harris County tract 530500 included in block group  
21 3 and blocks 1011, 1012, 1013, 1014, 1015, 1016, 1017, 1018, 1019,  
22 1020, 1021, 1022, 1023, 1024, 1025, 1026, 1027, 1028, 1029, 2004,  
23 2006, 2007, 2008, 2009, 2010, 2011, 2012, 2013, 2014, 2015, 2016,  
24 2017, 2018, 2019 and 2020; and that part of Harris County tract  
25 530600 included in block group 2 and blocks 1004, 1006, 1007, 1008,  
26 1009, 1010, 1012 and 1013; and that part of Harris County tract  
27 530800 included in block groups 2 and 3 and blocks 1002, 1003, 1004,

1 1005, 1006, 1007, 1008, 1009, 1012, 1013, 1014, 1015, 1016, 1017,  
2 1021, 1022, 1023, 1024, 1025, 1026, 1027, 1028, 1029, 1030, 1031,  
3 1032, 1033, 1034, 1035, 1036, 1037 and 1038; and that part of Harris  
4 County tract 533300 included in block groups 1, 3 and 4 and blocks  
5 2000, 2001, 2002, 2003, 2004, 2005, 2006, 2007, 2008, 2009, 2010,  
6 2011, 2012, 2013, 2014, 2015, 2016, 2017, 2018, 2019, 2020, 2021,  
7 2022, 2023, 2024, 2025, 2026, 2028, 2029, 2030, 2031, 2032, 2033,  
8 2034, 2035, 2036, 2037, 2038, 2039, 2040, 2041, 2042, 2043, 2044,  
9 2045 and 2046; and that part of Harris County tract 533701 included  
10 in blocks 1000, 1001, 1002, 1003, 1004, 3000, 3001, 3002, 3003,  
11 3004, 3005, 3006, 3007, 3008, 3009, 3010, 3011, 3012, 3013, 3014,  
12 3024, 3025, 3026, 3027, 3028, 3029, 3030, 3031 and 3032; and that  
13 part of Harris County tract 533902 included in block group 2 and  
14 blocks 1012, 1013, 1014, 1015, 1016, 1017, 1018, 1019, 1020, 1021,  
15 1022, 1023, 1024, 1025, 1026, 1027, 1028, 1029, 1030, 1031, 1032,  
16 1033, 1034, 1035, 1036, 1037, 1038 and 1039; and that part of Harris  
17 County tract 534002 included in blocks 1000, 1001, 1002, 1005,  
18 1006, 1007, 1008, 1009, 1010, 1013, 1014, 1015, 1016, 1017, 1018,  
19 1019, 1020, 1021, 1022, 1023, 1024, 1025, 1026, 1027, 1028, 1029,  
20 1030, 1031, 1032, 1033, 1034, 1035, 1036, 1037, 1038, 1039, 1040,  
21 1041, 1042, 1043, 1044, 1045, 1046, 1047, 1048, 1049, 1050, 2006,  
22 2007, 2008, 2009, 2010, 2011, 2012, 2013, 2014, 2015, 2016, 2017,  
23 2018, 2019, 2020, 2021, 2022, 2023, 2024, 2025, 2026, 2027, 2028 and  
24 2029; and that part of Harris County tract 534003 included in blocks  
25 1021, 1030, 1031, 1032, 1033, 1034, 1035 and 1049; and that part of  
26 Harris County tract 534100 included in block groups 2 and 3; and  
27 that part of Harris County tract 550700 included in block group 2

1 and blocks 1000, 1024, 1025, 1026, 1027, 1028, 1029, 1030, 1031,  
2 1032, 1033 and 1034; and that part of Harris County tract 551200  
3 included in blocks 1000, 1001, 1002, 1003, 1004, 1005, 1006, 1007,  
4 1008, 1009, 1012, 1013, 1022, 1023, 1024, 1025, 1026, 1027, 1029,  
5 1030, 1031, 1033, 1034, 1035, 1036, 1037, 1038, 1039, 1040, 1041,  
6 1042, 1043, 1044, 1045, 1046, 1047, 1048, 1049, 2000, 2001, 2002,  
7 2003, 2004, 2005, 2006, 2007 and 2033; and that part of Harris  
8 County tract 980100 included in blocks 1001, 1003, 1004, 1005,  
9 1006, 1007, 1008, 1009, 1010, 1011, 1012, 1013, 1014, 1015, 1016,  
10 1017, 1018, 1019, 1020, 1021, 1022, 1023, 1024, 1025, 1026, 1027,  
11 1028, 1029, 1030, 1031, 1032, 1033, 1034, 1035, 1036, 1037, 1038,  
12 1049, 1052, 1053, 1054, 1055, 1056, 1057, 1058, 1059, 1060, 1061,  
13 1062, 1063, 1064, 1065, 1066, 1067, 1068, 1069, 1070, 1071, 1072,  
14 1073, 1074, 1075, 1076, 1077, 1078, 1079, 1080, 1081, 1082, 1083,  
15 1084, 1085, 1086, 1087, 1088, 1089, 1090, 1091, 1092, 1093, 1094,  
16 1095, 1096, 1097, 1098, 1099, 1100, 1101, 1102, 1103, 1104, 1105,  
17 1106, 1107, 1108, 1109, 1110, 1111, 1112, 1113, 1114, 1115, 1116,  
18 1117, 1118, 1119, 1120, 1121, 1122, 1123, 1124, 1125, 1126, 1127,  
19 1128, 1129, 1130, 1131, 1132, 1133, 1134, 1135, 1136, 1137, 1138,  
20 1139, 1140, 1141, 1142, 1143, 1144, 1145, 1146, 1147, 1148, 1149,  
21 1150, 1151, 1152, 1153, 1154, 1155, 1156, 1157, 1158, 1159, 1160,  
22 1161, 1162, 1163, 1164, 1165, 1166, 1167, 1168, 1169, 1170, 1171,  
23 1172, 1173, 1174, 1175, 1176, 1177, 1178, 1179, 1180, 1181, 1182,  
24 1183, 1184, 1185, 1186, 1187, 1188, 1189, 1190, 1191, 1192, 1193,  
25 1194, 1195, 1196, 1197, 1198, 1199, 1200, 1201, 1202, 1203, 1204,  
26 1205, 1206, 1207, 1208, 1209, 1210, 1211, 1212, 1213, 1214, 1215,  
27 1216, 1217, 1218, 1219, 1220, 1221, 1222, 1223, 1224, 1225, 1226,

1 1227, 1228, 1229, 1230, 1231, 1232 and 1233.

2 DISTRICT 19. District 19 is composed of Bailey, Borden,  
3 Castro, Cochran, Crosby, Dickens, Fisher, Floyd, Gaines, Garza,  
4 Hale, Haskell, Hockley, Howard, Jones, Kent, King, Lamb, Lubbock,  
5 Lynn, Nolan, Parmer, Scurry, Stonewall, Taylor, Terry,  
6 Throckmorton, Yoakum and Young Counties.

7 DISTRICT 20. District 20 is composed of Bexar County tracts  
8 110100, 110300, 110500, 110600, 110700, 110800, 110900, 111000,  
9 121111, 121203, 121205, 121206, 121300, 121403, 121404, 121504,  
10 121507, 121803, 121804, 121808, 121809, 130700, 131503, 140100,  
11 150100, 150300, 150400, 150501, 160100, 160200, 160300, 160501,  
12 160502, 160600, 160701, 160702, 161400, 161600, 161801, 170101,  
13 170102, 170200, 170300, 170401, 170402, 170500, 170600, 170700,  
14 170800, 170900, 171000, 171100, 171200, 171301, 171302, 171401,  
15 171402, 171501, 171502, 171601, 171602, 171700, 171902, 180101,  
16 180102, 180201, 180202, 180300, 180400, 180501, 180503, 180504,  
17 180602, 180603, 180604, 180701, 180702, 180800, 180901, 180902,  
18 181001, 181003, 181004, 181005, 181100, 181200, 181303, 181402,  
19 181403, 181404, 181503, 181504, 181505, 181506, 181601, 181602,  
20 181704, 181705, 181711, 181808, 181817, 190100, 190501, 190503,  
21 190504, 190601, 190603, 190604, 190700, 190901, 191003, 191004,  
22 191005, 191006, 191101, 191102, 191408, 191409, 191410, 191411,  
23 191506 and 192100; and that part of Bexar County tract 120100  
24 included in blocks 1000, 1001, 1002, 1003, 1004, 1005, 1006, 1007,  
25 1008, 1009, 1010, 1011, 1012, 1013, 1014, 1015, 1016, 1018, 1019,  
26 1020, 1021, 1022, 1023, 1024, 1025, 1026, 1027, 1028, 1029, 1030,  
27 1031, 1032, 1033, 1034, 1035, 1036, 1037, 1038, 1039, 1040, 1041,

1 1042, 1043, 1044, 1045, 1046, 1049, 1050, 1051, 1052, 1053, 1054,  
2 1055, 1056, 1057, 1058, 1059, 1060, 1061, 1062, 1063, 1064, 1065,  
3 1066, 1067, 1068, 1069, 1070, 1071, 1072, 1073, 1074, 1075, 1076,  
4 1077, 1078, 1079, 1080, 1081, 1082, 1083, 1084, 1085, 1086, 1087,  
5 1088, 1089, 1090, 1091, 1092, 1093, 1094, 1095, 1096, 1097, 1098,  
6 1099, 1100, 1101, 1102, 1103, 1104, 1105, 1106, 1107, 1108, 1109,  
7 1110, 1111, 1112, 1113, 1114, 1115, 1116, 1117, 1118, 1119, 1120,  
8 1121, 1122, 1123, 1124, 1125, 1126, 1127, 1128, 1129, 1130, 1131,  
9 1132, 1133, 1134, 1135, 1136, 1137, 1138, 1139, 1140, 1141, 1142,  
10 1143, 1144, 1145, 1146, 1147, 1148, 1149, 1150, 1151, 1152, 1153,  
11 1154, 1155, 1156, 1157, 1158, 1159, 1160, 1161, 1162, 1163, 1164,  
12 1165, 1166, 1167, 1168, 1169, 1170, 1171, 1172, 1173, 1174, 1175,  
13 1176, 1177, 1178, 1179, 1180, 1181, 1182, 1183, 1184, 1185, 1186,  
14 1187, 1188, 1189, 1190, 1191, 1192, 1193, 1194, 1195, 1196, 1197,  
15 1198, 1199, 1200, 1201, 1202, 1203, 1204, 1205, 1206, 1207, 1208,  
16 1209, 1210, 1211, 1212, 1213, 1214, 1215, 1216, 1217, 1218, 1219,  
17 1220, 1221, 1222, 1223, 1224, 1225, 1226, 1227, 1228, 1229, 1230,  
18 1231, 1232, 1233, 1234, 1235, 1236, 1237, 1238, 1239, 1240, 1241,  
19 1242, 1243, 1244, 1245, 1246, 1247, 1248, 1249, 1250, 1251, 1252,  
20 1253, 1254, 1255, 1256, 1257, 1258, 1259, 1260, 1261, 1262, 1263,  
21 1264, 1265, 1266 and 1267; and that part of Bexar County tract  
22 120300 included in block 4025; and that part of Bexar County tract  
23 120501 included in block groups 1, 4 and 5 and blocks 3000, 3001,  
24 3002, 3003, 3004, 3005, 3006, 3007, 3008, 3009, 3010, 3011, 3012,  
25 3013, 3014, 3015, 3017, 3018, 3019, 3020, 3021, 3022, 3023, 3024,  
26 3025, 3026, 3027, 3028, 3029, 3030, 3031, 3032, 3033, 3034, 3035,  
27 3036, 3037, 3038, 3039, 3040, 3041, 3042, 3043, 3044, 3045, 3046,

1 3047, 3048, 3049 and 3050; and that part of Bexar County tract  
2 120502 included in block groups 1, 2, 3, 5 and 6 and blocks 4000,  
3 4005, 4006, 4007 and 4008; and that part of Bexar County tract  
4 120701 included in block group 3 and blocks 1011, 1012, 1013, 1014,  
5 1015, 1017, 1018, 1019, 1020, 1021, 1022, 1023, 1024, 1025, 1026,  
6 1027, 1028, 1029, 1030, 1031, 1032, 1033, 1035, 1037, 1038, 1039,  
7 1040, 1041, 2000, 2003, 2004, 2005, 2006, 2007, 2008, 2009, 2010,  
8 2011, 2012, 2013, 2014, 2015, 2016, 2017, 2018, 2019, 2020, 2021,  
9 2022 and 2023; and that part of Bexar County tract 120702 included  
10 in blocks 1003, 1004, 1005, 1006 and 1023; and that part of Bexar  
11 County tract 120902 included in blocks 3000 and 3003; and that part  
12 of Bexar County tract 121112 included in block group 2 and blocks  
13 1000, 1001, 1002, 1003, 1004, 1005, 1006, 1007, 1008, 1009, 1010,  
14 1011, 1012, 1013, 1014, 1015, 1016, 1017, 1019, 1020, 1021 and 1022;  
15 and that part of Bexar County tract 121204 included in block groups  
16 2, 3 and 5 and blocks 1000, 1001, 1002, 1003 and 1009; and that part  
17 of Bexar County tract 121402 included in blocks 1000, 1001, 1002,  
18 1003, 1004, 1005, 1006, 1007, 1008, 1009, 1010, 1011, 1012, 1013,  
19 1014, 1015, 1016, 1017, 1018, 1019, 1020, 1021, 1022, 1023, 1024,  
20 1025, 1026, 1027, 1028, 1029, 1030, 1031, 1032, 1033, 1034, 1035,  
21 1036, 1037, 1038, 1039, 1040, 1041, 1043, 1044, 1047, 1048, 1049,  
22 1050, 1051, 2000, 2001, 2002, 2003, 2004, 2005, 2006, 2007, 2008,  
23 2009, 2010, 2011 and 2012; and that part of Bexar County tract  
24 121501 included in block groups 1, 2 and 4 and blocks 3006, 3007,  
25 3008, 3009, 3010 and 3011; and that part of Bexar County tract  
26 121505 included in blocks 3007, 3008, 3009, 3010, 3011, 3012, 3013,  
27 3014, 3015, 3016, 3017, 3018, 3019, 3020, 3021, 3022, 3023, 3024,

1 3025, 3026, 3027, 3028 and 3029; and that part of Bexar County tract  
2 121506 included in block groups 1 and 4 and block 3015; and that  
3 part of Bexar County tract 121508 included in block group 1 and  
4 block 3010; and that part of Bexar County tract 121606 included in  
5 block groups 1, 2 and 3 and blocks 4000, 4001, 4002, 4003, 4004,  
6 4005, 4006, 4007 and 4008; and that part of Bexar County tract  
7 121702 included in blocks 1000, 1001, 1002, 1003, 1004, 1005, 1006,  
8 1007, 1008, 1009, 1010, 1011, 1012, 1013, 1014, 1015, 1016, 1017,  
9 1018, 1020, 1021, 1022, 1030, 1036, 1037, 2000, 2001, 2002, 2003,  
10 2004, 2007, 2008, 2009, 2010, 2011, 2012, 2013, 2014, 2015, 2016,  
11 2017, 2018, 2019, 2024, 2025, 2026, 2036, 2037, 2042, 2043, 2044,  
12 2045, 2046, 2048 and 2049; and that part of Bexar County tract  
13 121802 included in block groups 1 and 2 and blocks 3001, 3002, 3003,  
14 3004, 3005, 3006, 3007, 3008, 3009, 3010, 3011, 3012, 3013, 3014,  
15 3015, 3016, 3017, 3018, 3019, 3020, 3021, 3022, 3023, 3024, 3025,  
16 3026, 3027, 3028, 3029, 3030, 3031, 3032, 3033, 3034, 3035 and 3036;  
17 and that part of Bexar County tract 121812 included in block groups  
18 2 and 3 and blocks 4001, 4002, 4003, 4004, 4005, 4006, 4007, 4008,  
19 4009, 4010, 4011 and 4012; and that part of Bexar County tract  
20 121813 included in blocks 1000, 1001, 1013, 1014 and 1015; and that  
21 part of Bexar County tract 121909 included in block group 1 and  
22 blocks 2000, 2001, 2022, 2023, 2024, 2025, 2026, 2027, 2028, 2029,  
23 2030, 2031, 2032, 2033, 2034, 2035, 2036, 2037, 2038, 2039, 2040,  
24 2041, 2042, 2043, 2044 and 2045; and that part of Bexar County tract  
25 130600 included in block groups 1 and 3 and blocks 2000, 2001, 2002,  
26 2003, 2004, 2005, 2006, 2007, 2008, 2009, 2010, 2011, 2015, 2016,  
27 2017, 2018, 2019, 2020, 2024, 2025, 4000, 4001, 4002, 4003, 4004,

1 4005, 4006, 4007, 4008, 4009, 4010, 4012 and 4014; and that part of  
2 Bexar County tract 130800 included in block group 1; and that part  
3 of Bexar County tract 130900 included in blocks 1000, 1001, 1002,  
4 1003, 1004, 1005, 1006, 1007, 1008, 1009, 1010, 1011, 1012, 1013,  
5 1014, 1015, 1016, 1017, 1018, 1019, 1020, 1021, 1022, 1023, 1024,  
6 1025, 1026, 1027, 1028, 1029, 1030, 1031, 1032, 1033, 3000, 3001,  
7 3002, 3003, 3004, 3005, 3006, 3007, 3008, 3009, 3010, 3011, 3012,  
8 3013, 3014, 3015, 3016, 3017, 3018, 3019, 3020, 3021, 3022, 3023,  
9 3024 and 3042; and that part of Bexar County tract 131504 included  
10 in block groups 1 and 2 and blocks 3000, 3001, 3002, 3003, 3004,  
11 3005, 3006, 3007, 3008, 3009, 3010, 3011, 3012, 3013, 3014, 3015,  
12 3016, 3017, 3018, 3019, 3020, 3021, 3022, 3023, 3024, 3025, 3026,  
13 3027, 3028, 3029, 3030, 3031, 3032, 3033, 3034, 3035, 3036, 3037,  
14 3038, 3039, 3040 and 3041; and that part of Bexar County tract  
15 131506 included in blocks 1005, 1006, 1007, 1009 and 1035; and that  
16 part of Bexar County tract 131507 included in block group 2 and  
17 blocks 1001 and 1002; and that part of Bexar County tract 131609  
18 included in blocks 1001 and 1029; and that part of Bexar County  
19 tract 140200 included in block groups 2 and 4 and blocks 1000, 1001,  
20 1002, 1003, 1004, 1005, 1006, 1007, 1008, 1009, 1010, 1011, 1012,  
21 1013, 1016 and 1017; and that part of Bexar County tract 150502  
22 included in blocks 1000, 1001, 1002, 1003, 2000, 2001, 2002, 2004  
23 and 2009; and that part of Bexar County tract 150600 included in  
24 blocks 4005, 4006, 4007, 4008, 4010, 4011, 4024, 4025, 4026, 4027,  
25 4029, 4030, 4031, 4032, 4033, 4034 and 4035; and that part of Bexar  
26 County tract 150700 included in blocks 1001 and 1007; and that part  
27 of Bexar County tract 160400 included in block groups 1, 2 and 3 and

1 blocks 4000, 4001, 4002, 4003, 4004, 4005, 4006, 4007, 4008, 4009,  
2 4010, 4011, 4012, 4013, 4014, 4015, 4016, 4017, 4018, 4019, 4020,  
3 4021, 4023 and 4024; and that part of Bexar County tract 161304  
4 included in block 1000; and that part of Bexar County tract 161501  
5 included in block groups 1, 2 and 5 and block 3001; and that part of  
6 Bexar County tract 161802 included in block group 2; and that part  
7 of Bexar County tract 171801 included in block group 3 and blocks  
8 2000, 2001, 2002, 2003, 2004, 2005, 2007 and 2008; and that part of  
9 Bexar County tract 171802 included in block groups 2 and 3 and  
10 blocks 1006, 1007 and 5000; and that part of Bexar County tract  
11 171913 included in blocks 1003, 1004, 1005, 1006, 1018, 1019, 1020,  
12 1021 and 1022; and that part of Bexar County tract 171918 included  
13 in block 3010; and that part of Bexar County tract 171923 included  
14 in blocks 1005, 1006, 1007, 4003, 4013 and 4014; and that part of  
15 Bexar County tract 171924 included in blocks 2016 and 2017; and that  
16 part of Bexar County tract 181302 included in block groups 2 and 3  
17 and blocks 1002, 1003, 1004 and 1005; and that part of Bexar County  
18 tract 181703 included in blocks 2010, 2017 and 2018; and that part  
19 of Bexar County tract 181712 included in blocks 1000, 1001, 1002,  
20 1003, 1004, 1005, 1006, 1007, 1008, 1010, 1013, 1014 and 1015; and  
21 that part of Bexar County tract 181713 included in block groups 1  
22 and 2; and that part of Bexar County tract 181725 included in blocks  
23 1000, 1001, 1002, 1003, 1004, 1005, 1006, 1007, 2010, 2011 and 2012;  
24 and that part of Bexar County tract 181811 included in block group 2  
25 and blocks 1011, 1012, 1013, 1014 and 1015; and that part of Bexar  
26 County tract 181818 included in block groups 1 and 3 and blocks  
27 2001, 2002, 2003, 2004, 2005, 2006, 2007, 2008, 2009, 2010, 2011,

1 2012, 2013 and 2014; and that part of Bexar County tract 181822  
2 included in block groups 1 and 3 and blocks 2002, 2003, 2004, 2005,  
3 2006, 2007, 2008, 2009, 2010, 2011, 2012, 2013, 2014, 2015, 2016,  
4 2017, 2018, 2019, 2020, 2021, 2022, 2023, 2024, 2025 and 2026; and  
5 that part of Bexar County tract 190200 included in block groups 1,  
6 2, 4 and 5 and blocks 3000, 3001, 3002, 3003, 3004, 3007, 3008,  
7 3009, 3010, 3011, 3012, 3013, 3014, 3015, 3016, 3017, 3018, 3019,  
8 3020, 3021, 3022, 3023, 3024 and 3025; and that part of Bexar County  
9 tract 190400 included in blocks 1003, 1004, 1005, 1006, 1007, 1008,  
10 1013, 1014, 1015, 2009, 2010, 2011, 2012, 2013, 2014, 2015, 2016,  
11 2017, 2018, 2019, 2020, 3002, 3003, 3004, 3005, 3006, 3007, 3010,  
12 3011 and 3012; and that part of Bexar County tract 190902 included  
13 in block groups 1 and 2 and blocks 3000, 3001, 3002, 3003, 3004,  
14 3005, 3006, 3007, 3008, 3009, 3010, 3012, 3013, 3014, 3015, 3016 and  
15 3030; and that part of Bexar County tract 191201 included in blocks  
16 3005, 3006, 3010, 3011 and 3012; and that part of Bexar County tract  
17 191202 included in block groups 2 and 3 and blocks 1001, 1002, 1003,  
18 1004, 1005, 1006, 1007, 1008, 1010, 1011, 1012, 1013, 1014, 1015,  
19 4000, 4001, 4002, 4003, 4004, 4005, 4006, 4008, 4009, 4010, 4011,  
20 4012, 4013, 4014, 4015 and 4016; and that part of Bexar County tract  
21 191304 included in blocks 1020, 1022, 1023, 1024, 1028, 1029, 1030,  
22 1031, 1032, 1033, 1035, 1036, 1037, 1038, 1039, 1040, 1043, 1044,  
23 1045, 1046, 1047, 1048, 1053, 1054, 1055, 2011, 2018, 2019 and 2021;  
24 and that part of Bexar County tract 191405 included in block groups  
25 1, 2, 3 and 5 and block 4020; and that part of Bexar County tract  
26 191413 included in block group 1 and blocks 2011, 2012, 2013, 2014,  
27 2015, 2016, 2017, 2018, 2019 and 2020; and that part of Bexar County

1 tract 191504 included in blocks 2007, 2012, 2018, 2019, 2020, 2021  
2 and 2022; and that part of Bexar County tract 191702 included in  
3 block 1015; and that part of Bexar County tract 191900 included in  
4 block group 4 and blocks 1000, 1001, 1002, 1003, 1004, 1005, 1006,  
5 1007, 1008, 1009, 1010, 1011, 1012, 1013, 1014, 1015, 1016, 1017,  
6 1018, 1019, 1020, 1021, 1022, 1023, 1024, 1025, 1026, 1027, 1028,  
7 1029, 1031, 1032, 1033, 1034, 1035, 1036, 1046, 2000, 2001, 2002,  
8 2003, 2004, 2005, 2006, 2007, 2008, 2009, 2010, 2011, 2012, 2013,  
9 2014, 2015, 2016, 2018, 3007, 3008, 3009, 3010, 3013, 3014, 5000,  
10 5001, 5002, 5003, 5004, 5005, 5006, 5007, 5008, 5009, 5010, 5011,  
11 5012, 5016, 5017, 5018, 5019 and 5021; and that part of Bexar County  
12 tract 192000 included in block groups 2, 3, 4 and 5 and blocks 1000,  
13 1001, 1002, 1027, 1028, 1029, 1030, 1031, 1032, 1033, 1034, 1035,  
14 1036, 1037, 1038, 1039, 1067, 1068, 1069, 1070, 1073, 1074, 1075,  
15 1076, 1077, 1078, 1079, 1080, 1081, 1082, 1083 and 1084; and that  
16 part of Bexar County tract 980100 included in blocks 1000, 1001,  
17 1002, 1003, 1004, 1005, 1006, 1007, 1008, 1009, 1010, 1011, 1012,  
18 1013, 1014, 1015, 1016, 1017, 1018, 1019, 1020, 1021, 1022, 1023,  
19 1024, 1025, 1026, 1027, 1028, 1029, 1030, 1031, 1032, 1033, 1034,  
20 1035, 1036, 1037, 1038, 1039, 1040, 1041, 1042, 1043, 1044, 1045,  
21 1046, 1047, 1048, 1049, 1050, 1051, 1052, 1053, 1054, 1055, 1056,  
22 1057, 1058, 1059, 1060, 1061, 1062, 1063, 1064, 1065, 1066, 1067,  
23 1068, 1069, 1070, 1071, 1072, 1073, 1074, 1075, 1076, 1077, 1078,  
24 1079, 1080, 1081, 1082, 1083, 1084, 1085, 1086, 1087, 1088, 1089,  
25 1090, 1091, 1092, 1093, 1094, 1095, 1096, 1097, 1098, 1099, 1100,  
26 1101, 1102, 1103, 1104, 1105, 1107, 1108, 1109, 1110, 1111, 1112,  
27 1113, 1114, 1115, 1116, 1117, 1118, 1119, 1120, 1121, 1122, 1123,

1 1124, 1125, 1126, 1127, 1128, 1129, 1130, 1131, 1132, 1133, 1134,  
2 1135, 1136, 1137, 1138, 1139, 1140, 1141, 1142, 1143, 1144, 1145,  
3 1146, 1147, 1148, 1149, 1150, 1151, 1152, 1153, 1154, 1155, 1156,  
4 1157, 1159, 1160, 1161, 1162, 1163, 1164, 1165, 1166, 1167, 1168,  
5 1169, 1170 and 1171.

6 DISTRICT 21. District 21 is composed of Bandera, Blanco,  
7 Gillespie, Kendall, Kerr, Llano, Mason and Real Counties; and Bexar  
8 County tracts 120400, 120600, 120800, 120901, 121000, 121108,  
9 121110, 121115, 121116, 121117, 121118, 121119, 121120, 121121,  
10 121122, 121810, 121811, 121903, 121904, 121905, 121906, 121907,  
11 121908, 121910, 181814, 181820, 181823, 181901, 181902, 182001,  
12 182003, 182101, 182102, 190800, 191303, 191406, 191412, 191701,  
13 191804, 191806, 191807, 191808, 191809, 191810, 191811, 191812,  
14 191813, 191814, 191815, 191816, 191817, 192300, 980001 and 980004;  
15 and that part of Bexar County tract 120100 included in blocks 1017,  
16 1047 and 1048; and that part of Bexar County tract 120300 included  
17 in block groups 1, 2, 3, 5, 6, 7 and 8 and blocks 4000, 4001, 4002,  
18 4003, 4004, 4005, 4006, 4007, 4008, 4009, 4010, 4011, 4012, 4013,  
19 4014, 4015, 4016, 4017, 4018, 4019, 4020, 4021, 4022, 4023, 4024,  
20 4026, 4027, 4028, 4029, 4030, 4031 and 4032; and that part of Bexar  
21 County tract 120501 included in block groups 2, 6 and 7 and block  
22 3016; and that part of Bexar County tract 120502 included in blocks  
23 4001, 4002, 4003 and 4004; and that part of Bexar County tract  
24 120701 included in block groups 4 and 5 and blocks 1000, 1001, 1002,  
25 1003, 1004, 1005, 1006, 1007, 1008, 1009, 1010, 1016, 1034, 1036,  
26 2001 and 2002; and that part of Bexar County tract 120702 included  
27 in block groups 2 and 3 and blocks 1000, 1001, 1002, 1007, 1008,

1 1009, 1010, 1011, 1012, 1013, 1014, 1015, 1016, 1017, 1018, 1019,  
2 1020, 1021 and 1022; and that part of Bexar County tract 120902  
3 included in block groups 1, 2 and 4 and blocks 3001, 3002, 3004,  
4 3005, 3006, 3007, 3008, 3009, 3010, 3011, 3012, 3013, 3014, 3015,  
5 3016, 3017, 3018, 3019 and 3020; and that part of Bexar County tract  
6 121112 included in blocks 1018, 1023 and 1024; and that part of  
7 Bexar County tract 121204 included in block group 4 and blocks 1004,  
8 1005, 1006, 1007 and 1008; and that part of Bexar County tract  
9 121802 included in block 3000; and that part of Bexar County tract  
10 121812 included in block group 1 and block 4000; and that part of  
11 Bexar County tract 121813 included in blocks 1002, 1003, 1004,  
12 1005, 1006, 1007, 1008, 1009, 1010, 1011, 1012, 1016 and 1017; and  
13 that part of Bexar County tract 121909 included in blocks 2002,  
14 2003, 2004, 2005, 2006, 2007, 2008, 2009, 2010, 2011, 2012, 2013,  
15 2014, 2015, 2016, 2017, 2018, 2019, 2020 and 2021; and that part of  
16 Bexar County tract 181721 included in blocks 1000 and 1007; and that  
17 part of Bexar County tract 181724 included in blocks 2000, 2001,  
18 2010, 2011 and 2014; and that part of Bexar County tract 181824  
19 included in block group 1 and blocks 2000, 2001, 2002, 2003, 2004,  
20 2005, 2006, 2007, 2008, 2009, 2010, 2011, 2012, 2013, 2014, 2015,  
21 2016, 2017, 2018, 2019 and 2020; and that part of Bexar County tract  
22 181825 included in blocks 1000, 1001, 1002, 1003, 1004, 1005, 1006,  
23 1007, 2000, 2001, 2002, 2003 and 2004; and that part of Bexar County  
24 tract 181826 included in block group 3 and blocks 1000, 1001, 1002,  
25 1006, 1007 and 2000; and that part of Bexar County tract 182002  
26 included in block group 3 and blocks 1000, 1001, 1002, 1003, 1004,  
27 1005, 1006, 1007, 1008, 1009, 1010, 1011, 1012, 1013, 1014, 1015,

1 1016, 1017, 1018, 1019, 1020, 1021, 1022, 1023, 1024, 1025, 1026,  
2 1027, 1028, 1029, 1030, 1031, 1033, 1034, 1035, 1036, 1037, 1040,  
3 1041, 1042, 1043, 1044, 1045, 1046, 1047, 1048, 1049, 1050, 1051,  
4 1052, 1053, 1056, 1057, 1058, 1059, 1060, 1061, 1062, 1063, 1064,  
5 1065, 1066, 1067, 1068, 1069, 1070, 1071, 1073, 1074, 1075, 1076,  
6 1077, 1078, 2000, 2001, 2002, 2003 and 2004; and that part of Bexar  
7 County tract 182103 included in blocks 1000, 1001, 1002, 1003,  
8 1004, 1005, 1006, 1007, 1008, 1009, 1010, 1011, 1012, 1013, 1014,  
9 1015, 1016, 1017, 1018, 1019, 1020, 1021, 1022, 1023, 1024, 1025,  
10 1026, 1027, 1028, 1029, 1030, 1031, 1032, 1033, 1034, 1035, 1036,  
11 1037, 1038, 1039, 1040, 1041, 1042, 1043, 1044, 1045, 1046, 1047,  
12 1048, 1049, 1050, 1051, 1053, 1054, 1055, 1056, 1057, 1058, 1059,  
13 1060, 1061, 1062, 1063, 1064, 1065, 1066, 1067, 1068, 1069, 1070,  
14 1075, 1076, 1077, 1078, 1079, 1080, 1081, 1082, 1083, 1084, 1085,  
15 1086, 1087, 1088, 1089, 1090, 1091, 1092, 1093, 1094, 1095, 1096,  
16 1097, 1098, 1099, 1100, 1101, 1102, 1103, 1104, 1105, 1106, 1107,  
17 1108, 1109, 1110, 1111, 1112, 1113, 1114, 1115, 1116, 1117, 1118,  
18 1119, 1120, 1121, 1122, 1123, 1124, 1125, 1126, 1127, 1128, 1129,  
19 1130, 1131, 1132, 1133, 1134, 1135, 1136, 1137, 1138, 1139, 1140,  
20 1141, 1142, 1143, 1144, 1145, 1146, 1147, 1149, 1150, 1151, 1152,  
21 1153 and 1154; and that part of Bexar County tract 182105 included  
22 in blocks 1000, 1001, 1002, 1005, 1006, 1007, 1009, 1010, 1011,  
23 1012, 1014, 1018, 1021, 1023, 1026, 1027, 1046 and 1047; and that  
24 part of Bexar County tract 182106 included in blocks 1000, 1001,  
25 1002, 1005, 1006, 1007, 1008, 1010, 1012, 1013, 1014, 1015, 1016,  
26 1017, 1020, 1022, 1023, 1024, 1025, 1026, 1029, 1030, 1036, 1042,  
27 1045, 1046, 1049, 1050, 1052 and 1078; and that part of Bexar County

1 tract 190200 included in blocks 3005 and 3006; and that part of  
2 Bexar County tract 190400 included in blocks 1000, 1001, 1002,  
3 1009, 1010, 1011, 1012, 2000, 2001, 2002, 2003, 2004, 2005, 2006,  
4 2007, 2008, 2021, 2022, 2023, 2024, 2025, 3000, 3001, 3008 and 3009;  
5 and that part of Bexar County tract 190902 included in blocks 3011,  
6 3017, 3018, 3019, 3020, 3021, 3022, 3023, 3024, 3025, 3026, 3027,  
7 3028, 3029, 3031, 3032, 3033, 3034, 3035, 3036, 3037, 3038, 3039,  
8 3040 and 3041; and that part of Bexar County tract 191201 included  
9 in block groups 1 and 2 and blocks 3000, 3001, 3002, 3003, 3004,  
10 3007, 3008 and 3009; and that part of Bexar County tract 191202  
11 included in blocks 1000, 1009 and 4007; and that part of Bexar  
12 County tract 191304 included in blocks 1000, 1001, 1002, 1003,  
13 1004, 1005, 1006, 1007, 1008, 1009, 1010, 1011, 1012, 1013, 1014,  
14 1015, 1016, 1017, 1018, 1019, 1021, 1025, 1026, 1027, 1034, 1041,  
15 1042, 1049, 1050, 1051, 1052, 2000, 2001, 2002, 2003, 2004, 2005,  
16 2006, 2007, 2008, 2009, 2010, 2012, 2013, 2014, 2015, 2016, 2017 and  
17 2020; and that part of Bexar County tract 191405 included in blocks  
18 4000, 4001, 4002, 4003, 4004, 4005, 4006, 4007, 4008, 4009, 4010,  
19 4011, 4012, 4013, 4014, 4015, 4016, 4017, 4018 and 4019; and that  
20 part of Bexar County tract 191413 included in blocks 2000, 2001,  
21 2002, 2003, 2004, 2005, 2006, 2007, 2008, 2009, 2010, 2021, 2022 and  
22 2023; and that part of Bexar County tract 191503 included in block  
23 groups 2 and 3; and that part of Bexar County tract 191504 included  
24 in block group 1 and blocks 2000, 2001, 2002, 2003, 2004, 2005,  
25 2006, 2008, 2009, 2010, 2011, 2013, 2014, 2015, 2016 and 2017; and  
26 that part of Bexar County tract 191702 included in block groups 2, 3  
27 and 4 and blocks 1000, 1001, 1002, 1003, 1004, 1005, 1006, 1007,

1 1008, 1009, 1010, 1011, 1012, 1013, 1014, 1016, 1017 and 1018; and  
2 that part of Bexar County tract 192000 included in blocks 1003,  
3 1004, 1005, 1006, 1007, 1008, 1009, 1010, 1011, 1012, 1013, 1014,  
4 1015, 1016, 1017, 1018, 1019, 1020, 1021, 1022, 1023, 1024, 1025,  
5 1026, 1040, 1041, 1042, 1043, 1044, 1045, 1046, 1047, 1048, 1049,  
6 1050, 1051, 1052, 1053, 1054, 1055, 1056, 1057, 1058, 1059, 1060,  
7 1061, 1062, 1063, 1064, 1065, 1066, 1071 and 1072; and Comal County  
8 tracts 310200, 310404, 310501, 310502, 310503, 310603, 310604,  
9 310605, 310606, 310607, 310608, 310701, 310702, 310703, 310704,  
10 310801, 310901, 310902 and 310903; and that part of Comal County  
11 tract 310100 included in block groups 2, 3 and 4 and blocks 1000,  
12 1001, 1002, 1003, 1004, 1005, 1006, 1007, 1008, 1009, 1010, 1011,  
13 1012, 1013, 1014, 1015, 1016, 1017, 1021, 1022, 1023, 1024 and 1028;  
14 and that part of Comal County tract 310300 included in block groups  
15 2 and 4 and blocks 1000, 1001, 1002, 1003, 1004, 1005, 1006, 1007,  
16 1008, 1009, 1010, 1011, 1012, 1013, 1015, 1016, 1017, 1018, 3000,  
17 3001, 3002, 3003, 3004, 3005, 3006, 3007, 3008, 3009, 3010, 3012 and  
18 3013; and that part of Comal County tract 310401 included in block  
19 group 5 and blocks 2000, 2019, 2020 and 2035; and that part of Comal  
20 County tract 310403 included in block group 3 and blocks 1000, 1001,  
21 1002, 1004, 1007, 1008, 1009, 1010, 1011, 1012, 1013, 1014, 1015,  
22 1016, 1017, 1018, 1019, 1020, 1021, 1022, 1023, 1024, 1025, 1026,  
23 1027, 1028, 1029, 1030, 1031, 1032, 1033 and 1034; and that part of  
24 Comal County tract 310802 included in blocks 1000, 1001, 1002,  
25 1003, 1004, 1005, 1007, 1009, 1010, 1013, 1014, 1015, 1018, 1019,  
26 1020, 1021, 1022, 1023, 1024, 1025, 1026, 1027, 1028, 1029, 1030,  
27 1031, 1032, 1033, 1034, 1035, 1036, 1037, 1038, 1039, 1040, 1041,

1 1042, 1043, 1044, 1045, 1050, 1059, 1061, 1062, 1069, 1071, 2131,  
2 2132, 2133, 2134, 2135, 2136, 2137, 2139, 2140, 2141, 2142, 2143,  
3 2144, 2145, 2146, 2147, 2148, 2149, 2150, 2151, 2152, 2153, 2157,  
4 2158, 2159, 2162, 2163, 2164 and 2179; and Travis County tracts  
5 001733, 001742, 001764, 001766, 001768, 001769, 001771, 001773,  
6 001778, 001779, 001783, 001784, 001908 and 001916; and that part of  
7 Travis County tract 001737 included in block group 1 and blocks  
8 3000, 3001, 3002, 3003, 3004, 3024, 3025 and 3026; and that part of  
9 Travis County tract 001738 included in block group 1 and blocks  
10 2002, 2003, 2007, 2008, 2009, 2010, 2011, 2012, 2013, 2014, 2015,  
11 2016, 2017, 2018, 2019, 3000, 3001, 3002, 3003, 3004, 3005, 3006,  
12 3007, 3008, 3009, 3010, 4000, 4001, 4002, 4003, 4004, 4005, 4006,  
13 4007, 4008, 4009, 4010, 4012, 4013, 4014, 4015, 4016, 4017, 4018,  
14 4019, 4020, 5000, 5001, 5002, 5003, 5004, 5005 and 5011; and that  
15 part of Travis County tract 001741 included in blocks 1029, 1030,  
16 1031, 1034, 1035, 1036, 1037, 1038, 1039, 1040, 1041, 1042, 1043,  
17 1044, 1045, 1046, 1047, 1048, 1049, 1050, 1051, 1052, 1053, 1054,  
18 1055, 1056, 1057, 1058, 1067 and 2033; and that part of Travis  
19 County tract 001749 included in block group 1 and blocks 2000, 2001,  
20 2002, 2003, 2004, 2007, 2008, 2009, 2011, 2012, 2013, 4001 and 4002;  
21 and that part of Travis County tract 001760 included in blocks 1003,  
22 1004, 1005, 1006, 1007, 1008, 1009, 1010, 1011, 1012, 1013, 1014,  
23 1021, 1022, 1023, 1024, 1025, 1026, 1027, 1028, 1029, 1030, 1031,  
24 1032, 1033, 1034, 1035, 1036, 1037, 1038, 1039, 1040, 1041, 1042,  
25 1043, 1044, 1045, 1057, 1058, 1059, 1060, 1061, 1062, 1063, 1064,  
26 1065, 1066, 1067, 1068, 1069, 1070, 1071, 1072, 1073, 1074, 1075,  
27 1076, 1077, 1078, 1079, 1080, 1081, 1082, 1083, 1084, 1085, 1086,

1 1087, 1088, 1089, 1090, 1091, 1092, 1093, 1094, 1095, 1096, 1097,  
2 2010, 2011, 2012, 2013, 2014, 2015, 2016, 2017, 2018, 2019, 2020,  
3 2021, 2022, 2023, 2024, 2025, 2026, 2028, 2029, 2030, 2031, 2032,  
4 2033, 2034, 2035, 2036, 2037, 2038, 2039, 2040, 2041, 2042, 2043,  
5 2044, 2045, 2046, 2047, 2048, 2049, 2050, 2051, 2052, 2053, 2054,  
6 2055, 2056, 2057, 2058, 2060, 2061, 2064, 2066, 2067, 2068, 2069,  
7 2070, 2071, 2072, 2073, 2074, 2075, 2076, 2077, 2078, 2079, 2080 and  
8 2081; and that part of Travis County tract 001761 included in blocks  
9 2002, 2003, 2004, 2005, 2006, 2007, 2008, 2009, 2010, 2012, 2013,  
10 2017, 2020 and 2032; and that part of Travis County tract 001765  
11 included in blocks 2000, 2001, 2002, 2003, 2004, 2005, 2006, 2007,  
12 2011, 2030, 2103, 2104, 2173 and 2174; and that part of Travis  
13 County tract 001777 included in blocks 1004, 1009 and 1010; and that  
14 part of Travis County tract 001780 included in blocks 1000, 1001,  
15 1002, 1003, 1004, 1005, 1006, 1007, 1008, 1009, 1010, 1011, 1012,  
16 1013, 1014, 1015, 1016, 1017, 1018, 1019, 1020, 1021, 1022, 1023,  
17 1024, 1025, 1026, 1027, 1028, 1029, 1030, 1031, 1032, 1033, 1034,  
18 1035, 1036, 1037, 1038, 1039, 1040, 1041, 1042, 1043, 1044, 1045,  
19 1046, 1047, 1048, 1049, 1050, 1051, 1052, 1053, 1054, 1055, 1056,  
20 1057, 1058, 1059, 1060, 1061, 1062, 1063, 1064, 1065, 1066, 1067,  
21 1068, 1069, 1070, 1071, 1072, 1073, 1074, 1075, 1076, 1077, 1078,  
22 1079, 1080, 1081, 1084, 1085, 1086, 1087, 1088, 1089, 1090, 1091,  
23 1092, 1093, 1094, 1095, 1096, 1097, 1098, 1099, 1100, 1101, 1102,  
24 1103, 1104, 1105, 1106, 1107, 1108, 1109, 1110, 1111, 1112, 1113,  
25 1114, 1115, 1116, 1117, 1118, 1119, 1120, 1121, 1122, 1123, 1124,  
26 1125, 1126, 1127, 1128, 1129, 1130, 1131, 1132, 1133, 1134, 1135,  
27 1136, 1137, 1138, 1139, 1140, 1141, 1142, 1143, 1144, 1145, 1146,

1 1147, 1148, 1149, 1150, 1151, 1152, 1153, 1154, 1155, 1156, 1157,  
2 1158, 1159, 1160, 1161, 1162, 1163, 1164, 1165, 1166, 1167, 1168,  
3 1169, 1170, 1171, 1172, 1173, 1174, 1175, 1176, 1177, 1178, 1179,  
4 1180, 1181, 1182, 1183, 1184, 1185, 1186, 1187, 1188, 1189, 1190,  
5 1191, 1192, 1193, 1194, 1195, 1196, 1197, 1198, 1199, 1200, 1201,  
6 1202, 1203, 1204, 1205, 1206, 1207, 1208, 1209, 1210, 1211, 1212,  
7 1213, 1214, 1215, 1216, 1217, 1218, 1219, 1220, 1221, 1222, 1223,  
8 1224, 1225, 1226, 1227, 1228, 1229, 1230, 1231, 1232, 1233, 1234,  
9 1235, 1236, 1237, 1238, 1239, 1240, 1241, 1242, 1243, 1244, 1245,  
10 1246, 1247, 2000, 2001, 2002, 2003, 2004, 2005, 2006, 2007, 2008,  
11 2009, 2010, 2011, 2012, 2013, 2014, 2015, 2016, 2017, 2018, 2019,  
12 2020, 2021, 2022, 2023, 2024, 2025, 2026, 2027, 2028, 2029, 2030,  
13 2031, 2032, 2033, 2034, 2035, 2036, 2037, 2038, 2039, 2040, 2041,  
14 2042, 2043, 2044, 2045, 2046, 2047, 2048, 2049, 2050, 2051, 2052,  
15 2053, 2054, 2055, 2056, 2057, 2058, 2059, 2060, 2061, 2062, 2063,  
16 2064, 2065, 2066, 2067, 2068, 2069, 2070, 2071, 2072, 2073, 2074,  
17 2075, 2076, 2077, 2078, 2079, 2080, 2081, 2082, 2083, 2084, 2085,  
18 2086, 2087, 2088, 2089, 2091 and 2092; and that part of Travis  
19 County tract 001912 included in blocks 1015, 1016, 1017, 1018,  
20 1019, 1020, 1026, 1027, 1028, 1029, 1030, 1031, 1032, 1033, 1034,  
21 1035, 1036, 1037, 1038, 1039, 1040, 1041, 1042, 1043, 1044, 1045,  
22 1046, 1047, 1048, 1049, 1050, 1051, 1052, 1053, 1054, 1055, 1056 and  
23 1057; and that part of Travis County tract 001913 included in blocks  
24 1010, 1016, 1017, 1018, 1019, 1020, 1025, 1027 and 1028; and that  
25 part of Travis County tract 001914 included in blocks 1001, 1012,  
26 1014, 1016, 1018, 1019, 1024, 1025 and 2011; and that part of Travis  
27 County tract 001915 included in blocks 1018, 1019, 1021, 1022,

1 1023, 1024, 1025, 1026, 1027, 1028, 1029, 1030, 1031, 1032, 1033,  
2 1050, 1051 and 1052; and that part of Travis County tract 001917  
3 included in block groups 1 and 3.

4 DISTRICT 22. District 22 is composed of Brazoria County  
5 tracts 660100, 660300, 660400, 660500, 660601, 660602, 660701,  
6 660702, 660801, 660802 and 661800; and that part of Brazoria County  
7 tract 660200 included in block groups 2 and 3 and blocks 1000, 1001,  
8 1002, 1003, 1004, 1005, 1006, 1007, 1008, 1009, 1010, 1011, 1012,  
9 1013, 1014, 1015, 1016, 1017, 1018, 1019, 1020, 1021, 1022, 1023,  
10 1024, 1025, 1026, 1027, 1028, 1029, 1030, 1031, 1032, 1033, 1034,  
11 1035, 1036, 1037, 1038, 1039, 1040, 1041, 1042, 1043, 1044, 1045,  
12 1046, 1047, 1048, 1049, 1050, 1051, 1052, 1053, 1054, 1058, 1059,  
13 1065, 1067, 1068, 1069, 1070, 1071, 1072, 1073, 1074, 1075, 1076,  
14 1077, 1078, 1079, 1080, 1081, 1082, 1083, 1084, 1085, 1086, 1087,  
15 1088, 1089, 1090, 1091, 1092, 1093, 1094, 1095, 1096, 1097, 1098,  
16 1099, 1100, 1101, 1102, 1103, 1104, 1105, 1106, 1107, 1108, 1109,  
17 1110, 1111 and 1112; and that part of Brazoria County tract 660900  
18 included in block groups 1, 2 and 4 and blocks 3000, 3001, 3002,  
19 3003, 3004, 3005, 3006, 3017, 3018, 3019, 3020, 3022, 3023, 3024,  
20 3025, 3026, 3027, 3028, 3029, 3030, 3031, 3032, 3033, 3034, 3035,  
21 3036, 3037, 3038, 3039, 3040, 3041, 3042, 3043, 3044, 3045, 3046,  
22 3047, 3048, 3049, 3050, 3051, 3052, 3053, 3054, 3055, 3056, 3057,  
23 3058, 3059, 3060, 3061, 3062, 3063, 3064, 3065, 3066, 3067, 3068,  
24 3069, 3070, 3071, 3072, 3073, 3074, 3075, 3076, 3077, 3078, 3079,  
25 3080, 3081, 3082, 3083, 3084, 3085, 3086, 3087, 3088, 3089, 3090,  
26 3091, 3092, 3093, 3094, 3095, 3096, 3097, 3098, 3099, 3100, 3101,  
27 3102, 3103, 3104, 3105, 3108, 3109, 3110, 3111, 3112, 3113, 3114,

1 3115, 3116, 3121 and 3122; and that part of Brazoria County tract  
2 661000 included in block group 1 and blocks 2000, 2001, 2002, 2003,  
3 2004, 2005, 2006, 2007, 2008, 2009, 2010, 2011, 2012, 2013, 2014,  
4 2015, 2016, 2019, 2020, 2021, 2022, 2023, 2024, 2025, 2026, 2027,  
5 2028, 2029, 2030, 2031, 2032, 2033, 2034, 2035, 2036, 2037, 2038,  
6 2040, 3012, 3013, 3015, 3016, 3017, 3018, 3019, 3020, 3021, 3022,  
7 3024, 3026, 3027, 3028, 3055, 3056, 3057, 3058 and 3068; and that  
8 part of Brazoria County tract 661200 included in blocks 3015, 3016,  
9 3017, 3018, 3019, 3020 and 3021; and that part of Brazoria County  
10 tract 661300 included in blocks 1003, 1004, 1005, 1006, 1040, 2031,  
11 2032, 2033, 2034, 2035, 2036, 3003, 3004, 3005, 3006, 3007, 3008,  
12 3009, 3010, 3011, 3023, 3024, 3025, 3026, 3027, 3028, 3029, 3030,  
13 3031, 3032, 3033, 3038, 3039, 3040, 3041, 3047, 3048, 3049, 3050 and  
14 3051; and that part of Brazoria County tract 661400 included in  
15 block groups 2, 5 and 6 and blocks 1002, 1003, 1004, 1005, 1006,  
16 1007, 1008, 1009, 1010, 1011, 1012, 1013, 3003, 3004, 3005, 3006,  
17 3007, 3008, 3009, 3010, 3011, 3017, 3018, 3019, 3020, 3021, 3022,  
18 3023, 3024, 3028, 3029, 3030, 4002, 4003, 4004, 4005, 4006, 4007,  
19 4008, 4009, 4013 and 4014; and that part of Brazoria County tract  
20 661501 included in block groups 1 and 2 and blocks 3003, 3004, 3009,  
21 3013, 3014, 3015, 3016, 3017, 3018, 3019, 3020, 3021, 3023, 3031,  
22 3032, 3036, 3037, 3039, 3040, 3041, 3042, 3043, 3044 and 3045; and  
23 that part of Brazoria County tract 661502 included in blocks 1000,  
24 1001, 1002, 1003, 1004, 1005, 1006, 1007, 1008, 1009, 1010, 1011,  
25 1012, 1013, 1014, 1015, 1016, 1018, 1023, 1026, 1038, 1039, 1040,  
26 1041, 2000, 2001, 2002 and 2004; and that part of Brazoria County  
27 tract 661602 included in blocks 2000, 2001, 2002, 2003, 2004, 2005

1 and 2023; and that part of Brazoria County tract 661900 included in  
2 block groups 1 and 4 and blocks 2000, 2001, 2002, 2003, 2004, 2005,  
3 2006, 2007, 2008, 2009, 2010, 2011, 2012, 2013, 2014, 2015, 2016,  
4 2017, 2018, 2019, 2023, 2024, 2025, 2026, 2027, 2028, 2029, 2030,  
5 2031, 2032, 2033, 2034, 2035, 2036, 2037, 2038, 2039, 2040, 2041,  
6 2042, 2043, 2044, 2045, 2046, 2047, 2048, 2049, 2050, 2051, 2052,  
7 2053, 2054, 2055, 2056, 2057, 2058, 2059, 2060, 2061, 2062, 2063,  
8 2064, 2065, 2066, 2067, 2068, 2069, 2070, 2071, 2072, 2073, 2074,  
9 2075, 2076, 2077, 2078, 2079, 2080, 2081, 2082, 2083, 2084, 2085,  
10 2086, 2087, 2088, 2089, 2090, 2091, 2092, 2093, 2094, 2095, 2096,  
11 2097, 2098, 2099, 2100, 2101, 2102, 2103, 2104, 2105, 2106, 2107,  
12 2108, 2109, 2110, 2111, 2113, 2114, 2115, 2116, 2117, 2118, 2119,  
13 2120, 2121, 2122, 2123, 2124, 2125, 2126, 2136, 2147, 2213 and 3024;  
14 and that part of Brazoria County tract 662000 included in block  
15 group 5 and blocks 4000, 4001, 4002, 4003, 4004, 4005, 4006, 4007,  
16 4008, 4009, 4010, 4011, 4012, 4014, 4015, 4016, 4017, 4018, 4019,  
17 4020, 4021, 4022, 4023, 4024, 4025, 4026, 4027, 4028, 4029, 4030,  
18 4031, 4032, 4033, 4034, 4035, 4036, 4037, 4038, 4039, 4040, 4041,  
19 4042, 4043, 4046, 4047, 4048, 4049, 4050, 4051, 4053, 4054, 4055,  
20 4056 and 4057; and Fort Bend County tracts 670800, 670901, 670902,  
21 671001, 671002, 671501, 671502, 671601, 671602, 671700, 671900,  
22 672001, 672002, 672100, 672200, 672301, 672302, 672702, 672800,  
23 673001, 673003, 673101, 673102, 673200, 673300, 673400, 673500,  
24 673600, 673700, 673800, 673901, 673902, 674000, 674100, 674200,  
25 674300, 674400, 674501, 674502, 674601, 674602, 674603, 674604,  
26 674700, 674800, 674900, 675000, 675100, 675200, 675300, 675400,  
27 675500, 675600, 675700 and 675800; and that part of Fort Bend County

1 tract 670101 included in blocks 3020, 3021, 3022 and 3023; and that  
2 part of Fort Bend County tract 670700 included in block group 2 and  
3 blocks 1000, 1001, 1002, 1003, 1004, 1005, 1006, 1007, 1008, 1009,  
4 1010, 1011, 1012, 1013, 1014, 1015, 1017, 1027, 1028, 1029, 1030,  
5 1031, 1032, 1033, 1034, 1035, 1039, 1040, 1041, 1042, 1043, 1044,  
6 1054, 1055, 1056, 1057, 1058, 1059, 1060 and 1061; and that part of  
7 Fort Bend County tract 671100 included in block groups 2 and 3 and  
8 blocks 1005, 1008, 1011, 1012, 1013, 1014, 1015, 1016, 1017, 1018,  
9 1019, 1020, 1021, 1022, 1023, 1024, 1025, 1026, 1027, 1028, 1029,  
10 1030, 1031, 1032, 1033, 1034, 1035, 1036, 1037, 4022, 4023 and 4024;  
11 and that part of Fort Bend County tract 671300 included in blocks  
12 1000, 1012, 1013, 1014, 1017, 1018, 1020, 1021, 1022, 1023, 1024 and  
13 1030; and that part of Fort Bend County tract 671400 included in  
14 block group 1 and blocks 2000, 2001, 2002, 2003, 2004, 2005, 2006,  
15 2007, 2008, 2009, 2010, 2011, 2012, 2013, 2014, 2015, 2016, 2017,  
16 2018, 2019, 2020, 2021, 2022, 2023, 2024, 2025, 2026, 2027, 2028,  
17 2029, 2030, 2031, 2032, 2033, 2034, 2035, 2036, 2037, 2038, 2039,  
18 2040, 2041, 2042, 2043, 2044, 2045, 2046, 2047 and 2048; and that  
19 part of Fort Bend County tract 671800 included in blocks 1000, 1001,  
20 1002, 1006, 1007, 1069, 1070, 1072, 1077, 2000, 2001, 2002, 2003,  
21 2004, 2005, 2006, 2007, 2008, 2009, 2010, 2011, 2012, 2013, 2014,  
22 2015, 2016, 2017, 2018, 2019, 2020, 2021, 2022, 2023, 2024, 2025,  
23 2026, 2027, 2028, 2029, 2030, 2031, 2032, 2033, 2034, 2035, 2036,  
24 2037, 2038, 2039, 2040, 2041, 2042, 2043, 2044, 2045, 2046, 2047,  
25 2048, 2049, 2050, 2051, 2052, 2053, 2054, 2055, 2056, 2057, 2058,  
26 2059, 2064, 2065, 2066, 2067, 2068, 2069, 2070, 2071, 2072, 2073,  
27 2074, 2075, 2076, 2077, 2078, 2079, 2080, 2081, 2082, 2083, 2084,

1 2085, 2086, 2087, 2088, 2089, 2090, 2091, 2092, 2093, 2094, 2095,  
2 2096, 2097, 2098, 2099, 2100, 2101, 2102, 2103, 2104, 2105, 2106,  
3 2107, 2108, 2109, 2110, 2111, 2112, 2113, 2114, 2115, 2116, 2117,  
4 2118, 2119, 2120, 2121, 2122, 2123, 2124, 2125, 2126, 2127, 2128,  
5 2129, 2130, 2131, 2132, 2133, 2134, 2135, 2136, 2137, 2138, 2139,  
6 2140, 2141, 2142, 2143, 2144, 2145 and 2147; and that part of Fort  
7 Bend County tract 672400 included in blocks 2016, 2017, 2018, 2020,  
8 2021, 2022, 2023, 2024, 2025, 2027, 2028, 2029, 2030, 4000, 4001,  
9 4002, 4003, 4004 and 4009; and that part of Fort Bend County tract  
10 672701 included in block groups 1 and 3; and that part of Fort Bend  
11 County tract 672900 included in blocks 1042, 1043, 1044, 1050,  
12 1051, 1052, 1053, 1054, 1055, 1056, 1057, 1058, 1059, 1060, 1061,  
13 1062, 1063, 1064, 1065, 1066, 1067, 1068, 1069, 1070, 1071, 1072,  
14 1073, 1074, 1075, 1076, 1077, 1078, 1079, 1080, 1081, 1082, 1083,  
15 1084, 1085, 1086, 1087, 1088, 1089, 1090, 1091, 1092, 1093, 1094,  
16 1095, 1096, 1097, 1100, 1101, 1102, 1103, 1104, 1105, 1106, 1107,  
17 1108, 1109, 1110, 1111, 1112, 1113, 1114, 1115, 1116, 1117, 1118,  
18 1119, 1120, 1121, 1122, 1123, 1124, 1125, 1126, 1127, 1128, 1129,  
19 1130, 1131, 1132, 1133, 1134, 1135, 1136, 1137, 1138, 1139, 1140,  
20 1141, 1142, 1143, 1144, 1145, 1146, 1147, 1148, 1149, 1150, 1151,  
21 1152, 1153, 1154, 1155, 1156, 1157, 1158, 1159, 1160, 1161, 1162,  
22 1163, 1164, 1165, 1166, 1167, 1168, 1169, 1170, 1171, 1172, 1173,  
23 1174, 1175, 1176, 1177, 1178, 1179, 1180, 1181, 1182, 1183, 1184,  
24 1185, 1186, 1187, 1188, 1189, 1190, 1191, 1192, 1193, 1194, 1195,  
25 1196, 1197, 1198, 1199, 1200, 1201, 1202, 1203, 1204, 1205, 1206,  
26 1207, 1208, 1209, 1210, 1211, 1212, 1213, 1214, 1215, 1216, 1217,  
27 1218, 1219, 1220, 1221, 1222, 1223, 1224, 1225, 1226, 1227, 1228,

1 1229, 1230, 1231, 1232, 1233, 1234, 1235, 1236, 1237, 1238, 1239,  
2 1240, 1241, 1242, 1243, 1244, 1245, 1247, 1248, 1249, 1250, 1251,  
3 1252, 1253, 1254, 1255, 1256, 1257, 1258, 1259, 1260, 1261, 1262,  
4 1263, 1264, 1265, 1266, 1267, 1268, 1269, 1270, 1271, 1272, 1273,  
5 1274, 1275, 1276, 1277, 1278, 1279, 1280, 1281, 1282, 1283, 1284,  
6 1285, 1286, 1287, 1288, 1289, 1290, 1291, 1292, 1293, 1294, 1295,  
7 1296, 1297, 1298, 1299, 1300, 1301, 1302, 1303, 1304, 1305, 1306,  
8 1307, 1308, 1309, 1312, 1313, 1314, 1315, 1316, 1317, 1318, 1319,  
9 1320, 1321, 1322, 1323, 1324, 1325, 1326, 1327, 1328, 1329, 1330,  
10 1331, 1332, 1333, 1334, 1335, 1336, 1337, 1338, 1339, 1340, 1341,  
11 1342, 1343, 1344, 1345, 1346, 1347, 1348, 1372, 1373, 1374, 1375,  
12 1376, 1377, 1381, 1382, 1383, 1384, 1385, 1386, 1387, 1388, 1389,  
13 1391, 1393, 1394, 1396, 1397, 1398 and 1403; and that part of Fort  
14 Bend County tract 673002 included in block group 1 and blocks 2000,  
15 2001, 2002, 2003, 2004, 2005, 2006, 2007, 2008, 2009, 2010, 2011,  
16 2012, 2013, 2014, 2015, 2016, 2020, 2021, 2022, 2023, 2024, 2025,  
17 2026, 2027, 2030, 2031, 2032, 2033, 2034, 2035, 2036, 2037, 2038,  
18 2039, 2040, 2041, 2042, 2043, 2044, 2045 and 2046; and Harris County  
19 tracts 341000, 350601, 350602, 350700, 350801 and 350802; and that  
20 part of Harris County tract 340500 included in blocks 2001, 2002,  
21 2003, 2004, 2005, 2006, 2007, 5001, 5002, 5003, 5004, 5005, 5006,  
22 5007 and 5008; and that part of Harris County tract 340600 included  
23 in block 2014; and that part of Harris County tract 340700 included  
24 in block groups 1, 2 and 4 and blocks 3000, 3001, 3002, 3003, 3004,  
25 3005, 3006, 3007, 3008, 3009, 3010, 3011, 3012, 3013, 3014, 3015,  
26 3018, 3019, 3023, 3024, 3025 and 3026; and that part of Harris  
27 County tract 340900 included in blocks 1000, 1001, 1002, 1003,

1 1004, 1005, 1006, 1007, 1016, 1017, 1018, 1019 and 1020; and that  
2 part of Harris County tract 350100 included in block group 1 and  
3 blocks 2028, 2029, 2047, 2048, 2049, 2050, 2051, 2052, 2053, 2054,  
4 2097, 2098, 2099 and 2100; and that part of Harris County tract  
5 350300 included in block group 3 and blocks 1013, 1017, 1018, 1019,  
6 1020, 1021, 1022, 1023, 1026, 1027, 1028, 1029, 1030, 1031, 2001,  
7 2003, 2004, 2005, 2006, 2007, 2008, 2009, 2010, 2011, 2012, 2015,  
8 2016, 2017, 2018, 2019, 2020, 2021, 2022, 2023, 2024, 2025, 4006,  
9 4007, 4008 and 4009; and that part of Harris County tract 350500  
10 included in block group 3 and blocks 1001, 1002, 1005, 1006, 1007,  
11 1008, 1009, 1010, 1011, 1012, 1013, 1014, 1015, 1016, 1017, 1018,  
12 1019, 1020, 1021, 1022, 1023, 1024, 1025, 1026, 1027, 1028, 1029,  
13 1030 and 1031.

14 DISTRICT 23. District 23 is composed of Brewster, Crane,  
15 Crockett, Culberson, Dimmit, Edwards, Frio, Hudspeth, Jeff Davis,  
16 Kinney, La Salle, Loving, Maverick, Medina, Pecos, Presidio,  
17 Reagan, Reeves, Schleicher, Sutton, Terrell, Upton, Uvalde, Val  
18 Verde, Ward, Winkler and Zavala Counties; and Bexar County tracts  
19 171903, 171912, 171914, 171915, 171916, 171917, 171919, 171920,  
20 171921, 171922, 171925, 172004, 172005, 172006, 172007, 181301,  
21 181715, 181716, 181718, 181720, 181722, 181723, 181726, 181727,  
22 181728, 181729, 181730, 181731, 181809, 181813, 181815, 181816,  
23 181819, 181821, 191505 and 980005; and that part of Bexar County  
24 tract 171801 included in block groups 1 and 4 and block 2006; and  
25 that part of Bexar County tract 171802 included in block group 4 and  
26 blocks 1000, 1001, 1002, 1003, 1004, 1005, 1008, 1009, 1010, 5001,  
27 5002, 5003, 5004, 5005, 5006, 5007, 5008, 5009, 5010, 5011, 5012 and

1 5013; and that part of Bexar County tract 171913 included in block  
2 group 2 and blocks 1000, 1001, 1002, 1007, 1008, 1009, 1010, 1011,  
3 1012, 1013, 1014, 1015, 1016 and 1017; and that part of Bexar County  
4 tract 171918 included in block groups 1, 2 and 4 and blocks 3000,  
5 3001, 3002, 3003, 3004, 3005, 3006, 3007, 3008, 3009, 3011, 3012,  
6 3013, 3014, 3015, 3016, 3017, 3018, 3019, 3020 and 3021; and that  
7 part of Bexar County tract 171923 included in block groups 2 and 3  
8 and blocks 1000, 1001, 1002, 1003, 1004, 4000, 4001, 4002, 4004,  
9 4005, 4006, 4007, 4008, 4009, 4010, 4011 and 4012; and that part of  
10 Bexar County tract 171924 included in block group 1 and blocks 2000,  
11 2001, 2002, 2003, 2004, 2005, 2006, 2007, 2008, 2009, 2010, 2011,  
12 2012, 2013, 2014, 2015, 2018, 2019 and 2020; and that part of Bexar  
13 County tract 172003 included in block group 2 and blocks 1000, 1002,  
14 1003, 1004, 1005, 1006, 1007, 1008, 1009, 1010, 1011, 1013, 1014,  
15 1016, 1017, 1018, 1019 and 1020; and that part of Bexar County tract  
16 181302 included in blocks 1000 and 1001; and that part of Bexar  
17 County tract 181703 included in block groups 1 and 3 and blocks  
18 2000, 2001, 2002, 2003, 2004, 2005, 2006, 2007, 2008, 2009, 2011,  
19 2012, 2013, 2014, 2015, 2016, 2019, 2020 and 2021; and that part of  
20 Bexar County tract 181712 included in block group 2 and blocks 1009,  
21 1011 and 1012; and that part of Bexar County tract 181713 included  
22 in block groups 3 and 4; and that part of Bexar County tract 181721  
23 included in block group 2 and blocks 1001, 1002, 1003, 1004, 1005,  
24 1006, 1008, 1009, 1010, 1011, 1012, 1013, 1014 and 1015; and that  
25 part of Bexar County tract 181724 included in block group 1 and  
26 blocks 2002, 2003, 2004, 2005, 2006, 2007, 2008, 2009, 2012, 2013,  
27 2015, 2016, 2017, 2018, 2019, 2020, 2021 and 2022; and that part of

1 Bexar County tract 181725 included in blocks 1008, 1009, 1010,  
2 1011, 1012, 1013, 2000, 2001, 2002, 2003, 2004, 2005, 2006, 2007,  
3 2008 and 2009; and that part of Bexar County tract 181811 included  
4 in blocks 1000, 1001, 1002, 1003, 1004, 1005, 1006, 1007, 1008, 1009  
5 and 1010; and that part of Bexar County tract 181818 included in  
6 block 2000; and that part of Bexar County tract 181822 included in  
7 blocks 2000 and 2001; and that part of Bexar County tract 181824  
8 included in block 2021; and that part of Bexar County tract 181825  
9 included in blocks 1008, 1009, 1010, 1011, 1012, 1013, 1014, 1015,  
10 1016, 1017, 1018, 1019 and 2005; and that part of Bexar County tract  
11 181826 included in block group 4 and blocks 1003, 1004, 1005, 1008,  
12 1009, 1010, 1011, 1012, 1013, 2001, 2002, 2003, 2004, 2005 and 2006;  
13 and that part of Bexar County tract 182002 included in blocks 1032,  
14 1038, 1039, 1054, 1055, 1072, 2005, 2006, 2007, 2008, 2009, 2010,  
15 2011, 2012, 2013, 2014, 2015 and 2016; and that part of Bexar County  
16 tract 182103 included in blocks 1052, 1071, 1072, 1073, 1074 and  
17 1148; and that part of Bexar County tract 182105 included in blocks  
18 1003, 1004, 1008, 1013, 1015, 1016, 1017, 1019, 1020, 1022, 1024,  
19 1025, 1028, 1029, 1030, 1031, 1032, 1033, 1034, 1035, 1036, 1037,  
20 1038, 1039, 1040, 1041, 1042, 1043, 1044, 1045, 1048, 1049, 1050,  
21 1051, 1052, 1053, 1054, 1055, 1056, 1057, 1058, 1059, 1060, 1061,  
22 1062, 1063, 1064, 1065, 1066, 1067, 1068, 1069, 1070, 1071, 1072,  
23 1073, 1074, 1075, 1076, 1077, 1078, 1079, 1080, 1081, 1082, 1083,  
24 1084, 1085, 1086, 1087, 1088, 1089, 1090, 1091, 1092, 1093 and 1094;  
25 and that part of Bexar County tract 182106 included in block group 2  
26 and blocks 1003, 1004, 1009, 1011, 1018, 1019, 1021, 1027, 1028,  
27 1031, 1032, 1033, 1034, 1035, 1037, 1038, 1039, 1040, 1041, 1043,

1 1044, 1047, 1048, 1051, 1053, 1054, 1055, 1056, 1057, 1058, 1059,  
2 1060, 1061, 1062, 1063, 1064, 1065, 1066, 1067, 1068, 1069, 1070,  
3 1071, 1072, 1073, 1074, 1075, 1076, 1077, 1079 and 1080; and that  
4 part of Bexar County tract 191503 included in block group 1; and El  
5 Paso County tracts 010207, 010210, 010212, 010319, 010333, 010335,  
6 010340, 010344 and 010504; and that part of El Paso County tract  
7 000101 included in block groups 1 and 2 and blocks 3005, 3020 and  
8 4011; and that part of El Paso County tract 000106 included in  
9 blocks 1010, 3000, 3001, 3002, 3003, 3004, 3005, 3006, 3007, 3008,  
10 3009, 3011, 3012, 3013, 3014, 3015, 3016, 3017, 3018, 3019, 3020,  
11 3021, 3022, 3023, 3024, 3025, 3026, 3027, 3028, 3029, 3032, 3034,  
12 3035, 3037 and 3038; and that part of El Paso County tract 000107  
13 included in block groups 1, 2, 3, 4 and 6 and block 5000; and that  
14 part of El Paso County tract 000108 included in blocks 1000, 1001,  
15 1002, 1003, 1004, 1005, 1006, 1007, 1008, 1009, 1010, 1011, 2000,  
16 2001, 2002, 2003, 2004, 2005, 2006, 2007, 2008, 2009, 2010, 2014 and  
17 2015; and that part of El Paso County tract 000109 included in  
18 blocks 1000, 1001, 1002, 1003, 1004, 1005, 1006, 1007, 1008, 1009,  
19 1010, 1017, 1018 and 1019; and that part of El Paso County tract  
20 000206 included in blocks 2004, 2006, 2007, 2008, 2023, 2024, 2025,  
21 2026, 2031, 2032, 2033 and 2034; and that part of El Paso County  
22 tract 000207 included in blocks 2000, 2001, 2002, 2003, 2004, 2005,  
23 2020, 2021, 2022, 2023, 2024, 2025, 2026, 2027, 2028, 2029, 2030,  
24 2031, 2032, 2033, 2034, 2038, 2039 and 2040; and that part of El  
25 Paso County tract 000208 included in block group 2 and blocks 1000,  
26 1001, 1002, 1003, 1004, 1005, 1006, 1007, 1008, 1009, 1010, 1011,  
27 1012, 1013, 1014, 1015, 1017, 1018, 1025, 1026, 1027, 1028, 1032 and

1 1033; and that part of El Paso County tract 000401 included in block  
2 group 1 and blocks 2000, 2001, 2002, 2003, 2004, 2005, 2006, 2007,  
3 2008, 2009, 2010, 2012, 2013, 2014, 2015, 2016, 2017, 2018, 2019,  
4 2020, 2021, 2022, 2023, 2024, 2025, 2026, 2035, 2038, 2039, 3003,  
5 3004, 3005, 3006, 3007, 3011, 3013, 3014, 3015, 3016, 3017, 3018,  
6 3019, 3020, 3021, 3022, 3023, 3024, 3025, 3026, 3027, 3028, 3030,  
7 3031, 3032, 3033, 3034, 3035, 3036, 3037, 3038, 3039, 3040, 3041,  
8 3042, 3043, 3044, 3045, 3046, 3047, 3048, 3049, 3050, 3051, 3052,  
9 3053, 3054, 3055 and 3056; and that part of El Paso County tract  
10 000403 included in block group 1 and blocks 2000, 2001, 2002, 2003,  
11 2004, 2005, 2006, 2007, 2008, 2009, 2010, 2011, 2012, 2017, 2018,  
12 2019, 2027, 2028, 2029, 2030, 2032, 2033 and 2034; and that part of  
13 El Paso County tract 000404 included in block group 1 and blocks  
14 2000, 2001, 2002, 2003, 2004, 2005, 2006, 2007, 2008, 2009, 2010,  
15 2011, 2012, 2013, 2014, 2015, 2016, 2017, 2018, 2019, 2020, 2021,  
16 2022 and 2023; and that part of El Paso County tract 001109 included  
17 in block group 1 and blocks 2000, 2002, 2003, 2004, 2005, 2006,  
18 2007, 2008, 2009, 2010, 2011, 2012, 2013, 2014, 2015, 2016, 2017,  
19 2018, 2019, 2020, 2021, 2022, 2030, 2031, 3000, 3001, 3002 and 3014;  
20 and that part of El Paso County tract 001110 included in block  
21 groups 1 and 2 and blocks 3000, 3001, 3002, 3003, 3004, 3005, 3008  
22 and 3011; and that part of El Paso County tract 001111 included in  
23 blocks 1000 and 1001; and that part of El Paso County tract 010101  
24 included in blocks 1000, 1001, 1002, 1003, 1004, 1005, 1006, 1007,  
25 1008, 1009, 1010, 1011, 1012, 1013, 1014, 1015, 1016, 1017, 1019,  
26 1020, 1021, 1022, 1023, 1024, 1025, 1026, 1027, 1028, 1029, 1030,  
27 1031, 1035 and 1036; and that part of El Paso County tract 010211

1 included in block group 2 and blocks 1000, 1001, 1002, 1003, 1004,  
2 1005, 1006, 1007, 1008, 1009, 1010, 1011, 1012, 1013, 1014, 1019,  
3 1021, 1022, 1023, 1024, 1026, 1027, 1028, 1029, 1030, 1031, 1032,  
4 1033, 1034, 1035, 1046, 1047, 1048, 1049, 1050, 1051, 1052, 1053,  
5 1054, 1059, 1060, 1061, 1062, 1063, 1064, 1065, 1066, 1067 and 1068;  
6 and that part of El Paso County tract 010214 included in blocks  
7 1017, 1018, 1019, 1020, 1021, 1022, 1023, 1024, 1025, 1026, 1027,  
8 1028, 1037, 1038, 1039 and 1040; and that part of El Paso County  
9 tract 010332 included in blocks 1001, 1002, 1018, 1019, 1020, 1021,  
10 1022, 1023, 1024, 1025, 1026, 1027, 1028, 1029, 1030, 1031, 1032,  
11 1033, 1034, 1035, 1036, 1037, 1038, 1039, 1040, 1041, 1044, 1045,  
12 1046, 1047, 1048, 1049, 1050, 1051, 1052, 1053, 1054, 1055, 1057,  
13 2000, 2001, 2002, 2003, 2004, 2005, 2006, 2007, 2008, 2009, 2010,  
14 2011, 2012, 2013, 2014, 2015, 2016, 2017, 2018, 2019, 2020, 2021,  
15 2022, 2023, 2024, 2025, 2026, 2030, 2031, 2032, 2033, 2034, 2035,  
16 2036, 2037, 2038, 2039, 2040, 2041, 2042, 2043, 2044, 2045, 2046,  
17 2047, 2048 and 2050; and that part of El Paso County tract 010334  
18 included in blocks 1000, 1001, 1002, 1003, 1004, 1005, 1006, 1007,  
19 1008, 1009, 1010, 1011, 1012, 1013, 1014, 1015, 1016, 1017, 1018,  
20 1019, 1020, 1021, 1022, 1023, 1024, 1025, 1026, 1027, 1028, 1029,  
21 1030, 1031, 1032, 1033, 1034, 1035, 1036, 1037, 1038, 1039, 1040,  
22 1041, 1042, 1043, 1044, 1045, 1046, 1047, 1048, 1049, 1050, 1051,  
23 1052, 1053, 1054, 1055, 1056, 1057, 1058, 1059, 1060, 1061, 1062,  
24 1063, 1064, 1065, 1066, 1067, 1068, 1069, 1070, 1071, 1072, 1073,  
25 1074, 1075, 1076, 1077, 1078, 1079, 1080, 1081, 1082, 1083, 1084,  
26 1085, 1086, 1087, 1098, 1099, 1100, 1101, 1102, 1106, 1107, 1108,  
27 1109, 1110, 1111, 1112, 1113, 1114, 1115, 1116, 1117, 1118, 1119,

1 1120, 1121, 1122, 1123, 1124, 1125, 1126, 1127, 1128, 1129, 1133,  
2 1134, 1135, 1136, 1137, 1153, 1154, 1155, 1156, 1157, 1158, 1160,  
3 1161, 1162, 1163, 1164, 1165, 1166, 1167, 1168, 1169, 1170, 1171,  
4 1172, 1173, 1174, 1175, 1176, 1177, 1178, 1179, 1180, 1181, 1185,  
5 1186, 1187, 1188, 1189 and 1190; and that part of El Paso County  
6 tract 010339 included in block groups 1 and 2 and blocks 3000, 3008,  
7 4000, 4001, 4002, 4003, 4004, 4005, 4006, 4007, 4008, 4009, 4010,  
8 4011, 4012, 4013, 4021, 4022, 4023 and 4024; and that part of El  
9 Paso County tract 010341 included in block groups 2 and 3 and blocks  
10 1000, 1001, 1002, 1003, 1004, 1005, 1030, 1031, 1032, 1033, 1034,  
11 1035, 1036, 1037, 1038, 1039, 1040, 1041, 1042, 1043, 1044, 1045,  
12 1046, 1047, 1048, 1049, 1050, 1051, 1052, 1053, 1054, 1055, 1056,  
13 1057, 1058, 1059, 1060, 1061, 1062, 1063, 1064, 1065, 1066, 1067,  
14 1068, 1069, 1070, 1071, 1072, 1073, 1074, 1075, 1076, 1077, 1078,  
15 1079, 1080, 1081, 1082, 1083, 1084, 1085, 1086, 1087, 1088, 1089,  
16 1090, 1091, 1092, 1093, 1094, 1095, 1096, 1097, 1098, 1099, 1100,  
17 1101, 1102, 1103, 1104, 1105, 1106, 1107, 1108, 1183, 1184, 1185,  
18 1186, 1187, 1188, 1189, 1190, 1191, 1192, 1193, 1194, 1195, 1196,  
19 1197, 1198, 1199, 1200, 1201, 1202, 1203, 1204, 1205, 1206, 1207,  
20 1208, 1209, 1210, 1211, 1212, 1213, 1214, 1215, 1216, 1217, 1218,  
21 1219, 1220, 1221, 1222, 1223, 1224, 1225, 1226, 1227, 1228, 1229,  
22 1230, 1231, 1232, 1233, 1234, 1235, 1236, 1237, 1238, 1239, 1240,  
23 1241, 1242, 1243, 1244, 1245, 1246, 1247, 1248, 1249, 1250, 1251,  
24 1252, 1253, 1254, 1255, 1256, 1257, 1258, 1259, 1260, 1261, 1262,  
25 1263, 1264, 1265, 1266, 1267, 1268, 1269, 1270, 1271, 1272, 1273,  
26 1274, 1275, 1276, 1277, 1278, 1279, 1280, 1281, 1282, 1283, 1284,  
27 1285, 1286, 1287, 1288, 1289, 1290, 1291, 1292, 1293, 1294, 1295,

1 1296, 1297, 1298, 1299, 1300, 1301, 1302, 1303, 1304, 1305, 1306,  
2 1307, 1308, 1309, 1310, 1311, 1312, 1313, 1314, 1315, 1316, 1317,  
3 1318, 1319, 1320, 1321, 1322, 1323, 1324, 1325, 1326, 1327, 1328,  
4 1329, 1330, 1331, 1332, 1333, 1334, 1335, 1336, 1337, 1338, 1339,  
5 1340, 1341, 1342, 1343, 1344, 1345, 1346, 1347, 1348, 1349, 1350,  
6 1351, 1352, 1353, 1354, 1355, 1356, 1357, 1358, 1359, 1360, 1361,  
7 1362, 1363, 1364, 1365, 1366, 1367, 1368, 1369, 1370, 1371, 1372,  
8 1373, 1374, 1375, 1376, 1377, 1378, 1379, 1380, 1381, 1382, 1383,  
9 1384, 1385, 1386, 1387, 1388, 1389, 1390, 1391, 1392, 1393, 1394,  
10 1395, 1396, 1397, 1398, 1399, 1400, 1401, 1402, 1403, 1404, 1405,  
11 1406, 1407, 1408, 1409, 1410, 1411, 1412, 1413, 1414, 1415, 1416,  
12 1417, 1418, 1419, 1420, 1421, 1422, 1423, 1424, 1425, 1426, 1427,  
13 1428, 1429, 1430, 1431, 1432, 1433, 1434, 1435, 1436, 1437, 1438,  
14 1439, 1440, 1441, 1442, 1443, 1444, 1445, 1446, 1447, 1448, 1449,  
15 1450, 1451, 1452, 1453, 1454, 1455, 1456, 1457, 1458, 1459, 1460,  
16 1461, 1462, 1463, 1464, 1465, 1466, 1467, 1468, 1472, 1474, 1475,  
17 1476, 1477, 1478, 1479, 1480, 1501, 1502, 1503, 1504 and 1505; and  
18 that part of El Paso County tract 010342 included in block group 3  
19 and blocks 1000, 1001, 1002, 1003, 1004, 1005, 1006, 1007, 1008,  
20 1009, 1010, 1011, 1012, 1013, 1014, 1015, 1016, 1017, 1018, 1019,  
21 1020, 1021, 1022, 1023, 1166, 1167, 1168, 1169, 1178, 1179, 1180,  
22 1181, 1182, 1183, 1184, 1185, 1186, 1187, 1188, 1189, 1190, 1191,  
23 1192, 1193, 1194, 1195, 1196, 1197, 1198, 1199, 1200, 1201, 1202,  
24 1203, 1204, 1205, 1206, 1207, 1208, 1209, 1210, 1211, 1212, 1213,  
25 1214, 1215, 1216, 1217, 1218, 1219, 1220, 1221, 1222, 1223, 1224,  
26 1225, 1226, 1227, 1228, 1229, 1230, 1231, 1232, 1233, 1234, 1235,  
27 1236, 1237, 1238, 1239, 1240, 1241, 1242, 1243, 1244, 1245, 1246,

1 1247, 1248, 1249, 1250, 1251, 1252, 1253, 1254, 1255, 1256, 1257,  
2 1258, 1259, 1260, 1261, 1262, 1263, 1264, 1265, 1266, 1267, 1268,  
3 1269, 1270, 1271, 1272, 1273, 1274, 1275, 1276, 1277, 1278, 1280,  
4 1281 and 1282; and that part of El Paso County tract 010343 included  
5 in blocks 2000, 2001, 2003 and 2036; and that part of El Paso County  
6 tract 010347 included in block group 3 and blocks 2041, 2042, 2043,  
7 2049, 2050 and 2062; and that part of El Paso County tract 010404  
8 included in block group 2 and blocks 1025, 1026, 1030, 1031, 1032,  
9 1033, 1034, 1035, 1036, 1037, 1038, 1039, 1040, 1041, 3010, 3011,  
10 3012, 3013, 3014, 3015, 3016, 3020, 3021, 3022, 3023, 3024, 3025,  
11 3026 and 3027; and that part of El Paso County tract 010501 included  
12 in blocks 1000, 1001, 1002, 1003, 1004, 1005, 1006, 1007, 1008,  
13 1009, 1010, 1011, 1012, 1013, 1014, 1015, 1016, 1019, 1020, 1021,  
14 1022, 1024, 1027, 1047, 1048, 1049, 3000, 4000, 4001, 4002, 4003,  
15 4004, 4005, 4006, 4007, 4008, 4009, 4010, 4011, 4012, 4018, 4019,  
16 4020, 4021, 4022, 4023, 4024, 4025, 4028 and 4029; and that part of  
17 El Paso County tract 010502 included in blocks 1000, 1001, 1002,  
18 1003, 1004, 1005, 1006, 1007, 1008, 1009, 1010, 1011, 1012, 1013,  
19 1014, 1015, 1016, 1017, 1018, 1019, 1020, 1021, 1022, 1023, 1024,  
20 1025, 1026, 1027, 1028, 1029, 1030, 1031, 1032, 1033, 1034, 1035,  
21 1036, 1037, 1038, 1039, 1040, 1041, 1042, 1043, 1044, 1045, 1046,  
22 1047, 1048, 1049, 1050, 1051, 1052, 1053, 1054, 1055, 1056, 1057,  
23 1058, 1059, 1060, 1061, 1062, 1063, 1064, 1065, 1066, 1067, 1068,  
24 1069, 1070, 1071, 1072, 1073, 1074, 1075, 1076, 1077, 1078, 1079,  
25 1080, 1081, 1082, 1083, 1084, 1085, 1086, 1087, 1088, 1089, 1090,  
26 1091, 1092, 1093, 1094, 1097, 1098, 1099, 1100, 1101, 1102, 1103,  
27 1104, 1105, 1106, 1107, 1108, 1109, 1110, 1111, 1112, 1113, 1114,

1 1115, 1116, 1117, 1118, 1119, 1120, 1121, 1122, 1123, 1124, 1125,  
2 1126, 1127, 1128, 1129, 1130, 1131, 1132, 1133, 1134, 1135, 1136,  
3 1137, 1138, 1139, 1140, 1141, 1142, 1143, 1144, 2000, 2001, 2002,  
4 2003, 2004, 2005, 2006, 2007, 2008, 2009, 2010, 2011, 2012, 2013,  
5 2014, 2015, 2016, 2017, 2018, 2019, 2020, 2021, 2022, 2023, 2024,  
6 2025, 2027, 2028, 2029, 2030, 2031, 2034, 2036, 2038, 2039, 2040,  
7 2049, 2050, 2051, 2052, 2053, 2054, 2055, 2056, 2057, 2058 and 2059;  
8 and that part of El Paso County tract 010505 included in blocks  
9 3026, 3027, 3032, 3042, 3043, 3044, 3045, 3046, 3047, 3048, 3050,  
10 3051, 3052, 3053, 3054, 3055, 3056, 3057, 3058, 3059, 3060, 3061,  
11 3062, 3073, 3074, 3075, 3076, 3077 and 3078; and that part of El  
12 Paso County tract 010506 included in blocks 1008, 1009, 1010, 1011,  
13 1012, 1013, 1014, 1015, 1016, 1017, 1018, 1019, 1020, 1021, 1022,  
14 1023, 1024, 1025, 1026, 1027, 1028, 1029, 1030, 1031, 1032, 1033,  
15 1034, 1035, 1036, 1037, 1038, 1039, 1040, 1041, 1042, 1043 and 1044;  
16 and that part of El Paso County tract 010600 included in blocks 3047  
17 and 3048.

18 DISTRICT 24. District 24 is composed of Dallas County  
19 tracts 009610, 009900, 013711, 013712, 013713, 013714, 013715,  
20 013716, 013717, 013718, 013719, 013720, 013721, 013722, 013725,  
21 013726, 013803, 013804, 013805, 013901, 013902, 014001, 014002,  
22 014103, 014113, 014114, 014115, 014116, 014119, 014120, 014121,  
23 014123, 014124, 014126, 014127, 014128, 014129, 014130, 014131,  
24 014132, 014133, 014134, 014135, 014136, 014137, 014138, 014203,  
25 014205, 014206, 014302, 014306, 014307, 014308, 014309, 014310,  
26 014311, 014312, 014403, 020000, 020700 and 980000; and that part of  
27 Dallas County tract 009605 included in blocks 1029, 1030, 1033,

1 1034 and 1035; and that part of Dallas County tract 009611 included  
2 in blocks 1007, 1008 and 1016; and that part of Dallas County tract  
3 009701 included in block group 2 and blocks 1006, 1007, 1008, 1010,  
4 1013, 3006, 3007, 3008, 3012 and 3013; and that part of Dallas  
5 County tract 013616 included in blocks 3014, 3015, 3016, 3017,  
6 3018, 3019, 3020, 3021, 3022, 3023, 3025, 3026, 3028 and 3029; and  
7 that part of Dallas County tract 013727 included in block group 2  
8 and blocks 1004, 1005, 1006, 1007, 1008, 1009, 1010, 1011, 1012,  
9 1024, 1025, 1026, 1027, 1028, 1029, 1030, 1031, 1032, 1033, 1034,  
10 1035, 1036, 1037, 1038, 1039, 1043, 1044, 1045, 1048, 1050, 1051,  
11 1052, 1053, 1054, 1055, 1056, 1057, 1058, 1059, 1060, 1061, 1062,  
12 1063, 1064, 1065, 1066, 1067 and 1069; and that part of Dallas  
13 County tract 013806 included in block group 1 and blocks 2001, 2002,  
14 2003, 2004, 2005, 2006, 2007, 2008, 2009, 2010, 2011, 2012, 2013,  
15 2014, 2015, 2016, 2017, 2018, 2019, 2020, 2021, 2022, 2023, 2024,  
16 2025, 2026, 2027, 2028, 2029, 2030, 2031, 2032, 2033, 2034, 2035,  
17 2036, 2037, 2038, 2039, 2040, 2041, 2042, 2043, 2044, 2045, 2046,  
18 2047, 2048, 2049, 2050, 2051, 2052, 2053, 2054, 2055, 2056, 2057,  
19 2058, 2059, 2060, 2061, 2062, 2063, 2064, 2067, 2068, 2072, 2073,  
20 2078, 2079 and 2080; and that part of Dallas County tract 014204  
21 included in block group 2 and blocks 1000, 1001, 1002, 1003, 1004,  
22 1005, 1006, 1007, 1008, 1009, 1010, 1011, 1012, 1013, 1014, 1015,  
23 1016, 1017, 1018, 1019, 1020, 1021, 1022, 1023, 1024, 1025, 1026,  
24 1027, 1028, 1029, 1032, 1033, 1034, 1035, 1038, 1039, 1040, 1041,  
25 1042, 1043, 1044, 1045, 1046, 1047, 1048, 1049, 1050, 1051, 1052,  
26 1053, 1054, 1055, 1056, 1057, 1058, 1059 and 1060; and that part of  
27 Dallas County tract 014407 included in block 3009; and that part of

1 Dallas County tract 014408 included in block groups 2 and 3 and  
2 blocks 1024, 1025 and 1026; and that part of Dallas County tract  
3 020100 included in blocks 1010, 1013 and 1056; and Denton County  
4 tracts 021611, 021612, 021613, 021614, 021615, 021616, 021621,  
5 021622, 021623, 021625, 021627, 021628, 021629, 021630, 021631,  
6 021632, 021633, 021634, 021635, 021636, 021637 and 021638; and that  
7 part of Denton County tract 021620 included in block 1016; and that  
8 part of Denton County tract 021624 included in block group 2 and  
9 blocks 1001, 1002, 1003, 1004, 1005, 1009, 1010, 1011, 1012, 1013,  
10 1014, 1015, 1016, 1017, 1018, 1019, 1020, 1021, 1022, 1023, 1024,  
11 1025, 1026, 1027, 1028, 1029, 1030, 1031, 1032, 1033, 1034, 1035,  
12 1036, 1037 and 1038; and that part of Denton County tract 021626  
13 included in block group 1 and blocks 2001, 2003, 2004, 2005, 2006,  
14 2007, 2008, 2009, 2010, 2011, 2012, 2013, 2014, 2015, 2016, 2017,  
15 2018, 2019, 2020, 2021, 2022, 2023, 2024, 2025, 2026, 2027, 2028,  
16 2029, 2030, 2031, 2032, 2033, 2034, 2035, 2036, 2037, 2038, 2039,  
17 2040, 2041, 2042, 2043, 2044, 2045, 2046, 2047, 2048, 2049, 2050,  
18 2051, 2052, 2053, 2054, 2055, 2056, 2057, 2058 and 2059; and that  
19 part of Denton County tract 021738 included in blocks 1075, 1076,  
20 1077, 1078, 1079, 1080 and 1081; and Tarrant County tracts 113207,  
21 113210, 113213, 113214, 113215, 113216, 113217, 113218, 113220,  
22 113221, 113403, 113404, 113405, 113407, 113509, 113510, 113511,  
23 113512, 113513, 113514, 113516, 113517, 113518, 113519, 113520,  
24 113607, 113610, 113611, 113612, 113613, 113618, 113619, 113622,  
25 113623, 113624, 113625, 113626, 113627, 113628, 113629, 113630,  
26 113631, 113632, 113633, 113634, 113703, 113705, 113707, 113709,  
27 113710, 113711, 113813, 113814, 113815, 113908, 113909 and 980000;

1 and that part of Tarrant County tract 106517 included in blocks  
2 1000, 1001, 1002, 1003, 1004, 1005, 1006, 1007, 1008, 1009, 1010,  
3 1011, 1012, 1013, 1014, 1015, 1016, 1017, 1018, 1019, 1020, 1021,  
4 1022, 1023, 1024, 1029, 1041, 2011, 2012, 2013, 2022, 2024, 3000,  
5 3001, 3002, 3003, 3004, 3005, 3015, 4000, 4003, 4004, 4005, 4015 and  
6 4016; and that part of Tarrant County tract 106518 included in block  
7 group 2 and blocks 1000, 1001, 1002, 1003, 1004, 1005, 1006, 1007,  
8 1008, 1009, 1010, 1011, 1012, 1013, 1014, 1015, 1021 and 1022; and  
9 that part of Tarrant County tract 113212 included in block group 3;  
10 and that part of Tarrant County tract 113301 included in block  
11 groups 1, 2 and 3 and blocks 4000, 4001, 4002, 4003, 4004, 4005,  
12 4006, 4007, 4008, 4009, 4010, 4011, 4012, 4013, 4014, 4015, 4016,  
13 4017, 4018, 4019, 4020, 4021, 4023, 4024, 4025, 4026, 4027, 4028,  
14 4029, 4030, 4031, 4032, 4040, 4041, 4042, 4043 and 4044; and that  
15 part of Tarrant County tract 113302 included in block groups 1 and 2  
16 and blocks 3000, 3001, 3002, 3003, 3004, 3005, 3006, 3007, 3009,  
17 3010, 3011, 3012, 3013, 3014, 3015, 3016, 3017, 3018, 3019, 3020,  
18 3021, 3022, 3023, 3024 and 3025; and that part of Tarrant County  
19 tract 113408 included in block groups 1, 2, 3 and 5 and blocks 4000,  
20 4001, 4002, 4003, 4004, 4005, 4006, 4007, 4008, 4009, 4010, 4011,  
21 4012, 4013, 4014, 4015, 4016, 4017, 4018, 4019, 4020, 4021, 4022,  
22 4023, 4024, 4025, 4026, 4027 and 4028; and that part of Tarrant  
23 County tract 113803 included in block group 3 and blocks 1000, 1003,  
24 1004, 1005, 1006, 2000, 2001, 2002, 2003, 2004, 2008, 2016, 2017,  
25 2018, 2019 and 2020; and that part of Tarrant County tract 113808  
26 included in block group 1 and blocks 2000, 2001, 2008, 2009, 2010,  
27 2011, 2012, 2013, 2015, 3000, 3001, 3002, 3003, 3004, 3005 and 3006;

1 and that part of Tarrant County tract 113812 included in block  
2 groups 2 and 3 and blocks 1000, 1005, 1006, 1007, 1008, 1009, 1010,  
3 1011, 1015, 1016, 1017, 1018, 1019, 1020, 1021, 1022, 1024, 1025 and  
4 1026; and that part of Tarrant County tract 113816 included in block  
5 group 2 and blocks 1000, 1001, 1002, 1003, 1004, 1005, 1006, 1007,  
6 1008, 1009, 1010, 1011, 1012, 1013, 1014, 1015, 1016, 1019, 1020,  
7 1021, 1022, 1023, 1024, 1025, 1026, 1027, 1028, 1029, 1030, 1031,  
8 1032, 1033, 1034, 1035, 1036, 1037, 1038, 1039, 1040, 1041, 1042 and  
9 1043; and that part of Tarrant County tract 113906 included in block  
10 groups 2 and 4 and blocks 1044, 1045, 1046, 1047, 1048, 1049, 1050,  
11 1051, 1052, 1053, 1054, 1055, 1056, 1057, 1058, 1059, 3000, 3002,  
12 3003, 3004, 3005, 3006, 3007, 3008, 3009, 3010, 3011, 3012, 3013 and  
13 3014; and that part of Tarrant County tract 113907 included in block  
14 groups 1 and 3 and blocks 2000, 2001, 2002, 2003, 2004, 2005, 2006,  
15 2007, 2008, 2009, 2010, 2013, 2014, 2015, 2016, 2023, 2024, 2025,  
16 2026, 2027, 2028, 2029, 2030, 2031, 2032, 2033, 2034, 2035, 2036,  
17 2037, 2038, 2039, 2040, 2041, 2042, 2043, 2044, 2045, 2046, 2047,  
18 2048, 2049, 2050, 2051, 2052, 2053, 2055, 2056, 2057, 2058, 2059,  
19 2060, 2061, 2062, 2063, 2064, 2065, 2066, 2067, 2068, 2069, 2070,  
20 2071, 2072, 2073, 2074, 2075, 2076, 2077, 2080 and 2081; and that  
21 part of Tarrant County tract 113910 included in blocks 4038, 4039,  
22 4040, 4041, 4042 and 4043; and that part of Tarrant County tract  
23 113911 included in blocks 2000, 2001, 2002, 2003, 2004, 2005, 2006,  
24 2007, 2008, 2009, 2010, 2011, 2012, 2013, 2014, 2015, 2016, 2017,  
25 2021, 2022, 2025, 2026, 2027, 2028, 2029, 2030, 2031, 2032, 2033,  
26 2034, 2035, 2036, 2039, 2040, 2041, 2042, 2043, 2044, 2045, 2046,  
27 2047, 2048, 2049, 2050, 2051, 2052, 2053, 2054, 2055, 2056, 2057,

1 2058, 2059, 2060, 2061, 2062 and 2063; and that part of Tarrant  
2 County tract 113912 included in block group 3 and blocks 2019, 2020,  
3 2021 and 2022.

4 DISTRICT 25. District 25 is composed of Hays County tracts  
5 010803, 010804, 010805, 010806, 010807, 010808, 010809, 010901 and  
6 010909; and that part of Hays County tract 010304 included in blocks  
7 3010, 3012, 3013, 3014, 3017, 3018, 3047, 3048, 3049, 3050 and 3051;  
8 and that part of Hays County tract 010600 included in block group 5  
9 and blocks 4006, 4008, 4009, 4010, 4011, 4012, 4013, 4014, 4015,  
10 4016, 4017, 4018, 4019, 4020, 4021, 4022, 4023, 4024, 4025, 4027,  
11 4028, 4029, 6000, 6001, 6002, 6003, 6004, 6005, 6006, 6007, 6008,  
12 6009, 6010, 6011, 6012, 6013, 6014, 6015, 6016, 6017, 6026, 6027,  
13 6028, 6029, 6030, 6031, 6032, 6033, 6034, 6035, 6036, 6037, 6038,  
14 6039, 6040, 6041, 6042, 6043, 6044, 6045 and 6046; and that part of  
15 Hays County tract 010701 included in blocks 1000, 1001, 1002, 1003,  
16 1004, 1005, 1006, 1007, 1008, 1009, 1010, 1011, 1012, 1013, 1014,  
17 1015, 1016, 1017, 1018, 1019, 1020, 1021, 1022, 1023, 1024, 1026,  
18 1027, 1028, 1029, 1030, 1031, 1032, 1034, 1038, 2001, 3000, 3002,  
19 3013 and 3014; and that part of Hays County tract 010702 included in  
20 block group 2 and blocks 1000, 1001, 1002, 1004, 1005, 1006 and  
21 1007; and that part of Hays County tract 010902 included in block  
22 groups 1, 4 and 5 and blocks 2000, 2001, 2002, 2003, 2004, 2005,  
23 2006, 2007, 2008, 2009, 2010, 2011, 2012, 2013, 2014, 2015, 2016,  
24 2017, 2018, 2019, 2020, 2021, 2022, 2023, 2024, 2025, 2026, 2027,  
25 2028, 2029, 2030, 2031, 2032, 2033, 2034, 2035, 2036, 2037, 2038,  
26 2039, 2040, 2041, 2042, 2043, 2044, 2045, 2046, 2047, 2048, 2049,  
27 2050, 2051, 2052, 2053, 2054, 2055, 2056, 2057, 2058, 2059, 2060,

1 2061, 2062, 2063, 2064, 2065, 2066, 2067, 2068, 2069, 2070, 2071,  
2 2072, 2073, 2074, 2075, 2076, 2077, 2078, 2079, 2080, 2082, 2083,  
3 2084, 2085, 2091, 2092, 2093, 2094, 2095, 2096, 2097, 2100, 2101,  
4 2102, 2103, 2104, 2105, 2106, 3001, 3002, 3004, 3006, 3008, 3011,  
5 3012, 3013, 3015, 3016, 3017, 3018, 3019, 3020, 3021, 3022, 3023,  
6 3026, 3027, 3028, 3029, 3039, 3040, 3044, 3045, 3046, 3048, 3049,  
7 3050, 3051, 3052, 3053, 3054, 3055, 3056, 3058, 3060, 3061, 3062,  
8 3063, 3064, 3065, 3066, 3067, 3073 and 3074; and that part of Hays  
9 County tract 010905 included in blocks 1000, 1004, 1005, 1006,  
10 1007, 1010, 1011, 1013, 1015, 1016, 1047, 1048, 1049, 1050, 1051,  
11 1052, 1053, 1054, 1055, 1056, 1057, 1058, 1059, 1060, 1062, 1064,  
12 3022, 3047 and 3048; and that part of Hays County tract 010908  
13 included in blocks 1000, 1001, 1004, 1005, 1012, 1034, 1035, 1038,  
14 1039, 1040, 1041, 1042, 1043, 1045, 1046, 2000, 2001, 2013, 2014,  
15 2015, 2018, 2019, 2020, 2021, 2022, 2023, 2031, 2043, 2044, 2046,  
16 2047, 2067, 2068, 2070, 2071, 2072, 2073, 2074, 2075 and 2077; and  
17 Travis County tracts 000203, 000204, 000205, 000206, 000302,  
18 000304, 000305, 000306, 000307, 000401, 000402, 000500, 000601,  
19 000603, 000604, 000700, 000801, 000802, 000803, 000804, 000901,  
20 000902, 001000, 001100, 001200, 001303, 001304, 001305, 001307,  
21 001308, 001401, 001402, 001403, 001501, 001503, 001504, 001505,  
22 001605, 001606, 001712, 001713, 001728, 001729, 001740, 001746,  
23 001747, 001748, 001750, 001770, 001772, 001774, 001775, 001776,  
24 001804, 001805, 001806, 001811, 001812, 001813, 001817, 001818,  
25 001819, 001820, 001821, 001822, 001823, 001834, 001901, 001910,  
26 001911, 001918, 001919, 002002, 002003, 002004, 002005, 002104,  
27 002105, 002106, 002107, 002108, 002109, 002110, 002111, 002112,

1 002113, 002201, 002208, 002304, 002307, 002308, 002310, 002312,  
2 002313, 002314, 002315, 002316, 002317, 002318, 002319, 002402,  
3 002403, 002407, 002409, 002410, 002411, 002412, 002413, 002419,  
4 002421, 002422, 002423, 002424, 002425, 002426, 002427, 002428,  
5 002429, 002430, 002431, 002432, 002433, 002434, 002435, 002436 and  
6 980000; and that part of Travis County tract 000101 included in  
7 block groups 1 and 3 and blocks 2000, 2001, 2002, 2003, 2004, 2005,  
8 2006, 2007, 2008, 2010, 2011, 2012, 2013, 2014, 2015, 2016, 2017,  
9 2018, 2019, 2020, 2021, 2022, 2023, 2024, 2025, 2026, 2027, 2028,  
10 2029, 2030, 2031, 2032, 2033, 2034 and 2035; and that part of Travis  
11 County tract 001602 included in block groups 2 and 3 and blocks  
12 1000, 1002, 1003, 1004, 1005, 1006, 1007, 1008, 1009, 1010, 1011,  
13 1012, 1013, 1014, 1015, 1016, 1017, 1018, 1019, 1020, 1021, 1022,  
14 1023, 1024 and 1025; and that part of Travis County tract 001603  
15 included in block groups 1, 2, 3 and 4 and blocks 5000, 5025, 5026,  
16 5027, 5028, 5030 and 5031; and that part of Travis County tract  
17 001604 included in block group 4 and blocks 1004, 1005, 1006, 1007,  
18 1008, 1009, 1010, 1011, 1012, 1013, 1014, 1015, 1016, 1017, 1018,  
19 1019, 1020, 1021, 1022, 1023, 1024, 1025, 1026, 1027, 1028, 1029,  
20 1030, 1031, 1032, 1033, 1034, 1035, 1036, 1037, 1038, 1039, 1040,  
21 1041 and 3004; and that part of Travis County tract 001718 included  
22 in block groups 1, 2 and 3; and that part of Travis County tract  
23 001719 included in block 1001; and that part of Travis County tract  
24 001737 included in block group 2 and blocks 3005, 3006, 3007, 3008,  
25 3009, 3010, 3011, 3012, 3013, 3014, 3015, 3016, 3017, 3018, 3019,  
26 3020, 3021, 3022, 3023 and 3027; and that part of Travis County  
27 tract 001738 included in blocks 2000, 2001, 2004, 2005, 2006, 3011,

1 3012, 3013, 3014, 3015, 3016, 3017, 3018, 3019, 3020, 4011, 5006,  
2 5007, 5008, 5009 and 5010; and that part of Travis County tract  
3 001749 included in block group 3 and blocks 2005, 2006, 2010, 4000,  
4 4003, 4004, 4005, 4006, 4007, 4008, 4009, 4010, 4011, 4012, 4013,  
5 4014 and 4015; and that part of Travis County tract 001751 included  
6 in block group 1; and that part of Travis County tract 001752  
7 included in block groups 1 and 3; and that part of Travis County  
8 tract 001777 included in block group 2 and blocks 1000, 1001, 1002,  
9 1003, 1005, 1006, 1007, 1008, 1011, 1012, 1013, 1014, 1015, 1016,  
10 1017, 1018, 1019, 1020, 1021, 1022, 1023, 1024, 1025, 1026, 1027,  
11 1028, 1029, 1030, 1031 and 1032; and that part of Travis County  
12 tract 001824 included in blocks 1001, 1002, 1003, 1004, 1005, 1006,  
13 1007, 1008, 1009, 1010, 1011, 1012, 1013, 1014, 1015, 1016, 2000,  
14 2001, 2002, 2003, 2004, 2005, 2006, 2009, 2010, 2011, 2012, 2013,  
15 2014 and 2015; and that part of Travis County tract 001833 included  
16 in block groups 1, 3 and 4 and blocks 2000, 2001, 2002, 2003, 2004,  
17 2005, 2006, 2007, 2008, 2009, 2010, 2011, 2012, 2013, 2014, 2015,  
18 2016, 2018, 2019, 2020, 2021 and 2022; and that part of Travis  
19 County tract 001839 included in blocks 1034 and 1048; and that part  
20 of Travis County tract 001842 included in blocks 1007, 1012, 1013,  
21 1014, 1015, 1017, 1018, 1019, 1020, 1021, 1022, 1023, 1024, 1025,  
22 1026, 1027, 1028, 1029, 1030, 1031, 1032, 1033, 1034, 1035, 1036,  
23 1040, 1041, 1042, 1043, 1044, 1045, 1046, 1047, 1048, 1049, 1050,  
24 1051, 1052, 1053, 1054, 1055, 1056, 1057, 1058, 1059, 1060, 1061,  
25 1062, 1063, 1064, 1065, 1066, 1067, 1068, 1069, 1070, 1071, 1072,  
26 1073, 1074, 1075, 1076, 1077, 1078, 1079, 1080, 1081, 1082, 1083,  
27 1084, 1085, 1086, 1087, 1088, 1089, 1090, 1091, 1092, 1093, 1094,

1 1095, 1096, 1097 and 1098; and that part of Travis County tract  
2 001843 included in blocks 1000, 1001, 1002, 1003, 1004, 1005, 1006,  
3 1007, 1008 and 1009; and that part of Travis County tract 001844  
4 included in block group 2 and blocks 3001 and 3005; and that part of  
5 Travis County tract 001849 included in blocks 1020, 1023, 1024,  
6 1025, 1026, 1027, 1028, 1029, 1030, 1031, 1032, 1033, 1034, 1035,  
7 1036, 1037, 1038 and 1039; and that part of Travis County tract  
8 001856 included in blocks 1072, 1074, 1075, 1076, 1077, 2005, 2006,  
9 2007, 2008, 2009, 2010, 2011, 2012, 2013, 2014, 2015, 2016, 2017,  
10 2020, 2021, 2022, 2023, 2024, 2025, 2026, 2027, 2028, 2029, 2030,  
11 2031, 2032, 2033, 2034, 2035, 2036, 2037, 2038, 2039, 2040, 2041,  
12 2042, 2043, 2044, 2045, 2046, 2047, 2048, 2049, 2050, 2051, 2052,  
13 2053, 2054, 2055, 2058, 2059, 2060, 2061, 2062, 2063, 2064, 2065,  
14 2066, 2069, 2070, 2071, 2072, 2073, 2074, 2075, 2076 and 2077; and  
15 that part of Travis County tract 001914 included in block group 3  
16 and blocks 1000, 1002, 1003, 1004, 1005, 1006, 1007, 1008, 1009,  
17 1010, 1011, 1013, 1015, 1017, 1020, 1021, 1022, 1023, 1026, 1027,  
18 2000, 2001, 2002, 2003, 2004, 2005, 2006, 2007, 2008, 2009, 2010 and  
19 2012; and that part of Travis County tract 001915 included in blocks  
20 1000, 1001, 1002, 1003, 1004, 1005, 1006, 1007, 1008, 1009, 1010,  
21 1011, 1012, 1013, 1014, 1015, 1016, 1017, 1020, 1034, 1035, 1036,  
22 1037, 1038, 1039, 1040, 1041, 1042, 1043, 1044, 1045, 1046, 1047,  
23 1048, 1049, 1053, 1054, 1055, 1056, 1057, 1058, 1059, 1060, 1061,  
24 1062, 1063 and 1064; and that part of Travis County tract 001917  
25 included in block groups 2 and 4; and that part of Travis County  
26 tract 002202 included in block groups 1 and 2 and blocks 3000, 3005,  
27 3006, 3007, 3008, 3009, 3010, 3011, 3012, 3013, 3014, 3015, 3016,

1 3017, 3018, 3019, 3020, 3021, 3022, 3023, 3024, 3025, 3026, 3027,  
2 3028, 3029, 3030, 3031, 3032, 3033, 3034, 3035, 3036, 3037, 3038,  
3 3039, 3040, 3041, 3042, 3043, 3044, 3045, 3046, 3047, 3048, 3049,  
4 3050, 3051, 3052, 3053, 3054, 3055, 3056, 3057, 3058, 3059, 3060,  
5 3061, 3062 and 3063; and that part of Travis County tract 002207  
6 included in block group 2 and blocks 1005, 1006, 1007, 1008, 1009,  
7 1010, 1011, 1012, 1013, 1014, 1015, 1016, 1017, 1018, 1019, 1020,  
8 1021, 1022, 1023, 1024, 1025, 1026, 1027, 1029, 1030, 1031, 1032,  
9 1033, 1034, 1035, 1036, 1037, 1038, 1039, 1040, 1041, 1042, 1043,  
10 1044, 1045, 1046, 1047, 1048, 1049, 1050, 1053, 1054, 1055, 1056,  
11 1057, 1058, 1059 and 1060; and that part of Travis County tract  
12 002210 included in block 1066; and that part of Travis County tract  
13 002211 included in blocks 1000, 1001, 1002, 1003, 1004, 1005, 1006,  
14 1007, 1008, 1009, 1010, 1011, 1012, 1013, 1014, 1015, 1016, 1018,  
15 1019, 1020, 1021, 1022, 1023, 1024, 1025, 1026, 1027, 1028, 1029,  
16 1030, 1031, 1032 and 1033; and that part of Travis County tract  
17 002212 included in blocks 1028 and 1043.

18 DISTRICT 26. District 26 is composed of Denton County  
19 tracts 020103, 020104, 020105, 020106, 020107, 020108, 020109,  
20 020110, 020111, 020112, 020113, 020114, 020115, 020202, 020203,  
21 020204, 020205, 020303, 020305, 020306, 020307, 020308, 020309,  
22 020310, 020401, 020402, 020403, 020503, 020504, 020505, 020506,  
23 020601, 020602, 020700, 020800, 020900, 021000, 021100, 021201,  
24 021202, 021301, 021303, 021304, 021305, 021403, 021404, 021405,  
25 021406, 021407, 021408, 021409, 021502, 021505, 021512, 021513,  
26 021514, 021515, 021516, 021517, 021518, 021519, 021520, 021521,  
27 021522, 021523, 021524, 021525, 021526, 021527, 021618, 021619,

1 021715, 021716, 021717, 021718, 021719, 021720, 021721, 021722,  
2 021723, 021724, 021725, 021726, 021727, 021728, 021729, 021730,  
3 021731, 021732, 021733, 021734, 021735, 021736, 021737, 021739,  
4 021740, 021741, 021742, 021743, 021744, 021745, 021746, 021747,  
5 021748, 021749, 021750, 021751, 021752, 021753, 021800 and 021900;  
6 and that part of Denton County tract 021620 included in block group  
7 2 and blocks 1000, 1001, 1002, 1003, 1004, 1005, 1006, 1007, 1008,  
8 1009, 1010, 1011, 1012, 1013, 1014, 1015, 1017, 1018, 1019, 1020,  
9 1021, 1022, 1023, 1024, 1025, 1026, 1027, 1028, 1029, 1030, 1031,  
10 1032, 1033, 1034, 1035, 1036, 1037, 1038, 1039, 1040, 1041 and 1042;  
11 and that part of Denton County tract 021624 included in blocks 1000,  
12 1006, 1007 and 1008; and that part of Denton County tract 021626  
13 included in blocks 2000 and 2002; and that part of Denton County  
14 tract 021738 included in block group 2 and blocks 1000, 1001, 1002,  
15 1003, 1004, 1005, 1006, 1007, 1008, 1009, 1010, 1011, 1012, 1013,  
16 1014, 1015, 1016, 1017, 1018, 1019, 1020, 1021, 1022, 1023, 1024,  
17 1025, 1026, 1027, 1028, 1029, 1030, 1031, 1032, 1033, 1034, 1035,  
18 1036, 1037, 1038, 1039, 1040, 1041, 1042, 1043, 1044, 1045, 1046,  
19 1047, 1048, 1049, 1050, 1051, 1052, 1053, 1054, 1055, 1056, 1057,  
20 1058, 1059, 1060, 1061, 1062, 1063, 1064, 1065, 1066, 1067, 1068,  
21 1069, 1070, 1071, 1072, 1073 and 1074; and Tarrant County tracts  
22 113919, 113920, 113921, 113922, 113923, 113924, 113925, 113927,  
23 113928 and 113929; and that part of Tarrant County tract 113803  
24 included in blocks 1001, 1002, 1007, 1008, 1009, 1010, 1011, 1012,  
25 2005, 2006, 2007, 2009, 2010, 2011, 2012, 2013, 2014, 2015, 2021,  
26 2022 and 2023; and that part of Tarrant County tract 113808 included  
27 in block group 4 and blocks 2002, 2003, 2004, 2005, 2006, 2007,

1 2014, 2016, 3007, 3008, 3009, 3010, 3011, 3012, 3013, 3014, 3015,  
2 3016, 3017, 3018, 3019, 3020, 3021 and 3022; and that part of  
3 Tarrant County tract 113809 included in block group 1; and that part  
4 of Tarrant County tract 113812 included in blocks 1001, 1002, 1003,  
5 1004, 1012, 1013, 1014 and 1023; and that part of Tarrant County  
6 tract 113816 included in blocks 1017 and 1018; and that part of  
7 Tarrant County tract 113906 included in blocks 1000, 1001, 1002,  
8 1003, 1004, 1005, 1006, 1007, 1008, 1009, 1010, 1011, 1012, 1013,  
9 1014, 1015, 1016, 1017, 1018, 1019, 1020, 1021, 1022, 1023, 1024,  
10 1025, 1026, 1027, 1028, 1029, 1030, 1031, 1032, 1033, 1034, 1035,  
11 1036, 1037, 1038, 1039, 1040, 1041, 1042, 1043, 1060, 1061 and 3001;  
12 and that part of Tarrant County tract 113907 included in blocks  
13 2011, 2012, 2017, 2018, 2019, 2020, 2021, 2022, 2054, 2078 and 2079;  
14 and that part of Tarrant County tract 113910 included in block  
15 groups 1, 2 and 3 and blocks 4000, 4001, 4002, 4003, 4004, 4005,  
16 4006, 4007, 4008, 4009, 4010, 4011, 4012, 4013, 4014, 4015, 4016,  
17 4017, 4018, 4019, 4020, 4021, 4022, 4023, 4024, 4025, 4026, 4027,  
18 4028, 4029, 4030, 4031, 4032, 4033, 4034, 4035, 4036 and 4037; and  
19 that part of Tarrant County tract 113911 included in block group 1  
20 and blocks 2018, 2019, 2020, 2023, 2024, 2037 and 2038; and that  
21 part of Tarrant County tract 113912 included in block group 1 and  
22 blocks 2000, 2001, 2002, 2003, 2004, 2005, 2006, 2007, 2008, 2009,  
23 2010, 2011, 2012, 2013, 2014, 2015, 2016, 2017, 2018, 2023 and 2024;  
24 and that part of Tarrant County tract 113916 included in block group  
25 1 and blocks 2002, 2003, 2004, 2005, 2006, 2007, 2008, 2009, 2010,  
26 2011, 2012, 2013, 2014, 2015, 2016, 2017, 2018, 2019, 2020, 2021,  
27 2022, 2023, 2024, 2025, 2026, 2027, 2028, 2029, 3000, 3001, 3002,

1 3003, 3004, 3005, 3006, 3007, 3008, 3009, 3010, 3011, 3012, 3013,  
2 3014, 3015, 3016, 3017, 3018, 3019 and 3020; and that part of  
3 Tarrant County tract 113917 included in blocks 3000, 3001, 3002,  
4 3003, 3004, 3005, 3006, 3007, 3008, 3011, 3012, 4000, 4001, 4002,  
5 4003, 4004, 4005, 4006, 4007, 4008, 4009, 4010, 4011, 4012, 4013,  
6 4014, 4017, 4018, 4024, 4025, 4026 and 4027; and that part of  
7 Tarrant County tract 113918 included in block group 2 and blocks  
8 3000, 3001, 3002, 3003, 3004, 3005, 3006, 3007, 3008 and 3009; and  
9 that part of Tarrant County tract 113926 included in block groups 3,  
10 6 and 7 and blocks 1000, 1001, 1040, 1041, 1042, 1043, 2000, 2004,  
11 2005, 2011, 2014, 2015, 2017, 5000, 5001, 5002, 5003, 5004, 5005,  
12 5006, 5007, 5008, 5009, 5010, 5011, 5012, 5013, 5014, 5015, 5016,  
13 5017, 5018, 5019, 5041, 5042, 5043, 5044, 5045, 5046, 5047, 5048,  
14 5049, 5050, 5051, 5056, 5057, 5058, 5059, 5060, 5061 and 5062; and  
15 that part of Tarrant County tract 114103 included in blocks 3000,  
16 3001, 3002, 3003, 3004, 3005, 3006, 3007, 3008, 3009, 3010, 3011,  
17 3012, 3013, 3014, 3015, 3016, 3017, 3018, 3019, 3020, 3021, 3022,  
18 3023, 3024, 3027, 3028, 3030, 3031, 3032, 3033, 3034, 5000, 5001,  
19 5002, 5003, 5004, 5005, 5006, 5007, 5008, 5009, 5010, 5011, 5012,  
20 5013, 5014, 5015, 5016, 5017, 5018, 5019, 5020, 5021, 5022, 5023,  
21 5024, 5025, 5026, 5027, 5028, 5029, 5030, 5031, 5032, 5033, 5034,  
22 5035, 5040, 5041, 5042, 5043, 5044, 5045, 5046, 5047, 5048, 5051,  
23 5052, 5053, 5054, 5060, 8000, 8001, 8002, 8003, 8004, 8005, 8006,  
24 8007, 8010, 8011, 8017, 8018, 8019, 8020, 8021, 8025, 8026, 8027,  
25 8048, 8049 and 8054; and Wise County tract 150603; and that part of  
26 Wise County tract 150102 included in blocks 1057, 1059, 1060, 1061,  
27 1062, 1063, 1064, 4090, 4091, 4092, 4093, 4095 and 4097; and that

1 part of Wise County tract 150402 included in blocks 1077, 1079,  
2 1086, 1089 and 1187; and that part of Wise County tract 150403  
3 included in blocks 2043, 2044, 2045, 2046, 2053, 2054, 2065, 2066,  
4 2067, 2068, 2069, 2070 and 2071; and that part of Wise County tract  
5 150601 included in block groups 1, 2 and 4 and blocks 3000, 3001,  
6 3002, 3003, 3004, 3005, 3006, 3007, 3008, 3009, 3010, 3011, 3012,  
7 3013, 3014, 3015, 3016, 3017, 3018, 3019, 3020, 3021, 3022, 3023,  
8 3024, 3025, 3026, 3027, 3028, 3031, 3032, 3033, 3034, 3035, 3036,  
9 3037, 3038, 3039, 3040, 3041, 3042, 3043, 3044, 3045, 3046, 3047,  
10 3048, 3049, 3050, 3051, 3052, 3053, 3054, 3055, 3056, 3057, 3058,  
11 3059, 3060, 3061, 3062, 3063, 3064, 3065, 3066, 3067, 3068, 3069,  
12 3070, 3071, 3072, 3073, 3074, 3075, 3076, 3077, 3078, 3079, 3080,  
13 3081, 3082, 3083, 3084, 3085, 3086, 3087, 3088, 3089 and 3090; and  
14 that part of Wise County tract 150602 included in block group 2 and  
15 blocks 1008, 1009, 1015, 1016, 1019, 1020, 1021, 1022, 1023, 1024,  
16 1025, 1026, 1027, 1028, 1029, 1030, 1031, 1032, 1033, 1034, 1035,  
17 1036, 1037, 1038, 1039, 1040, 1041, 1042, 1043, 1044, 1045, 1046,  
18 1047, 1048, 1049, 1050, 1051, 1052, 1053, 1054, 1055, 1056, 1057,  
19 1058, 1059, 1060, 1061, 1062, 1063, 1064, 1065, 1066, 1067, 1068,  
20 1069, 1070, 1071, 1072, 1073, 1074, 1075, 1076, 1077, 1078, 1079,  
21 1080, 1081, 1082, 1083, 1084, 1085, 1086, 1087, 1088, 1089, 1090,  
22 1091, 1092, 1093, 1094, 1095, 1096, 1097, 1098, 1099, 1100, 1101,  
23 1102, 1103, 1104, 1105, 1106, 1107, 1108, 1109, 1110, 1111, 1112,  
24 1113, 1114, 1115, 1116, 1117, 1118, 1119, 1120, 1121, 1122, 1123,  
25 1124, 1125, 1126, 1127, 1128, 1129, 1130, 1131, 1132, 1133, 1134,  
26 1135, 1136, 1137, 1138, 1139, 1140, 1141, 1142, 1144, 1145, 3000,  
27 3001, 3004, 3024, 3025, 3026, 3027, 3028, 3029, 3030, 3031, 3033,

1 3034, 3035, 3039, 3040, 3041, 3042, 3043, 3044, 3045, 3046, 3047,  
2 3048, 3049, 3050, 3051, 3052, 3053, 3054, 3055, 3056, 3057, 3058,  
3 3059, 3060, 3061, 3062, 3063, 3064, 3065, 3066, 3067, 3068, 3069 and  
4 3070.

5 DISTRICT 27. District 27 is composed of Cameron, Kenedy,  
6 Kleberg and Willacy Counties; and Nueces County tracts 000500,  
7 000600, 000700, 000800, 000900, 001000, 001100, 001200, 001300,  
8 001400, 001500, 001601, 001602, 001701, 001702, 001801, 001802,  
9 001902, 001903, 001904, 002001, 002002, 002101, 002102, 002200,  
10 002301, 002303, 002304, 002500, 003401, 003402, 003500, 003601,  
11 003602, 003603, 003700, 005407, 005409, 005410, 005412, 005601,  
12 005602, 005801, 005802, 005900, 006000, 006100, 006300 and 980000;  
13 and that part of Nueces County tract 002400 included in block groups  
14 1, 2, 3 and 5; and that part of Nueces County tract 002601 included  
15 in block group 2 and blocks 1000, 1001, 1002, 1003, 1004, 1005,  
16 1006, 1007, 1008, 1009, 1010, 1011, 1012, 1013, 1014, 1015, 1016,  
17 1017, 1018, 1019, 1020, 1021, 1027, 1028, 1029, 1030, 1031, 1032,  
18 1033, 1034, 1035, 1036, 1037, 1038, 1039, 1040 and 1041; and that  
19 part of Nueces County tract 002603 included in block group 1 and  
20 blocks 2000, 2001, 2002, 2003, 2007, 2008, 2009, 2010 and 2011; and  
21 that part of Nueces County tract 005406 included in block groups 1  
22 and 3 and blocks 2000, 2001, 2002, 2003, 2004, 2005, 2006, 2007,  
23 2008, 2009, 2010, 2011, 2012, 2013, 2014, 2015, 2016, 2017, 2018,  
24 2019, 2020, 2021, 2022, 2023, 2024, 2025, 2026, 2027, 2028, 2029,  
25 2030, 2031, 2032, 2033, 2034, 2035, 2036, 2037, 2038, 2039, 2040,  
26 2041, 2042, 2043, 2044, 2045, 2046, 2047, 2048, 2049, 2050, 2051,  
27 2052, 2053, 2054, 2055, 2056, 2057, 2058, 2059, 2060, 2061, 2062,

1 2063, 2064, 2065, 2066, 2067, 2068, 2069, 2070, 2071, 2072, 2073,  
2 2074, 2075, 2076, 2077, 2078, 2079, 2080, 2081, 2082, 2083, 2084,  
3 2085, 2086, 2087, 2088, 2089, 2090, 2091, 2092, 2093, 2094, 2095,  
4 2096, 2097, 2098, 2099, 2100, 2101, 2102, 2103, 2104, 2105, 2106,  
5 2107, 2108, 2109, 2110, 2111, 2112, 2113, 2114, 2115, 2116, 2117,  
6 2118, 2119, 2120, 2121, 2122, 2124, 2125, 2126, 2127, 2128, 2129,  
7 2130, 2131, 2132, 2133, 2134, 2135, 2136, 2137, 2138, 2141, 2142,  
8 2143, 2144, 2145, 2146, 2147, 2148, 2149, 2150, 2151, 2152, 2153,  
9 2154, 2155, 2156, 2157, 2158, 2159, 2160, 2161, 2162, 2163, 2164,  
10 2165, 2166, 2167, 2168 and 2169; and that part of Nueces County  
11 tract 005408 included in block group 2 and blocks 1000, 1001, 1002,  
12 1003, 1004, 1005, 1006, 1007, 1008, 1011, 1012, 1013, 1014, 1015,  
13 1016, 1017, 1018, 1019, 1020 and 1021; and that part of Nueces  
14 County tract 005411 included in block 2014; and that part of Nueces  
15 County tract 005415 included in block group 2; and that part of  
16 Nueces County tract 005416 included in block group 2 and blocks  
17 1000, 1001, 1002, 1003, 1004, 1005, 1006, 1007, 1008, 1009, 1010,  
18 1011, 1012, 1013, 1014, 1015, 1016, 1017, 1018, 1019, 1020, 1021,  
19 1022, 1023, 1024, 1025, 1027 and 1028; and that part of Nueces  
20 County tract 006400 included in block groups 1 and 3 and blocks  
21 2000, 2001, 2002, 2003, 2004, 2005, 2006, 2007, 2008, 2009, 2010,  
22 2011, 2012, 2013, 2014, 2015, 2016, 2017, 2018, 2019, 2020, 2021,  
23 2022, 2023, 2024, 2025, 2026, 2027, 2028, 2029, 2030, 2031, 2032,  
24 2033, 2034, 2035, 2036, 2037, 2038, 2042, 2043, 2044, 2045, 2046,  
25 2047, 2048, 2049, 2050, 2051, 2052, 2053, 2054, 2055, 2056, 2057,  
26 2058, 2059, 2060, 2061, 2062, 2063, 2064, 2065, 2066, 2067, 2068,  
27 2069, 2070, 2071, 2072, 2073, 2074, 2075, 2076, 2077, 2078, 2079,

1 2080, 2081, 2082, 2083, 2084, 2085, 2086, 2087, 2088, 2089, 2090,  
2 2091, 2092, 2093, 2094, 2095, 2096, 2097, 2098, 2099, 2100, 2101,  
3 2102, 2103, 2104, 2105, 2106, 2107, 2108, 2109, 2110, 2111, 2112,  
4 2113, 2114, 2115, 2116, 2117, 2118, 2119, 2120, 2121, 2122, 2123,  
5 2124, 2125, 2126, 2127, 2128, 2129, 2130, 2131, 2132, 2133, 2134,  
6 2135, 2136, 2137, 2138, 2139, 2140, 2141, 2142, 2143, 2144, 2145,  
7 2146, 2147, 2148, 2149, 2150, 2151, 2152, 2153, 2154, 2155, 2156,  
8 2157, 2158, 2159, 2160, 2161, 2162, 2163, 2164, 2165, 2166, 2167,  
9 2168, 2169, 2170, 2171, 2172, 2173, 2174, 2175, 2176, 2177, 2178 and  
10 2179.

11 DISTRICT 28. District 28 is composed of De Witt, Duval, Jim  
12 Hogg, Karnes, Live Oak, McMullen, Starr, Webb, Wilson and Zapata  
13 Counties; and Guadalupe County tract 210902; and that part of  
14 Guadalupe County tract 210100 included in blocks 1000, 1004, 1005,  
15 2000, 3000, 3001, 3002, 3003, 3004, 3010, 3011, 3014, 3015, 3016,  
16 3017, 3018, 3019, 3020, 3021, 3022, 3023, 3024, 3025, 3026, 3027,  
17 3028, 3029, 3030, 3031, 3032, 4000, 4001, 4002, 4003, 4004, 4005,  
18 4006, 4007, 4008, 4009, 4010, 4011, 4012, 4013, 4014, 4015, 4016,  
19 4017, 4018, 4019, 4020, 4021, 4022, 4023, 4024, 4025, 4026, 4027,  
20 4028, 4029, 4030, 4031, 4032, 4033, 4034, 4035, 4036, 4037, 4038,  
21 4039, 4040, 4041, 4042, 4043, 4044, 4045, 4046, 4047, 4048, 4049 and  
22 4051; and that part of Guadalupe County tract 210200 included in  
23 blocks 3035 and 3036; and that part of Guadalupe County tract 210300  
24 included in blocks 1004, 1005, 1006, 1009, 1010, 1011, 1012, 1013,  
25 1014, 1015, 1016, 3001, 3002, 3003, 3004, 3005, 3006, 3007, 3008,  
26 3009, 3010, 3011, 3016, 3017, 3021, 3024, 3026, 3027, 3028, 3029,  
27 3030, 3031, 3032, 3033, 3034, 3035, 3036, 3037, 4042, 4043, 4044,

1 4045, 4046, 4047, 4048, 4049 and 4050; and that part of Guadalupe  
2 County tract 210400 included in block groups 1 and 3 and blocks  
3 2000, 2001, 2002, 2003, 2004, 2005, 2006, 2007, 2008, 2009, 2010,  
4 2011, 2012, 2013, 2014, 2015, 2016, 2017, 2018, 2019, 2021, 2022,  
5 2023, 2024, 2025, 2026, 2027, 2028, 2029, 2030, 2031, 2032, 2033,  
6 2034, 2035, 2036, 2037, 2038, 2039, 2040, 2041, 2042 and 2043; and  
7 that part of Guadalupe County tract 210504 included in blocks 1034,  
8 1035, 1036, 1037, 1038, 1039, 1040, 1041, 1042, 1043, 1044, 1045,  
9 1046, 1047, 1048, 1049, 1050, 1051, 1052, 1053, 1054, 1055, 1056,  
10 1057, 1058, 1059, 1060, 1061, 1062, 1063, 1064, 1065, 1066, 1072,  
11 1073, 1074, 1078, 1079, 1080, 1081, 1082, 1083, 1084, 1085, 1086,  
12 1087, 1088, 1094, 2018, 2025, 2028, 2029, 2030, 2031, 2032, 2040,  
13 2041, 2044, 2048, 2049, 2050, 2051, 2052, 2053, 2054, 2055, 2056,  
14 2057, 2058, 2059, 2060, 2061, 2066, 2067 and 2069; and that part of  
15 Guadalupe County tract 210603 included in blocks 2000, 2001, 2002,  
16 2003, 2024, 2025, 2026, 2027, 2028, 2029, 2030, 2031, 2032, 2033,  
17 2034, 2035, 2036, 2037, 2038, 2039, 2040, 2041, 2042, 2043, 2044,  
18 2045, 2048, 2049 and 2050; and that part of Guadalupe County tract  
19 210801 included in block groups 2 and 3 and blocks 1000, 1001, 1002,  
20 1003, 1004, 1005, 1006, 1007, 1008, 1009, 1010, 1011, 1012, 1013,  
21 1014, 1015, 1016, 1017, 1018, 1019, 1020, 1021, 1022, 1023, 1026,  
22 1027, 1028, 1029, 1030, 1031, 1032, 1042, 1043, 1044, 1045, 1051,  
23 1052, 1053, 1054, 1055, 1056, 1057, 1058, 1059, 1060, 1061, 1062,  
24 1063, 1064, 1065, 1066, 1067, 1068, 1069, 1070, 1071, 1072, 1073,  
25 1074, 1075, 1076, 1077, 1078, 1079, 1080, 1081, 1082, 1083, 1084,  
26 1085, 1086, 1087, 1088, 1089, 1090, 1091, 1092, 1093, 1094, 1095,  
27 1096 and 1097; and that part of Guadalupe County tract 210803

1 included in block group 2 and blocks 1005, 1009, 1010, 1011, 1012,  
2 1013, 1014, 1015, 1016, 1017, 1018, 1019, 1020, 1021, 1022, 1023,  
3 1024, 1025, 1026, 1027, 1028, 1029, 1030, 1031, 1032, 1033, 1034,  
4 1035, 1036, 1037, 1038, 1039, 1040, 1041, 1042, 1043, 1044, 1045,  
5 1046, 1047, 1048, 1049, 1050, 1051, 1052, 1053, 1054, 1055, 1056,  
6 1057, 1058, 1059, 1060, 1061, 1062, 1063, 1064, 1065, 1066, 1067,  
7 1068, 1069, 1070, 1071, 1072, 1073, 1074, 1075, 1076, 1077, 1078,  
8 1079, 1080, 1081, 1082, 1083 and 1084; and that part of Guadalupe  
9 County tract 210804 included in blocks 1015, 1016, 1026, 1027,  
10 1028, 1033, 1034, 1037, 1038, 1047, 1048, 1049, 1050, 1051, 1052,  
11 1053, 1054, 1056, 2000, 2001, 2002, 2003, 2004, 2005, 2006, 2007,  
12 2008, 2009, 2010, 2011, 2012, 2013, 2014, 2015, 2016, 2017, 2018,  
13 2019, 2020, 2021, 2022, 2023, 2024, 2025, 2026, 2027, 2028, 2029,  
14 2030, 2031, 2032, 2033, 2036, 2037, 2038, 2039, 2040, 2041, 2042,  
15 2045, 2046, 2047, 2048, 2049, 2050, 2051, 2052, 2053, 2054, 2055,  
16 2056, 2057, 2058, 2059, 2060, 2061, 2062, 2063, 2064, 2065, 2066,  
17 2067, 2068, 2069, 2070, 2071, 2072, 2073, 2074, 2075, 2076, 2077,  
18 2078, 2079, 2080, 2081, 2082, 2083, 2084, 2085, 2086, 2087, 2088,  
19 2089, 2090, 2091, 2092, 2093, 2094, 2095, 2096, 2097, 2098, 2099,  
20 2100, 2101, 2102, 2103, 2104, 2105, 2106, 2107, 2108, 2109, 2110,  
21 2111, 2112, 2113, 2114, 2115, 2116, 2117, 2118, 2119, 2120, 2121,  
22 2122, 2123, 2124, 2125, 2126, 2127, 2128 and 2129; and that part of  
23 Guadalupe County tract 210901 included in block groups 2 and 3 and  
24 blocks 1000, 1001, 1002, 1003, 1004, 1005, 1006, 1007, 1008, 1009,  
25 1010, 1011, 1012, 1013, 1014, 1015, 1016, 1017, 1018, 1019, 1020,  
26 1021, 1022, 1023, 1024, 1025, 1026, 1027, 1028, 1031, 1056, 1057,  
27 1058, 1059, 1064, 1065, 1066, 1067, 1068, 1069, 1070, 1071, 1072,

1 1073, 1074, 1075, 1076, 1077, 1078, 1079, 1080, 1081, 1082, 1083,  
2 1084, 1085, 1086, 1087, 1088, 1089, 1090, 1091, 1092, 1093, 1094,  
3 1095, 1096, 1097, 1098, 1099, 1100, 1101, 1102, 1103, 1104, 1105,  
4 1106, 1107, 1108, 1109, 1110, 1111, 1112, 1113, 1114, 1115, 1116,  
5 1117, 1118, 1119, 1120, 1121, 1122, 1123, 1124, 1125, 1126, 1127,  
6 1128, 1129, 1130, 1131, 1132, 1133, 1134, 1135, 1136, 1137, 1138,  
7 1139, 1140, 1141, 1142, 1143, 1144, 1145, 1146, 1147, 1148, 1149,  
8 1150, 1161, 1162, 1163, 1164, 1166, 1167, 1169, 1186, 1187, 1188,  
9 1189, 1190, 1193, 1194, 1195, 1196, 1197, 1203, 1204, 1205, 1206,  
10 1207, 1208, 1209, 1210, 1211, 1212, 1213, 1214, 1215, 1216, 1217,  
11 1218, 1219, 1220, 1221, 1222, 1223, 1224, 1225, 1226, 1227, 1228,  
12 1229, 1230, 1231, 1232, 1233, 1234, 1235, 1236, 1237, 1238, 1239,  
13 1240, 1241, 1242, 1243, 1244, 1245, 1246, 1247, 1248, 1249, 1250,  
14 1251, 1252, 1253, 1254 and 1255; and Hidalgo County tracts 020101,  
15 020102, 020201, 020202, 020204, 020205, 020301, 020302, 020402,  
16 020403, 020404, 020501, 020701, 020721, 020724, 020725, 020726,  
17 024105, 024107, 024108, 024109, 024110, 024111, 024112, 024113,  
18 024114, 024201, 024203, 024204 and 024205; and that part of Hidalgo  
19 County tract 020503 included in blocks 2085, 2086, 2087 and 2094;  
20 and that part of Hidalgo County tract 020723 included in block group  
21 2 and blocks 3001, 3002, 3003, 3004, 3005, 3006, 3010, 3011, 3012,  
22 3013, 3014, 3015, 3016, 3017, 3018, 3019, 3020 and 3024; and that  
23 part of Hidalgo County tract 021304 included in block group 1 and  
24 blocks 2030, 2032, 2033, 2034, 2035, 2036, 2037, 2038, 2055, 2056,  
25 2057, 2058, 2059, 2060, 2061, 2062, 2063, 2064, 2065, 2066, 2067,  
26 2072 and 2079; and that part of Hidalgo County tract 021305 included  
27 in blocks 1002, 1003, 1004, 1005, 1012, 1013, 1014, 1015, 1016,

1 1017, 1018, 1019, 1020, 1021, 1022, 1023, 1024, 1025, 1026, 1027,  
2 1028, 1029, 1030, 1031, 1032, 1033, 1034, 1035, 1036, 1037, 1038,  
3 1039, 1040, 1041, 1042, 1043, 1044, 1045, 1046, 1047, 1048, 1049,  
4 1050, 1051, 1052, 1053, 1054, 1055, 1056, 1057, 1058, 1059, 1060,  
5 1061, 1062, 1063, 1064, 1065, 1066, 1067, 1068, 1069, 1070, 1071,  
6 1072, 1073, 1074, 1075, 1076, 1077, 1078, 1079, 1080, 1081, 1082,  
7 1083, 1084, 1085, 1086, 1087, 1088, 1089, 1090, 1100, 1101, 1102,  
8 1103, 1104, 1105, 1106, 1107, 1110, 1111, 1112, 1113, 1114, 1115,  
9 1116, 1117, 1118, 1119, 1120, 1121, 1122, 1123, 1124, 1125, 1126,  
10 1127, 1128, 1129, 1130, 1131, 1132, 1138, 1139, 1140, 1141, 1142,  
11 1143, 1144, 1145, 1146, 1147, 1151, 1152, 1178, 1179, 1180, 1183,  
12 1184, 1185 and 1186; and that part of Hidalgo County tract 024106  
13 included in block groups 2 and 3 and blocks 1007, 1008, 1009, 1010,  
14 1011, 1012, 1013, 1014, 1015, 1016, 1017, 1018, 1019, 1020, 1021,  
15 1022, 1023, 1024, 1025, 1026, 1027, 1028, 1029, 1030, 1031, 1032,  
16 1033, 1034, 1035, 1036, 1037, 1038, 1039, 1040, 1041, 1042, 1043,  
17 1044, 1045, 1046, 1047, 1048 and 1051; and that part of Hidalgo  
18 County tract 024301 included in blocks 1746, 1747, 1748, 1750,  
19 1751, 1753, 1754, 1755, 1756, 1757 and 1758.

20 DISTRICT 29. District 29 is composed of Harris County  
21 tracts 211900, 220200, 220300, 220400, 220600, 220700, 220900,  
22 221000, 221100, 221200, 221300, 221400, 221500, 221600, 221700,  
23 221800, 221900, 222000, 222100, 222200, 222300, 222401, 222402,  
24 222501, 222502, 222503, 222600, 222800, 222900, 223001, 223002,  
25 223100, 230500, 231700, 232301, 232302, 232401, 232402, 232403,  
26 232600, 232701, 232702, 232800, 232900, 233001, 233002, 233003,  
27 233101, 233102, 233103, 233200, 233300, 233500, 233702, 233703,

1 252200, 252301, 252302, 252400, 252500, 253300, 253400, 254200,  
2 254300, 254400, 254500, 310500, 310600, 310700, 310800, 310900,  
3 311000, 311100, 311200, 311300, 311400, 311500, 311600, 311700,  
4 311800, 311900, 320100, 320200, 320500, 320601, 320602, 320700,  
5 320800, 320900, 321401, 321402, 321500, 321600, 321700, 321800,  
6 321900, 322000, 322100, 322200, 322600, 322700, 322800, 322900,  
7 323000, 323100, 323200, 323300, 324100, 332700, 332800, 332900,  
8 333000, 333202, 342400, 530700, 533500, 533600 and 533702; and that  
9 part of Harris County tract 210600 included in block group 1 and  
10 blocks 2000, 2001, 2002, 2003, 2004, 2005, 2006, 2007, 2008, 2009,  
11 2010, 2011, 2012, 2013, 2014, 2015, 2016, 2021, 2022, 2027, 4000,  
12 4001, 4002, 4003, 4007, 4008, 4009 and 4010; and that part of Harris  
13 County tract 210700 included in block 2003; and that part of Harris  
14 County tract 211400 included in blocks 2039 and 2040; and that part  
15 of Harris County tract 211500 included in block groups 1, 3, 4 and 5  
16 and blocks 2000, 2001, 2002, 2003, 2004, 2005, 2007, 2008, 2009,  
17 2010, 2011, 2012, 2013, 2014, 2015, 2016, 2017, 2018, 2019, 2020,  
18 2021, 2022, 2023, 2024, 2025, 2026, 2030, 2031, 2032, 2033, 2034,  
19 2035, 2036, 2037, 2038, 2039, 2048, 2049, 2050, 2051, 2052, 2053,  
20 2054, 2055 and 2056; and that part of Harris County tract 211600  
21 included in blocks 1000, 1001, 1002, 1003, 1004, 1005, 1006, 1026,  
22 1027, 1028, 1029, 1030, 1031, 1032, 1033, 1034, 1035, 1036, 1037,  
23 1038, 1039, 1040, 1041, 1042, 1043, 1044, 1045, 1046, 1047, 1048,  
24 2000, 2001, 2002, 2003, 2004, 2005, 2006, 2007, 2008, 2009, 2018,  
25 2019, 2020, 2021, 2022, 2023, 2024, 2025, 2026, 2027, 2028, 2029,  
26 2030, 2031, 2032, 2033, 2034, 2035, 2036, 2046, 2047, 2048, 2049,  
27 2050, 2051, 2052, 2053, 2054 and 2055; and that part of Harris

1 County tract 212400 included in block groups 1 and 3 and blocks  
2 2026, 2040, 2041, 2042, 2043, 2044, 2045, 2046, 2047, 2062, 2063,  
3 2064, 2065, 2066, 2067, 2068, 2069, 2070, 2071, 2072, 2073, 2080,  
4 2081, 2082, 2084, 2085, 2086, 2087, 2088 and 2089; and that part of  
5 Harris County tract 212500 included in blocks 1025, 1026, 1027,  
6 1028, 1029, 1030, 1031, 1032, 1033, 1034, 1035, 1036, 1037, 1038,  
7 1039, 1040, 1041, 1042, 1043, 1044, 1045, 1046, 1047, 1048, 1049,  
8 1050, 1051, 1061, 1062, 1063, 1064, 1065, 1066, 1067, 1068, 1069,  
9 1070, 1071, 1072, 1073, 1074, 1075, 1076, 1077, 3020, 3021, 3022,  
10 3023, 3024, 3025, 3026, 3027, 3028, 3029, 3030, 3031, 3032, 3033,  
11 3034, 3035, 3036, 3037, 3038, 3039, 3040, 3041, 3042, 3043, 3044,  
12 3045, 3046, 3047, 3048, 3049, 3050, 3051, 3052, 3053, 3054, 3055,  
13 3056, 3057, 3058, 3059, 3060, 3061, 3062, 3063, 3064, 3065, 3066,  
14 3067, 3068, 3069, 3070, 3071, 3072, 3073, 3074, 3075, 3076, 3077,  
15 3078, 3079, 3080, 3081, 3082, 3083, 3084, 3085, 3086, 3087, 3088,  
16 3089, 3090, 3091, 3092, 3093, 3094, 3095, 3096, 3097, 3098, 3099,  
17 3100, 3101, 3102, 3103, 3104, 3105, 3106, 3107, 3108, 3109, 3110,  
18 3111, 3112, 3113, 3114, 3115, 3116, 3117, 3118, 3119, 3120, 3121,  
19 3124, 3125, 3142, 3151, 3152, 3163, 3164, 3165, 3166, 3167, 3168,  
20 3169, 3170, 3171, 3172, 3173, 3174, 3175, 3176, 3177, 3178, 3179,  
21 3180, 3181, 3182, 3185, 3186, 3187, 3195, 3196 and 3197; and that  
22 part of Harris County tract 220100 included in blocks 1003, 1004,  
23 1005, 1006, 1007 and 1057; and that part of Harris County tract  
24 220500 included in block groups 1 and 2 and blocks 3000, 3001, 3002,  
25 3003, 3004, 3005, 3012, 3013, 3014, 3015, 3016, 3017, 3018, 3019,  
26 3020, 3021, 3022, 3023, 3024, 3025, 3026 and 3027; and that part of  
27 Harris County tract 220800 included in block group 1 and blocks

1 2000, 2001, 2002, 2003, 2004, 2005, 2006, 2007, 2008, 2009, 2010,  
2 2011, 2012, 2013, 2014, 2015, 2016, 2017, 2018, 2019, 2020, 2021,  
3 2022, 2023, 2024, 2025, 2026, 2027, 2028, 2029, 2030, 2031, 2032,  
4 2033, 2034, 2035, 2036 and 2038; and that part of Harris County  
5 tract 222700 included in block group 2 and blocks 1002, 1003, 1004,  
6 1014, 1015, 1031, 1032, 1033, 1034, 1035, 1041, 1048, 1049, 1050,  
7 1051, 1052, 1053, 1054, 1055, 1056, 1057, 1058, 1059, 1060, 1061,  
8 1062, 1063, 1064, 1065, 1066, 1067, 1068, 1069, 1070, 1071, 1072,  
9 1073, 1074, 1075, 1076, 1077, 1078, 1079, 1080, 1081, 1082, 1083,  
10 1084, 1085, 1086, 1087, 1088, 1089, 1090, 1091, 1092, 1093, 1094,  
11 1095, 1096, 1097, 1098, 1099, 1100, 1101, 1102, 1103, 1104, 1105,  
12 1106, 1107, 1108, 1109, 1111, 1116, 1117, 1118, 1119, 1120, 1130,  
13 1131, 1133, 1134, 1135, 1137, 1138 and 1139; and that part of Harris  
14 County tract 231800 included in blocks 1010, 1011, 2001, 2002,  
15 2003, 2004, 2005, 2006, 2007, 2008, 2009, 2010, 2011, 2012, 2013,  
16 2014, 2015, 2016, 2017, 2018, 2019, 2020, 2021, 2022, 2023 and 2024;  
17 and that part of Harris County tract 232000 included in blocks 2085,  
18 2087, 2088, 2089, 2090, 2094, 2098, 2099, 2102 and 2103; and that  
19 part of Harris County tract 232100 included in blocks 1000, 1001,  
20 1002, 1003, 1004, 1005, 1006, 1007, 1008, 1009, 1010, 1011, 1012,  
21 1013, 1014, 1015, 1016, 1017, 1018, 1019, 1020, 1021, 1022, 1023,  
22 1024, 1025, 1026, 1027, 1028, 1029, 1030, 1031, 1033, 1034, 2001,  
23 2033, 2035, 2036 and 2041; and that part of Harris County tract  
24 232200 included in block groups 1, 2 and 3 and blocks 4005, 4006,  
25 4007, 4008, 4009, 4010, 4011, 4012, 4013, 4014, 4015, 4016, 4017,  
26 4018, 4019, 4020, 4021, 4022, 4023, 4024, 4025, 4026, 4027, 4028,  
27 4029, 4030, 4031, 4032, 4033, 4034, 4035, 4036, 4037, 4038, 4039,

1 4040, 4041, 4042, 4043, 4044, 4045, 4046, 4047, 4048, 4049, 4050,  
2 4051, 4052, 4053, 4054, 4055, 4056, 4057, 4058, 4059, 4060, 4061,  
3 4062, 4063, 4064, 4065, 4066, 4067, 4068, 4069 and 4070; and that  
4 part of Harris County tract 232500 included in blocks 1002, 1003,  
5 1004, 1005, 1006, 1007, 1008, 1010, 1011, 1012, 1013, 1014, 1015,  
6 1016, 1017, 1018, 1019, 1020, 1021, 1022, 1023, 1024, 1025, 1026,  
7 1027, 1028, 1029, 1031, 1033, 1034, 1035, 1036, 1037, 1039, 1040,  
8 1041, 1042, 1043, 1044, 1045, 1046, 1047, 1049, 1050, 1051, 1052,  
9 1053, 1054, 1055, 1056, 1057, 1058, 1059, 1060, 1061, 1062, 1063,  
10 1064, 1065, 1066, 1067, 1068, 1069, 1070, 1071, 1072, 1073, 1074,  
11 1075, 1076, 1077, 1078, 1079, 1080, 1081, 1082, 1083, 1084, 1085,  
12 1086, 1087, 1088, 1094, 1105, 1106, 1108, 1109, 1110, 1112, 1113 and  
13 1114; and that part of Harris County tract 233400 included in block  
14 group 1 and blocks 2000, 2001, 2002, 2003, 2004, 2005, 2006, 2007,  
15 2008, 2009, 2010, 2011, 2012, 2013, 2014, 2015, 2016, 2017, 2018,  
16 2019, 2025, 2026, 2027, 2028, 2029, 2030, 2031, 2032, 2033, 2034,  
17 2035, 2036, 2037, 2038, 2039, 2040, 2041, 2042, 2043, 2044, 2045,  
18 2046, 2047, 2048 and 2049; and that part of Harris County tract  
19 233701 included in block group 2 and blocks 1000, 1001, 1004, 1005,  
20 1006, 1007, 1008, 1009, 1010, 1011, 1012, 1013, 1014, 1015, 1016,  
21 1017, 1018, 1019, 1020, 1021, 1022, 1023, 1024, 1025, 1026, 1027,  
22 1028, 1029, 1030, 1031, 1032, 1033, 1034, 1035, 1036, 1037, 1038,  
23 1045, 1046, 1047, 1048, 1049, 1050, 1051, 1052, 1053, 1054, 1055,  
24 1056, 1057, 1058, 1059, 1060, 1061, 1062, 1063, 1064, 1065, 1066,  
25 1067, 1068, 1069, 1070, 1071, 1072, 1073, 1074, 1075, 1076, 1077,  
26 1078, 1079, 1080, 1081, 1082, 1083, 1084, 1088, 1089, 1090, 1124,  
27 1132, 1133, 1134, 1136, 1137, 1138, 1139, 1140, 1141, 1142, 1143,

1 1144, 1145, 1146, 1147, 1148, 1149, 1150, 1151, 1152, 1153, 1154,  
2 1155, 1156, 1157, 1158, 1159, 1160, 1162, 1163, 1164, 1165, 1166,  
3 1167, 1168, 1169, 1170, 1171, 1172, 1175, 1176, 1177, 1178, 1179,  
4 1180, 1181, 1182, 1183, 1187, 1188 and 1189; and that part of Harris  
5 County tract 240100 included in blocks 1000, 1001, 1002, 1003,  
6 1004, 1005, 1006, 1007, 1008, 1009, 1010, 1011, 1012, 1013, 1014,  
7 1015, 1016, 1017, 1023, 1024, 1025, 1026, 1027, 1028, 1029, 1030,  
8 1031, 1032, 1033, 1034, 1035, 1036, 1037, 1038, 1039, 1040, 1041,  
9 1042, 1043, 1044, 1045, 1046, 1047, 1048, 1049, 1050, 1051, 1052,  
10 1053, 1054, 1055, 1056, 1057, 1058, 1059, 1060, 1061, 1062, 1063,  
11 1064, 1065, 1068, 1069, 1070, 1071, 1072, 1073, 1074, 1075, 1076,  
12 1077, 1078, 1079, 1080, 1081, 1082, 1083, 1084, 1085, 1086, 1087,  
13 1088, 1089, 1090, 1091, 1092, 1093, 1094, 1095, 1096, 1097, 2014,  
14 2015, 2016, 2017, 2027, 2037, 2038, 2039, 2040, 2041, 2042, 2043,  
15 2044, 2045, 2046, 2047, 2048, 2049, 2050, 2051, 2052, 2053, 2054,  
16 2055, 2056, 2057, 2060, 2061, 2066, 2067, 2068, 2069, 2070, 2071,  
17 2072, 2073, 2074, 2075, 2076, 2077, 2078, 2079, 2080, 2083, 2084,  
18 2085, 2086, 2087 and 2090; and that part of Harris County tract  
19 241500 included in block group 4 and blocks 3156, 3157, 3158 and  
20 3159; and that part of Harris County tract 250200 included in block  
21 group 1 and blocks 2009, 2012, 2021, 2030, 2037, 2038, 2039, 2040  
22 and 2042; and that part of Harris County tract 250301 included in  
23 blocks 2014, 2015 and 2030; and that part of Harris County tract  
24 250402 included in blocks 1112, 1113 and 1114; and that part of  
25 Harris County tract 253200 included in block group 1 and blocks  
26 2047, 2051, 2053, 2054, 2055, 2056, 2057, 2059, 2060, 2061, 2062,  
27 2063, 2064 and 2065; and that part of Harris County tract 253500

1 included in block groups 2, 3 and 4 and blocks 1010, 1011, 1012,  
2 1013, 1014, 1015, 1016, 1017, 1018, 1019 and 1020; and that part of  
3 Harris County tract 253600 included in block group 4 and blocks  
4 1001, 1002, 1003, 1004, 1005, 1006, 1007, 1010, 1011, 1013, 1015,  
5 1016, 1017, 1018, 1019, 1020, 1021, 1034, 1035, 1036, 1037, 1038,  
6 1042, 1043, 1044, 1045, 2007, 2008, 2026 and 2027; and that part of  
7 Harris County tract 253700 included in blocks 1002, 1003, 1004,  
8 1005, 1006, 1016, 1017, 1019 and 1020; and that part of Harris  
9 County tract 254100 included in block group 4 and blocks 2024, 2027,  
10 2028, 2029, 2030, 2031, 2032, 2033, 3001, 3003, 3005, 3006, 3007,  
11 3008, 3009, 3010, 3011, 3012, 3013, 3014, 3015, 3016, 3017, 3018,  
12 3019, 3020, 3021, 3022, 3023, 3024, 3025 and 3026; and that part of  
13 Harris County tract 254600 included in block group 1 and blocks  
14 2000, 2001, 2002, 2003, 2004, 2005, 2006, 2007, 2008, 2009, 2010,  
15 2011, 2012, 2013, 2014, 2015, 2016, 2017, 2018, 2019, 2020, 2021,  
16 2022, 2023, 2024, 2025, 2026, 2027, 2028, 2029, 2030, 2031, 2032,  
17 2033, 2034, 2035, 2036, 2037, 2038, 2039, 2040, 2041, 2042, 2043,  
18 2044, 2045, 2046, 2047, 2048, 2049, 2050, 2051, 2052, 2053, 2054,  
19 2055, 2056, 2057, 2058, 2059, 2060, 2061, 2062, 2063, 2065, 2066,  
20 2067, 2068, 2069, 2070, 2071, 2072, 2073, 2074, 3000, 3001, 3002,  
21 3003, 3004, 3005, 3006, 3007, 3008, 3009, 3010, 3011, 3012, 3013,  
22 3014, 3015, 3016, 3017, 3018, 3019, 3020, 3021, 3022, 3023, 3024,  
23 3025, 3026, 3027, 3028, 3029, 3030, 3031, 3032, 3033, 3034, 3035,  
24 3036, 3037, 3038, 3039, 3040, 3041, 3042, 3043, 3044, 3045, 3046,  
25 3047, 3048, 3049, 3050, 3051, 3052, 3053, 3054, 3055, 3056, 3057,  
26 3058, 3059, 3060, 3061, 3062, 3063, 3064, 3065, 3066, 3067, 3068,  
27 3069, 3070, 3071, 3072, 3073, 3074, 3076, 3077, 3078, 3079, 3080,

1 3081, 3082 and 3083; and that part of Harris County tract 254700  
2 included in blocks 1033, 1034 and 1036; and that part of Harris  
3 County tract 310300 included in block groups 1, 2, 4, 5 and 6 and  
4 blocks 3000, 3001, 3002, 3003, 3004, 3005, 3006, 3007, 3008, 3009,  
5 3010, 3011, 3013, 3020, 3021, 3022, 3023, 3024, 3025, 3026, 3040,  
6 3041, 3042, 3043, 3044, 3045, 3046, 3047, 3048, 3049, 3050, 3051,  
7 3052, 3053, 3054, 3055, 3056, 3057, 3058, 3059, 3060, 3061, 3062,  
8 3063, 3064, 3065 and 3066; and that part of Harris County tract  
9 310400 included in block groups 2 and 3 and blocks 1001, 1003, 1004,  
10 1007, 1008, 1009, 1010, 1011, 1012, 1013, 1014, 1015, 1016, 1017,  
11 1018, 1019, 1020, 1021, 1022, 1023, 1024, 1025, 1026, 1027, 1028,  
12 1029, 1030, 1031, 1032, 1033, 1034, 1035, 1036 and 1037; and that  
13 part of Harris County tract 313300 included in blocks 1011 and 1012;  
14 and that part of Harris County tract 313400 included in block 2000;  
15 and that part of Harris County tract 321000 included in block groups  
16 1, 2 and 5 and blocks 3000, 3007, 3008, 3009, 3010, 3015, 4000,  
17 4001, 4002, 4003, 4004, 4005, 4006, 4007, 4008, 4023, 4024 and 4025;  
18 and that part of Harris County tract 321300 included in block group  
19 1 and blocks 2004, 2005, 2006, 2007, 2008, 2009, 3018, 3019, 3021,  
20 3022, 3024, 3025, 3026, 3027, 3028, 3029, 3030, 3031 and 3034; and  
21 that part of Harris County tract 323400 included in block group 1  
22 and blocks 2000, 2001, 2002, 2003, 2004, 2005, 2006, 2007, 2008,  
23 2009 and 2010; and that part of Harris County tract 323500 included  
24 in blocks 1011, 1012, 1013, 1014, 1015, 1016, 1017, 1018, 1019 and  
25 1020; and that part of Harris County tract 323801 included in blocks  
26 1000, 1001, 1002, 1003, 1004, 1005, 1006, 1007, 1008, 1009 and 1010;  
27 and that part of Harris County tract 323802 included in blocks 1000,

1 1001, 1002, 1003, 1004, 1005, 1006, 1007, 1008, 1009, 1010, 1011,  
2 1012, 1013, 1014, 1025, 2000, 2001 and 2002; and that part of Harris  
3 County tract 323900 included in block group 1; and that part of  
4 Harris County tract 324200 included in blocks 1000, 1001, 1002,  
5 1003, 1004, 1005, 1006, 1007, 1008, 1009, 1010, 1011, 1012, 1013,  
6 1014, 1015, 1016, 1017, 1018, 1019, 1020, 1021, 1022, 1023, 1024,  
7 1025, 1026, 1027, 1028, 1029, 1030, 1031, 1032, 1033, 1034, 1035,  
8 1036, 1037, 1038, 1039, 1040, 1041, 1042, 1043, 1044, 1045, 1046,  
9 1047, 1048, 1049, 1050, 1051, 1052, 1053, 1054, 1055, 1056, 1057,  
10 1058, 1059, 1060, 1061, 1062, 1063, 1064, 1065, 1066, 1067, 1068,  
11 1069, 1070, 1071, 1072, 1073, 1074, 1075, 1076, 1077, 1078, 1079,  
12 1080, 1081, 1082, 1083, 1084, 1085, 1086, 1087, 1088, 1089, 1090,  
13 1091, 1092, 1094, 1095, 1096, 1097, 1098, 1099, 1100, 1101, 1102,  
14 1103, 1104, 1105, 1106, 1107, 1108, 1109, 1110, 1111, 1112, 1113,  
15 1114, 1115, 1116, 1117, 1118, 1119, 1120, 1122, 1123, 1124, 1125,  
16 1126, 1127, 1128, 1129, 1130, 1131, 1132, 1133, 1134, 1135, 1136,  
17 1137, 1138, 1139, 1140, 1141, 1142, 1143, 1144, 1145, 1146, 1147,  
18 1148, 1149, 1150, 1151, 1152, 1153, 1154, 1155, 1156, 1157, 1158,  
19 1159, 1160, 1161, 1162, 1163, 1164, 1165, 1166, 1167, 1168, 1169,  
20 1170, 1171, 1172, 1173, 1174, 1175, 1176, 1177, 1178, 1179, 1180,  
21 1181, 1182, 1183, 1184, 1185, 1186, 1187, 1188, 1189, 1190, 1191,  
22 1192, 1193, 1194, 1195, 1196, 1198, 1199, 1200, 1201, 1202, 1203,  
23 1204, 1205, 1206, 1207, 1208, 1209, 1210, 1211, 1212, 1213, 1214,  
24 1215, 1216, 1217, 1218, 1219, 1220, 1221, 1222, 1223, 1224, 1225,  
25 1226, 1227, 1228, 1229, 1230, 1231, 1232, 1233, 1234, 1235, 1236,  
26 1237, 1238, 1239, 1240, 1241, 1242, 1243, 1244, 1245, 1246, 1247 and  
27 1248; and that part of Harris County tract 332600 included in blocks

1 1000, 1001, 1002, 1003, 1004, 1006, 1007, 1008, 1009, 1010, 1011 and  
2 2005; and that part of Harris County tract 333100 included in blocks  
3 2000, 2001, 2002, 2003, 2009, 2010, 2011, 2012, 2013, 2014, 2015,  
4 2027, 2028, 2029, 2030, 2032 and 2033; and that part of Harris  
5 County tract 333201 included in block groups 2 and 3 and blocks  
6 1002, 1009, 1010, 1011, 1012, 1013 and 1014; and that part of Harris  
7 County tract 333300 included in block groups 1 and 2 and blocks  
8 3000, 3001, 3002, 3003, 3004, 3005, 3006, 3007, 3008, 3009, 3010,  
9 3011, 3012, 3013, 3014, 3015, 3016, 3017, 3018, 3019, 3020, 3021,  
10 3022, 3023, 3024, 3025, 3026, 3027, 3029, 3030, 3031, 3032, 3033,  
11 3034, 3035, 3036, 3037 and 3038; and that part of Harris County  
12 tract 342200 included in blocks 1000, 1001, 1002, 1003, 1004, 1008,  
13 1009, 1010, 1011, 1012, 1013, 1014, 1017, 1018, 1019, 1021 and 1023;  
14 and that part of Harris County tract 342500 included in blocks 1015,  
15 1022, 3002, 3003, 3004 and 3011; and that part of Harris County  
16 tract 343600 included in blocks 1000, 1001, 1002, 1003, 1004, 1005,  
17 1006, 1007, 1008, 1009, 1010, 1011, 1012, 1013, 1014, 1015, 1016,  
18 1017, 1018, 1019, 1020, 1021, 1022, 1023, 1024, 1025, 1026, 1027,  
19 1028, 1029, 1030, 1031, 1032, 1033, 1034, 1035, 1036, 1037, 1038,  
20 1039, 1040, 1041, 1042, 1043, 1044, 1045, 1046, 1047, 1048, 1049,  
21 1050, 1051, 1052, 1053, 1054, 1055, 1056, 1057, 1058, 1059, 1060,  
22 1061, 1062, 1063, 1064, 1065, 1066, 1067, 1068, 1069, 1070, 1071,  
23 1072, 1073, 1074, 1075, 1076, 1077, 1078, 1079, 1080, 1081, 1082,  
24 1083, 1084, 1085, 1086, 1087, 1088, 1089, 1090, 1091, 1092, 1093,  
25 1094, 1095, 1096, 1097, 1098, 1099, 1100, 1101, 1102, 1103, 1104,  
26 1105, 1106, 1107, 1108, 1109, 1110, 1111, 1112, 1113, 1114, 1115,  
27 1116, 1117, 1118, 1119, 1120, 1121, 1122, 1123, 1124, 1125, 1126,

1 1127, 1128, 1129, 1130, 1131, 1132, 1133, 1134, 1135, 1136, 1137,  
2 1138, 1139, 1140, 1141, 1142, 1143, 1144, 1145, 1146, 1147, 1148,  
3 1149, 1150, 1151, 1152, 1153, 1154, 1155, 1156, 1157, 1158, 1159,  
4 1160, 1161, 1162, 1163, 1164, 1165, 1166, 1167, 1168, 1169, 1170,  
5 1171, 1172, 1173, 1174, 1175, 1176, 1177, 1178, 1179, 1180, 1181,  
6 1182, 1183, 1184, 1185, 1186, 1187, 1188, 1189, 1190, 1191, 1192,  
7 1193, 1194, 1195, 1196, 1197, 1198, 1199, 1200, 1201, 1203, 1204,  
8 1205, 1206, 1207, 1208, 1209, 1210, 1211, 1212, 1213, 1214, 1215,  
9 1216, 1217, 1218, 1219, 1220, 1221, 1222, 1223, 1224, 1225, 1226,  
10 1227, 1228, 1229, 1230, 1231, 1232, 1233, 1234, 1235, 1236, 1237,  
11 1238, 1239, 1240, 1241, 1242, 1243, 1244, 1245, 1246, 1247, 1248,  
12 1249, 1250, 1251, 1252, 1253, 1254, 1255, 1256, 1257, 1258, 1259,  
13 1260, 1261, 1262, 1263, 1264, 1265, 1266, 1267, 1268, 1269, 1270,  
14 1271, 1272, 1273, 1274, 1275, 1276, 1277, 1278, 1279, 1280, 1281,  
15 1282, 1283, 1284, 1285, 1286, 1287, 1288, 1289, 1290, 1291, 1292,  
16 1293, 1294, 1295, 1296, 1297, 1298, 1299, 1300, 1301, 1302, 1303,  
17 1304, 1305, 1306, 1307, 1308, 1309, 1310, 1311, 1312, 1313, 1314,  
18 1315, 1316, 1317, 1318, 1319, 1320, 1321, 1322, 1323, 1324, 1325,  
19 1326, 1327, 1328, 1329, 1330, 1331, 1332, 1333, 1334, 1335, 1336,  
20 1337, 1338, 1339, 1340, 1341, 1342, 1343, 1344, 1345, 1346, 1347,  
21 1348, 1349, 1350, 1351, 1352, 1353, 1354, 1355, 1356, 1357, 1358,  
22 1359, 1360, 1361, 1362, 1363, 1364, 1365, 1366, 1367, 1368, 1369,  
23 1370, 1377, 1378, 1379, 1380, 1381, 1382, 1383, 1384, 1385, 1386,  
24 1387, 1388, 1389, 1390, 1391, 1392, 1393, 1394, 1395, 1396, 1397,  
25 1398, 1399, 1400, 1401, 1402, 1403, 1404, 1405, 1406, 1407, 1408,  
26 1409, 1410, 1411, 1412, 1413, 1415, 1416, 1417, 1418, 1431, 1432,  
27 1433, 1434, 1435, 1777, 1778, 1779, 1780, 1781, 1786, 1787, 1788,

1 1789, 1790, 1791, 1792, 1793, 1794, 1795, 1796, 1797, 1798, 1799,  
2 1800, 1801, 1802, 1803, 1804, 1805, 1806, 1807, 1808 and 1809; and  
3 that part of Harris County tract 530400 included in blocks 2000,  
4 2003, 2004, 2005, 2034 and 2036; and that part of Harris County  
5 tract 530500 included in blocks 1000, 1001, 1002, 1003, 1004, 1005,  
6 1006, 1007, 1008, 1009, 1010, 2000, 2001, 2002, 2003 and 2005; and  
7 that part of Harris County tract 530600 included in blocks 1000,  
8 1001, 1002, 1003, 1005 and 1011; and that part of Harris County  
9 tract 530800 included in blocks 1000, 1001, 1010, 1011, 1018, 1019,  
10 1020, 1039, 1040 and 1041; and that part of Harris County tract  
11 533300 included in block 2027; and that part of Harris County tract  
12 533701 included in block group 2 and blocks 1005, 1006, 1007, 1008,  
13 1009, 1010, 1011, 1012, 1013, 1014, 1015, 1016, 1017, 1018, 1019,  
14 1020, 1021, 1022, 1023, 1024, 1025, 1026, 1027, 1028, 1029, 1030,  
15 3015, 3016, 3017, 3018, 3019, 3020, 3021, 3022, 3023, 3033, 3034 and  
16 3035; and that part of Harris County tract 980000 included in block  
17 1033.

18 DISTRICT 30. District 30 is composed of Dallas County  
19 tracts 000401, 000404, 000405, 000500, 000605, 000701, 000800,  
20 000900, 001001, 001002, 001101, 001102, 001202, 001203, 001204,  
21 001301, 001302, 001400, 001502, 001503, 001504, 001600, 001701,  
22 001703, 001704, 001800, 001900, 002100, 002200, 002400, 002500,  
23 002701, 002702, 003101, 003400, 003700, 003800, 003901, 003902,  
24 004000, 004100, 004300, 004900, 005400, 005500, 005600, 005700,  
25 005901, 005902, 006001, 006002, 006100, 007102, 007201, 007202,  
26 008400, 008500, 008603, 008604, 008701, 008703, 008704, 008705,  
27 008801, 008802, 008900, 009000, 009101, 009103, 009104, 009105,

1 009201, 009202, 009301, 009303, 009304, 010000, 010101, 010102,  
2 010500, 010902, 011001, 011002, 011101, 011103, 011104, 011105,  
3 011200, 011300, 011401, 011500, 011601, 011602, 011701, 011702,  
4 011800, 012000, 012100, 012204, 012206, 012208, 012210, 012211,  
5 012301, 016605, 016606, 016610, 016611, 016612, 016617, 016618,  
6 016619, 016620, 016621, 016622, 016623, 016625, 016626, 016701,  
7 016703, 016704, 016705, 016802, 016803, 016804, 016902, 016903,  
8 017102, 017301, 017605, 020200, 020300, 020400, 020500 and 980100;  
9 and that part of Dallas County tract 000100 included in blocks 2000,  
10 2001, 2002, 2003, 2004, 2005, 2007, 2008, 2012, 2013, 2014, 2015,  
11 2016, 2017, 2018, 2019, 2020, 2021, 2022, 2023, 2024, 2025, 2026,  
12 2027, 2028, 2029 and 2030; and that part of Dallas County tract  
13 000300 included in block 3029; and that part of Dallas County tract  
14 000406 included in block groups 1, 2, 4 and 5 and blocks 3004, 3005,  
15 3006, 3007, 3008, 3009, 3010, 3011, 3012, 3013, 3014, 3015, 3016,  
16 3017, 3018, 3019, 3020, 3021, 3022, 3023, 3024, 3025, 3026, 3027,  
17 3028, 3029, 3030, 3031, 3032, 3033, 3034, 3035, 3036, 3037, 3038,  
18 3039, 3040, 3041, 3042, 3043, 3044, 3045, 3046, 3047, 3048, 3049,  
19 3050, 3051 and 3052; and that part of Dallas County tract 000601  
20 included in blocks 2001, 2002, 2003, 2004, 2005, 3001, 3002, 3003,  
21 3004, 3005, 3006, 3008, 3009, 3010, 3011, 3012, 4000, 4002, 4003,  
22 5001, 5002, 5003, 5004, 5005, 5006, 5007, 5008, 5009 and 5010; and  
23 that part of Dallas County tract 000603 included in block groups 1,  
24 2 and 3 and blocks 4000, 4002, 4003, 4004, 4005, 4006, 4007, 4008,  
25 4009, 4010, 4011 and 4012; and that part of Dallas County tract  
26 000606 included in block groups 2 and 3 and blocks 1000, 1001, 1002,  
27 1003, 1004, 1005, 1006, 1007, 1008, 1009, 1010, 1011, 1012, 1014,

1 1015, 1016, 1017, 1018, 1019, 1020, 1021, 1022, 1023, 1024, 1025,  
2 1026, 1027, 1028, 1029, 1030, 1031, 1032, 1033, 1034 and 1035; and  
3 that part of Dallas County tract 002000 included in blocks 1000,  
4 1001, 1002, 1003, 1004, 1005, 1006, 1007, 1008, 1009, 1010, 1011,  
5 1012, 1013, 1014, 1015, 2000, 2001, 2002, 2003, 2004, 2005, 2006,  
6 2012, 2013, 2014, 2015, 2016, 2024, 2025, 2026, 2027, 3000, 3001,  
7 3002, 3003, 3004, 3005, 3006, 3007, 3017 and 3018; and that part of  
8 Dallas County tract 004800 included in block group 4 and blocks  
9 1000, 1001, 1002, 1014, 1015, 1029 and 3021; and that part of Dallas  
10 County tract 005000 included in blocks 1031, 3001 and 3026; and that  
11 part of Dallas County tract 006200 included in block groups 1 and 5  
12 and blocks 2011, 2016, 2019, 2020, 3029, 3030, 4000, 4001, 4002,  
13 4003, 4013, 4014 and 4015; and that part of Dallas County tract  
14 006301 included in block groups 5 and 6 and blocks 1001, 1002, 1003,  
15 1004, 1005, 1006, 1007, 1008, 1009, 1010, 1011, 1012, 1013, 1014,  
16 3006, 3007, 3008, 4007 and 4008; and that part of Dallas County  
17 tract 008100 included in block groups 3, 4 and 5 and blocks 1001,  
18 1002, 1003, 1005, 1010, 1011, 1012, 1013, 1014, 1015, 1016, 2006,  
19 2014, 2015, 2018, 2019, 2020 and 2024; and that part of Dallas  
20 County tract 009401 included in blocks 1000, 1001, 1005, 1006,  
21 1007, 1008, 1009, 1010, 1011, 1012, 1020 and 1021; and that part of  
22 Dallas County tract 009802 included in blocks 4001, 4002, 5004,  
23 5005, 5006, 5007, 5008, 5009, 5010, 5011, 5012, 5013, 5014, 5016,  
24 5018, 5019, 5020, 5021, 5022 and 5023; and that part of Dallas  
25 County tract 009804 included in block 3005; and that part of Dallas  
26 County tract 010601 included in block group 3 and blocks 1040, 1041,  
27 1044, 2000, 2001, 2004, 2005, 2006, 2007, 2013, 2018, 2022, 2026,

1 2028 and 2029; and that part of Dallas County tract 010803 included  
2 in block groups 1, 2, 3, 5 and 6 and blocks 4000, 4001, 4002, 4003,  
3 4008, 4009, 4010, 4011, 4012, 4013, 4014, 4015, 4016, 4017, 4018,  
4 4019, 4020, 4021, 4022 and 4023; and that part of Dallas County  
5 tract 010804 included in blocks 1036 and 1037; and that part of  
6 Dallas County tract 010805 included in blocks 1000, 1001, 1002,  
7 1003, 1004, 1005, 1006, 1007, 1008, 1009, 1010, 1019, 1020 and 1021;  
8 and that part of Dallas County tract 010903 included in blocks 1000,  
9 1001, 1002, 1003, 1004, 1007, 1008, 1009, 1010, 1011, 1012, 1013,  
10 1014, 1015, 1016, 1017, 1018, 1019, 1020, 1021, 1022, 1023, 1024,  
11 1025, 1026, 1027, 1028, 1029, 1030, 1031, 1032, 1033, 1034, 1035,  
12 1036, 1037, 1038, 1039, 1040, 1041, 1042, 1043, 1044, 1045, 1046,  
13 1047, 1048, 1049, 1051, 1052, 1056, 1057, 1058, 1059, 1060, 1061,  
14 1062, 1063, 1064, 1065, 1066, 1067, 1068, 1069, 1070, 1071, 1072,  
15 1073, 1074, 2000, 2001 and 2004; and that part of Dallas County  
16 tract 010904 included in block group 1 and blocks 2000, 2001, 2002,  
17 2003, 2004, 2005, 2006, 2007, 2008, 2009, 2010, 2011, 2012, 2013,  
18 2014, 2015, 2016, 2017, 2018, 2019, 2020, 2021, 2022, 2023, 2024,  
19 2025, 2026, 2027, 2028, 2029, 2030, 2031, 2032, 2033, 2034, 2035,  
20 2036, 2037, 2038, 2039, 2040, 2041, 2042, 2043, 2044, 2045, 2050,  
21 2051, 2052, 2053, 2054, 2055, 2056, 2057, 2058, 2059, 2060 and 2061;  
22 and that part of Dallas County tract 011900 included in block groups  
23 1, 2, 3, 4 and 6 and blocks 5004, 5005, 5006, 5007, 5008, 5009, 5010,  
24 5011, 5012, 5013, 5014, 5015, 5016, 5017, 5018, 5019, 5020, 5021,  
25 5022, 5023 and 5024; and that part of Dallas County tract 012207  
26 included in block groups 2 and 3 and blocks 1002, 1004, 1005, 1008,  
27 1009, 1010, 1011, 1013, 1014, 1015, 1016, 1017, 1018, 1019, 1020,

1 1021, 1022, 1023, 1024, 1025, 1026, 1027, 1028, 1029, 1030, 1031,  
2 1032, 1033, 1034, 1035, 1036, 1037, 1038 and 1039; and that part of  
3 Dallas County tract 012209 included in block group 2 and blocks  
4 1003, 1014, 1015 and 1016; and that part of Dallas County tract  
5 012302 included in block groups 1 and 2 and blocks 3000, 3003, 3004,  
6 3005, 3006, 3007, 3008, 3009, 3010, 3011, 3012, 3013, 3014, 3017,  
7 3018, 3019, 3020, 3021, 3022 and 3023; and that part of Dallas  
8 County tract 012500 included in blocks 2019, 2020, 2024, 4015 and  
9 5031; and that part of Dallas County tract 016509 included in block  
10 5020; and that part of Dallas County tract 016514 included in blocks  
11 1017, 1018 and 1021; and that part of Dallas County tract 016517  
12 included in blocks 1000, 1001, 1002, 1003, 1004, 1005, 1006, 1007,  
13 1008, 1009, 1010, 1011, 1023, 1024, 1042, 1045, 3000, 3012, 3017 and  
14 3019; and that part of Dallas County tract 016520 included in blocks  
15 1037, 1038, 1039, 1046, 2000, 2002, 2003, 2004 and 2007; and that  
16 part of Dallas County tract 016522 included in blocks 1034 and 1064;  
17 and that part of Dallas County tract 016523 included in blocks 4000,  
18 4031, 4032 and 4033; and that part of Dallas County tract 016607  
19 included in block groups 1 and 3 and blocks 2002, 2003, 2007, 2011,  
20 2012, 2013, 2014, 2015, 2021, 2022 and 2023; and that part of Dallas  
21 County tract 016615 included in block group 2 and blocks 1000, 1001,  
22 1002, 1003, 1004, 1005, 1006, 1007, 1008, 1009, 1010, 1011, 1019,  
23 1020 and 1021; and that part of Dallas County tract 016624 included  
24 in block group 2; and that part of Dallas County tract 017004  
25 included in blocks 1000, 2021, 2022, 2023, 2024, 2025, 2026, 2027,  
26 2028, 2029, 2030, 2043, 2044, 2045, 2046, 2047, 2048, 2049 and 2063;  
27 and that part of Dallas County tract 017101 included in block group

1 1 and blocks 2000, 2001, 2002, 2003, 2004, 2005, 2006, 2007, 2008,  
2 2009, 2010, 2011, 2012, 2013, 2014, 2015, 2016, 2017, 2018, 2020,  
3 2021, 2022, 2023, 2024, 2025, 2028, 2029, 2030, 2031, 2032, 2033,  
4 2034, 2035, 2036, 2037, 2038, 2039, 2040, 2041, 2042, 2043, 2044,  
5 2045, 2046, 2047, 2048, 2049, 2050, 2051, 2052, 2053, 2054, 2055 and  
6 2056; and that part of Dallas County tract 017201 included in block  
7 groups 1, 2, 4 and 5 and blocks 3002, 3003, 3004, 3005, 3006, 3007,  
8 3008, 3009, 3010 and 3011; and that part of Dallas County tract  
9 017202 included in block groups 2, 3 and 4 and blocks 1001, 1002,  
10 1003, 1004, 1005, 1009, 1010 and 1011; and that part of Dallas  
11 County tract 017306 included in blocks 1020, 1027, 1029, 4004,  
12 4011, 4012, 4013, 4014, 4015, 4029, 4030, 4031 and 4039; and that  
13 part of Dallas County tract 017604 included in blocks 1007, 2005,  
14 2006, 2009, 2017, 2018 and 2019; and that part of Dallas County  
15 tract 017805 included in blocks 1027, 1028, 1030, 1031, 2007, 2008,  
16 2009, 2010, 2013, 2014, 2015, 2016, 2017, 2029 and 2030; and that  
17 part of Dallas County tract 017806 included in blocks 2022, 2023 and  
18 2025; and that part of Dallas County tract 019800 included in blocks  
19 3021, 3026, 3031 and 3032.

20 DISTRICT 31. District 31 is composed of Bell, Burnet,  
21 Coryell, Hamilton and Lampasas Counties; and Williamson County  
22 tracts 020105, 020106, 020107, 020108, 020109, 020110, 020111,  
23 020112, 020113, 020114, 020115, 020201, 020202, 020203, 020204,  
24 020603, 020604, 020605, 020704, 020706, 020707, 020708, 020803,  
25 020804, 020805, 020806, 020807, 020808, 020809, 020900, 021000,  
26 021100, 021201, 021202, 021203, 021300, 021401, 021402, 021403,  
27 021502, 021503, 021504, 021505, 021506, 021507, 021508, 021601,

1 021602 and 021603; and that part of Williamson County tract 020301  
2 included in block groups 1 and 2 and blocks 3000, 3001, 3003, 3004,  
3 3005, 3006, 3007, 3008, 3009, 3010, 3011, 3012, 3013, 3014, 3015,  
4 3016, 3017, 3018, 3019, 3020, 3021, 3022, 3023, 3024, 3025, 3026,  
5 3027, 3028, 3029, 3030, 3031, 3032, 3033, 3034, 3035, 3036, 3037,  
6 3038, 3039, 3040, 3041, 3042, 3043, 3044, 3045, 3046, 3047, 3048,  
7 3049, 3050, 3051, 3052, 3053, 3054, 3055, 3056, 3057, 3058, 3059,  
8 3060, 3061, 3062, 3063, 3064, 3065, 3066, 3067, 3068, 3069, 3070,  
9 3071, 3076, 3077, 3079, 3086, 3087, 3088, 3089, 3092, 3098, 3099,  
10 3100, 3101, 3102, 3104, 3105, 3106, 3107 and 3108; and that part of  
11 Williamson County tract 020310 included in blocks 2000, 2001, 2002,  
12 2003, 2004, 2005, 2006, 2007, 2008, 2009, 2010, 2011, 2012 and 2030;  
13 and that part of Williamson County tract 020503 included in block  
14 3010; and that part of Williamson County tract 020504 included in  
15 blocks 1000, 1003, 2000, 3009 and 3010; and that part of Williamson  
16 County tract 020505 included in block 1025; and that part of  
17 Williamson County tract 020602 included in block groups 1 and 3 and  
18 blocks 2000, 2001, 2002, 2003, 2004, 2005, 2006, 2007, 2008, 2009,  
19 2010, 2011, 2012, 2013, 2014, 2015, 2016, 2017, 2018, 2019, 2020,  
20 2021, 2022, 2023, 2029, 2030, 2031, 2032 and 2033; and that part of  
21 Williamson County tract 020701 included in block group 2 and blocks  
22 1000, 1001, 1002, 1003, 1004, 1005, 1006, 1007, 1008, 1009, 1010,  
23 1011, 1012, 1013, 1014, 1015, 1016, 1017, 1018, 1019, 1020, 1021,  
24 1022, 1023, 1024, 1025, 1026, 1027, 1028, 1029, 1030, 1031, 1032,  
25 1033, 1034, 1035, 1036, 1037, 1038, 1039, 1040, 1041, 1042, 1043,  
26 1044, 1045, 1046, 1047, 1048, 1049, 1050, 1051, 1052, 1053, 1054,  
27 1055, 1056, 1057, 1058, 1059, 1060, 1061, 1062, 1063, 1064, 1065,

1 1066, 1067, 1068, 1069, 1070, 1071, 1072, 1073, 1074, 1075, 1076,  
2 1077 and 1078; and that part of Williamson County tract 020703  
3 included in block groups 1, 2 and 4 and blocks 3000, 3001, 3002,  
4 3003, 3004, 3005, 3006, 3007, 3008, 3009, 3010, 3011, 3012, 3013,  
5 3014, 3017 and 3018.

6 DISTRICT 32. District 32 is composed of Collin County  
7 tracts 031309 and 031311; and that part of Collin County tract  
8 031201 included in blocks 1070, 2055, 2079, 2080, 2081, 2082, 2083,  
9 2084, 2085 and 2086; and that part of Collin County tract 031202  
10 included in block 1060; and that part of Collin County tract 031308  
11 included in block group 1; and that part of Collin County tract  
12 031310 included in block groups 1, 3 and 4 and blocks 2000, 2001,  
13 2002, 2003, 2004, 2005, 2006, 2007, 2008, 2009, 2010, 2011, 2012,  
14 2013, 2014, 2015, 2016, 2017, 2018, 2019, 2020, 2021, 2022, 2023,  
15 2024, 2025, 2026, 2027, 2028, 2029, 2030, 2031, 2032, 2033, 2034,  
16 2035, 2036, 2037, 2038, 2039, 2040, 2041, 2042, 2043, 2044, 2045,  
17 2046, 2047, 2048, 2049, 2050, 2051, 2052, 2053, 2054, 2055, 2056,  
18 2057, 2058, 2059, 2060, 2061, 2062, 2063, 2064, 2065, 2066, 2067,  
19 2068, 2069, 2070, 2071, 2072, 2073, 2074, 2075, 2076, 2077, 2078,  
20 2079, 2080, 2081, 2082, 2083, 2084, 2085 and 2087; and that part of  
21 Collin County tract 031314 included in blocks 1049 and 1050; and  
22 that part of Collin County tract 031315 included in block groups 1,  
23 3, 4 and 5; and that part of Collin County tract 031317 included in  
24 blocks 1005, 1006, 1007, 1008, 1009, 1010, 1011, 1012, 1013, 1014,  
25 1015, 1018, 1019, 1022, 1023, 1032, 1033, 1034, 1035, 1036, 1037,  
26 1038, 1039, 1040, 1041, 1044, 1045, 1046, 1047, 2000, 2001, 2006,  
27 2008, 2009, 2010, 2012, 2013, 2014, 2015, 2016, 2017, 2018, 2019,

1 2020, 2021, 2022, 2023, 2024, 2025, 2026, 2027, 2028, 2029, 2030,  
2 2031, 2032, 2033, 2034, 2035, 2036, 2037, 2038, 2039, 2040, 2041,  
3 2042, 2043, 2044, 2045, 2046, 2047, 2048, 2049, 2050, 2051, 2052,  
4 2053, 2054, 2055, 2056, 2057, 2058, 2059, 2060, 2061, 2062, 2063 and  
5 2064; and Dallas County tracts 000201, 000202, 000702, 007101,  
6 007301, 007302, 007601, 007604, 007605, 007700, 007801, 007804,  
7 007805, 007810, 007811, 007819, 007822, 007823, 007903, 007906,  
8 007909, 007910, 007911, 007912, 007913, 007914, 009402, 009500,  
9 009603, 009604, 009607, 009608, 009609, 009702, 009803, 013101,  
10 013102, 013104, 013105, 013200, 013300, 013400, 013500, 013605,  
11 013606, 013607, 013608, 013609, 013610, 013611, 013615, 013617,  
12 013618, 013619, 013620, 013621, 013622, 013623, 013624, 013625,  
13 013626, 018105, 018110, 018111, 018118, 018120, 018121, 018122,  
14 018123, 018124, 018128, 018133, 018134, 018136, 018139, 018140,  
15 018203, 018204, 018205, 018206, 018503, 018600, 018700, 018801,  
16 018802, 018900, 019004, 019016, 019018, 019020, 019021, 019023,  
17 019024, 019025, 019026, 019027, 019028, 019029, 019031, 019032,  
18 019034, 019035, 019036, 019037, 019038, 019039, 019040, 019041,  
19 019042, 019043, 019100, 019202, 019203, 019204, 019205, 019206,  
20 019208, 019210, 019211, 019212, 019213, 019301, 019302, 019400,  
21 019501, 019502, 019600, 019700 and 020600; and that part of Dallas  
22 County tract 000100 included in blocks 2006, 2009, 2010, 2011,  
23 3002, 3003, 3004, 3005, 3006, 3007, 3008, 3012, 3013 and 3014; and  
24 that part of Dallas County tract 000300 included in block groups 1  
25 and 2 and blocks 3000, 3001, 3002, 3003, 3004, 3005, 3006, 3007,  
26 3008, 3009, 3010, 3011, 3012, 3013, 3014, 3015, 3016, 3017, 3018,  
27 3019, 3020, 3021, 3022, 3023, 3024, 3025, 3026, 3027 and 3028; and

1 that part of Dallas County tract 000406 included in blocks 3000,  
2 3001, 3002 and 3003; and that part of Dallas County tract 000601  
3 included in block group 1 and blocks 2000, 2006, 2007, 2008, 2009,  
4 2010, 2011, 3000, 3007, 4001 and 5000; and that part of Dallas  
5 County tract 000603 included in block 4001; and that part of Dallas  
6 County tract 000606 included in block 1013; and that part of Dallas  
7 County tract 007809 included in blocks 1007, 1008, 1009, 1010 and  
8 1011; and that part of Dallas County tract 007812 included in block  
9 group 1 and blocks 2000, 2001, 2002, 2003, 2004, 2005, 2006, 2007,  
10 2008, 2009, 2011, 2012, 2017, 2018, 2019, 2021 and 2030; and that  
11 part of Dallas County tract 007815 included in blocks 2000, 2001,  
12 2002, 3000, 3001 and 3002; and that part of Dallas County tract  
13 007825 included in block groups 1, 3 and 5 and blocks 2013 and 2014;  
14 and that part of Dallas County tract 007827 included in block group  
15 1; and that part of Dallas County tract 007902 included in block  
16 groups 2, 4 and 5 and blocks 1001, 1002, 1003, 1004, 1005, 1006,  
17 1007, 1008, 1009, 1010, 1011, 1012, 1013, 1014, 1015, 1016, 1017,  
18 1018, 1019, 1020, 1021, 1022, 1023, 1024, 1025, 1026, 1027, 3000,  
19 3001, 3002, 3003, 3004, 3005, 3006, 3007, 3008, 3009, 3010, 3011,  
20 3012, 3013, 3014, 3015, 3016, 3017, 3018, 3019, 3020, 3021, 3022,  
21 3023, 3024, 3025, 3026, 3027, 3043 and 3044; and that part of Dallas  
22 County tract 008000 included in blocks 1000, 1003, 2000, 2001,  
23 2002, 2003, 2004, 2005, 2006, 2007, 2008, 2009, 2010, 2011, 2012,  
24 2013, 2014, 2015, 2017, 2018, 2019, 3000, 4006, 4013, 4014, 4015,  
25 4016, 4017, 4018, 4019, 4020, 4021, 4022, 4023, 4024, 4025, 4026,  
26 4027, 4028, 4029, 4030, 4031, 4032, 4039, 5003, 5004, 5005, 5006,  
27 5007, 5011, 5012, 5013, 5014, 5015, 5016, 6001, 6002, 6003, 6004,

1 6005, 6008, 6009, 6010, 6011, 6012, 6013, 6014, 6015, 6016, 6017,  
2 6018, 6019, 6020, 6021, 6022 and 6023; and that part of Dallas  
3 County tract 009401 included in block groups 2 and 3 and blocks  
4 1002, 1003, 1004, 1013, 1014, 1015, 1016, 1017, 1018, 1019 and 1022;  
5 and that part of Dallas County tract 009605 included in block group  
6 2 and blocks 1000, 1001, 1002, 1003, 1004, 1005, 1006, 1007, 1008,  
7 1009, 1010, 1011, 1012, 1013, 1014, 1015, 1016, 1017, 1018, 1019,  
8 1020, 1021, 1022, 1023, 1024, 1025, 1026, 1027, 1028, 1031, 1032 and  
9 1036; and that part of Dallas County tract 009611 included in block  
10 groups 2 and 3 and blocks 1000, 1001, 1002, 1003, 1004, 1005, 1006,  
11 1009, 1010, 1011, 1012, 1013, 1014 and 1015; and that part of Dallas  
12 County tract 009701 included in blocks 1000, 1001, 1002, 1003,  
13 1004, 1005, 1009, 1011, 1012, 1014, 1015, 1016, 1017, 1018, 1019,  
14 1020, 1021, 1022, 1023, 1024, 1025, 1026, 1027, 1028, 1029, 1030,  
15 1031, 1032, 1033, 1034, 1035, 1036, 1037, 3000, 3001, 3002, 3003,  
16 3004, 3005, 3009, 3010, 3011, 3014, 3015, 3016, 3017, 3018, 3019,  
17 3020, 3021, 3022, 3023, 3024, 3025, 3026, 3027 and 3028; and that  
18 part of Dallas County tract 009802 included in block groups 1, 2 and  
19 3 and blocks 4000, 5000, 5001, 5002, 5003, 5015 and 5017; and that  
20 part of Dallas County tract 009804 included in block groups 1, 2 and  
21 4 and blocks 3000, 3001, 3002, 3003 and 3004; and that part of  
22 Dallas County tract 012800 included in blocks 3010, 3011 and 3012;  
23 and that part of Dallas County tract 012900 included in block 1000;  
24 and that part of Dallas County tract 013005 included in blocks 1000,  
25 1001, 1002, 1003, 1004, 1005, 1006, 1007, 1008, 1009, 1010, 1011,  
26 1012, 1014 and 1015; and that part of Dallas County tract 013007  
27 included in block groups 1 and 2 and blocks 3002, 3003, 3013, 3014,

1 3015, 3016, 3017, 3018, 3019, 3020, 3022, 3023 and 3024; and that  
2 part of Dallas County tract 013008 included in block group 1; and  
3 that part of Dallas County tract 013009 included in block groups 1  
4 and 2; and that part of Dallas County tract 013010 included in  
5 blocks 2003, 2004, 2005, 2006, 2007, 2008, 2009, 2010 and 2011; and  
6 that part of Dallas County tract 013011 included in blocks 3000,  
7 3001, 3002, 3003, 3004, 3005, 3006, 3007, 3009, 3010, 3011, 3012,  
8 3013, 3014, 3015, 3016, 3017, 3018, 3019, 3025 and 3026; and that  
9 part of Dallas County tract 013616 included in block groups 1 and 2  
10 and blocks 3000, 3001, 3002, 3003, 3004, 3005, 3006, 3007, 3008,  
11 3009, 3010, 3011, 3012, 3013, 3024, 3027, 3030, 3031, 3032, 3033,  
12 3034, 3035, 3036, 3037, 3038, 3039, 3040, 3041, 3042, 3043, 3044,  
13 3045 and 3046; and that part of Dallas County tract 013727 included  
14 in blocks 1000, 1001, 1002, 1003, 1013, 1014, 1015, 1016, 1017,  
15 1018, 1019, 1020, 1021, 1022, 1023, 1040, 1041, 1042, 1046, 1047,  
16 1049, 1068 and 1070; and that part of Dallas County tract 013806  
17 included in blocks 2000, 2065, 2066, 2069, 2070, 2071, 2074, 2075,  
18 2076 and 2077; and that part of Dallas County tract 018126 included  
19 in blocks 1000, 1001, 1002, 1003, 1004, 1005, 1006, 1011, 1012,  
20 1013, 1014, 1015 and 1023; and that part of Dallas County tract  
21 018129 included in blocks 1000, 1001, 1002, 1003, 1004, 1005, 1006,  
22 1007, 1008, 1009, 1043, 1044, 1046, 1047, 1048, 1056, 1059, 1060 and  
23 1068; and that part of Dallas County tract 018135 included in block  
24 group 2 and blocks 1000, 1001, 1002, 1003, 1004, 1005, 1006, 1007,  
25 1008, 1009, 1010, 1011, 1012, 1013, 1014, 1015, 1016, 1017, 1019,  
26 1020, 1021, 1022, 1023, 1024, 1025, 1026, 1027, 1028, 1029, 1030,  
27 1031, 1032, 1033 and 1034; and that part of Dallas County tract

1 018137 included in blocks 1001, 1002, 1003, 1004, 1005, 1006, 1007,  
2 1008, 1009, 1010, 1011, 1012, 1013, 1014, 1015, 1016, 1017, 1018,  
3 1019, 1020, 1021, 1022, 1023, 1024, 1025, 1026, 1027, 1028, 1029,  
4 1030, 1031, 1032, 1033, 1035, 1036, 1037, 1039, 1040, 1041, 1042,  
5 1043, 1044, 1045, 1046, 1047, 1048, 1049, 1050, 1051, 1052, 1053,  
6 1054, 1055, 1056, 1057, 1058, 1059, 1060, 1061, 1062, 1063, 1064,  
7 1065, 1066, 1067, 1068, 1069, 2000, 2001, 2002, 2003, 2004, 2005,  
8 2006, 2007, 2008, 2009, 2010, 2013, 2014, 2015, 2016 and 2017; and  
9 that part of Dallas County tract 018138 included in block group 2  
10 and blocks 1000, 1001, 1002, 1003, 1004, 1005, 1006, 1007, 1008,  
11 1009, 1010, 1011, 1012, 1013, 1014, 1015, 1016, 1017, 1018, 1019,  
12 1020, 1021, 1022, 1023, 1024, 1026, 1030, 1031, 1032, 1033, 1034,  
13 1035, 1036, 1037, 1038, 1040, 1041, 1042, 1043, 1044 and 1045; and  
14 that part of Dallas County tract 018300 included in block groups 1,  
15 2, 4 and 5 and blocks 3000, 3001, 3002, 3003, 3004, 3005, 3006,  
16 3007, 3008, 3009, 3010, 3011, 3012, 3013, 3014, 3015, 3020, 3021,  
17 3022, 3023, 3024, 3025, 3026, 3028, 3029, 3030, 3031, 3032, 3033,  
18 3034, 3035, 3036, 3037, 3038, 3039, 3040 and 3042; and that part of  
19 Dallas County tract 018401 included in block groups 1 and 3 and  
20 blocks 2000, 2001, 2002, 2003, 2004, 2005, 2006, 2007, 2008, 2009,  
21 2010, 2011, 2012, 2013, 2014, 2015, 2016, 2017, 2018, 2019, 2020,  
22 2021, 2022, 2023, 2024, 2025, 2026, 2027, 2028, 2029, 2030, 2031,  
23 2035, 2036, 2037, 2038, 2039 and 2042; and that part of Dallas  
24 County tract 018402 included in block group 2 and blocks 1000, 1001,  
25 1002, 1003, 1004, 1005, 1006, 1007, 1008, 1009, 1010, 1011, 1012,  
26 1026, 1027, 1028, 1029, 1030, 1031, 3001, 3002, 3003, 3004, 3005,  
27 3006, 3007, 3008, 3009, 3010, 3011, 3012, 3013, 3014, 3015 and 3016;

1 and that part of Dallas County tract 018403 included in blocks 1000,  
2 1001, 1002, 1003, 1004, 1005, 1006, 1007, 1009, 1011 and 1012; and  
3 that part of Dallas County tract 018501 included in blocks 2000,  
4 2001, 2002, 2003, 2004, 2005, 2006, 2007, 2008, 2009, 2010, 2024,  
5 2025, 2026, 2027, 2028, 2029, 2030, 3000, 3002 and 3015; and that  
6 part of Dallas County tract 018505 included in blocks 1003 and 1004;  
7 and that part of Dallas County tract 018506 included in blocks 1061,  
8 1062, 1063, 1070, 1071, 1072, 1091, 2009 and 2010; and that part of  
9 Dallas County tract 019014 included in block groups 1, 2 and 4 and  
10 blocks 3000, 3001, 3002, 3003, 3004, 3005, 3006, 3007, 3008, 3009,  
11 3010, 3011, 3012, 3013, 3014, 3015, 3016, 3017, 3018, 3019, 3020,  
12 3021 and 3022; and that part of Dallas County tract 019019 included  
13 in block groups 1, 3 and 4 and blocks 2000, 2001, 2003, 2004, 2005,  
14 2006, 2007, 2008, 2009, 2010 and 2011; and that part of Dallas  
15 County tract 019033 included in blocks 1000, 1001, 1002, 1003,  
16 1004, 1005, 1006, 1007, 2000, 2001, 2002, 2003, 2004, 2005, 2006,  
17 2007, 2008, 3000, 3001, 3002, 3003, 3004, 3005, 3006, 3007, 3008,  
18 3009, 3010, 3011, 3012, 3013, 3014, 3015, 3016 and 3017; and that  
19 part of Dallas County tract 019800 included in block groups 1, 2 and  
20 4 and blocks 3000, 3001, 3002, 3003, 3004, 3005, 3006, 3007, 3008,  
21 3009, 3010, 3011, 3012, 3013, 3014, 3015, 3016, 3017, 3018, 3019,  
22 3020, 3022, 3023, 3024, 3025, 3027, 3028, 3029 and 3030.

23 DISTRICT 33. District 33 is composed of Tarrant County  
24 tracts 100300, 100400, 100800, 100900, 101301, 101401, 101402,  
25 101403, 101500, 101700, 103500, 103601, 103602, 103701, 103702,  
26 103800, 104100, 104400, 104502, 104503, 104504, 104505, 104601,  
27 104602, 104603, 104604, 104605, 104701, 104702, 104802, 104803,

1 104804, 105001, 105502, 105511, 105512, 105600, 105701, 105703,  
2 105704, 105800, 105901, 105902, 106001, 106002, 106101, 106102,  
3 106201, 106202, 106300, 106502, 106503, 106507, 106509, 106510,  
4 106511, 106512, 106513, 106514, 106515, 106516, 111003, 111012,  
5 111103, 111104, 111202, 111513, 111514, 111521, 111522, 111523,  
6 111536, 111537, 111538, 111539, 111540, 111541, 111542, 111543,  
7 111544, 111547, 111548, 111550, 113001, 113002, 113102, 113104,  
8 113107, 113108, 113109, 113110, 113111, 113112, 113113, 113114,  
9 113115, 113116, 121601, 121604, 121605, 121702, 121703, 121704,  
10 121903, 121904, 121905, 121906, 122001, 122002, 122100, 122200,  
11 122300, 122400, 122801, 122802 and 122900; and that part of Tarrant  
12 County tract 100201 included in block groups 2 and 3 and blocks  
13 1002, 1003, 1004, 1005, 1006, 1007, 1008, 1009, 1010, 1011, 1012,  
14 1013, 1016, 1017, 1018, 1019, 1020, 1021, 1022, 1023, 1024, 1025,  
15 1026, 1027, 1028, 1029, 1030, 1031, 1032, 1033, 1034, 1035, 1036,  
16 1037, 1038, 1039 and 1040; and that part of Tarrant County tract  
17 100202 included in block groups 1 and 3 and blocks 2000, 2001, 2002,  
18 2003, 2004, 2005, 2006, 2007, 2008, 2009, 2010, 2011, 2012, 2013,  
19 2014, 2015, 2016, 2017, 2018, 2019, 2020, 2021, 2022, 2023, 2024,  
20 2025, 2026, 2027, 2028, 2029, 2030, 2031, 2032, 2033, 2034, 2035,  
21 2036, 2037, 2038, 2039, 2040, 2041, 2042, 2043, 2044, 2045, 2046,  
22 2047, 2048, 2049, 2050, 2054, 2055, 2056, 2057, 2058, 2059, 2060,  
23 2061, 2062, 2063 and 2064; and that part of Tarrant County tract  
24 100501 included in block groups 1, 2, 3 and 4 and blocks 5000, 5001,  
25 5002, 5003, 5004, 5005, 5006, 5007, 5008, 5009, 5010, 5011, 5012,  
26 5013, 5014, 5015, 5016, 5017, 5018, 5019, 5020, 5021, 5022, 5023,  
27 5024, 5025, 5026, 5027, 5028, 5029, 5030, 5031, 5033, 5043, 5044,

1 5046, 5047, 5048, 5049, 5051, 5052, 5053, 5054, 5055, 5056, 5057,  
2 5058, 5059, 5060 and 5061; and that part of Tarrant County tract  
3 100502 included in block groups 1, 2, 3, 4 and 6; and that part of  
4 Tarrant County tract 100700 included in blocks 1011, 1012, 1014 and  
5 1025; and that part of Tarrant County tract 101201 included in block  
6 group 2 and blocks 1098, 1099, 1100, 1101, 1102, 1103, 1104, 1105,  
7 1106, 1109, 1110, 1111, 1112 and 1114; and that part of Tarrant  
8 County tract 101202 included in block group 1 and blocks 3016, 3017,  
9 3018, 3019, 3020, 3021, 3022, 3023, 3024, 3025, 3026, 3027, 3028,  
10 3029, 3030, 3031, 3032, 3033, 3034, 3035, 3036, 3037, 3038, 3039,  
11 3040, 3041, 3042, 3043, 3044, 3045, 3046, 3047, 3048, 3049, 3050,  
12 3051, 3052, 3053, 3054, 3055, 3056, 3057, 3058, 3059, 3060, 3061,  
13 3062 and 3064; and that part of Tarrant County tract 101302 included  
14 in block groups 1 and 2 and blocks 3000, 3001, 3002, 3003, 3004,  
15 3005, 3006, 3007, 3008, 3009, 3010, 3011, 3012, 3013, 3014, 3015,  
16 3016, 3017, 3018, 3019, 3020, 3021, 3022, 3023 and 3025; and that  
17 part of Tarrant County tract 104202 included in blocks 2011, 2012,  
18 4018 and 4019; and that part of Tarrant County tract 104300 included  
19 in blocks 1020, 3013, 3021, 5000, 5001, 5011 and 5012; and that part  
20 of Tarrant County tract 105503 included in block groups 1, 2 and 3  
21 and blocks 4000, 4001, 4002, 4003 and 4005; and that part of Tarrant  
22 County tract 105510 included in block group 2 and blocks 1000, 1001,  
23 1002, 1003, 1004, 1005, 1006, 1007, 1008, 1009, 1015, 1016, 1017,  
24 1018, 1019, 1020, 1021, 1022, 1023, 1024, 1025, 1026, 1027, 1028,  
25 1029, 1030, 1031, 1032, 1033, 1034, 1035, 1036, 1037, 1038, 1039,  
26 1040, 1041, 1042, 1043, 1044, 1046, 1047, 1048, 1049, 1052, 1053,  
27 1054, 1055, 1056, 1057, 1059, 1060, 1061 and 1062; and that part of

1 Tarrant County tract 106004 included in block groups 1, 3 and 4 and  
2 blocks 2000, 2001, 2002, 2003, 2004, 2005, 2006, 2007, 2008, 2009,  
3 2010, 2011, 2012, 2013, 2014, 2015, 2016, 2017, 2018, 2019, 2020,  
4 2021, 2022, 2023, 2024, 2025, 2026, 2027, 2028, 2029, 2030, 2031,  
5 2032, 2033, 2034, 2035, 2036, 2037, 2038, 2039, 2040, 2041 and 2042;  
6 and that part of Tarrant County tract 106400 included in blocks  
7 1000, 1001, 1002, 1003, 1004, 1005, 1006, 1007, 1008, 1009, 1010,  
8 1011, 1012, 1013, 1014, 1015, 1016, 1017, 1018, 1019, 1020, 1021,  
9 1024, 1025, 1026, 1027, 1028, 2000, 2001, 2002, 2003, 2004, 2005,  
10 2006, 2007, 2008, 2009, 2010, 2013, 2014, 2015, 2018, 2019, 2020,  
11 2021, 2022, 2023, 2024, 2025, 2026, 2027, 2028, 2029, 2030, 2031,  
12 2032, 2033, 2034, 2035, 2036, 2037, 2038, 2039, 2040, 2041, 2042,  
13 2043, 2044, 2045, 2046, 2047, 2048, 2049, 2050, 2051, 2052, 2053,  
14 2054, 2055, 2056, 2057, 2058, 2059, 2060, 2061, 2062, 2063, 2064,  
15 2065, 2066, 2067, 2068, 2069, 2070, 2071, 2072, 2073 and 2074; and  
16 that part of Tarrant County tract 106517 included in blocks 1025,  
17 1026, 1027, 1028, 1030, 1031, 1032, 1033, 1034, 1035, 1036, 1037,  
18 1038, 1039, 1040, 2000, 2001, 2002, 2003, 2004, 2005, 2006, 2007,  
19 2008, 2009, 2010, 2014, 2015, 2016, 2017, 2018, 2019, 2020, 2021,  
20 2023, 2025, 3006, 3007, 3008, 3009, 3010, 3011, 3012, 3013, 3014,  
21 3016, 3017, 3018, 3019, 3020, 3021, 3022, 3023, 3024, 3025, 3026,  
22 3027, 3028, 3029, 3030, 3031, 3032, 3033, 3034, 3035, 3036, 3037,  
23 3038, 3039, 3040, 3041, 3042, 3043, 3044, 3045, 3046, 3047, 3048,  
24 3049, 3050, 3051, 4001, 4002, 4006, 4007, 4008, 4009, 4010, 4011,  
25 4012, 4013 and 4014; and that part of Tarrant County tract 106518  
26 included in blocks 1016, 1017, 1018, 1019 and 1020; and that part of  
27 Tarrant County tract 110402 included in block groups 1, 2, 3 and 4;

1 and that part of Tarrant County tract 111005 included in block  
2 groups 1, 2 and 3 and blocks 4000, 4001, 4002, 4003, 4004, 4005,  
3 4006, 4007, 4008, 4009, 4010, 4011, 4012, 4013, 4014, 4015, 4016,  
4 4017, 4018, 4019, 4020, 4021, 4022, 4023, 4024, 4025, 4026, 4027,  
5 4028, 4029, 4030, 4031, 4032, 4033, 4034, 4035, 4036, 4037, 4038,  
6 4039, 4040 and 4052; and that part of Tarrant County tract 111011  
7 included in block group 1 and blocks 2000, 2001, 2002, 2003, 2004,  
8 2005, 2006, 2007, 2008, 2009, 2010, 2011, 2012, 2013, 2016, 2020,  
9 2021, 2056 and 2064; and that part of Tarrant County tract 111017  
10 included in block groups 3 and 4 and block 1034; and that part of  
11 Tarrant County tract 111102 included in block groups 2, 3 and 4 and  
12 blocks 1008, 1009, 1010, 1011, 1012, 1013, 1014, 1015, 1016, 1017,  
13 1018, 1019, 1020, 1021, 1022, 1023, 1024, 1025, 1026, 1027, 1028,  
14 1029, 1030, 1031, 1032, 1033, 1034, 1035, 1036, 1037, 1038 and 1039;  
15 and that part of Tarrant County tract 111310 included in block  
16 groups 1, 3 and 4 and blocks 2000, 2001, 2002, 2003, 2004, 2005,  
17 2006, 2007, 2008, 2009, 2010, 2011, 2012, 2013, 2014, 2015, 2016,  
18 2017, 2018, 2019, 2022, 2023, 2024, 2025, 2026 and 2028; and that  
19 part of Tarrant County tract 111311 included in blocks 1000, 1001,  
20 1002, 1003, 1004, 1005, 1006, 1007, 1008, 1009, 1010, 1011, 1012,  
21 1013, 1014, 1015, 1016, 1017, 1018, 1019, 1020, 1021, 1029, 1030 and  
22 1031; and that part of Tarrant County tract 111313 included in  
23 blocks 2000 and 2001; and that part of Tarrant County tract 111505  
24 included in blocks 1000, 1001, 1002, 1003, 1004, 1005, 1006, 1021,  
25 1022, 1023, 1024 and 1025; and that part of Tarrant County tract  
26 111516 included in block groups 1 and 3 and blocks 2000, 2001, 2002,  
27 2003, 2004, 2005, 2006, 2007, 2008, 2009, 2010, 2011, 2014, 2015,

1 2016, 2017, 2018, 2019, 2020, 2021, 2022, 2023, 2024, 2025, 2026,  
2 2027, 2028, 2029, 2030, 2031, 2032, 2033, 2035, 2036, 2037, 2038,  
3 2039, 2040, 2041, 2042, 2043, 2044, 2045, 2046 and 2047; and that  
4 part of Tarrant County tract 111524 included in block groups 1, 2, 3  
5 and 4 and blocks 5002, 5003, 5004, 5005, 5006, 5007, 5008, 5009,  
6 5010, 5011, 5012, 5013, 5014, 5015, 5016, 5017, 5018, 5019, 5020 and  
7 5021; and that part of Tarrant County tract 111525 included in block  
8 groups 2, 3 and 4 and blocks 1000, 1001, 1002, 1003, 1004, 1005,  
9 1006, 1007, 1008, 1009, 1010, 1011, 1012, 1013, 1014, 1015, 1016,  
10 1017, 1018, 1019, 1020, 1021, 1022, 1023, 1024, 1025, 1026, 1027,  
11 1028, 1029, 1030, 1031, 1032, 1033, 1034, 1035, 1036, 1037, 1038,  
12 1039, 1040, 1041, 1045, 1046, 1047, 1048 and 1049; and that part of  
13 Tarrant County tract 111530 included in blocks 2034, 2035, 2036,  
14 2037, 2038, 2039 and 2044; and that part of Tarrant County tract  
15 111533 included in block group 1; and that part of Tarrant County  
16 tract 111549 included in blocks 1001, 1002, 1003, 1004, 1005, 1006,  
17 1007, 1008, 1009, 1010, 1011, 1012, 1013, 1014, 1015, 1016, 1017,  
18 1019, 1020, 1021, 1022, 1028, 1029, 1030 and 1031; and that part of  
19 Tarrant County tract 111551 included in block groups 2 and 4 and  
20 blocks 1000, 1001, 1002, 1003, 1004, 1005, 1006, 1007, 1008, 1009,  
21 1010, 1011, 1012, 1015, 1016, 3000, 3001, 3002, 3003, 3004, 3005,  
22 3006, 3007, 3008, 3009, 3010, 3011, 3012, 3013, 3014, 3015, 3016,  
23 3017, 3018, 3019, 3020, 3021, 3022, 3023 and 3025; and that part of  
24 Tarrant County tract 111552 included in blocks 1009 and 1010; and  
25 that part of Tarrant County tract 111553 included in blocks 1003,  
26 3000, 3001, 3002, 3004, 3005 and 3006; and that part of Tarrant  
27 County tract 113408 included in block 4029; and that part of Tarrant

1 County tract 121606 included in blocks 1000, 1001, 1002, 1003,  
2 1011, 1012, 1013, 1014, 1015, 1016, 1017, 1023, 1024 and 1096; and  
3 that part of Tarrant County tract 122700 included in block groups 1  
4 and 4 and blocks 3023, 3024, 3025 and 3026; and that part of Tarrant  
5 County tract 123100 included in block groups 2 and 3 and blocks  
6 1000, 1001, 1002, 1003, 1004, 1005, 1006, 1007, 1008, 1009, 1010,  
7 1011, 1012, 1013, 1014, 1015, 1016, 1017, 1018, 1019, 1020, 1021,  
8 1022, 1023, 1024, 1025, 1026, 1027, 1028, 1029, 1030, 1031, 1032,  
9 1033, 1034, 1035, 1036, 1037, 1038, 1039, 1041, 1042, 1043, 1044,  
10 1045, 1046, 1047, 1048, 1049, 1050, 1051, 1052, 1053, 1054, 1055,  
11 1056, 1057, 1058, 1059, 1060, 1061, 1062, 1063, 1064, 1065, 1066,  
12 1067, 1068, 1069, 1070, 1071, 1072, 1073, 1074, 1075, 1076, 1077,  
13 1078, 1079, 1080, 1081, 1082, 1083, 1084, 1085, 1086, 1087, 1088,  
14 1089, 1090, 1091, 1092, 1093, 1094, 1095, 1096, 1097, 1098, 1099,  
15 1100, 1101, 1102, 1103, 1104, 1105, 1106, 1107, 1108, 1109, 1110,  
16 1111, 1112, 1113, 1114, 1115, 1116, 1117, 1118, 1119, 1120, 1121,  
17 1122, 1123, 1124, 1125, 1126, 1127, 1128, 1129, 1130, 1131, 1132,  
18 1133, 1134, 1135 and 1136; and that part of Tarrant County tract  
19 123200 included in blocks 1002, 1003, 1004, 1005, 1006, 1007, 1008,  
20 1009, 1010, 1011, 1012, 1013, 1014, 1015, 1016, 1017, 1018, 1019,  
21 1020, 1021, 1022, 1023, 1024, 1025, 1026, 1027, 1028, 1029, 1030,  
22 1031, 1032, 1033, 1034, 1035, 1036, 1037, 1038, 1039, 1040, 1041,  
23 1042, 1043, 1044, 1045, 1046, 1047, 1048, 1049, 1050, 1051, 1052,  
24 1053, 1054, 1055, 1056, 1057, 1058, 1059, 1060, 1061, 1062, 1063,  
25 1064, 1065, 1066, 1067, 1068, 1069, 1070, 1076, 1077, 1078, 1081,  
26 1082, 1083, 1084, 1085, 1086, 1087, 1088, 1089, 1090, 1091, 1092,  
27 1093, 1094, 1095, 1096, 1097, 1098, 1099, 1100, 1101, 1102, 1103,

1 1104, 1105, 1106, 1107, 1108, 1109, 1110, 1111, 1112, 1113, 1114,  
2 1115, 1116, 1117, 1118, 1119, 1120, 1121, 1122, 1123, 1124, 1125,  
3 1126, 1127, 1128, 1129, 1130, 1131, 1132, 1133, 1134, 1135, 1136,  
4 1137, 1138, 1139, 1140, 1141, 1142, 1143, 1145, 1146, 1147, 1148,  
5 1149, 1150, 1151, 1152, 1153, 1154, 1155, 1156, 1157, 1158, 1159,  
6 1160, 1161, 1162, 1163, 1164, 1165, 1166, 1167, 1169, 1170, 1171,  
7 1172, 1176, 1177, 1178, 1179, 1180, 1181, 1182, 1183, 1184, 1185,  
8 1186, 1187, 1188, 1189, 1190, 1191, 1192, 1193, 1194, 1195, 1196,  
9 1197, 1198, 1199, 1201, 1206, 1208, 1209, 1210, 1211, 1212, 1213,  
10 1214, 1215, 1216, 1217, 1218, 1219, 1220, 1221, 1222, 1223, 1224,  
11 1225, 1226, 1227, 1228, 1229, 1230, 1231, 1232, 1233, 1234, 1235,  
12 1236, 1237, 1238, 1239, 1240, 1241, 1242, 1243, 1244, 1245, 1246,  
13 1247, 1248, 1249, 1250, 1251, 1252, 1253, 1254, 1255, 1256, 1257,  
14 1258, 1259, 1260, 1261, 1262, 1263, 1264, 1265, 1266, 1268, 1269,  
15 1270, 1271, 1272, 1273 and 2006; and that part of Tarrant County  
16 tract 123300 included in block 2000; and that part of Tarrant County  
17 tract 123400 included in block groups 1 and 3; and that part of  
18 Tarrant County tract 123500 included in block groups 2 and 3 and  
19 blocks 1000, 1001, 1002, 1003, 1004, 1005, 1006, 1007, 1008, 1009,  
20 1010, 1011, 1012, 1013, 1014, 1015, 1016, 1017, 1018, 1021, 1022,  
21 1023, 1024, 1025, 1026, 1027, 1028, 1029, 1030, 1031, 1032, 1033,  
22 1034, 1035, 1036, 1037, 1038, 1039, 1040, 1041, 1042, 1043, 1044,  
23 1045, 1046, 1047, 1048, 1049, 1050, 1051, 1052, 1053, 1054, 1055,  
24 1056, 1057, 1058, 1059, 1060, 1061, 1062, 1063, 1064 and 1065; and  
25 that part of Tarrant County tract 123600 included in block group 2.

26 DISTRICT 34. District 34 is composed of Aransas, Austin,  
27 Calhoun, Colorado, Fayette, Gonzales, Jackson, Lavaca, Matagorda,

1 Victoria and Wharton Counties; and Bastrop County tracts 950300,  
2 950700, 950801 and 950802; and that part of Bastrop County tract  
3 950100 included in block group 3 and blocks 2000, 2001, 2002, 2003,  
4 2004, 2005, 2006, 2007, 2008, 2009, 2010, 2011, 2012, 2013, 2014,  
5 2017, 2030, 2031, 2032, 2033, 2034, 2035, 2036, 2037, 2038, 2039,  
6 2040, 2042, 2043, 2044, 2046, 2047, 2048, 2049, 2050, 2051, 2052,  
7 2053, 2054, 2057, 2058, 2059, 2060, 2062, 2063, 2064, 2065, 2066 and  
8 2067; and that part of Bastrop County tract 950200 included in  
9 blocks 2044, 2045, 2047, 2051, 2066, 2071, 3055, 3057, 3058, 3059,  
10 3061, 3062, 4040 and 4041; and that part of Bastrop County tract  
11 950400 included in block groups 1, 2, 3 and 5 and blocks 4000, 4001,  
12 4002, 4003, 4004, 4005, 4006, 4007, 4008, 4009, 4010, 4011, 4013,  
13 4014, 4015, 4016, 4017, 4018, 4019, 4020, 4021, 4022, 4023, 4024,  
14 4025, 4026, 4027, 4028, 4029, 4030, 4031, 4032, 4033, 4034, 4035,  
15 4036, 4037, 4038, 4039, 4040, 4041, 4042, 4043, 4044, 4045, 4046,  
16 4047, 4048, 4049, 4050, 4051, 4052, 4053, 4054, 4055, 4056, 4057,  
17 4058, 4059, 4060, 4061, 4062, 4063, 4064, 4065, 4066, 4067, 4068,  
18 4069, 4070, 4071, 4072, 4073, 4074, 4075, 4076, 4077, 4078, 4079,  
19 4080, 4081, 4082, 4083, 4084, 4085, 4086, 4087, 4088, 4089, 4090,  
20 4091, 4092, 4093, 4094, 4095, 4096, 4097, 4098, 4099, 4100, 4101,  
21 4102, 4103, 4104, 4105, 4106, 4107, 4108, 4109, 4110, 4111, 4112,  
22 4113, 4114 and 4115; and that part of Bastrop County tract 950501  
23 included in blocks 2004, 2005, 2006, 2016, 2017, 2018, 2019, 2020,  
24 2021, 2022, 2023, 2024, 2025, 2026, 2027, 2028, 2029, 2030, 2031,  
25 2032, 2033, 2034, 2035, 2036, 2037, 2038, 2056 and 2058; and that  
26 part of Bastrop County tract 950502 included in blocks 1059, 1061,  
27 1063, 1064, 1066, 1070, 1076, 1077, 1078, 1079, 1080, 1081, 1082,

1 1083, 1084, 1085, 1086, 1087, 1088, 1089, 1090, 1091, 1092, 1093,  
2 1094, 1095, 1096, 1097, 1098, 1099, 1100, 1101, 1102, 1103, 1104,  
3 1105, 1106, 1107, 1108, 1109, 1110, 1111, 1112, 1113, 1114, 1115,  
4 1116, 1117, 1118, 1119, 1120, 1121, 1122, 1123, 1124, 1125, 1128,  
5 1129, 1130, 1131, 1132, 1133, 1134, 1135, 1136, 1137, 1138, 1139,  
6 1140, 1141, 1142, 1143, 1144, 1145, 1146, 1147, 1148, 1149, 1150,  
7 1151, 1152, 1153, 1154, 1155, 1156, 1157, 1158, 1159, 1160, 1161,  
8 1162, 1163, 1164, 1165, 1166, 1167, 1168, 1169, 1170, 1171, 1172,  
9 1193, 3001, 3003, 3010, 3011, 3012, 3013, 3014, 3015, 3016, 3017,  
10 3018, 3020, 3021, 3022, 3023, 3024, 3025, 3026, 3027, 3028, 3029,  
11 3030, 3031, 3032, 3033, 3034, 3057, 3058, 3060, 3061, 3062, 3063,  
12 3064, 3065, 3066, 3067, 3068, 3070 and 3071; and that part of  
13 Bastrop County tract 950600 included in block groups 2 and 3 and  
14 blocks 1064, 1065, 1066, 1067, 1068, 1069, 1072, 1073, 1074, 1075,  
15 1076, 1077, 1078, 1079, 1080, 1081, 1082, 1083, 1085, 1117, 1125,  
16 1126, 1127, 1128, 1129, 1130, 1131, 1132, 1133, 1134, 1135, 1136,  
17 1137, 1138, 1139, 1140, 1144, 1145, 1146, 1147, 1148, 1149, 1150,  
18 1151, 1152, 1153, 1154, 1155, 1160, 1161, 1162, 1163, 1164, 1165,  
19 1166, 1167, 1168, 1169, 1171, 1172, 1173, 1174, 1175, 1176, 1177,  
20 1178, 1179, 1180, 1181, 1182, 1183, 1184, 1185, 1186, 1187, 1188,  
21 1189, 1190, 1191, 1192, 1193, 1194, 1195, 1196, 1197, 1198, 1199,  
22 1200, 1201, 1202, 1203, 1204, 1205, 1206, 1207, 1208, 1209, 1210,  
23 1211, 1212, 1213, 1214, 1215, 1217, 1218, 1224, 1225, 1226 and 1227;  
24 and Harris County tracts 455000, 455101, 455102, 455200, 455300,  
25 542400, 542500, 542600, 542700, 542800, 552301, 552302, 554101,  
26 554301, 554302, 554401, 554600, 554700 and 554801; and that part of  
27 Harris County tract 542200 included in block group 2 and blocks

1 1000, 1001, 1002, 1003, 1004, 1005, 1006, 1007, 1008, 1009, 1010,  
2 1011, 1012, 1013, 1014, 1015, 1016, 1017, 1018, 1019, 1020, 1021,  
3 1022, 1023, 1024, 1025, 1026, 1027, 1028, 1029, 1030, 1031, 1032,  
4 1033, 1034, 1035, 1036, 1037, 1038, 1039, 1040, 1041, 1042, 1043,  
5 1044, 1045, 1046, 1047, 1052, 1053, 1054, 1056, 1057 and 1059; and  
6 that part of Harris County tract 542302 included in blocks 1020,  
7 1021, 1022, 1023, 1024, 1025, 1026, 1027, 1028, 1029, 1030, 1031,  
8 1032, 1033, 1034, 1035, 1036, 1037, 1038, 1039, 1040, 1041, 1042,  
9 1043, 1053, 1054, 1055 and 1056; and that part of Harris County  
10 tract 542900 included in block groups 1 and 2 and blocks 3000, 3001,  
11 3002, 3003, 3004, 3005, 3006, 3007, 3008, 3009, 3010, 3011, 3012,  
12 3013, 3014, 3015, 3016, 3017, 3018, 3019, 3020, 3021, 3022, 3023,  
13 3024, 3025, 3026, 3027, 3028, 3029, 3030, 3031, 3032, 3033, 3034,  
14 3035, 3036, 3045, 3046, 3049, 3050, 3051, 3053, 3054, 3055, 3056,  
15 3057, 3058, 3059, 3060 and 3061; and that part of Harris County  
16 tract 543001 included in block group 2 and blocks 1039, 1040, 1041,  
17 1042, 1043, 1044, 1045, 1046, 1047, 1048, 1049, 1050, 1051, 1052,  
18 1053, 1054, 1055, 1056, 1057, 1058, 1059, 1060, 1068, 1069, 1070,  
19 1071, 1072, 1073, 1074, 1075, 1076, 1077, 1078, 1079, 1080, 1081,  
20 1082, 1083, 1084, 1085, 1086, 1087, 1088, 1089, 1090, 1091, 1092,  
21 1093, 1094, 1095, 1096, 1097, 1098, 1099, 1100, 1101, 1102, 1103,  
22 1104, 1105, 1106, 1107, 1108, 1109, 1110, 1111, 1112, 1113, 1114,  
23 1115, 1116, 1117, 1118, 1119, 1120, 1121, 1122, 1124, 1127, 1128,  
24 1129, 1130, 1131, 1132, 1135, 1137, 1138 and 1139; and that part of  
25 Harris County tract 543002 included in blocks 1000, 1001, 1002,  
26 1003, 1004, 1005, 1006, 1007, 1008, 1009, 1010, 1011, 1012, 1013,  
27 1014, 1015, 1016, 1017, 1018, 1019, 1020, 1021, 1022, 1023, 1024,

1 1025, 1026, 1027, 1038, 1039, 1040, 1041, 1042, 1043, 1044, 1045,  
2 1046, 1047, 1048, 2013, 2014, 2018, 2026, 2027, 2028, 2029, 2030,  
3 2031, 2032, 2033, 2034, 2035, 2036, 2037, 2038, 2039, 2040, 2041,  
4 2042, 2043, 2044, 2045, 2046, 2047, 2048, 2049, 2050, 2051, 2052,  
5 2053, 2054, 2055, 2056, 2057, 2058, 2059, 2060, 2061, 2062, 2063,  
6 2064, 2065, 2066, 2067, 2068, 2069, 2070, 2071, 2072, 2073, 2074,  
7 2075, 2076, 2077, 2078, 2079, 2080, 2081, 2082, 2083, 2084, 2085,  
8 2086, 2087, 2088, 2089, 2090, 2091, 2092, 2093 and 2094; and that  
9 part of Harris County tract 543003 included in blocks 1026, 1027,  
10 1028, 1029, 1030, 1031, 1032, 1033, 1034, 1035, 1036, 1037, 1038,  
11 1039, 1040, 1041, 1042, 1043, 1044, 1045, 1046, 1047, 1056, 1057,  
12 1058, 1059, 1060, 1061, 1062, 1063, 1064, 1065, 1066, 1073 and 1080;  
13 and that part of Harris County tract 543100 included in blocks 1054,  
14 1055, 1056, 1057, 1058, 1059, 1060, 1061, 1064, 1071, 1072, 1073,  
15 1074, 1083 and 1084; and that part of Harris County tract 552200  
16 included in blocks 2000, 2001, 2002, 2003, 2004, 2005, 2006, 2007,  
17 2008, 2009, 2010, 2011, 2012, 2013, 2014, 2015, 2016, 2017, 2018,  
18 2019, 2020, 2021, 2022, 2023, 2024, 2025, 2026, 2027, 2028, 2029,  
19 2030, 2031, 2032, 2033, 2034, 2036, 2037, 2038 and 3052; and that  
20 part of Harris County tract 552602 included in block group 2 and  
21 blocks 1002, 1003, 1004, 1005, 1006, 1007, 1008, 1009, 1010, 1011,  
22 1012, 1013, 1014, 1015, 1018, 1019, 1020, 1021, 1022, 1032, 1033,  
23 1034, 1035, 1036, 1040, 1041, 1042, 1043, 1044, 1045, 1046, 1058,  
24 1059 and 1060; and that part of Harris County tract 553900 included  
25 in block group 4 and blocks 1001, 1002, 1003, 1004, 1005, 1006,  
26 1007, 1008, 1009, 1010, 1011, 1012, 1013, 1014, 1015, 1016, 1017,  
27 1018, 1019, 1020, 1021, 1022, 1023, 1024, 1025, 1026, 1027, 1028,

1 1029 and 3004; and that part of Harris County tract 554102 included  
2 in block group 2 and blocks 3000, 3001, 3002, 3003, 3004, 3005,  
3 3006, 3007, 3008, 3009, 3011, 3012, 3013, 3014, 3015, 3029, 3030,  
4 3031, 3032, 3033 and 3034; and that part of Harris County tract  
5 554200 included in block groups 1 and 3 and blocks 2000, 2001, 2002,  
6 2003, 2004, 2005, 2006, 2007, 2008, 2009, 2010, 2011, 2012, 2016,  
7 2017, 2018 and 2019; and that part of Harris County tract 554402  
8 included in blocks 2071, 2072, 2073, 2088 and 2089; and that part of  
9 Harris County tract 554502 included in block group 1 and blocks  
10 2000, 2001, 2002, 2003, 2004, 2005, 2006, 2007, 2008, 2009, 2010,  
11 3017, 3020, 3022 and 3023; and that part of Harris County tract  
12 554802 included in blocks 1000, 1001, 1002, 1003, 1004, 1005, 1006,  
13 1007, 1008, 1009, 1010, 1011, 1012, 1013, 1014, 1015, 1016, 1017,  
14 1018, 1019, 1020, 1021, 1022, 1023, 1024, 1025, 1026, 1027, 1028,  
15 1029, 1030, 1031, 1032, 1059, 1065, 1066, 1067, 1068, 1069, 1070,  
16 1075, 1076, 1077, 1078, 1079, 1080, 1081, 1082, 1083, 1084, 1085,  
17 1086, 1087, 1088, 1089, 1090, 1091, 1092, 1093, 1094, 1095, 1096,  
18 1097, 1098, 1099, 1100, 1101, 1102, 1103, 1104, 1105, 1106, 1107,  
19 1108, 1109, 1110, 1116, 1117, 1118, 1119, 1120, 1122, 1123, 1124,  
20 1125, 1126, 1127, 1128, 1129, 1130, 1131, 1132, 1133, 1134, 1135,  
21 1136, 1137, 1138, 1144, 1145, 2033, 2036, 2037, 2038 and 2039; and  
22 that part of Harris County tract 555502 included in blocks 1037,  
23 2088, 2089 and 2090; and Nueces County tracts 002602, 002703,  
24 002704, 002705, 002706, 002900, 003001, 003002, 003101, 003102,  
25 003202, 003203, 003204, 003303, 003304, 003305, 003306, 005102,  
26 005404, 005413, 005414, 005417, 006200 and 990000; and that part of  
27 Nueces County tract 002400 included in block group 4; and that part

1 of Nueces County tract 002601 included in blocks 1022, 1023, 1024,  
2 1025 and 1026; and that part of Nueces County tract 002603 included  
3 in block group 3 and blocks 2004, 2005 and 2006; and that part of  
4 Nueces County tract 005406 included in blocks 2123, 2139 and 2140;  
5 and that part of Nueces County tract 005408 included in blocks 1009  
6 and 1010; and that part of Nueces County tract 005411 included in  
7 block group 1 and blocks 2000, 2001, 2002, 2003, 2004, 2005, 2006,  
8 2007, 2008, 2009, 2010, 2011, 2012, 2013, 2015, 2016, 2017 and 2018;  
9 and that part of Nueces County tract 005415 included in block group  
10 1; and that part of Nueces County tract 005416 included in block  
11 1026; and that part of Nueces County tract 006400 included in blocks  
12 2039, 2040 and 2041; and Waller County tract 680100; and that part  
13 of Waller County tract 680200 included in block groups 2, 3 and 4  
14 and blocks 1000, 1001, 1002, 1003, 1004, 1005, 1010, 1011, 1012,  
15 1013, 1014, 1015, 1016, 1017, 1018, 1019, 1020, 1021, 1022, 1023,  
16 1024, 1025, 1026, 1027, 1028, 1033, 1034, 1035, 1036, 1037, 1038,  
17 1039, 1040, 1041, 1042, 1043, 1044, 1045, 1046, 1047, 1048, 1049,  
18 1050, 1051, 1052, 1053, 1054, 1055, 1056, 1057, 1058, 1059, 1060,  
19 1061, 1062, 1063, 1064, 1065, 1066, 1067, 1068, 1069, 1070, 1071,  
20 1072, 1073, 1074, 1075, 1076, 1077, 1078, 1079, 1080, 1081, 1082,  
21 1083, 1084, 1085, 1086, 1087, 1088, 1089, 1090, 1091, 1093, 1094,  
22 1095, 1096, 1097, 1098, 1099, 1100, 1101, 1102, 1103 and 1104; and  
23 that part of Waller County tract 680300 included in blocks 3159,  
24 3160, 3161, 3162, 3163, 3164, 3165, 3166, 3167, 3172, 3173, 3174,  
25 4034, 4035, 4037, 4041, 4042, 4043, 4044, 4045, 4046, 4047, 4048,  
26 4049, 4050, 4051, 4052, 4053, 4054, 4055, 4056, 4057, 4058, 4059,  
27 4060, 4061, 4062, 4063, 4064, 4065, 4066, 4067, 4068, 4069, 4070,

1 4071, 4072, 4073, 4074, 4075, 4076, 4077, 4081, 4082 and 4083; and  
2 that part of Waller County tract 680500 included in blocks 5003 and  
3 5005.

4 DISTRICT 35. District 35 is composed of Atascosa and  
5 Caldwell Counties; and Bexar County tracts 121601, 121604, 121605,  
6 121701, 130200, 130300, 130401, 130402, 130500, 131000, 131100,  
7 131200, 131300, 131401, 131402, 131505, 131601, 131606, 131608,  
8 131610, 131611, 131612, 131613, 131614, 131615, 131700, 131801,  
9 131802, 140300, 140400, 140500, 140600, 140700, 140800, 140900,  
10 141000, 141101, 141102, 141200, 141300, 141402, 141403, 141404,  
11 141600, 141700, 141800, 141900, 150800, 150900, 151000, 151100,  
12 151200, 151301, 151302, 151400, 151500, 151600, 151700, 151900,  
13 152000, 152100, 152201, 152202, 160901, 160902, 161000, 161100,  
14 161200, 161302, 161303, 161503, 161504, 161901, 161902, 162001,  
15 162003, 162004, 172002, 192200, 980002 and 980003; and that part of  
16 Bexar County tract 121402 included in blocks 1042, 1045, 1046 and  
17 2013; and that part of Bexar County tract 121501 included in blocks  
18 3000, 3001, 3002, 3003, 3004 and 3005; and that part of Bexar County  
19 tract 121505 included in block groups 1 and 2 and blocks 3000, 3001,  
20 3002, 3003, 3004, 3005 and 3006; and that part of Bexar County tract  
21 121506 included in block group 2 and blocks 3000, 3001, 3002, 3003,  
22 3004, 3005, 3006, 3007, 3008, 3009, 3010, 3011, 3012, 3013 and 3014;  
23 and that part of Bexar County tract 121508 included in block group 2  
24 and blocks 3000, 3001, 3002, 3003, 3004, 3005, 3006, 3007, 3008 and  
25 3009; and that part of Bexar County tract 121606 included in blocks  
26 4009, 4010 and 4011; and that part of Bexar County tract 121702  
27 included in block group 3 and blocks 1019, 1023, 1024, 1025, 1026,

1 1027, 1028, 1029, 1031, 1032, 1033, 1034, 1035, 2005, 2006, 2020,  
2 2021, 2022, 2023, 2027, 2028, 2029, 2030, 2031, 2032, 2033, 2034,  
3 2035, 2038, 2039, 2040, 2041 and 2047; and that part of Bexar County  
4 tract 130600 included in blocks 2012, 2013, 2014, 2021, 2022, 2023,  
5 2026, 2027, 2028, 2029, 2030, 2031, 2032, 2033, 2034, 2035, 4011,  
6 4013, 4015, 4016, 4017, 4018, 4019 and 4020; and that part of Bexar  
7 County tract 130800 included in block groups 2, 3 and 4; and that  
8 part of Bexar County tract 130900 included in block group 2 and  
9 blocks 1034, 1035, 1036, 1037, 1038, 1039, 1040, 1041, 1042, 1043,  
10 1044, 1045, 1046, 1047, 1048, 1049, 1050, 1051, 3025, 3026, 3027,  
11 3028, 3029, 3030, 3031, 3032, 3033, 3034, 3035, 3036, 3037, 3038,  
12 3039, 3040 and 3041; and that part of Bexar County tract 131504  
13 included in block 3042; and that part of Bexar County tract 131506  
14 included in block group 2 and blocks 1000, 1001, 1002, 1003, 1004,  
15 1008, 1010, 1011, 1012, 1013, 1014, 1015, 1016, 1017, 1018, 1019,  
16 1020, 1021, 1022, 1023, 1024, 1025, 1026, 1027, 1028, 1029, 1030,  
17 1031, 1032, 1033, 1034 and 1036; and that part of Bexar County tract  
18 131507 included in block group 3 and blocks 1000, 1003, 1004, 1005,  
19 1006, 1007, 1008, 1009 and 1010; and that part of Bexar County tract  
20 131609 included in block groups 2 and 3 and blocks 1000, 1002, 1003,  
21 1004, 1005, 1006, 1007, 1008, 1009, 1010, 1011, 1012, 1013, 1014,  
22 1015, 1016, 1017, 1018, 1019, 1020, 1021, 1022, 1023, 1024, 1025,  
23 1026, 1027, 1028, 1030, 1031, 1032, 1033, 1034 and 1035; and that  
24 part of Bexar County tract 140200 included in block group 3 and  
25 blocks 1014, 1015, 1018, 1019, 1020, 1021, 1022, 1023, 1024, 1025,  
26 1026, 1027, 1028, 1029, 1030 and 1031; and that part of Bexar County  
27 tract 150502 included in block group 3 and blocks 1004, 1005, 1006,

1 1007, 1008, 1009, 1010, 1011, 1012, 1013, 1014, 1015, 2003, 2005,  
2 2006, 2007, 2008, 2010, 2011, 2012, 2013, 2014, 2015 and 2016; and  
3 that part of Bexar County tract 150600 included in block groups 1, 2  
4 and 3 and blocks 4000, 4001, 4002, 4003, 4004, 4009, 4012, 4013,  
5 4014, 4015, 4016, 4017, 4018, 4019, 4020, 4021, 4022, 4023 and 4028;  
6 and that part of Bexar County tract 150700 included in block groups  
7 2, 3, 4, 5 and 6 and blocks 1000, 1002, 1003, 1004, 1005, 1006, 1008,  
8 1009, 1010, 1011, 1012, 1013, 1014, 1015, 1016 and 1017; and that  
9 part of Bexar County tract 160400 included in blocks 4022 and 4025;  
10 and that part of Bexar County tract 161304 included in block group 2  
11 and blocks 1001, 1002, 1003, 1004, 1005, 1006, 1007, 1008, 1009,  
12 1010, 1011, 1012, 1013, 1014, 1015, 1016, 1017, 1018, 1019, 1020,  
13 1021, 1022, 1023, 1024, 1025, 1026 and 1027; and that part of Bexar  
14 County tract 161501 included in block group 4 and blocks 3000, 3002,  
15 3003, 3004, 3005, 3006, 3007, 3008 and 3009; and that part of Bexar  
16 County tract 161802 included in block group 1; and that part of  
17 Bexar County tract 172003 included in blocks 1001, 1012 and 1015;  
18 and that part of Bexar County tract 191900 included in blocks 1030,  
19 1037, 1038, 1039, 1040, 1041, 1042, 1043, 1044, 1045, 1047, 1048,  
20 1049, 1050, 1051, 1052, 1053, 1054, 1055, 1056, 1057, 1058, 1059,  
21 1060, 1061, 1062, 1063, 1064, 1065, 1066, 1067, 1068, 2017, 2019,  
22 2020, 2021, 2022, 2023, 2024, 2025, 2026, 2027, 2028, 2029, 2030,  
23 2031, 2032, 2033, 2034, 2035, 2036, 2037, 2038, 3000, 3001, 3002,  
24 3003, 3004, 3005, 3006, 3011, 3012, 3015, 3016, 3017, 3018, 3019,  
25 3020, 3021, 3022, 3023, 3024, 3025, 3026, 3027, 3028, 3029, 3030,  
26 3031, 3032, 3033, 3034, 3035, 3036, 3037, 3038, 3039, 3040, 3041,  
27 3042, 3043, 3044, 3045, 3046, 3047, 3048, 3049, 3050, 5013, 5014,

1 5015 and 5020; and that part of Bexar County tract 980100 included  
2 in blocks 1106 and 1158; and that part of Comal County tract 310100  
3 included in blocks 1018, 1019, 1020, 1025, 1026, 1027, 1029 and  
4 1030; and that part of Comal County tract 310300 included in blocks  
5 1014, 3011 and 3014; and that part of Comal County tract 310401  
6 included in block groups 1, 3, 4 and 6 and blocks 2001, 2002, 2003,  
7 2004, 2005, 2006, 2007, 2008, 2009, 2010, 2011, 2012, 2013, 2014,  
8 2015, 2016, 2017, 2018, 2021, 2022, 2023, 2024, 2025, 2026, 2027,  
9 2028, 2029, 2030, 2031, 2032, 2033 and 2034; and that part of Comal  
10 County tract 310403 included in block group 2 and blocks 1003, 1005  
11 and 1006; and that part of Comal County tract 310802 included in  
12 blocks 1006, 1008, 1011, 1012, 1016, 1017, 1046, 1047, 1048, 1049,  
13 1051, 1052, 1053, 1054, 1055, 1056, 1057, 1058, 1060, 1063, 1064,  
14 1065, 1066, 1067, 1068, 1070, 1072, 2000, 2001, 2002, 2003, 2004,  
15 2005, 2006, 2007, 2008, 2009, 2010, 2011, 2012, 2013, 2014, 2015,  
16 2016, 2017, 2018, 2019, 2020, 2021, 2022, 2023, 2024, 2025, 2026,  
17 2027, 2028, 2029, 2030, 2031, 2032, 2033, 2034, 2035, 2036, 2037,  
18 2038, 2039, 2040, 2041, 2042, 2043, 2044, 2045, 2046, 2047, 2048,  
19 2049, 2050, 2051, 2052, 2053, 2054, 2055, 2056, 2057, 2058, 2059,  
20 2060, 2061, 2062, 2063, 2064, 2065, 2066, 2067, 2068, 2069, 2070,  
21 2071, 2072, 2073, 2074, 2075, 2076, 2077, 2078, 2079, 2080, 2081,  
22 2082, 2083, 2084, 2085, 2086, 2087, 2088, 2089, 2090, 2091, 2092,  
23 2093, 2094, 2095, 2096, 2097, 2098, 2099, 2100, 2101, 2102, 2103,  
24 2104, 2105, 2106, 2107, 2108, 2109, 2110, 2111, 2112, 2113, 2114,  
25 2115, 2116, 2117, 2118, 2119, 2120, 2121, 2122, 2123, 2124, 2125,  
26 2126, 2127, 2128, 2129, 2130, 2138, 2154, 2155, 2156, 2160, 2161,  
27 2165, 2166, 2167, 2168, 2169, 2170, 2171, 2172, 2173, 2174, 2175,

1 2176, 2177, 2178 and 2180; and Guadalupe County tracts 210505,  
2 210506, 210507, 210508, 210604, 210606, 210607, 210608, 210705,  
3 210706, 210707, 210708, 210709, 210710, 210711, 210712, 210713 and  
4 210714; and that part of Guadalupe County tract 210100 included in  
5 blocks 1001, 1002, 1003, 1006, 1007, 1008, 1009, 1010, 1011, 1012,  
6 1013, 1014, 1015, 1016, 1017, 1018, 1019, 1020, 1021, 1022, 1023,  
7 1024, 1025, 1026, 1027, 2001, 2002, 2003, 2004, 2005, 2006, 2007,  
8 2008, 2009, 2010, 2011, 2012, 2013, 2014, 2015, 2016, 2017, 2018,  
9 2019, 2020, 2021, 2022, 2023, 2024, 2025, 2026, 2027, 2028, 2029,  
10 2030, 2031, 2032, 2033, 2034, 2035, 2036, 2037, 2038, 3005, 3006,  
11 3007, 3008, 3009, 3012, 3013, 4050, 4052, 4053, 4054 and 4055; and  
12 that part of Guadalupe County tract 210200 included in block groups  
13 1, 2 and 4 and blocks 3000, 3001, 3002, 3003, 3004, 3005, 3006,  
14 3007, 3008, 3009, 3010, 3011, 3012, 3013, 3014, 3015, 3016, 3017,  
15 3018, 3019, 3020, 3021, 3022, 3023, 3024, 3025, 3026, 3027, 3028,  
16 3029, 3030, 3031, 3032, 3033, 3034, 3037, 3038, 3039 and 3040; and  
17 that part of Guadalupe County tract 210300 included in block groups  
18 2 and 5 and blocks 1000, 1001, 1002, 1003, 1007, 1008, 1017, 1018,  
19 1019, 1020, 1021, 1022, 1023, 1024, 1025, 1026, 3000, 3012, 3013,  
20 3014, 3015, 3018, 3019, 3020, 3022, 3023, 3025, 4000, 4001, 4002,  
21 4003, 4004, 4005, 4006, 4007, 4008, 4009, 4010, 4011, 4012, 4013,  
22 4014, 4015, 4016, 4017, 4018, 4019, 4020, 4021, 4022, 4023, 4024,  
23 4025, 4026, 4027, 4028, 4029, 4030, 4031, 4032, 4033, 4034, 4035,  
24 4036, 4037, 4038, 4039, 4040 and 4041; and that part of Guadalupe  
25 County tract 210400 included in blocks 2020 and 2044; and that part  
26 of Guadalupe County tract 210504 included in blocks 1000, 1001,  
27 1002, 1003, 1004, 1005, 1006, 1007, 1008, 1009, 1010, 1011, 1012,

1 1013, 1014, 1015, 1016, 1017, 1018, 1019, 1020, 1021, 1022, 1023,  
2 1024, 1025, 1026, 1027, 1028, 1029, 1030, 1031, 1032, 1033, 1067,  
3 1068, 1069, 1070, 1071, 1075, 1076, 1077, 1089, 1090, 1091, 1092,  
4 1093, 1095, 2000, 2001, 2002, 2003, 2004, 2005, 2006, 2007, 2008,  
5 2009, 2010, 2011, 2012, 2013, 2014, 2015, 2016, 2017, 2019, 2020,  
6 2021, 2022, 2023, 2024, 2026, 2027, 2033, 2034, 2035, 2036, 2037,  
7 2038, 2039, 2042, 2043, 2045, 2046, 2047, 2062, 2063, 2064, 2065 and  
8 2068; and that part of Guadalupe County tract 210603 included in  
9 block group 1 and blocks 2004, 2005, 2006, 2007, 2008, 2009, 2010,  
10 2011, 2012, 2013, 2014, 2015, 2016, 2017, 2018, 2019, 2020, 2021,  
11 2022, 2023, 2046 and 2047; and that part of Guadalupe County tract  
12 210801 included in blocks 1024, 1025, 1033, 1034, 1035, 1036, 1037,  
13 1038, 1039, 1040, 1041, 1046, 1047, 1048, 1049 and 1050; and that  
14 part of Guadalupe County tract 210803 included in blocks 1000,  
15 1001, 1002, 1003, 1004, 1006, 1007 and 1008; and that part of  
16 Guadalupe County tract 210804 included in blocks 1000, 1001, 1002,  
17 1003, 1004, 1005, 1006, 1007, 1008, 1009, 1010, 1011, 1012, 1013,  
18 1014, 1017, 1018, 1019, 1020, 1021, 1022, 1023, 1024, 1025, 1029,  
19 1030, 1031, 1032, 1035, 1036, 1039, 1040, 1041, 1042, 1043, 1044,  
20 1045, 1046, 1055, 2034, 2035, 2043 and 2044; and that part of  
21 Guadalupe County tract 210901 included in blocks 1029, 1030, 1032,  
22 1033, 1034, 1035, 1036, 1037, 1038, 1039, 1040, 1041, 1042, 1043,  
23 1044, 1045, 1046, 1047, 1048, 1049, 1050, 1051, 1052, 1053, 1054,  
24 1055, 1060, 1061, 1062, 1063, 1151, 1152, 1153, 1154, 1155, 1156,  
25 1157, 1158, 1159, 1160, 1165, 1168, 1170, 1171, 1172, 1173, 1174,  
26 1175, 1176, 1177, 1178, 1179, 1180, 1181, 1182, 1183, 1184, 1185,  
27 1191, 1192, 1198, 1199, 1200, 1201 and 1202; and Hays County tracts

1 010100, 010200, 010302, 010303, 010400, 010500, 010906, 010907 and  
2 010910; and that part of Hays County tract 010304 included in block  
3 groups 1, 2 and 4 and blocks 3000, 3001, 3002, 3003, 3004, 3005,  
4 3006, 3007, 3008, 3009, 3011, 3015, 3016, 3019, 3020, 3021, 3022,  
5 3023, 3024, 3025, 3026, 3027, 3028, 3029, 3030, 3031, 3032, 3033,  
6 3034, 3035, 3036, 3037, 3038, 3039, 3040, 3041, 3042, 3043, 3044,  
7 3045 and 3046; and that part of Hays County tract 010600 included in  
8 block groups 1, 2 and 3 and blocks 4000, 4001, 4002, 4003, 4004,  
9 4005, 4007, 4026, 4030, 4031, 4032, 4033, 4034, 6018, 6019, 6020,  
10 6021, 6022, 6023, 6024 and 6025; and that part of Hays County tract  
11 010701 included in block group 4 and blocks 1025, 1033, 1035, 1036,  
12 1037, 2000, 2002, 2003, 2004, 2005, 2006, 2007, 2008, 2009, 2010,  
13 2011, 2012, 2013, 2014, 2015, 2016, 2017, 2018, 2019, 2020, 2021,  
14 2022, 2023, 3001, 3003, 3004, 3005, 3006, 3007, 3008, 3009, 3010,  
15 3011, 3012, 3015, 3016, 3017, 3018, 3019 and 3020; and that part of  
16 Hays County tract 010702 included in blocks 1003, 1008, 1009 and  
17 1010; and that part of Hays County tract 010902 included in blocks  
18 2081, 2086, 2087, 2088, 2089, 2090, 2098, 2099, 3000, 3003, 3005,  
19 3007, 3009, 3010, 3014, 3024, 3025, 3030, 3031, 3032, 3033, 3034,  
20 3035, 3036, 3037, 3038, 3041, 3042, 3043, 3047, 3057, 3059, 3068,  
21 3069, 3070, 3071 and 3072; and that part of Hays County tract 010905  
22 included in block group 2 and blocks 1001, 1002, 1003, 1008, 1009,  
23 1012, 1014, 1017, 1018, 1019, 1020, 1021, 1022, 1023, 1024, 1025,  
24 1026, 1027, 1028, 1029, 1030, 1031, 1032, 1033, 1034, 1035, 1036,  
25 1037, 1038, 1039, 1040, 1041, 1042, 1043, 1044, 1045, 1046, 1061,  
26 1063, 3000, 3001, 3002, 3003, 3004, 3005, 3006, 3007, 3008, 3009,  
27 3010, 3011, 3012, 3013, 3014, 3015, 3016, 3017, 3018, 3019, 3020,

1 3021, 3023, 3024, 3025, 3026, 3027, 3028, 3029, 3030, 3031, 3032,  
2 3033, 3034, 3035, 3036, 3037, 3038, 3039, 3040, 3041, 3042, 3043,  
3 3044, 3045, 3046, 3049, 3050, 3051, 3052, 3053, 3054, 3055, 3056,  
4 3057, 3058, 3059, 3060, 3061, 3062, 3063, 3064, 3065, 3066, 3067,  
5 3068, 3069, 3070, 3071, 3072, 3073, 3074, 3075, 3076, 3077, 3078,  
6 3079, 3080, 3081, 3082, 3083, 3084, 3085, 3086 and 3087; and that  
7 part of Hays County tract 010908 included in blocks 1002, 1003,  
8 1006, 1007, 1008, 1009, 1010, 1011, 1013, 1014, 1015, 1016, 1017,  
9 1018, 1019, 1020, 1021, 1022, 1023, 1024, 1025, 1026, 1027, 1028,  
10 1029, 1030, 1031, 1032, 1033, 1036, 1037, 1044, 1047, 1048, 1049,  
11 2002, 2003, 2004, 2005, 2006, 2007, 2008, 2009, 2010, 2011, 2012,  
12 2016, 2017, 2024, 2025, 2026, 2027, 2028, 2029, 2030, 2032, 2033,  
13 2034, 2035, 2036, 2037, 2038, 2039, 2040, 2041, 2042, 2045, 2048,  
14 2049, 2050, 2051, 2052, 2053, 2054, 2055, 2056, 2057, 2058, 2059,  
15 2060, 2061, 2062, 2063, 2064, 2065, 2066, 2069, 2076, 2078, 2079,  
16 2080, 2081, 2082, 2083 and 2084.

17 DISTRICT 36. District 36 is composed of Hardin, Jasper,  
18 Liberty, Newton, Orange, Polk and Tyler Counties; and Chambers  
19 County tracts 710100, 710200, 710300, 710500 and 710600; and that  
20 part of Chambers County tract 710401 included in block groups 1, 2  
21 and 4 and blocks 3000, 3001, 3002, 3003, 3004, 3005, 3006, 3007,  
22 3008, 3009, 3010, 3011, 3012, 3013, 3014, 3015, 3016, 3017, 3018,  
23 3019, 3020, 3021, 3022, 3023, 3024, 3025, 3026, 3027, 3028, 3029,  
24 3030, 3031, 3032, 3033, 3034, 3035, 3036, 3037, 3038, 3039, 3040,  
25 3041, 3042, 3043, 3044, 3045, 3046, 3047, 3048, 3049, 3050, 3051,  
26 3052, 3053, 3054, 3055, 3056, 3057, 3058, 3059, 3060, 3061, 3062,  
27 3063, 3064, 3065, 3066, 3067, 3068, 3069, 3070, 3071, 3072, 3073,

1 3074, 3075, 3076, 3077, 3078, 3079, 3080, 3081, 3082, 3083, 3084,  
2 3085, 3086, 3087, 3088, 3089, 3090, 3091, 3092, 3093, 3094, 3095,  
3 3096, 3097, 3098, 3099, 3100, 3101, 3102, 3103, 3104, 3105, 3106,  
4 3107, 3108, 3109, 3110, 3111, 3112, 3113, 3114, 3115, 3116, 3117,  
5 3118, 3119, 3120, 3121, 3122, 3123, 3124, 3125, 3126, 3127, 3128,  
6 3129, 3130, 3131, 3132, 3133, 3134, 3135, 3136, 3137, 3138, 3139,  
7 3140, 3141, 3142, 3143, 3144, 3145, 3146, 3147, 3148, 3149, 3150,  
8 3151, 3152, 3153, 3154, 3155, 3156, 3157, 3158, 3159, 3160, 3161,  
9 3162, 3163, 3164, 3165, 3166, 3167, 3168, 3169, 3170, 3171, 3172,  
10 3173, 3174, 3175, 3176, 3177, 3178, 3179, 3180, 3181, 3182, 3183,  
11 3184, 3185, 3186, 3187, 3188, 3189, 3190, 3191, 3192, 3193, 3194,  
12 3195, 3196, 3197, 3198, 3199, 3200, 3201, 3202, 3203, 3204, 3205,  
13 3206, 3207, 3208, 3209, 3210, 3211, 3212, 3213, 3214, 3215, 3216,  
14 3217, 3218, 3219, 3220, 3221, 3222, 3223, 3224, 3225, 3226, 3227,  
15 3228, 3229, 3230, 3231, 3232, 3233, 3234, 3235, 3236, 3237, 3238,  
16 3239, 3240, 3241, 3242, 3243, 3244, 3245, 3246, 3247, 3248, 3250,  
17 3251, 3254, 3255, 3256, 3257, 3258, 3259, 3260, 3261, 3262, 3263,  
18 3264, 3265, 3274, 3275, 3276, 3277, 3278 and 3279; and Harris County  
19 tracts 253900, 254000, 321100, 321200, 323600, 323701, 323702,  
20 324000, 332500, 333500, 333600, 333700, 333800, 333901, 333902,  
21 334001, 334002, 334003, 340100, 340201, 340202, 340203, 340301,  
22 340302, 340400, 340800, 341100, 341201, 341202, 341301, 341302,  
23 341400, 341501, 341502, 341600, 341700, 341800, 342001, 342002,  
24 342100, 342300, 342700, 342800, 342900, 343000, 343100, 343200,  
25 343301, 343302, 343700, 350200 and 350400; and that part of Harris  
26 County tract 253200 included in blocks 4002, 4005, 4006, 4007,  
27 4008, 4009, 4011, 4012, 4013, 4014, 4015, 4016, 4017, 4018, 4019,

1 4020, 4021, 4022, 4023, 4025, 4026, 4027, 5012, 5013, 5014, 5015,  
2 5016, 5017, 5018, 5019, 5020, 5021, 5022, 5023, 5024, 5025, 5026,  
3 5027, 5028, 5029, 5030, 5031, 5032, 5033 and 5034; and that part of  
4 Harris County tract 253700 included in blocks 1000, 1001, 1007,  
5 1008, 1009, 1010, 1011, 1012, 1013, 1014, 1015, 1018, 2027, 2028,  
6 2031, 2032, 2033, 2034, 2035, 2036, 2037, 2038, 2039, 2040, 2041,  
7 2042 and 2044; and that part of Harris County tract 253800 included  
8 in block group 3 and blocks 2019, 2028, 2029, 2031, 2032, 2033,  
9 2034, 4000, 4001, 4002, 4003, 4004, 4005, 4006, 4007, 4008 and 4023;  
10 and that part of Harris County tract 254100 included in block group  
11 1 and blocks 2000, 2001, 2002, 2003, 2004, 2005, 2006, 2007, 2008,  
12 2009, 2010, 2011, 2012, 2013, 2014, 2015, 2016, 2017, 2018, 2019,  
13 2020, 2021, 2022, 2023, 2025, 2026, 2034, 3000, 3002 and 3004; and  
14 that part of Harris County tract 254600 included in blocks 2064 and  
15 3075; and that part of Harris County tract 254700 included in blocks  
16 1000, 1001, 1002, 1003, 1004, 1005, 1006, 1007, 1008, 1009, 1010,  
17 1011, 1012, 1013, 1014, 1015, 1016, 1017, 1018, 1019, 1020, 1021,  
18 1022, 1023, 1024, 1025, 1026, 1027, 1028, 1029, 1030, 1031, 1032,  
19 1035, 1037, 1038, 1039, 1040, 1041, 1042, 1043, 1044, 1045, 1046,  
20 1047, 1048, 1049, 1050, 1051, 1052, 1053, 1054, 1055, 1056, 1057,  
21 1058, 1059, 1060, 1061, 1062, 1063, 1064, 1065, 1066, 1067, 1068,  
22 1069, 1070, 1071, 1072, 1073, 1074, 1075, 1076, 1077, 1078, 1079,  
23 1080, 1081, 1082, 1083, 1084, 1085, 1086, 1087, 1088, 1089, 1090,  
24 1091, 1092, 1093, 1094, 1095, 1096, 1097, 1098, 1099, 1100, 1101,  
25 1102, 1103, 1104, 1105, 1106, 1107, 1108, 1109, 1110, 1111, 1112,  
26 1113, 1114, 1115, 1116, 1117, 1118, 1119, 1120, 1121, 1122, 1123,  
27 1124 and 1125; and that part of Harris County tract 321000 included

1 in blocks 3001, 3002, 3003, 3004, 3005, 3006, 3011, 3012, 3013,  
2 3014, 4009, 4010, 4011, 4012, 4013, 4014, 4015, 4016, 4017, 4018,  
3 4019, 4020, 4021, 4022, 4026, 4027, 4028, 4029, 4030, 4031, 4032,  
4 4033, 4034 and 4035; and that part of Harris County tract 321300  
5 included in blocks 2000, 2001, 2002, 2003, 3000, 3001, 3002, 3003,  
6 3004, 3005, 3006, 3007, 3008, 3009, 3010, 3011, 3012, 3013, 3014,  
7 3015, 3016, 3017, 3020, 3023, 3032 and 3033; and that part of Harris  
8 County tract 323400 included in block groups 3 and 4 and blocks  
9 2011, 2012, 2013, 2014 and 2015; and that part of Harris County  
10 tract 323500 included in block groups 2 and 3 and blocks 1000, 1001,  
11 1002, 1003, 1004, 1005, 1006, 1007, 1008, 1009 and 1010; and that  
12 part of Harris County tract 323801 included in block group 2 and  
13 blocks 1011, 1012, 1013, 1014, 1015, 1016, 1017, 1018, 1019, 1020,  
14 1021, 1022, 1023, 1024, 1025, 1026, 1027, 1028, 1029, 1030, 1031,  
15 1032, 1033, 1034, 1035, 1036 and 1037; and that part of Harris  
16 County tract 323802 included in blocks 1015, 1016, 1017, 1018,  
17 1019, 1020, 1021, 1022, 1023, 1024, 2003, 2004, 2005, 2006, 2007,  
18 2008, 2009, 2010, 2011, 2012, 2013, 2014, 2015, 2016, 2017, 2018,  
19 2019, 2020, 2021, 2022, 2023, 2024, 2025, 2026, 2027, 2028, 2029,  
20 2030, 2031, 2032, 2033, 2034, 2035, 2036, 2037, 2038, 2039, 2040,  
21 2041, 2042, 2043, 2044, 2045, 2046, 2047, 2048, 2049, 2050, 2051,  
22 2052, 2053, 2054, 2055, 2056, 2057, 2058, 2059, 2060 and 2061; and  
23 that part of Harris County tract 323900 included in block group 2;  
24 and that part of Harris County tract 332600 included in block groups  
25 3 and 4 and blocks 1005, 1012, 2000, 2001, 2002, 2003, 2004, 2006,  
26 2007, 2008, 2009, 2010, 2011, 2012, 2013, 2014, 2015, 2016, 2017,  
27 2018, 2019, 2020, 2021, 2022, 2023, 2024, 2025, 2026, 2027, 2028,

1 2029, 2030, 2031, 2032, 2033 and 2034; and that part of Harris  
2 County tract 333100 included in block group 1 and blocks 2004, 2005,  
3 2006, 2007, 2008, 2016, 2017, 2018, 2019, 2020, 2021, 2022, 2023,  
4 2024, 2025, 2026, 2031 and 2034; and that part of Harris County  
5 tract 333201 included in blocks 1000, 1001, 1003, 1004, 1005, 1006,  
6 1007, 1008 and 1015; and that part of Harris County tract 333300  
7 included in block 3028; and that part of Harris County tract 340500  
8 included in block groups 1, 3 and 4 and blocks 2000, 2008, 2009 and  
9 5000; and that part of Harris County tract 340600 included in block  
10 group 1 and blocks 2000, 2001, 2002, 2003, 2004, 2005, 2006, 2007,  
11 2008, 2009, 2010, 2011, 2012, 2013 and 2015; and that part of Harris  
12 County tract 340700 included in blocks 3016, 3017, 3020, 3021,  
13 3022, 3027, 3028, 3029, 3030, 3031, 3032 and 3033; and that part of  
14 Harris County tract 340900 included in block group 2 and blocks  
15 1008, 1009, 1010, 1011, 1012, 1013, 1014 and 1015; and that part of  
16 Harris County tract 342200 included in block groups 2 and 3 and  
17 blocks 1005, 1006, 1007, 1015, 1016, 1020, 1022, 1024, 1025, 1026,  
18 1027, 1028, 1029, 1030, 1031, 1032, 1033, 1034, 1035, 1036, 1037,  
19 1038 and 1039; and that part of Harris County tract 342500 included  
20 in block group 2 and blocks 1000, 1001, 1002, 1003, 1004, 1005,  
21 1006, 1007, 1008, 1009, 1010, 1011, 1012, 1013, 1014, 1016, 1017,  
22 1018, 1019, 1020, 1021, 1023, 1024, 1025, 1026, 1027, 1028, 1029,  
23 1030, 1031, 1032, 1033, 1034, 1035, 1036, 1037, 1038, 1039, 1040,  
24 1041, 1042, 3000, 3001, 3005, 3006, 3007, 3008, 3009, 3010, 3012,  
25 3013, 3014, 3015, 3016, 3017, 3018, 3019, 3020, 3021, 3022, 3023,  
26 3024, 3025, 3026, 3027, 3028, 3029, 3030, 3031, 3032, 3033, 3034,  
27 3035, 3036, 3037, 3038, 3039, 3040, 3041, 3042, 3043, 3044, 3045,

1 3046, 3047, 3048, 3049 and 3050; and that part of Harris County  
2 tract 343600 included in block groups 2 and 3 and blocks 1202, 1371,  
3 1372, 1373, 1374, 1375, 1376, 1414, 1419, 1420, 1421, 1422, 1423,  
4 1424, 1425, 1426, 1427, 1428, 1429, 1430, 1436, 1437, 1438, 1439,  
5 1440, 1441, 1442, 1443, 1444, 1445, 1446, 1447, 1448, 1449, 1450,  
6 1451, 1452, 1453, 1454, 1455, 1456, 1457, 1458, 1459, 1460, 1461,  
7 1462, 1463, 1464, 1465, 1466, 1467, 1468, 1469, 1470, 1471, 1472,  
8 1473, 1474, 1475, 1476, 1477, 1478, 1479, 1480, 1481, 1482, 1483,  
9 1484, 1485, 1486, 1487, 1488, 1489, 1490, 1491, 1492, 1493, 1494,  
10 1495, 1496, 1497, 1498, 1499, 1500, 1501, 1502, 1503, 1504, 1505,  
11 1506, 1507, 1508, 1509, 1510, 1511, 1512, 1513, 1514, 1515, 1516,  
12 1517, 1518, 1519, 1520, 1521, 1522, 1523, 1524, 1525, 1526, 1527,  
13 1528, 1529, 1530, 1531, 1532, 1533, 1534, 1535, 1536, 1537, 1538,  
14 1539, 1540, 1541, 1542, 1543, 1544, 1545, 1546, 1547, 1548, 1549,  
15 1550, 1551, 1552, 1553, 1554, 1555, 1556, 1557, 1558, 1559, 1560,  
16 1561, 1562, 1563, 1564, 1565, 1566, 1567, 1568, 1569, 1570, 1571,  
17 1572, 1573, 1574, 1575, 1576, 1577, 1578, 1579, 1580, 1581, 1582,  
18 1583, 1584, 1585, 1586, 1587, 1588, 1589, 1590, 1591, 1592, 1593,  
19 1594, 1595, 1596, 1597, 1598, 1599, 1600, 1601, 1602, 1603, 1604,  
20 1605, 1606, 1607, 1608, 1609, 1610, 1611, 1612, 1613, 1614, 1615,  
21 1616, 1617, 1618, 1619, 1620, 1621, 1622, 1623, 1624, 1625, 1626,  
22 1627, 1628, 1629, 1630, 1631, 1632, 1633, 1634, 1635, 1636, 1637,  
23 1638, 1639, 1640, 1641, 1642, 1643, 1644, 1645, 1646, 1647, 1648,  
24 1649, 1650, 1651, 1652, 1653, 1654, 1655, 1656, 1657, 1658, 1659,  
25 1660, 1661, 1662, 1663, 1664, 1665, 1666, 1667, 1668, 1669, 1670,  
26 1671, 1672, 1673, 1674, 1675, 1676, 1677, 1678, 1679, 1680, 1681,  
27 1682, 1683, 1684, 1685, 1686, 1687, 1688, 1689, 1690, 1691, 1692,

1 1693, 1694, 1695, 1696, 1697, 1698, 1699, 1700, 1701, 1702, 1703,  
2 1704, 1705, 1706, 1707, 1708, 1709, 1710, 1711, 1712, 1713, 1714,  
3 1715, 1716, 1717, 1718, 1719, 1720, 1721, 1722, 1723, 1724, 1725,  
4 1726, 1727, 1728, 1729, 1730, 1731, 1732, 1733, 1734, 1735, 1736,  
5 1737, 1738, 1739, 1740, 1741, 1742, 1743, 1744, 1745, 1746, 1747,  
6 1748, 1749, 1750, 1751, 1752, 1753, 1754, 1755, 1756, 1757, 1758,  
7 1759, 1760, 1761, 1762, 1763, 1764, 1765, 1766, 1767, 1768, 1769,  
8 1770, 1771, 1772, 1773, 1774, 1775, 1776, 1782, 1783, 1784 and 1785;  
9 and that part of Harris County tract 350100 included in blocks 2000,  
10 2001, 2002, 2003, 2004, 2005, 2006, 2007, 2008, 2009, 2010, 2011,  
11 2012, 2013, 2014, 2015, 2016, 2017, 2018, 2019, 2020, 2021, 2022,  
12 2023, 2024, 2025, 2026, 2027, 2030, 2031, 2032, 2033, 2034, 2035,  
13 2036, 2037, 2038, 2039, 2040, 2041, 2042, 2043, 2044, 2045, 2046,  
14 2055, 2056, 2057, 2058, 2059, 2060, 2061, 2062, 2063, 2064, 2065,  
15 2066, 2067, 2068, 2069, 2070, 2071, 2072, 2073, 2074, 2075, 2076,  
16 2077, 2078, 2079, 2080, 2081, 2082, 2083, 2084, 2085, 2086, 2087,  
17 2088, 2089, 2090, 2091, 2092, 2093, 2094, 2095 and 2096; and that  
18 part of Harris County tract 350300 included in blocks 1000, 1001,  
19 1002, 1003, 1004, 1005, 1006, 1007, 1008, 1009, 1010, 1011, 1012,  
20 1014, 1015, 1016, 1024, 1025, 2000, 2002, 2013, 2014, 4000, 4001,  
21 4002, 4003, 4004, 4005, 4010, 4011, 4012, 4013, 4014, 4015, 4016,  
22 4017, 4018, 4019, 4020 and 4021; and that part of Harris County  
23 tract 350500 included in block groups 2 and 4 and blocks 1000, 1003  
24 and 1004; and that part of Harris County tract 980000 included in  
25 blocks 1000, 1001, 1002, 1003, 1004, 1005, 1006, 1007, 1008, 1009,  
26 1010, 1011, 1012, 1013, 1014, 1015, 1016, 1017, 1018, 1019, 1020,  
27 1021, 1022, 1023, 1024, 1025, 1026, 1027, 1028, 1029, 1030, 1031,

1 1032, 1034, 1035, 1036, 1037, 1038, 1039, 1040, 1041, 1042, 1043,  
2 1044, 1045, 1046, 1047, 1048, 1049, 1050, 1051 and 1052.

**CONGRESSIONAL DISTRICTS - PLANC220**

Total State Population	25,145,561
Total Districts Required	36
Ideal District Population	698,488
Unassigned Population	0
Districts in Plan	36
Unassigned Geography	No
Districts Contiguous	Yes

	<b>Population</b>	<b>-----Deviation-----</b>	
		<b>Total</b>	<b>Percent</b>
Plan Overall Range		794	0.11%
Smallest District (25)	698,147	-341	-0.05%
Largest District (4)	698,941	453	0.06%
Average (mean)	698,488	148	0.02%

PLANC220

**CONGRESSIONAL DISTRICTS - PLAN220**

	Deviation		Total	Anglo	Black	Hisp	B+H	Other	%A	%B	%H	%BH	%O
<b>DISTRICT 1</b>	258 0.04 %	Total: VAP:	698,746 523,261	449,425 356,689	129,768 93,038	108,126 64,593	235,729 156,666	13,592 9,906	64.3 68.2	18.6 17.8	15.5 12.3	33.7 29.9	1.9 1.9
Angelina (100%)			86,771	54,889	13,563	17,145	30,393	1,489	63.3	15.6	19.8	35.0	1.7
Gregg (100%)			121,730	74,005	25,549	20,018	45,034	2,691	60.8	21.0	16.4	37.0	2.2
Harrison (100%)			65,631	42,654	14,844	7,254	21,948	1,029	65.0	22.6	11.1	33.4	1.6
Nacogdoches (100%)			64,524	39,699	12,222	11,356	23,359	1,466	61.5	18.9	17.6	36.2	2.3
Panola (100%)			23,796	17,521	4,008	1,970	5,949	326	73.6	16.8	8.3	25.0	1.4
Rusk (100%)			53,330	35,237	9,833	7,609	17,310	783	66.1	18.4	14.3	32.5	1.5
Sabine (100%)			10,834	9,484	848	344	1,183	167	87.5	7.8	3.2	10.9	1.5
San Augustine (100%)			8,865	6,183	2,061	532	2,586	96	69.7	23.2	6.0	29.2	1.1
Shelby (100%)			25,448	16,535	4,569	4,164	8,670	243	65.0	18.0	16.4	34.1	1.0
Smith (100%)			209,714	130,246	39,257	36,088	74,668	4,800	62.1	18.7	17.2	35.6	2.3
Upshur (46%)			18,036	14,927	1,777	994	2,754	355	82.8	9.9	5.5	15.3	2.0
Wood (24%)			10,067	8,045	1,237	652	1,875	147	79.9	12.3	6.5	18.6	1.5
<b>DISTRICT 2</b>	-122 -0.02 %	Total: VAP:	698,366 506,800	355,863 279,388	103,167 68,516	190,762 122,235	289,440 188,656	53,063 38,756	51.0 55.1	14.8 13.5	27.3 24.1	41.4 37.2	7.6 7.6
Harris (17%)			698,366	355,863	103,167	190,762	289,440	53,063	51.0	14.8	27.3	41.4	7.6
<b>DISTRICT 3</b>	-50 -0.01 %	Total: VAP:	698,438 499,366	434,750 325,276	65,834 43,444	101,300 64,006	164,549 106,242	99,139 67,848	62.2 65.1	9.4 8.7	14.5 12.8	23.6 21.3	14.2 13.6
Collin (89%)			698,438	434,750	65,834	101,300	164,549	99,139	62.2	9.4	14.5	23.6	14.2
<b>DISTRICT 4</b>	453 0.06 %	Total: VAP:	698,941 522,031	515,838 402,468	80,476 55,702	85,420 51,034	164,126 105,967	18,977 13,596	73.8 77.1	11.5 10.7	12.2 9.8	23.5 20.3	2.7 2.6
Bowie (100%)			92,565	61,343	23,354	6,062	29,095	2,127	66.3	25.2	6.5	31.4	2.3
Camp (100%)			12,401	7,298	2,299	2,648	4,899	204	58.9	18.5	21.4	39.5	1.6
Cass (100%)			30,464	23,522	5,498	1,053	6,515	427	77.2	18.0	3.5	21.4	1.4
Collin (5%)			42,602	32,866	1,898	6,873	8,670	1,066	77.1	4.5	16.1	20.4	2.5
Delta (100%)			5,231	4,351	431	288	706	174	83.2	8.2	5.5	13.5	3.3
Fannin (100%)			33,915	27,433	2,509	3,226	5,674	808	80.9	7.4	9.5	16.7	2.4
Franklin (100%)			10,605	8,601	479	1,333	1,804	200	81.1	4.5	12.6	17.0	1.9
Grayson (100%)			120,877	95,103	8,066	13,688	21,474	4,300	78.7	6.7	11.3	17.8	3.6
Hopkins (100%)			35,161	26,501	2,750	5,368	8,056	604	75.4	7.8	15.3	22.9	1.7
Hunt (100%)			86,129	64,393	7,711	11,751	19,211	2,525	74.8	9.0	13.6	22.3	2.9
Lamar (100%)			49,793	37,891	7,181	3,223	10,289	1,613	76.1	14.4	6.5	20.7	3.2
Marion (100%)			10,546	7,564	2,418	328	2,737	245	71.7	22.9	3.1	26.0	2.3
Morris (100%)			12,934	8,636	3,108	1,003	4,083	215	66.8	24.0	7.8	31.6	1.7
Rains (100%)			10,914	9,553	291	839	1,122	239	87.5	2.7	7.7	10.3	2.2
Red River (100%)			12,860	9,503	2,313	849	3,132	225	73.9	18.0	6.6	24.4	1.7
Rockwall (100%)			78,337	58,046	4,968	12,470	17,218	3,073	74.1	6.3	15.9	22.0	3.9
Titus (100%)			32,334	15,904	3,263	12,799	15,914	516	49.2	10.1	39.6	49.2	1.6
Upshur (54%)			21,273	17,330	1,939	1,619	3,527	416	81.5	9.1	7.6	16.6	2.0
<b>DISTRICT 5</b>	-30 0.00 %	Total: VAP:	698,458 513,950	407,265 325,114	100,651 69,163	171,156 104,669	268,957 172,609	22,236 16,227	58.3 63.3	14.4 13.5	24.5 20.4	38.5 33.6	3.2 3.2
Anderson (100%)			58,458	35,792	12,682	9,287	21,807	859	61.2	21.7	15.9	37.3	1.5
Cherokee (100%)			50,845	31,892	7,916	10,499	18,252	701	62.7	15.6	20.6	35.9	1.4
Dallas (14%)			322,797	131,089	60,666	117,586	176,261	15,447	40.6	18.8	36.4	54.6	4.8
Henderson (100%)			78,532	63,494	5,301	8,490	13,642	1,396	80.9	6.8	10.8	17.4	1.8
Kaufman (100%)			103,350	72,328	11,505	17,548	28,744	2,278	70.0	11.1	17.0	27.8	2.2
Van Zandt (100%)			52,579	45,087	1,661	4,847	6,453	1,039	85.8	3.2	9.2	12.3	2.0
Wood (76%)			31,897	27,583	920	2,899	3,798	516	86.5	2.9	9.1	11.9	1.6
<b>DISTRICT 6</b>	-270 -0.04 %	Total: VAP:	698,218 486,757	271,696 214,595	100,118 66,525	307,149 190,494	403,038 255,197	23,484 16,965	38.9 44.1	14.3 13.7	44.0 39.1	57.7 52.4	3.4 3.5
Dallas (18%)			432,332	99,860	69,282	250,366	316,419	16,053	23.1	16.0	57.9	73.2	3.7
Ellis (100%)			149,610	97,987	14,298	35,161	48,943	2,680	65.5	9.6	23.5	32.7	1.8
Navarro (100%)			47,735	28,587	6,958	11,345	18,088	1,060	59.9	14.6	23.8	37.9	2.2
Tarrant (4%)			68,541	45,262	9,580	10,277	19,588	3,691	66.0	14.0	15.0	28.6	5.4
<b>DISTRICT 7</b>	99 0.01 %	Total: VAP:	698,587 530,427	364,023 295,747	80,911 56,419	179,824 121,312	256,334 175,394	78,230 59,286	52.1 55.8	11.6 10.6	25.7 22.9	36.7 33.1	11.2 11.2
Harris (17%)			698,587	364,023	80,911	179,824	256,334	78,230	52.1	11.6	25.7	36.7	11.2
<b>DISTRICT 8</b>	-208 -0.03 %	Total: VAP:	698,280 520,167	484,823 377,317	62,254 45,680	132,707 83,774	192,829 128,379	20,628 14,471	69.4 72.5	8.9 8.8	19.0 16.1	27.6 24.7	3.0 2.8
Freestone (100%)			19,816	13,656	3,280	2,694	5,918	242	68.9	16.6	13.6	29.9	1.2
Grimes (100%)			26,604	16,133	4,559	5,652	10,118	353	60.6	17.1	21.2	38.0	1.3
Harris (1%)			33,087	22,810	2,212	6,965	9,050	1,227	68.9	6.7	21.1	27.4	3.7
Houston (100%)			23,732	14,811	6,309	2,364	8,616	305	62.4	26.6	10.0	36.3	1.3
Leon (100%)			16,801	13,078	1,266	2,260	3,493	230	77.8	7.5	13.5	20.8	1.4
Madison (100%)			13,664	8,030	2,814	2,688	5,449	185	58.8	20.6	19.7	39.9	1.4
Montgomery (100%)			455,746	324,611	21,731	94,698	115,065	16,070	71.2	4.8	20.8	25.2	3.5
San Jacinto (100%)			26,384	20,204	2,893	2,880	5,677	503	76.6	11.0	10.9	21.5	1.9
Trinity (100%)			14,585	11,819	1,431	1,117	2,547	219	81.0	9.8	7.7	17.5	1.5
Walker (100%)			67,861	39,671	15,759	11,389	26,896	1,294	58.5	23.2	16.8	39.6	1.9

District Population Analysis with County Subtotals

CONGRESSIONAL DISTRICTS - PLAN220

	Deviation		Total	Anglo	Black	Hisp	B+H	Other	%A	%B	%H	%BH	%O
<b>DISTRICT 9</b>	131	Total:	698,619	71,745	261,558	289,614	542,882	83,992	10.3	37.4	41.5	77.7	12.0
	0.02 %	VAP:	499,679	62,343	184,903	189,987	370,084	67,252	12.5	37.0	38.0	74.1	13.5
Fort Bend (18%)			104,361	9,125	51,644	32,773	83,185	12,051	8.7	49.5	31.4	79.7	11.5
Harris (15%)			594,258	62,620	209,914	256,841	459,697	71,941	10.5	35.3	43.2	77.4	12.1
<b>DISTRICT 10</b>	-104	Total:	698,384	424,299	72,340	150,343	218,750	55,335	60.8	10.4	21.5	31.3	7.9
	-0.01 %	VAP:	511,250	329,008	49,691	95,215	143,235	39,007	64.4	9.7	18.6	28.0	7.6
Bastrop (36%)			26,761	14,148	2,738	9,581	12,128	485	52.9	10.2	35.8	45.3	1.8
Brazos (1%)			1,996	1,478	147	335	482	36	74.0	7.4	16.8	24.1	1.8
Burleson (100%)			17,187	11,696	2,202	3,166	5,316	175	68.1	12.8	18.4	30.9	1.0
Harris (2%)			81,200	53,039	6,325	17,392	23,414	4,747	65.3	7.8	21.4	28.8	5.8
Lee (100%)			16,612	10,798	1,948	3,724	5,614	200	65.0	11.7	22.4	33.8	1.2
Milam (100%)			24,757	16,216	2,609	5,780	8,255	286	65.5	10.5	23.3	33.3	1.2
Travis (28%)			286,898	162,031	30,831	64,237	93,118	31,749	56.5	10.7	22.4	32.5	11.1
Waller (66%)			28,447	12,882	8,719	6,623	15,161	404	45.3	30.6	23.3	53.3	1.4
Washington (100%)			33,718	22,394	6,173	4,641	10,660	664	66.4	18.3	13.8	31.6	2.0
Williamson (43%)			180,808	119,617	10,648	34,864	44,602	16,589	66.2	5.9	19.3	24.7	9.2
<b>DISTRICT 11</b>	-73	Total:	698,415	424,618	29,988	233,581	260,546	13,251	60.8	4.3	33.4	37.3	1.9
	-0.01 %	VAP:	521,941	341,727	20,260	151,045	170,140	10,074	65.5	3.9	28.9	32.6	1.9
Andrews (100%)			14,786	7,083	285	7,195	7,436	267	47.9	1.9	48.7	50.3	1.8
Brown (100%)			38,106	28,478	1,615	7,453	8,960	668	74.7	4.2	19.6	23.5	1.8
Callahan (100%)			13,544	12,065	209	1,025	1,221	258	89.1	1.5	7.6	9.0	1.9
Coke (100%)			3,320	2,651	12	602	612	57	79.8	0.4	18.1	18.4	1.7
Coleman (100%)			8,895	7,123	246	1,419	1,637	135	80.1	2.8	16.0	18.4	1.5
Comanche (100%)			13,974	10,145	88	3,605	3,648	181	72.6	0.6	25.8	26.1	1.3
Concho (100%)			4,087	1,810	106	2,173	2,231	46	44.3	2.6	53.2	54.6	1.1
Dawson (100%)			13,833	5,402	992	7,387	8,305	126	39.1	7.2	53.4	60.0	0.9
Eastland (100%)			18,583	15,271	403	2,673	3,041	271	82.2	2.2	14.4	16.4	1.5
Ector (100%)			137,130	56,306	6,847	72,331	78,378	2,446	41.1	5.0	52.7	57.2	1.8
Erath (100%)			37,890	29,382	548	7,279	7,783	725	77.5	1.4	19.2	20.5	1.9
Glasscock (100%)			1,226	825	17	378	395	6	67.3	1.4	30.8	32.2	0.5
Hood (100%)			51,182	44,588	374	5,234	5,566	1,028	87.1	0.7	10.2	10.9	2.0
Irion (100%)			1,599	1,153	12	407	419	27	72.1	0.8	25.5	26.2	1.7
Kimble (100%)			4,607	3,450	21	1,077	1,096	61	74.9	0.5	23.4	23.8	1.3
Martin (100%)			4,799	2,578	101	2,086	2,169	52	53.7	2.1	43.5	45.2	1.1
McCulloch (100%)			8,283	5,568	187	2,476	2,624	91	67.2	2.3	29.9	31.7	1.1
Menard (100%)			2,242	1,425	16	790	801	16	63.6	0.7	35.2	35.7	0.7
Midland (100%)			136,872	72,822	9,991	51,600	60,824	3,226	53.2	7.3	37.7	44.4	2.4
Mills (100%)			4,936	4,024	36	818	854	58	81.5	0.7	16.6	17.3	1.2
Mitchell (100%)			9,403	4,753	1,088	3,481	4,541	109	50.5	11.6	37.0	48.3	1.2
Palo Pinto (100%)			28,111	21,958	746	4,985	5,678	475	78.1	2.7	17.7	20.2	1.7
Runnels (100%)			10,501	6,841	231	3,361	3,548	112	65.1	2.2	32.0	33.8	1.1
San Saba (100%)			6,131	4,135	214	1,715	1,915	81	67.4	3.5	28.0	31.2	1.3
Shackelford (100%)			3,378	2,961	56	340	374	43	87.7	1.7	10.1	11.1	1.3
Stephens (100%)			9,630	7,289	225	2,011	2,228	113	75.7	2.3	20.9	23.1	1.2
Sterling (100%)			1,143	733	22	365	386	24	64.1	1.9	31.9	33.8	2.1
Tom Green (100%)			110,224	63,799	5,300	39,315	43,876	2,549	57.9	4.8	35.7	39.8	2.3
<b>DISTRICT 12</b>	135	Total:	698,623	470,801	57,824	140,100	195,311	32,511	67.4	8.3	20.1	28.0	4.7
	0.02 %	VAP:	520,787	372,877	38,266	86,928	124,070	23,840	71.6	7.3	16.7	23.8	4.6
Parker (100%)			116,927	99,698	2,354	12,410	14,637	2,592	85.3	2.0	10.6	12.5	2.2
Tarrant (32%)			581,696	371,103	55,470	127,690	180,674	29,919	63.8	9.5	22.0	31.1	5.1
<b>DISTRICT 13</b>	78	Total:	698,566	468,088	42,682	168,527	208,320	22,158	67.0	6.1	24.1	29.8	3.2
	0.01 %	VAP:	518,960	370,457	28,989	104,494	132,477	16,026	71.4	5.6	20.1	25.5	3.1
Archer (100%)			9,054	8,182	67	675	730	142	90.4	0.7	7.5	8.1	1.6
Armstrong (100%)			1,901	1,725	15	124	139	37	90.7	0.8	6.5	7.3	1.9
Baylor (100%)			3,726	3,147	99	455	542	37	84.5	2.7	12.2	14.5	1.0
Briscoe (100%)			1,637	1,163	49	411	453	21	71.0	3.0	25.1	27.7	1.3
Carson (100%)			6,182	5,473	56	525	581	128	88.5	0.9	8.5	9.4	2.1
Childress (100%)			7,041	4,327	723	1,885	2,586	128	61.5	10.3	26.8	36.7	1.8
Clay (100%)			10,752	9,941	79	467	539	272	92.5	0.7	4.3	5.0	2.5
Collingsworth (100%)			3,057	1,937	168	916	1,047	73	63.4	5.5	30.0	34.2	2.4
Cooke (100%)			38,437	30,255	1,296	5,997	7,228	954	78.7	3.4	15.6	18.8	2.5
Cottle (100%)			1,505	1,043	142	316	450	12	69.3	9.4	21.0	29.9	0.8
Dallam (100%)			6,703	3,726	114	2,717	2,814	163	55.6	1.7	40.5	42.0	2.4
Deaf Smith (100%)			19,372	5,939	296	13,039	13,234	199	30.7	1.5	67.3	68.3	1.0
Donley (100%)			3,677	3,136	182	309	488	53	85.3	4.9	8.4	13.3	1.4
Foard (100%)			1,336	1,087	54	187	241	8	81.4	4.0	14.0	18.0	0.6
Gray (100%)			22,535	15,564	1,218	5,365	6,521	450	69.1	5.4	23.8	28.9	2.0
Hall (100%)			3,353	1,998	254	1,087	1,329	26	59.6	7.6	32.4	39.6	0.8
Hansford (100%)			5,613	3,088	53	2,430	2,469	56	55.0	0.9	43.3	44.0	1.0
Hardeman (100%)			4,139	2,938	271	889	1,131	70	71.0	6.5	21.5	27.3	1.7
Hartley (100%)			6,062	4,111	429	1,448	1,871	80	67.8	7.1	23.9	30.9	1.3

**CONGRESSIONAL DISTRICTS - PLAN220**

	Deviation		Total	Anglo	Black	Hisp	B+H	Other	%A	%B	%H	%BH	%O
<b>DISTRICT 13</b>	78 0.01 %	Total: VAP:	698,566 518,960	468,088 370,457	42,682 28,989	168,527 104,494	208,320 132,477	22,158 16,026	67.0 71.4	6.1 5.6	24.1 20.1	29.8 25.5	3.2 3.1
Hemphill (100%)			3,807	2,656	14	1,086	1,095	56	69.8	0.4	28.5	28.8	1.5
Hutchinson (100%)			22,150	16,482	682	4,386	5,001	667	74.4	3.1	19.8	22.6	3.0
Jack (100%)			9,044	7,289	364	1,283	1,642	113	80.6	4.0	14.2	18.2	1.2
Knox (100%)			3,719	2,347	247	1,101	1,331	41	63.1	6.6	29.6	35.8	1.1
Lipscomb (100%)			3,302	2,213	32	1,007	1,020	69	67.0	1.0	30.5	30.9	2.1
Montague (100%)			19,719	17,347	111	1,930	2,010	362	88.0	0.6	9.8	10.2	1.8
Moore (100%)			21,904	8,370	388	11,542	11,856	1,678	38.2	1.8	52.7	54.1	7.7
Motley (100%)			1,210	1,013	24	163	187	10	83.7	2.0	13.5	15.5	0.8
Ochiltree (100%)			10,223	5,062	67	4,982	5,015	146	49.5	0.7	48.7	49.1	1.4
Oldham (100%)			2,052	1,699	71	243	311	42	82.8	3.5	11.8	15.2	2.0
Potter (100%)			121,073	59,322	13,672	42,692	55,447	6,304	49.0	11.3	35.3	45.8	5.2
Randall (100%)			120,725	94,361	3,644	19,775	23,068	3,296	78.2	3.0	16.4	19.1	2.7
Roberts (100%)			929	841	4	74	74	14	90.5	0.4	8.0	8.0	1.5
Sherman (100%)			3,034	1,762	15	1,227	1,240	32	58.1	0.5	40.4	40.9	1.1
Swisher (100%)			7,854	4,025	630	3,149	3,740	89	51.2	8.0	40.1	47.6	1.1
Wheeler (100%)			5,410	3,847	149	1,344	1,481	82	71.1	2.8	24.8	27.4	1.5
Wichita (100%)			131,500	90,001	15,204	21,859	36,284	5,215	68.4	11.6	16.6	27.6	4.0
Wilbarger (100%)			13,535	8,585	1,183	3,508	4,634	316	63.4	8.7	25.9	34.2	2.3
Wise (70%)			41,294	32,086	616	7,934	8,491	717	77.7	1.5	19.2	20.6	1.7
<b>DISTRICT 14</b>	-105 -0.02 %	Total: VAP:	698,383 523,211	374,794 300,017	145,166 103,747	155,193 101,229	296,776 203,415	26,813 19,779	53.7 57.3	20.8 19.8	22.2 19.3	42.5 38.9	3.8 3.8
Brazoria (49%)			154,801	89,639	15,511	47,024	61,745	3,417	57.9	10.0	30.4	39.9	2.2
Chambers (0%)			0	0	0	0	0	0	0.0	0.0	0.0	0.0	0.0
Galveston (100%)			291,309	172,652	42,280	65,270	106,012	12,645	59.3	14.5	22.4	36.4	4.3
Jefferson (100%)			252,273	112,503	87,375	42,899	129,019	10,751	44.6	34.6	17.0	51.1	4.3
<b>DISTRICT 15</b>	-57 -0.01 %	Total: VAP:	698,431 471,368	95,074 78,612	9,699 6,840	587,908 380,939	594,956 386,577	8,401 6,179	13.6 16.7	1.4 1.5	84.2 80.8	85.2 82.0	1.2 1.3
Bee (100%)			31,861	10,967	2,716	17,906	20,490	404	34.4	8.5	56.2	64.3	1.3
Brooks (100%)			7,223	573	48	6,590	6,612	38	7.9	0.7	91.2	91.5	0.5
Goliad (100%)			7,210	4,337	385	2,462	2,794	79	60.2	5.3	34.1	38.8	1.1
Hidalgo (70%)			539,112	40,468	4,348	489,961	492,346	6,298	7.5	0.8	90.9	91.3	1.2
Jim Wells (100%)			40,838	8,062	306	32,254	32,431	345	19.7	0.7	79.0	79.4	0.8
Refugio (100%)			7,383	3,337	534	3,487	3,957	89	45.2	7.2	47.2	53.6	1.2
San Patricio (100%)			64,804	27,330	1,362	35,248	36,326	1,148	42.2	2.1	54.4	56.1	1.8
<b>DISTRICT 16</b>	2 0.00 %	Total: VAP:	698,490 491,569	87,937 72,025	23,067 15,094	580,992 397,897	598,679 410,572	11,874 8,972	12.6 14.7	3.3 3.1	83.2 80.9	85.7 83.5	1.7 1.8
El Paso (87%)			698,490	87,937	23,067	580,992	598,679	11,874	12.6	3.3	83.2	85.7	1.7
<b>DISTRICT 17</b>	-130 -0.02 %	Total: VAP:	698,358 529,634	448,381 361,883	79,751 54,435	150,010 96,008	226,650 149,180	23,327 18,571	64.2 68.3	11.4 10.3	21.5 18.1	32.5 28.2	3.3 3.5
Bosque (100%)			18,212	14,701	394	2,926	3,285	226	80.7	2.2	16.1	18.0	1.2
Brazos (99%)			192,855	113,774	22,509	45,070	66,692	12,389	59.0	11.7	23.4	34.6	6.4
Falls (100%)			17,866	9,381	4,633	3,716	8,254	231	52.5	25.9	20.8	46.2	1.3
Hill (100%)			35,089	25,836	2,487	6,427	8,796	457	73.6	7.1	18.3	25.1	1.3
Johnson (100%)			150,934	115,545	4,739	27,319	31,743	3,646	76.6	3.1	18.1	21.0	2.4
Limestone (100%)			23,384	14,433	4,307	4,465	8,665	286	61.7	18.4	19.1	37.1	1.2
McLennan (100%)			234,906	138,295	36,894	55,471	90,948	5,663	58.9	15.7	23.6	38.7	2.4
Robertson (100%)			16,622	9,821	3,704	2,990	6,569	232	59.1	22.3	18.0	39.5	1.4
Somervell (100%)			8,490	6,595	84	1,626	1,698	197	77.7	1.0	19.2	20.0	2.3
<b>DISTRICT 18</b>	-130 -0.02 %	Total: VAP:	698,358 508,180	111,513 99,234	265,500 194,488	299,265 195,072	558,204 386,034	28,641 22,912	16.0 19.5	38.0 38.3	42.9 38.4	79.9 76.0	4.1 4.5
Harris (17%)			698,358	111,513	265,500	299,265	558,204	28,641	16.0	38.0	42.9	79.9	4.1
<b>DISTRICT 19</b>	-322 -0.05 %	Total: VAP:	698,166 522,173	399,149 323,193	48,171 32,648	238,333 154,919	282,508 186,135	16,509 12,845	57.2 61.9	6.9 6.3	34.1 29.7	40.5 35.6	2.4 2.5
Bailey (100%)			7,165	2,745	104	4,283	4,354	66	38.3	1.5	59.8	60.8	0.9
Borden (100%)			641	539	0	95	95	7	84.1	0.0	14.8	14.8	1.1
Castro (100%)			8,062	3,004	173	4,828	4,982	76	37.3	2.1	59.9	61.8	0.9
Cochran (100%)			3,127	1,329	139	1,654	1,770	28	42.5	4.4	52.9	56.6	0.9
Crosby (100%)			6,059	2,625	243	3,171	3,388	46	43.3	4.0	52.3	55.9	0.8
Dickens (100%)			2,444	1,590	107	708	801	53	65.1	4.4	29.0	32.8	2.2
Fisher (100%)			3,974	2,797	155	999	1,132	45	70.4	3.9	25.1	28.5	1.1
Floyd (100%)			6,446	2,777	249	3,410	3,631	38	43.1	3.9	52.9	56.3	0.6
Gaines (100%)			17,526	10,628	346	6,413	6,704	194	60.6	2.0	36.6	38.3	1.1
Garza (100%)			6,461	2,962	443	3,046	3,452	47	45.8	6.9	47.1	53.4	0.7
Hale (100%)			36,273	13,647	2,156	20,269	22,199	427	37.6	5.9	55.9	61.2	1.2
Haskell (100%)			5,899	4,148	261	1,414	1,648	103	70.3	4.4	24.0	27.9	1.7
Hockley (100%)			22,935	11,795	941	9,993	10,860	280	51.4	4.1	43.6	47.4	1.2
Howard (100%)			35,012	18,801	2,414	13,255	15,471	740	53.7	6.9	37.9	44.2	2.1
Jones (100%)			20,202	12,549	2,447	5,009	7,384	269	62.1	12.1	24.8	36.6	1.3
Kent (100%)			808	669	12	120	128	11	82.8	1.5	14.9	15.8	1.4

**CONGRESSIONAL DISTRICTS - PLAN220**

	Deviation		Total	Anglo	Black	Hisp	B+H	Other	%A	%B	%H	%BH	%O
<b>DISTRICT 19</b>	-322 -0.05 %	Total: VAP:	698,166 522,173	399,149 323,193	48,171 32,648	238,333 154,919	282,508 186,135	16,509 12,845	57.2 61.9	6.9 6.3	34.1 29.7	40.5 35.6	2.4 2.5
King (100%)			286	242	0	39	39	5	84.6	0.0	13.6	13.6	1.7
Lamb (100%)			13,977	6,020	672	7,231	7,828	129	43.1	4.8	51.7	56.0	0.9
Lubbock (100%)			278,831	159,815	22,834	88,924	110,078	8,938	57.3	8.2	31.9	39.5	3.2
Lynn (100%)			5,915	2,984	145	2,743	2,868	63	50.4	2.5	46.4	48.5	1.1
Nolan (100%)			15,216	9,191	838	5,103	5,854	171	60.4	5.5	33.5	38.5	1.1
Parmer (100%)			10,269	3,943	146	6,164	6,266	60	38.4	1.4	60.0	61.0	0.6
Scurry (100%)			16,921	9,773	906	6,149	6,975	173	57.8	5.4	36.3	41.2	1.0
Stonewall (100%)			1,490	1,206	48	209	255	29	80.9	3.2	14.0	17.1	1.9
Taylor (100%)			131,506	88,121	11,313	29,074	39,358	4,027	67.0	8.6	22.1	29.9	3.1
Terry (100%)			12,651	5,747	659	6,211	6,810	94	45.4	5.2	49.1	53.8	0.7
Throckmorton (100%)			1,641	1,453	12	152	162	26	88.5	0.7	9.3	9.9	1.6
Yoakum (100%)			7,879	3,090	103	4,622	4,697	92	39.2	1.3	58.7	59.6	1.2
Young (100%)			18,550	14,959	305	3,045	3,319	272	80.6	1.6	16.4	17.9	1.5
<b>DISTRICT 20</b>	216 0.03 %	Total: VAP:	698,704 519,609	163,754 141,800	54,294 37,621	465,954 326,193	513,170 360,569	21,780 17,240	23.4 27.3	7.8 7.2	66.7 62.8	73.4 69.4	3.1 3.3
Bexar (41%)			698,704	163,754	54,294	465,954	513,170	21,780	23.4	7.8	66.7	73.4	3.1
<b>DISTRICT 21</b>	38 0.01 %	Total: VAP:	698,526 532,254	477,948 381,203	22,830 15,801	168,788 113,871	188,991 128,464	31,587 22,587	68.4 71.6	3.3 3.0	24.2 21.4	27.1 24.1	4.5 4.2
Bandera (100%)			20,485	16,576	139	3,415	3,537	372	80.9	0.7	16.7	17.3	1.8
Bexar (19%)			326,282	189,465	17,166	102,104	117,430	19,387	58.1	5.3	31.3	36.0	5.9
Blanco (100%)			10,497	8,336	109	1,909	1,994	167	79.4	1.0	18.2	19.0	1.6
Comal (91%)			98,421	73,691	1,902	20,995	22,662	2,068	74.9	1.9	21.3	23.0	2.1
Gillespie (100%)			24,837	19,472	123	4,969	5,043	322	78.4	0.5	20.0	20.3	1.3
Kendall (100%)			33,410	25,746	243	6,829	7,016	648	77.1	0.7	20.4	21.0	1.9
Kerr (100%)			49,625	35,851	1,082	11,895	12,771	1,003	72.2	2.2	24.0	25.7	2.0
Llano (100%)			19,301	17,303	163	1,542	1,680	318	89.6	0.8	8.0	8.7	1.6
Mason (100%)			4,012	3,092	25	864	885	35	77.1	0.6	21.5	22.1	0.9
Real (100%)			3,309	2,398	29	814	840	71	72.5	0.9	24.6	25.4	2.1
Travis (11%)			108,347	86,018	1,849	13,452	15,133	7,196	79.4	1.7	12.4	14.0	6.6
<b>DISTRICT 22</b>	-233 -0.03 %	Total: VAP:	698,255 494,485	309,756 233,933	110,713 74,263	159,704 102,282	266,618 174,859	121,881 85,693	44.4 47.3	15.9 15.0	22.9 20.7	38.2 35.4	17.5 17.3
Brazoria (51%)			158,365	77,035	24,779	39,619	63,660	17,670	48.6	15.6	25.0	40.2	11.2
Fort Bend (82%)			481,014	202,555	79,140	106,194	182,623	95,836	42.1	16.5	22.1	38.0	19.9
Harris (1%)			58,876	30,166	6,794	13,891	20,335	8,375	51.2	11.5	23.6	34.5	14.2
<b>DISTRICT 23</b>	-261 -0.04 %	Total: VAP:	698,227 493,298	184,999 148,525	36,080 24,070	463,732 308,730	494,128 330,443	19,100 14,330	26.5 30.1	5.2 4.9	66.4 62.6	70.8 67.0	2.7 2.9
Bexar (16%)			273,351	86,819	23,094	154,057	174,083	12,449	31.8	8.4	56.4	63.7	4.6
Brewster (100%)			9,232	5,011	149	3,918	4,024	197	54.3	1.6	42.4	43.6	2.1
Crane (100%)			4,375	1,761	150	2,409	2,538	76	40.3	3.4	55.1	58.0	1.7
Crockett (100%)			3,719	1,312	37	2,352	2,366	41	35.3	1.0	63.2	63.6	1.1
Culberson (100%)			2,398	504	24	1,827	1,840	54	21.0	1.0	76.2	76.7	2.3
Dimmit (100%)			9,996	1,217	122	8,616	8,700	79	12.2	1.2	86.2	87.0	0.8
Edwards (100%)			2,002	947	12	1,027	1,037	18	47.3	0.6	51.3	51.8	0.9
El Paso (13%)			102,157	17,309	6,479	77,142	82,455	2,393	16.9	6.3	75.5	80.7	2.3
Frio (100%)			17,217	2,796	633	13,401	13,944	477	16.2	3.7	77.8	81.0	2.8
Hudspeth (100%)			3,476	628	62	2,768	2,808	40	18.1	1.8	79.6	80.8	1.2
Jeff Davis (100%)			2,342	1,490	43	790	816	36	63.6	1.8	33.7	34.8	1.5
Kinney (100%)			3,598	1,496	70	2,004	2,048	54	41.6	1.9	55.7	56.9	1.5
La Salle (100%)			6,886	894	45	5,920	5,944	48	13.0	0.7	86.0	86.3	0.7
Loving (100%)			82	60	0	18	18	4	73.2	0.0	22.0	22.0	4.9
Maverick (100%)			54,258	1,552	200	51,914	52,004	702	2.9	0.4	95.7	95.8	1.3
Medina (100%)			46,006	21,408	1,214	22,871	23,888	710	46.5	2.6	49.7	51.9	1.5
Pecos (100%)			15,507	4,326	624	10,430	10,979	202	27.9	4.0	67.3	70.8	1.3
Presidio (100%)			7,818	1,136	69	6,521	6,563	119	14.5	0.9	83.4	83.9	1.5
Reagan (100%)			3,367	1,219	94	2,051	2,125	23	36.2	2.8	60.9	63.1	0.7
Reeves (100%)			13,783	2,690	713	10,233	10,918	175	19.5	5.2	74.2	79.2	1.3
Schleicher (100%)			3,461	1,872	55	1,536	1,572	17	54.1	1.6	44.4	45.4	0.5
Sutton (100%)			4,128	1,639	38	2,459	2,470	19	39.7	0.9	59.6	59.8	0.5
Terrell (100%)			984	495	9	467	475	14	50.3	0.9	47.5	48.3	1.4
Upton (100%)			3,355	1,611	74	1,644	1,696	48	48.0	2.2	49.0	50.6	1.4
Uvalde (100%)			26,405	7,666	224	18,299	18,434	305	29.0	0.8	69.3	69.8	1.2
Val Verde (100%)			48,879	8,548	924	39,199	39,824	507	17.5	1.9	80.2	81.5	1.0
Ward (100%)			10,658	4,922	613	5,074	5,590	146	46.2	5.8	47.6	52.4	1.4
Winkler (100%)			7,110	3,024	191	3,824	3,967	119	42.5	2.7	53.8	55.8	1.7
Zavala (100%)			11,677	647	118	10,961	11,002	28	5.5	1.0	93.9	94.2	0.2
<b>DISTRICT 24</b>	200 0.03 %	Total: VAP:	698,688 522,909	395,477 315,765	67,862 47,317	153,209 99,520	217,780 145,125	85,431 62,019	56.6 60.4	9.7 9.0	21.9 19.0	31.2 27.8	12.2 11.9
Dallas (11%)			256,878	100,711	31,149	83,169	112,736	43,431	39.2	12.1	32.4	43.9	16.9
Denton (17%)			112,935	57,421	15,642	22,708	37,772	17,742	50.8	13.9	20.1	33.4	15.7

**CONGRESSIONAL DISTRICTS - PLAN220**

	Deviation		Total	Anglo	Black	Hisp	B+H	Other	%A	%B	%H	%BH	%O
<b>DISTRICT 24</b>	200	Total:	698,688	395,477	67,862	153,209	217,780	85,431	56.6	9.7	21.9	31.2	12.2
	0.03 %	VAP:	522,909	315,765	47,317	99,520	145,125	62,019	60.4	9.0	19.0	27.8	11.9
Tarrant (18%)			328,875	237,345	21,071	47,332	67,272	24,258	72.2	6.4	14.4	20.5	7.4
<b>DISTRICT 25</b>	-341	Total:	698,147	323,003	64,810	277,860	337,199	37,945	46.3	9.3	39.8	48.3	5.4
	-0.05 %	VAP:	536,212	275,576	46,651	185,636	229,505	31,131	51.4	8.7	34.6	42.8	5.8
Hays (44%)			69,126	53,408	1,255	12,783	13,891	1,827	77.3	1.8	18.5	20.1	2.6
Travis (61%)			629,021	269,595	63,555	265,077	323,308	36,118	42.9	10.1	42.1	51.4	5.7
<b>DISTRICT 26</b>	29	Total:	698,517	474,857	55,941	121,086	174,280	49,380	68.0	8.0	17.3	25.0	7.1
	0.00 %	VAP:	496,192	352,150	36,921	74,583	110,303	33,739	71.0	7.4	15.0	22.2	6.8
Denton (83%)			549,679	369,466	45,966	98,128	141,985	38,228	67.2	8.4	17.9	25.8	7.0
Tarrant (7%)			131,005	90,355	9,813	20,780	29,965	10,685	69.0	7.5	15.9	22.9	8.2
Wise (30%)			17,833	15,036	162	2,178	2,330	467	84.3	0.9	12.2	13.1	2.6
<b>DISTRICT 27</b>	-130	Total:	698,358	114,149	15,605	563,196	575,325	8,884	16.3	2.2	80.6	82.4	1.3
	-0.02 %	VAP:	486,094	95,108	10,478	375,158	384,194	6,792	19.6	2.2	77.2	79.0	1.4
Cameron (100%)			406,220	43,427	2,762	357,747	359,115	3,678	10.7	0.7	88.1	88.4	0.9
Kenedy (100%)			416	86	8	319	321	9	20.7	1.9	76.7	77.2	2.2
Kleberg (100%)			32,061	7,479	1,388	22,495	23,637	945	23.3	4.3	70.2	73.7	2.9
Nueces (70%)			237,527	60,922	10,915	163,338	172,553	4,052	25.6	4.6	68.8	72.6	1.7
Willacy (100%)			22,134	2,235	532	19,297	19,699	200	10.1	2.4	87.2	89.0	0.9
<b>DISTRICT 28</b>	57	Total:	698,545	102,520	9,161	582,669	589,658	6,367	14.7	1.3	83.4	84.4	0.9
	0.01 %	VAP:	468,400	82,600	6,626	375,626	381,216	4,584	17.6	1.4	80.2	81.4	1.0
De Witt (100%)			20,097	11,482	2,030	6,502	8,366	249	57.1	10.1	32.4	41.6	1.2
Duval (100%)			11,782	1,206	124	10,424	10,512	64	10.2	1.1	88.5	89.2	0.5
Guadalupe (23%)			30,439	19,379	1,302	9,408	10,556	504	63.7	4.3	30.9	34.7	1.7
Hidalgo (30%)			235,657	20,085	1,315	212,245	212,934	2,638	8.5	0.6	90.1	90.4	1.1
Jim Hogg (100%)			5,300	334	31	4,907	4,928	38	6.3	0.6	92.6	93.0	0.7
Karnes (100%)			14,824	5,956	1,422	7,376	8,747	121	40.2	9.6	49.8	59.0	0.8
Live Oak (100%)			11,531	6,805	533	4,060	4,536	190	59.0	4.6	35.2	39.3	1.6
McMullen (100%)			707	432	8	261	269	6	61.1	1.1	36.9	38.0	0.8
Starr (100%)			60,968	2,449	88	58,337	58,358	161	4.0	0.1	95.7	95.7	0.3
Webb (100%)			250,304	8,345	1,442	239,653	240,207	1,752	3.3	0.6	95.7	96.0	0.7
Wilson (100%)			42,918	25,186	840	16,412	17,148	584	58.7	2.0	38.2	40.0	1.4
Zapata (100%)			14,018	861	26	13,084	13,097	60	6.1	0.2	93.3	93.4	0.4
<b>DISTRICT 29</b>	-35	Total:	698,453	86,353	77,635	528,506	600,480	11,620	12.4	11.1	75.7	86.0	1.7
	-0.01 %	VAP:	470,594	73,116	52,715	338,678	388,509	8,969	15.5	11.2	72.0	82.6	1.9
Harris (17%)			698,453	86,353	77,635	528,506	600,480	11,620	12.4	11.1	75.7	86.0	1.7
<b>DISTRICT 30</b>	218	Total:	698,706	118,141	298,715	273,746	567,167	13,398	16.9	42.8	39.2	81.2	1.9
	0.03 %	VAP:	502,413	107,078	215,111	171,846	384,394	10,941	21.3	42.8	34.2	76.5	2.2
Dallas (30%)			698,706	118,141	298,715	273,746	567,167	13,398	16.9	42.8	39.2	81.2	1.9
<b>DISTRICT 31</b>	-50	Total:	698,438	408,790	109,541	155,111	256,695	32,953	58.5	15.7	22.2	36.8	4.7
	-0.01 %	VAP:	503,220	316,899	70,254	96,060	162,950	23,371	63.0	14.0	19.1	32.4	4.6
Bell (100%)			310,235	157,289	74,401	67,010	136,167	16,779	50.7	24.0	21.6	43.9	5.4
Burnet (100%)			42,750	32,530	917	8,652	9,471	749	76.1	2.1	20.2	22.2	1.8
Coryell (100%)			75,388	46,776	13,806	11,973	24,847	3,765	62.0	18.3	15.9	33.0	5.0
Hamilton (100%)			8,517	7,495	61	863	913	109	88.0	0.7	10.1	10.7	1.3
Lampasas (100%)			19,677	14,836	785	3,443	4,145	696	75.4	4.0	17.5	21.1	3.5
Williamson (57%)			241,871	149,864	19,571	63,170	81,152	10,855	62.0	8.1	26.1	33.6	4.5
<b>DISTRICT 32</b>	239	Total:	698,727	360,768	93,348	188,254	278,377	59,582	51.6	13.4	26.9	39.8	8.5
	0.03 %	VAP:	520,099	292,916	63,993	119,662	182,128	45,055	56.3	12.3	23.0	35.0	8.7
Collin (5%)			41,301	25,876	5,019	7,181	12,002	3,423	62.7	12.2	17.4	29.1	8.3
Dallas (28%)			657,426	334,892	88,329	181,073	266,375	56,159	50.9	13.4	27.5	40.5	8.5
<b>DISTRICT 33</b>	429	Total:	698,917	193,070	190,442	276,898	461,342	44,505	27.6	27.2	39.6	66.0	6.4
	0.06 %	VAP:	486,729	158,653	128,069	170,087	295,472	32,604	32.6	26.3	34.9	60.7	6.7
Tarrant (39%)			698,917	193,070	190,442	276,898	461,342	44,505	27.6	27.2	39.6	66.0	6.4
<b>DISTRICT 34</b>	33	Total:	698,521	382,198	61,989	231,605	289,430	26,893	54.7	8.9	33.2	41.4	3.8
	0.00 %	VAP:	511,992	304,215	41,096	149,164	188,644	19,133	59.4	8.0	29.1	36.8	3.7
Aransas (100%)			23,158	16,350	397	5,690	6,014	794	70.6	1.7	24.6	26.0	3.4
Austin (100%)			28,417	18,657	2,886	6,641	9,404	356	65.7	10.2	23.4	33.1	1.3
Bastrop (64%)			47,410	28,298	3,709	14,609	18,064	1,048	59.7	7.8	30.8	38.1	2.2
Calhoun (100%)			21,381	9,794	655	9,922	10,484	1,103	45.8	3.1	46.4	49.0	5.2
Colorado (100%)			20,874	12,496	2,909	5,452	8,173	205	59.9	13.9	26.1	39.2	1.0
Fayette (100%)			24,554	18,038	1,762	4,585	6,274	242	73.5	7.2	18.7	25.6	1.0
Gonzales (100%)			19,807	8,836	1,589	9,353	10,767	204	44.6	8.0	47.2	54.4	1.0
Harris (5%)			197,353	110,229	22,057	51,697	72,456	14,668	55.9	11.2	26.2	36.7	7.4
Jackson (100%)			14,075	8,855	1,072	4,079	5,063	157	62.9	7.6	29.0	36.0	1.1
Lavaca (100%)			19,263	14,674	1,416	3,077	4,398	191	76.2	7.4	16.0	22.8	1.0
Matagorda (100%)			36,702	17,400	4,431	14,074	18,291	1,011	47.4	12.1	38.3	49.8	2.8
Nueces (30%)			102,696	50,948	4,549	42,955	46,919	4,829	49.6	4.4	41.8	45.7	4.7
Victoria (100%)			86,793	41,564	6,123	38,113	43,687	1,542	47.9	7.1	43.9	50.3	1.8
Waller (34%)			14,758	6,378	2,384	5,913	8,193	187	43.2	16.2	40.1	55.5	1.3

District Population Analysis with County Subtotals

**CONGRESSIONAL DISTRICTS - PLAN220**

	Deviation		Total	Anglo	Black	Hisp	B+H	Other	%A	%B	%H	%BH	%O
<b>DISTRICT 34</b>	33	Total:	698,521	382,198	61,989	231,605	289,430	26,893	54.7	8.9	33.2	41.4	3.8
	0.00 %	VAP:	511,992	304,215	41,096	149,164	188,644	19,133	59.4	8.0	29.1	36.8	3.7
Wharton (100%)			41,280	19,681	6,050	15,445	21,243	356	47.7	14.7	37.4	51.5	0.9
<b>DISTRICT 35</b>	51	Total:	698,539	207,278	67,889	416,643	477,287	13,974	29.7	9.7	59.6	68.3	2.0
	0.01 %	VAP:	496,906	167,230	46,247	275,839	319,087	10,589	33.7	9.3	55.5	64.2	2.1
Atascosa (100%)			44,911	16,295	480	27,785	28,090	526	36.3	1.1	61.9	62.5	1.2
Bexar (24%)			416,436	79,085	50,509	284,843	330,158	7,193	19.0	12.1	68.4	79.3	1.7
Caldwell (100%)			38,066	16,841	2,860	17,922	20,532	693	44.2	7.5	47.1	53.9	1.8
Comal (9%)			10,051	3,696	259	5,994	6,208	147	36.8	2.6	59.6	61.8	1.5
Guadalupe (77%)			101,094	52,707	8,453	37,481	45,150	3,237	52.1	8.4	37.1	44.7	3.2
Hays (56%)			87,981	38,654	5,328	42,618	47,149	2,178	43.9	6.1	48.4	53.6	2.5
<b>DISTRICT 36</b>	-22	Total:	698,466	434,202	72,689	163,650	233,728	30,536	62.2	10.4	23.4	33.5	4.4
	0.00 %	VAP:	516,820	339,947	51,178	104,359	154,301	22,572	65.8	9.9	20.2	29.9	4.4
Chambers (100%)			35,096	24,767	3,092	6,635	9,609	720	70.6	8.8	18.9	27.4	2.1
Hardin (100%)			54,635	48,088	3,367	2,384	5,723	824	88.0	6.2	4.4	10.5	1.5
Harris (8%)			333,921	153,030	33,114	126,397	157,475	23,416	45.8	9.9	37.9	47.2	7.0
Jasper (100%)			35,710	26,939	6,225	2,017	8,188	583	75.4	17.4	5.6	22.9	1.6
Liberty (100%)			75,643	52,321	8,656	13,602	22,073	1,249	69.2	11.4	18.0	29.2	1.7
Newton (100%)			14,445	10,825	2,988	403	3,379	241	74.9	20.7	2.8	23.4	1.7
Orange (100%)			81,837	67,895	7,298	4,766	11,991	1,951	83.0	8.9	5.8	14.7	2.4
Polk (100%)			45,413	32,830	5,448	5,959	11,321	1,262	72.3	12.0	13.1	24.9	2.8
Tyler (100%)			21,766	17,507	2,501	1,487	3,969	290	80.4	11.5	6.8	18.2	1.3

**Population and Voter Data**  
**with Voter Registration Comparison**  
**CONGRESSIONAL DISTRICTS - PLAN220**

District	Deviation	Population							Total Voter Registration			Non-Suspense Voter Registration				
		Total	%A	%B	%H	%BH	%O	General Election	Turnout	Total	SSVR	TO/VR	Total	SSVR	TO/VR	
1	258 0.04%	Total:	698,746	64.3	18.6	15.5	33.7	1.9	2010	164,457	404,714	4.4 %	40.6 %	351,521	4.4 %	46.8 %
		VAP:	523,261	68.2	17.8	12.3	29.9	1.9	2008	259,804	424,601	4.2 %	61.2 %	362,549	4.2 %	71.7 %
2	-122 -0.02%	Total:	698,366	51.0	14.8	27.3	41.4	7.6	2010	169,272	369,612	12.6 %	45.8 %	323,953	12.6 %	52.3 %
		VAP:	506,800	55.1	13.5	24.1	37.2	7.6	2008	242,259	371,724	11.7 %	65.2 %	325,666	12.4 %	74.4 %
3	-50 -0.01%	Total:	698,438	62.2	9.4	14.5	23.6	14.2	2010	140,822	381,381	5.9 %	36.9 %	331,196	5.7 %	42.5 %
		VAP:	499,366	65.1	8.7	12.8	21.3	13.6	2008	267,508	381,233	5.9 %	70.2 %	329,210	5.8 %	81.3 %
4	453 0.06%	Total:	698,941	73.8	11.5	12.2	23.5	2.7	2010	162,672	413,981	3.8 %	39.3 %	360,537	3.7 %	45.1 %
		VAP:	522,031	77.1	10.7	9.8	20.3	2.6	2008	260,969	425,891	3.6 %	61.3 %	368,325	3.5 %	70.9 %
5	-30 0.00%	Total:	698,458	58.3	14.4	24.5	38.5	3.2	2010	137,665	361,909	8.0 %	38.0 %	313,685	8.0 %	43.9 %
		VAP:	513,950	63.3	13.5	20.4	33.6	3.2	2008	226,962	374,662	7.8 %	60.6 %	323,994	7.8 %	70.1 %
6	-270 -0.04%	Total:	698,218	38.9	14.3	44.0	57.7	3.4	2010	116,713	330,824	20.4 %	35.3 %	290,109	20.9 %	40.2 %
		VAP:	486,757	44.1	13.7	39.1	52.4	3.5	2008	206,452	342,111	20.4 %	60.3 %	298,630	20.5 %	69.1 %
7	99 0.01%	Total:	698,587	52.1	11.6	25.7	36.7	11.2	2010	183,815	382,973	10.9 %	48.0 %	329,256	10.6 %	55.8 %
		VAP:	530,427	55.8	10.6	22.9	33.1	11.2	2008	261,524	386,695	10.0 %	67.6 %	334,987	10.5 %	78.1 %
8	-208 -0.03%	Total:	698,280	69.4	8.9	19.0	27.6	3.0	2010	173,221	380,345	6.7 %	45.5 %	329,827	6.7 %	52.5 %
		VAP:	520,167	72.5	8.8	16.1	24.7	2.8	2008	238,208	379,536	6.6 %	62.8 %	331,865	6.6 %	71.8 %
9	131 0.02%	Total:	698,619	10.3	37.4	41.5	77.7	12.0	2010	103,109	294,119	15.5 %	35.1 %	245,248	16.0 %	42.0 %
		VAP:	499,679	12.5	37.0	38.0	74.1	13.5	2008	170,968	302,707	14.5 %	56.5 %	259,131	15.7 %	66.0 %
10	-104 -0.01%	Total:	698,384	60.8	10.4	21.5	31.3	7.9	2010	173,349	414,586	10.3 %	41.8 %	349,472	10.0 %	49.6 %
		VAP:	511,250	64.4	9.7	18.6	28.0	7.6	2008	273,758	413,420	10.3 %	66.2 %	358,178	10.2 %	76.4 %
11	-73 -0.01%	Total:	698,415	60.8	4.3	33.4	37.3	1.9	2010	151,973	392,656	19.9 %	38.7 %	340,349	19.7 %	44.7 %
		VAP:	521,941	65.5	3.9	28.9	32.6	1.9	2008	240,827	406,784	19.7 %	59.2 %	354,181	19.5 %	68.0 %
12	135 0.02%	Total:	698,623	67.4	8.3	20.1	28.0	4.7	2010	152,711	388,551	8.7 %	39.3 %	330,866	8.5 %	46.2 %
		VAP:	520,787	71.6	7.3	16.7	23.8	4.6	2008	258,574	393,035	8.6 %	65.8 %	338,961	8.5 %	76.3 %
13	78 0.01%	Total:	698,566	67.0	6.1	24.1	29.8	3.2	2010	146,911	401,505	11.7 %	36.6 %	342,202	11.4 %	42.9 %
		VAP:	518,960	71.4	5.6	20.1	25.5	3.1	2008	247,576	418,340	11.5 %	59.2 %	357,319	11.0 %	69.3 %
14	-105 -0.02%	Total:	698,383	53.7	20.8	22.2	42.5	3.8	2010	164,593	413,320	11.5 %	39.8 %	351,414	11.5 %	46.8 %
		VAP:	523,211	57.3	19.8	19.3	38.9	3.8	2008	245,834	430,163	11.2 %	57.1 %	366,624	11.2 %	67.1 %
15	-57 -0.01%	Total:	698,431	13.6	1.4	84.2	85.2	1.2	2010	84,816	313,525	72.4 %	27.1 %	273,371	73.4 %	31.0 %
		VAP:	471,368	16.7	1.5	80.8	82.0	1.3	2008	147,801	327,447	72.2 %	45.1 %	283,101	73.1 %	52.2 %
16	2 0.00%	Total:	698,490	12.6	3.3	83.2	85.7	1.7	2010	77,478	337,013	69.7 %	23.0 %	317,225	70.2 %	24.4 %
		VAP:	491,569	14.7	3.1	80.9	83.5	1.8	2008	164,245	345,721	70.2 %	47.5 %	304,890	71.5 %	53.9 %
17	-130 -0.02%	Total:	698,358	64.2	11.4	21.5	32.5	3.3	2010	155,087	370,571	9.9 %	41.9 %	313,913	9.7 %	49.4 %
		VAP:	529,634	68.3	10.3	18.1	28.2	3.5	2008	232,237	386,279	9.8 %	60.1 %	326,255	9.6 %	71.2 %
18	-130 -0.02%	Total:	698,358	16.0	38.0	42.9	79.9	4.1	2010	121,326	338,673	17.7 %	35.8 %	287,613	18.0 %	42.2 %
		VAP:	508,180	19.5	38.3	38.4	76.0	4.5	2008	191,039	344,877	16.7 %	55.4 %	296,481	18.0 %	64.4 %
19	-322 -0.05%	Total:	698,166	57.2	6.9	34.1	40.5	2.4	2010	138,665	384,663	23.3 %	36.0 %	330,290	23.1 %	42.0 %
		VAP:	522,173	61.9	6.3	29.7	35.6	2.5	2008	238,862	408,413	23.2 %	58.5 %	343,136	22.7 %	69.6 %
20	216 0.03%	Total:	698,704	23.4	7.8	66.7	73.4	3.1	2010	106,606	354,286	52.6 %	30.1 %	288,203	53.4 %	37.0 %
		VAP:	519,609	27.3	7.2	62.8	69.4	3.3	2008	193,679	376,292	53.2 %	51.5 %	308,476	54.1 %	62.8 %

Texas Legislative Council reports prior to 2008 generally do not include results for third-party, independent, or write-in candidates. Beginning in 2008, results for all third-party and independent candidates are included, and the results for write-in candidates are summed and included as "write-in". Complete official results for all years are maintained by the office of the secretary of state.  
 SSVR = Spanish surname voter registration

**Population and Voter Data**  
**with Voter Registration Comparison**  
**CONGRESSIONAL DISTRICTS - PLAN220**

District	Deviation	Population							Total Voter Registration			Non-Suspense Voter Registration				
		Total	%A	%B	%H	%BH	%O	General Election	Turnout	Total	SSVR	TO/VR	Total	SSVR	TO/VR	
21	38 0.01%	Total:	698,526	68.4	3.3	24.2	27.1	4.5	2010	225,086	464,685	13.8 %	48.4 %	403,745	13.4 %	55.7 %
		VAP:	532,254	71.6	3.0	21.4	24.1	4.2	2008	320,705	459,652	13.7 %	69.8 %	403,059	13.4 %	79.6 %
22	-233 -0.03%	Total:	698,255	44.4	15.9	22.9	38.2	17.5	2010	168,112	370,416	13.6 %	45.4 %	324,179	13.5 %	51.9 %
		VAP:	494,485	47.3	15.0	20.7	35.4	17.3	2008	241,859	359,164	13.7 %	67.3 %	323,206	13.6 %	74.8 %
23	-261 -0.04%	Total:	698,227	26.5	5.2	66.4	70.8	2.7	2010	121,994	372,386	52.2 %	32.8 %	326,030	53.1 %	37.4 %
		VAP:	493,298	30.1	4.9	62.6	67.0	2.9	2008	204,060	374,787	52.2 %	54.4 %	324,339	53.0 %	62.9 %
24	200 0.03%	Total:	698,688	56.6	9.7	21.9	31.2	12.2	2010	147,566	383,884	8.6 %	38.4 %	315,566	8.2 %	46.8 %
		VAP:	522,909	60.4	9.0	19.0	27.8	11.9	2008	265,517	401,060	8.7 %	66.2 %	335,301	8.4 %	79.2 %
25	-341 -0.05%	Total:	698,147	46.3	9.3	39.8	48.3	5.4	2010	154,443	403,105	18.4 %	38.3 %	321,441	18.4 %	48.0 %
		VAP:	536,212	51.4	8.7	34.6	42.8	5.8	2008	258,949	409,298	18.8 %	63.3 %	345,931	18.6 %	74.9 %
26	29 0.00%	Total:	698,517	68.0	8.0	17.3	25.0	7.1	2010	138,312	381,848	7.5 %	36.2 %	320,408	7.3 %	43.2 %
		VAP:	496,192	71.0	7.4	15.0	22.2	6.8	2008	255,531	378,682	7.5 %	67.5 %	327,232	7.5 %	78.1 %
27	-130 -0.02%	Total:	698,358	16.3	2.2	80.6	82.4	1.3	2010	90,513	335,059	67.8 %	27.0 %	290,539	68.9 %	31.2 %
		VAP:	486,094	19.6	2.2	77.2	79.0	1.4	2008	159,912	342,888	68.2 %	46.6 %	304,417	69.3 %	52.5 %
28	57 0.01%	Total:	698,545	14.7	1.3	83.4	84.4	0.9	2010	89,372	314,024	70.9 %	28.5 %	278,617	71.1 %	32.1 %
		VAP:	468,400	17.6	1.4	80.2	81.4	1.0	2008	146,547	312,242	71.5 %	46.9 %	280,299	72.0 %	52.3 %
29	-35 -0.01%	Total:	698,453	12.4	11.1	75.7	86.0	1.7	2010	70,274	245,150	50.8 %	28.7 %	214,239	52.1 %	32.8 %
		VAP:	470,594	15.5	11.2	72.0	82.6	1.9	2008	112,560	252,013	48.6 %	44.7 %	218,544	52.2 %	51.5 %
30	218 0.03%	Total:	698,706	16.9	42.8	39.2	81.2	1.9	2010	115,254	340,693	13.4 %	33.8 %	289,312	13.9 %	39.8 %
		VAP:	502,413	21.3	42.8	34.2	76.5	2.2	2008	209,230	358,356	13.3 %	58.4 %	305,540	13.5 %	68.5 %
31	-50 -0.01%	Total:	698,438	58.5	15.7	22.2	36.8	4.7	2010	136,154	370,215	11.4 %	36.8 %	301,776	11.1 %	45.1 %
		VAP:	503,220	63.0	14.0	19.1	32.4	4.6	2008	227,156	375,776	11.6 %	60.4 %	315,647	11.4 %	72.0 %
32	239 0.03%	Total:	698,727	51.6	13.4	26.9	39.8	8.5	2010	160,258	378,857	8.7 %	42.3 %	325,077	8.6 %	49.3 %
		VAP:	520,099	56.3	12.3	23.0	35.0	8.7	2008	266,205	398,906	8.6 %	66.7 %	342,245	8.5 %	77.8 %
33	429 0.06%	Total:	698,917	27.6	27.2	39.6	66.0	6.4	2010	101,821	311,793	17.0 %	32.7 %	253,567	17.3 %	40.2 %
		VAP:	486,729	32.6	26.3	34.9	60.7	6.7	2008	200,280	329,671	16.8 %	60.8 %	276,320	17.0 %	72.5 %
34	33 0.00%	Total:	698,521	54.7	8.9	33.2	41.4	3.8	2010	173,461	402,410	20.0 %	43.1 %	350,211	19.5 %	49.5 %
		VAP:	511,992	59.4	8.0	29.1	36.8	3.7	2008	246,383	400,128	19.9 %	61.6 %	352,912	19.5 %	69.8 %
35	51 0.01%	Total:	698,539	29.7	9.7	59.6	68.3	2.0	2010	108,494	358,194	44.2 %	30.3 %	299,401	45.1 %	36.2 %
		VAP:	496,906	33.7	9.3	55.5	64.2	2.1	2008	187,187	366,031	44.7 %	51.1 %	308,259	45.3 %	60.7 %
36	-22 0.00%	Total:	698,466	62.2	10.4	23.4	33.5	4.4	2010	161,189	400,830	10.3 %	40.2 %	350,164	10.2 %	46.0 %
		VAP:	516,820	65.8	9.9	20.2	29.9	4.4	2008	237,191	415,156	9.6 %	57.1 %	359,526	9.9 %	66.0 %

Texas Legislative Council reports prior to 2008 generally do not include results for third-party, independent, or write-in candidates. Beginning in 2008, results for all third-party and independent candidates are included, and the results for write-in candidates are summed and included as "write-in". Complete official results for all years are maintained by the office of the secretary of state.  
 SSVR = Spanish surname voter registration

**CONGRESSIONAL DISTRICTS - PLANC220**

<b>District</b>	<b>Incumbents</b>
1	Gohmert - R
2	Poe - R
3	Johnson, S. - R
4	Hall - R
5	Hensarling - R
6	Barton - R
7	Culberson - R
8	Brady - R
9	Green, A. - D
10	McCaul - R
11	Conaway - R
12	Granger - R
13	Thornberry - R
14	Paul - R
15	Hinojosa - D
16	Reyes - D
17	Flores - R
18	Jackson Lee - D
19	Neugebauer - R
20	Gonzalez - D
21	Smith - R
22	Olson - R
23	Canseco - R
24	Marchant - R
25	Doggett - D
26	Burgess - R
27	N/A
28	Cuellar - D
29	Green, G. - D
30	Johnson, E.B. - D
31	Carter - R
32	Sessions - R
33	N/A
34	Farenthold - R
35	N/A
36	N/A

\* Incumbents paired.