IN THE UNITED STATES DISTRICT COURT
FOR THE MIDDLE DISTRICT OF NORTH CAROLINA
NO. 1:15-cv-00399

SANDRA LITTLE COVINGTON, *et al.*, Plaintiffs, v. THE STATE OF NORTH CAROLINA, *et al.*, Defendants.	**PLAINTIFFS' REPLY MEMORANDUM IN SUPPORT OF MOTION FOR PRELIMINARY INJUNCTION**

Plaintiffs respectfully submit this Reply Memorandum in Support of their Motion for Preliminary Injunction.

I. Contrary to Defendants' Representations, Ample Authority Supports the Issuance of the Requested Injunction

Defendants are incorrect in asserting there is no precedent for the type of relief sought by Plaintiffs. Defs.' Opp. to Mtn. for Prelim. Injnctn. (ECF No. 33) (hereinafter "Opp.") at 32-34. There is ample precedent for the relief requested.[1] Before trial in *Perez v. Perry*, 132 S. Ct. 934 (2012) (per curiam), a case that included racial gerrymandering claims, the Supreme Court ordered a district court in Texas to use the preliminary-injunction standard for assessing the likelihood of compliance with Section 5

[1] Federal courts have issued preliminary injunctions enjoining county redistricting plans in a number of cases. *See, e.g.*, *Chatman v. Spillers*, 44 F.3d 923, 925 (11th Cir. 1995) (ordering special elections); *United States v. Dallas Cnty. Comm'n*, 791 F.32 831, 832-33 (11th Cir. 1986) (enjoining elections until further order from the district court); *Watson v. Comm'rs Court of Harrison Cnty.*, 616 F.2d 105, 107 (5th Cir. 1980) (enjoining elections and ordering a new apportionment plan); *Dillard v. Crenshaw County*, 640 F. Supp. 1347, 1363 (M.D. Ala. 1986) (ordering early trial and for each county to submit a time schedule for developing a new election plan); *Johnson v. Halifax County*, 594 F. Supp. 161, 171 (E.D.N.C. 1984) (enjoining elections); *Taylor v. Haywood County*, 544 F. Supp. 1122, 1135 (W.D. Tenn. 1982) (enjoining election pending hearing on the merits).

when the preclearance process had not been completed in time for the 2012 elections. The district court did so, enjoining parts of the legislatively-enacted plan where it deemed that the state was likely to fail in efforts to obtain preclearance and remedying those defects in its interim plan. *Id.* at 942. After hearing "extensive testimony concerning the need to have the primaries as soon as possible," the court altered deadlines for federal, state, and local elections to allow time for implementation of the interim map. *Perez v. Texas*, 891 F. Supp. 2d 808, 810, 812 (W.D. Tex. 2012).

Similarly, in an equal-protection challenge to Georgia's legislative districts, the district court enjoined use of a legislative redistricting plan after independently evaluating each challenged district on a district-by-district basis and finding that the plaintiffs were likely to succeed on the merits, noting that "the record [wa]s replete with direct and circumstantial evidence that race was the predominant motivating factor" in drawing the challenged districts. *Johnson v. Miller*, 929 F. Supp. 1529, 1544, 1545-58 (S.D. Ga. 1996). In finding that the balance of equities tipped in the plaintiffs' favor in enjoining the plan, the district court noted that "[n]o department of the government or citizen has a legitimate interest in continuing in effect a violation of another citizen's constitutional rights." *Id.* at 1560. The court further found that enjoining the plan was in the public interest because "[t]he public has a strong interest in having elections conducted according to constitutionally drawn districts, instead of pursuant to racially gerrymandered lines that violate the constitutional rights of all citizens within those districts." *Id.* at 1560-61.

Entering a preliminary injunction now to prevent the use of districts likely to be found unconstitutional is also strongly in the public interest because it is less disruptive than the alternative course of action of remedying the constitutional violation after the fact by ordering special elections. Federal courts have the power to invalidate elections held under constitutionally infirm conditions. *Hadnott v. Amos*, 394 U.S. 358, 367, (1969); *see also Bell v. Southwell*, 376 F.2d 659, 662-65 (5th Cir. 1967) (where racial discrimination has affected the conduct of an election, it is the "established power of a Federal Court to extinguish its effects even to the point of setting aside the election"). Indeed, "the power to order special elections should be exercised whenever there is a possibility that the illegal voting practice affected the election's outcome," and federal courts have often done so. *Ketchum v. City Council of Chicago*, 630 F. Supp. 551, 565 (N.D. Ill. 1985) (citing *Smith v. Cherry*, 489 F.2d 1098, 1103 (7th Cir. 1973), *cert. denied*, 417 U.S. 910 (1974)). Where "voters are represented by unconstitutionally elected officials . . . [courts have] had no difficulty in determining that the terms of the officials elected" should be shortened and special elections held. *Tucker v. Burford*, 603 F. Supp. 276, 279 (N.D. Miss.1985) (redistricting case). It is in the public interest to enjoin the use of an unconstitutional redistricting plan where plaintiffs demonstrate likelihood of success on the merits rather than subsequently order special elections.

II. ***ALBC* Establishes Plaintiffs' Likelihood of Success on the Merits**

In *Ala. Legis. Black Caucus v. Alabama*, ___ U.S. ___, 135 S. Ct. 1257 (2015) (*ALBC*), the United States Supreme Court held:

> Section 5 does not require maintaining the same population percentages in majority-minority districts as in the prior plan. Rather, §5 is satisfied if minority voters retain the ability to elect their preferred candidates.

Id., 135 S. Ct. at 1273.

Defendants, however, argue that this case does not involve "the same type of 'mechanical' racial formula rejected by the Supreme Court in [*ALBC*]." Opp. 48-49. According to Defendants:

> [In *ALBC*], the Supreme Court found that the Alabama legislature's interpretation of Section 5 was wrong. In contrast, the North Carolina leaders followed a decision by the Supreme Court [*Bartlett v. Strickland*, 556 U.S. 1 (2009)] on the percentage of minority voting age population that must be included in a district designed to protect a state from liability under Section 2.

Opp. 48-49. In other words, Defendants essentially argue that Alabama used an *improper* racial formula to maintain or reduce the black-voting age population in VRA districts (for the purported goal of avoiding liability for retrogression under Section 5), whereas North Carolina used a *proper* formula to increase the black-voting age population in North Carolina (for the purported goal of ensuring preclearance under Section 5 and insulating themselves against liability Section 2 liability).[2]

[2] Defendants devote almost no discussion to defending the 2011 senate and house maps on the basis of Section 5. In any event, Defendants' enacted maps bear no relation to the requirements of Section 5, as interpreted in *Alabama*. Section 5 requires avoiding "diminution of a minority's groups proportionate strength" but does not require increasing the proportionate strength of a minority group, as the Defendants set out to do and did.

But just as the Alabama legislature mistakenly believed that Section 5 required it to "maintain, where feasible, the existing number of majority-black districts and not substantially reduce the relative percentage of black voters in those districts," *ALBC*, 135 S. Ct. at 1272, Defendants likewise mistakenly assert that Section 5 and Section 2 required them to draw, where feasible, a proportionate number of majority-black districts, and to increase the BVAP of those districts to over 50%, even where none had existed before. The United States Supreme Court essentially rejected both contentions in *ALBC*, holding that "courts should not mechanically rely upon numerical percentages but should take account of all significant circumstances," and that even a reduction in the black voting age population would not necessarily constitute forbidden retrogression under Section 5. *Id*. at 1273.

The Court focused upon Alabama Senate District 26, stating as follows:

> The legislators in charge of creating the redistricting plan believed, and told their technical adviser, that a primary redistricting goal was to maintain existing racial percentages in each majority-minority district, insofar as feasible. *There is considerable evidence that this goal had a direct and significant impact on the drawing of at least some of District 26's boundaries*. Of the 15,785 individuals that the new redistricting laws added to the population of District 26, just 36 were white—a remarkable feat given the local demographics. Transgressing their own redistricting guidelines, the drafters split seven precincts between the majority-black District 26 and the majority-white District 25, with the population in those precincts clearly divided on racial lines. And the District Court conceded that race "was a factor in the drawing of District 26," and that the legislature "preserved" "the percentage of the population that was black."

Id. at 1271 (emphasis added and internal citations omitted).

As in *ALBC*, there is "considerable evidence" that Defendants' race-based goals "had a direct and significant impact on the drawing" of the challenged districts. One illustrative example of why *ALBC* controls here is Senate District 20. It was underpopulated by 9,086 as of the 2010 Census. During the 2011 redistricting, Defendants added 15,008 African-American citizens to the district and removed 3,576 white citizens. *Compare* PI Mot. Ex. T *with* Ex. J. Thirty-five split precincts were used to form the boundary between SD 20 and SD 22 in Durham.[3] Of the black voting age citizens residing in those split precincts, 63.8% were assigned to SD 20. *Id*. Such racial sorting was the only way by which Defendants were able to increase the BVAP in SD 20 from 44.64% to 51.04%. The following map shows the highly irregular shape of the district line in Durham County and the racial data available to the map-drawer, Dr. Thomas Hofeller, as he was drawing that district line. That data allowed him to precisely place that line on the basis of race. (In the map below, the red line is the district line, and the green shading represents the BVAP% of each census block, with a legend in the bottom right-hand corner of the map.)

[3] N.C.G.A. Report Entitled "Voting Age Population by Race and Ethnicity, Rucho Senate 2" (copy attached as PI Exhibit W).

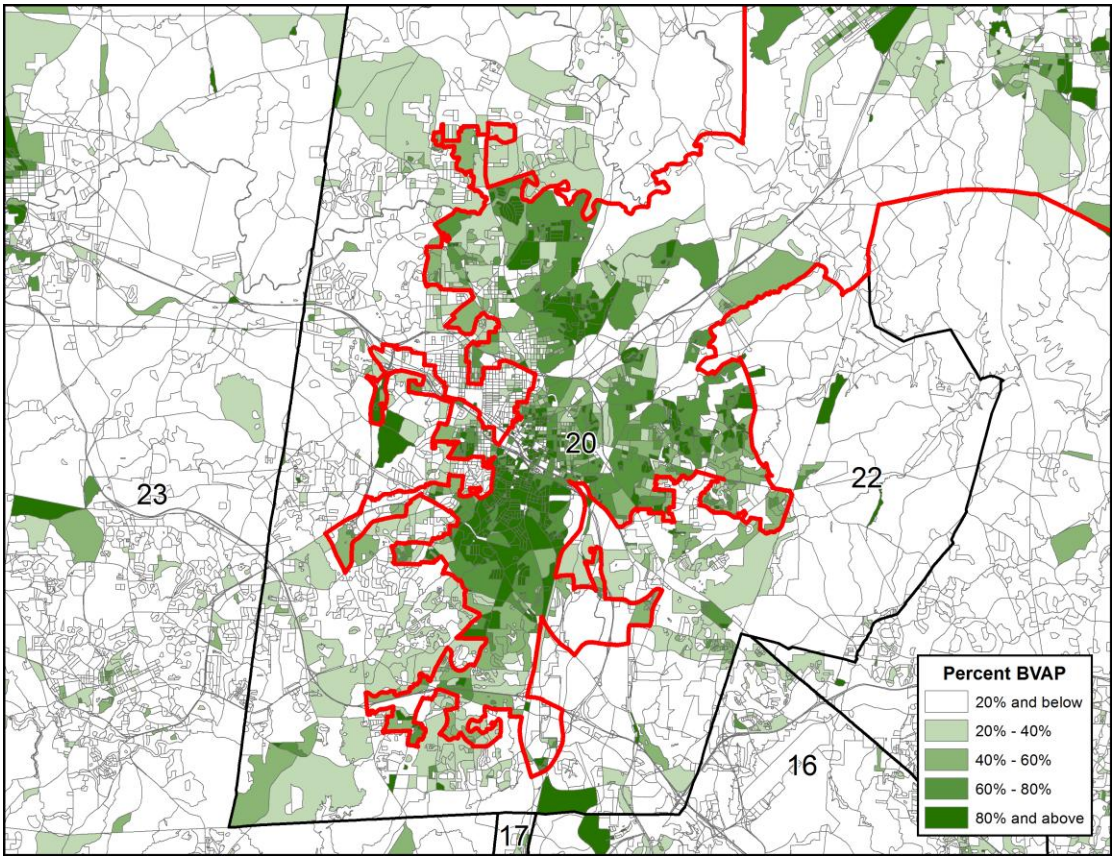

Copies of racial-density maps for all of the challenged districts are attached as Appendix 1. Examination of those maps establishes that race did predominate in the drawing of the challenged districts.

III. <u>Defendants' Racial Quotas Were Inflexible</u>

Defendants claim that the mechanical racial targets they employed were flexible rather than mechanical. Opp. at 23. Defendants' contention is belied by the 2011 redistricting process and by Senator Rucho and Representative Lewis' own contemporaneous words. In 2011, before even drawing districts, the mapdrawer, Dr. Hofeller, started with a quota—obtaining a proportional number of majority black districts without regard to whether conditions necessitated that extreme action. PI Mot.

Ex. E. It is undisputed that Dr. Hofeller began on this path well before any expert analysis on racially polarized voting was available. PI Mot. Ex. C, Lewis Dep. 121:15-124:2; Ex. A, Hofeller Dep. 78:1-10.

Furthermore, in their June 22, 2011 Public Statement, Defendants stated they would consider alternative plans, "provided the total districts proposed provide black voters with a substantially proportional state-wide opportunity to elect candidates of their choice" and that VRA districts "be drawn at a level that constitutes a true majority of black voting age population." PI Mot. Ex. M at 7. In other words, they would only consider alternative plans that subscribed to the two "mechanical racial targets." These racial goals were predetermined, prioritized above all other districting criteria, and could not be compromised.

IV. Defendants Mis-Apply *Bartlett v. Strickland*

Defendants drew each of the challenged districts based on their view that after *Bartlett v. Strickland*, any district drawn to comply with the VRA had to be drawn so that >50% of the voting age population assigned to the district was African American. That view is twice rejected in the *Bartlett* decision itself.

The Court first expressly cautioned the states: "**Our holding … should not be interpreted to entrench majority-minority districts by statutory command, for that, too, could pose constitutional concerns**." 556 U.S. at 23-24 (citing *Miller v. Johnson*, 515 U.S. 900 (1995) and *Shaw v. Reno*, 509 U.S. 630 (1993) (*Shaw I*) (emphasis added)). In fact, that is precisely what Defendants did—they purported to rely upon the Voting

Rights Act to "entrench majority-minority districts by statutory command" and create new ones for the first time.

The Court further warned that:

> Majority-minority districts are only required if all three *Gingles* factors are met and if § 2 applies based on a totality of the circumstances. **In areas with substantial crossover voting it is unlikely that the plaintiffs would be able to establish the third *Gingles* precondition--bloc voting by majority voters. In those areas majority-minority districts would not be required in the first place**; and in the exercise of lawful discretion States could draw crossover districts as they deemed appropriate.

Bartlett, 556 U.S. at 24 (emphasis added) (internal citations omitted). Again, that in fact is precisely what Defendants did—they mechanically converted districts with less than 50% BVAP (in which black candidates were winning by large margins) to districts with greater than 50% BVAP.

V. <u>Defendants Mis-Apply *Johnson v. DeGrandy*</u>

Defendants also drew the challenged districts based on their argument that creating majority black districts in numbers proportional to the State's black population would ensure Section 5 preclearance and inoculate the State against Section 2 liability. This view was based on Defendants' erroneous reliance upon *Johnson v. DeGrandy*, 512 U.S. 997 (1994).

DeGrandy held that "proportionality is not a safe harbor for States." *Id.* at 1026. The Court "reject[ed] the safe harbor rule because of a tendency the State would itself certainly condemn, a tendency to promote and **perpetuate efforts to devise majority-**

minority districts even in circumstances where they may not be necessary to achieve equal political and electoral opportunity." *Id.* at 1019-20 (emphasis added). Yet despite these clear admonitions from the Court, Defendants engaged in that precise mechanical practice.

VI. <u>The Evidence Demonstrates that Race, Not Politics, Predominated</u>

Defendants attempt to retreat from the numerous 2011 public statements offered by the legislative leaders, which plainly described the redistricting process as primarily motivated by the Voting Rights Act. The process is now described as a highly political one, where race was but one small, non-predominant consideration. Opp. at 14. Acceptance of this argument would require this Court to wholly discount the actual, contemporaneous admissions of the mapdrawer and the legislative leaders who directed his work.

For example, in their June 17, 2011 statement (when only the VRA districts had been drawn), Sen. Rucho and Rep. Lewis articulated that they were recommending that each legislative plan "include a sufficient number of majority African American districts to provide North Carolina's African American citizens with a substantially proportional and equal opportunity to elect their candidates of choice." PI Mot. Ex. H, at 5. Defendants' refusal to consider plans with VRA districts that contained <50% BVAP demonstrated explicitly that race was the dominant consideration in the creation of the challenged VRA districts. Indeed, that public statement explained that "increasing the number of majority African American districts will ensure non-retrogressive legislative

plans" and "furthers the State's obligation to comply with Section 2 of the Voting Rights Act." *Id*. at 6. These are racial goals, not political goals. In their June 22, 2011 public statement, Sen. Rucho and Rep. Lewis responded to accusations that the VRA districts were "an attempt to maintain Republican political power" by "correct[ing]" that "erroneous statement[]," telling citizens that the "State has an obligation to comply with the Voting Rights Act." PI Mot. Ex. M. at 1, 3. They stated that "while districts that adjoin majority black district may become more competitive for Republican candidates because of compliance with the VRA, such competitiveness results from compliance with the VRA." *Id.* at 4. That statement is direct evidence that political impacts were only derivative of Defendants' focus on racial considerations. Notably, when Sen. Rucho was asked at his deposition whether Rucho informed Dr. Hofeller that Rucho wanted Republicans to win in the districts, Sen. Rucho responded that he didn't "ever remember saying we want Republicans to win these districts." *See* PI Mot. Ex. B, Rucho Dep. 54:24-25.

To the extent that politics was a factor in the construction of any district, the fact "[t]hat the legislature addressed [partisan] interests does not in any way refute the fact that race was the legislature's predominant consideration" where race was the criterion that could not be compromised. *Shaw II*, 517 U.S. at 907.

VII. The Boundaries of the Challenged Districts Make Manifest that Race Predominated Over WCP Compliance

Defendants attempt to rescue their gerrymandered districts by contending that the Whole Counties Provision ("WCP") of the North Carolina Constitution,[4] rather than race, explains the boundaries of the challenged districts. This argument is contrary to decisions of the North Carolina Supreme Court, Defendants' own words, and the maps they drew.

In a leading case interpreting the WCP, the North Carolina Supreme Court explained that nine criteria must be followed, in order, for purposes of ensuring compliance with both the Voting Rights Act and the WCP. *Stephenson v. Bartlett*, 355 N.C. 354, 383-84 (2002) (*"Stephenson I"*). The first required criterion is that "legislative districts required by the VRA shall be formed" before non-VRA districts. *Id*. at 383; *Dickson v. Rucho*, 367 N.C. 542, 571 (2014). Maximizing the number of two "county clusters" are only the fifth and sixth criteria. *Id*. at 572.

Aside from the fact that Defendants' argument is inconsistent with *Stephenson I*, it is inconsistent with Defendants' own statements. Senator Rucho and Representative Lewis acknowledged that, as required by *Stephenson I*, VRA districts were drawn before any other districts; moreover, such districts remained largely unchanged from June 17, 2011 (when they were made public) until July 27 and 28, 2011 (when they were enacted). *See* PI Mot. Ex. C, Lewis Dep. 99:10-12; 142:4-7; Ex. B, Rucho Dep. 64:17-69:19. For example, Rep. Lewis testified that "the counties were grouped around in as small a

[4] N.C. Const. art. II, §§ 3(3) and 5(3) (collectively, the "Whole Counties Provision").

number as could be to accommodate the VRAs." *Id.* at 181:4-5. In other words, according to Defendants, county groupings did not affect the VRA districts.

In any event, this state constitutional command did not deter defendants from achieving their race-based goals; it simply made manifest the predominance of race in forming the challenged districts. The extraordinary manipulation of district boundaries required in order for Defendants to reach their race-based goals in light of this "clustering" requirement is perfectly illustrated, for example, by examining the boundaries of SD 21, which was drawn within Cumberland and Hoke counties:

Senate District 21
Benchmark Map (2003)

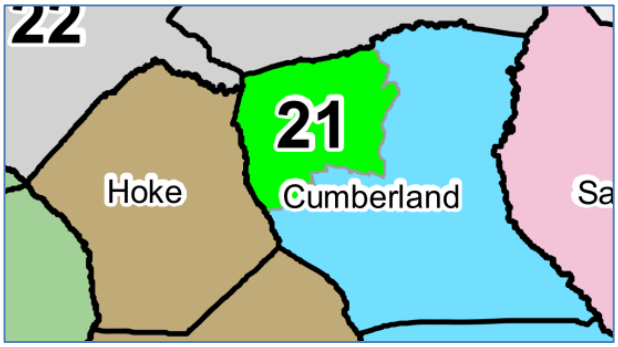

Senate District 21
Enacted Map (2011)

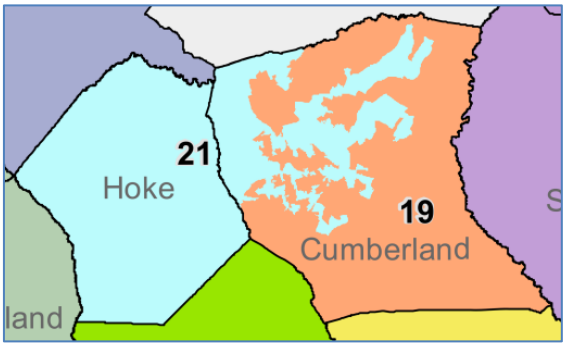

The county grouping did not cause the grotesque shape and appendages in the challenged districts—the incorrect assumption that these districts needed to be drawn at above 50% despite the demonstrated electoral successes of black voters in the districts did.

To the extent Defendants cannot use the county groupings requirement in the WCP to explain their racially-gerrymandered districts within a single county that is kept whole, they attempt to defend their single-county racial gerrymanders on the grounds that

plaintiffs "have not offered any judicially manageable standard that would explain why their proposed alternative districts are compact while the enacted districts are not." Opp. at 43. Were this a valid argument, no racial gerrymandering case would ever be successful. Where the shape of a district is explainable solely on the basis of race, using direct or indirect evidence (e.g., the racial density maps in App. 1), Plaintiffs are not required to proffer any new standard on compactness or an alternative to demonstrate what a compact district would look like.

VIII. ***ALBC* Defeats any Claim that the Districts were narrowly tailored to Comply with Section 5**

Defendants had no reasonable basis to conclude that the challenged districts were compelled by either Section 2 or Section 5 of the Voting Rights Act, particularly when from 1992 to 2010, previous plans had been precleared by the U.S. Department of Justice under Section 5 and had not been challenged by a single lawsuit under Section 2. Black voters had extensive and sustained success in the challenged districts in electing their candidates of choice. Thus, racially polarized voting did not cause the "usual" defeat of the black-preferred candidates in the challenged districts, and Defendants cannot argue that they reasonably acted to avoid Section 2 liability.

Defendants attempt to explain away the election of African-American candidates on the basis of incumbency, but the Fourth Circuit has rejected Defendants' argument. Opp. at 13. In *Lewis v. Alamance County*, plaintiffs brought a challenge under Section 2 to an at-large method of electing county commissioners, in part because the third prong

of *Gingles* was not satisfied and African-American-preferred candidates were not usually defeated. *Lewis*, 99 F.3d 600, 603 (4th Cir. 1996). Plaintiffs in that action wanted the Court to discount the success of an African-American commissioner due to incumbency. *Id*. at 617. The district court rejected that argument, and the Fourth Circuit affirmed, observing that "[t]o reverse as clearly erroneous the district court's decision under these circumstances would be to transform what was at most a narrow or 'special' circumstance envisioned by the Court only in dicta into a categorical rule that all electoral successes of a minority-preferred incumbent are to be discounted." *Id.*

In addition, many of the districts being challenged here have been represented by more than one African-American-preferred representative. For example, S.D. 4, which had <50% BVAP from 2003 to 2011, was represented by African-American Senators Robert L. Holloman in 2006 and Edward Jones in 2008 and 2010. PI Mot. Ex. P, Churchill Dep. Ex. 82, at 4, 11. As another example, in H.D. 33, voters elected by wide margins African-American Representatives Bernard Allen in 2006, Dan Blue in 2008, and Rosa Gill in 2010.[5] Thus, incumbency does not explain the success of African-American preferred candidates. PI Mot. Ex. P, Churchill Dep. Ex. 83 at 12, 31, 51.

[5] The loss of one African-American candidate in 2010, a successful election year for Republican candidates, cannot be grounds for Section 2 liability and cannot be used to justify the drawing of majority-black districts statewide. "Because loss of political power through vote dilution is distinct from the mere inability to win a particular election, a pattern of racial bloc voting that extends over a period of time is more probative of a claim that a district experiences legally significant polarization than are the results of a single election." *Gingles*, 478 U.S. at 57. For example, Defendants point to the loss of African-American candidate Don Davis in Senate District 5 as justification for their plan to draw new majority-black districts across the state. Sen. Davis was defeated in 2010, but he won in 2008, the year he first ran. PI Mot. Ex. P, Churchill Dep. Ex. 82, at 29. Thus, based on the data in front of the General

IX. Defendants Mis-Apply *Cromartie*

Defendants cite *Easley v. Cromartie*, 532 U.S. 234 (2001) (*Cromartie II*) for a checklist of what they argue plaintiffs must demonstrate in order to prove that race predominated in the drawing of a district challenged as a racial gerrymander. Defendants claim that "plaintiffs must also establish: (1) that . . . the legislature could have achieved its legitimate political objectives in alternative ways that are comparably consistent with traditional districting principles; and (2) that those districting alternatives would have brought about significantly greater racial balance." Opp. at 38 (internal quotation marks omitted).

But what plaintiffs in *Cromartie II* needed to prove is different than what Plaintiffs must prove here. First, the Court in *Cromartie II* was clear that those requirements only applied "in a case such as this one." That case was, in fact, one that was in front of the Court for the fourth time, *id.* at 237, and where the legislature had redistricted again in order to cure earlier-identified constitutional defects. *Id*. at 239. The Court noted that with the remedial redistricting process, plaintiffs did not have "the kinds of direct evidence we have found significant in other redistricting cases." *Cromartie II*, 532 U.S. at 254 (citing *Bush v. Vera*, 517 U.S. 952, 959 (1996) (O'Connor, J., principal opinion) (State conceded that one of its goals was to create a majority-minority district); *Miller v. Johnson*, 515 U.S. 900, 907 (1995) (State set out to create majority-minority district);

Assembly, the African-American preferred candidate won in 50% of the general elections. Defendants also cite the loss of African-American candidate Tony Foriest in Senate District 24, but that district is not challenged as a racial gerrymander in this case.

Shaw II, 517 U.S. at 906 (recounting testimony by Cohen that creating a majority-minority district was the "principal reason" for the 1992 version of District 12)).

Another factor that distinguishes *Cromartie II* from the instant case is the splitting of precincts in the formation of the challenged districts. It is undisputed that political data is only collected and produced at the precinct level, *not* the census block level. PI Mot. Ex. R, Hofeller Dep. 217:4-7, 218:4-10. When a mapdrawer splits a precinct, the only reliable information he has is the Census Bureau's total population and racial demographics. The district at issue in *Cromartie II* had very few split precincts—therefore, the mapdrawer could have drawn the district based on accurate political data. This is not the case here, where Dr. Hofeller did not have reliable sub-precinct political data, and it is clear that where he split precincts, he did so to achieve a racial goal of >50% BVAP in the district. PI Mot. Ex. R, Hofeller Dep. 218:4-10.

Thus, in *Cromartie II*, there was a real question of whether race or politics predominated. It was given that setting, and where race and politics were highly correlated, that the Supreme Court directed plaintiffs to produce an alternate plan that achieved the same partisan goals. Given the extensive direct admissions that race predominated in this case, absent in *Cromartie II*, Plaintiffs do not need that further element of evidence on predominance.

X. <u>Plaintiffs Can Use Statewide Data to Prove Racial Gerrymandering</u>

Defendants, citing *ALBC*, also argue that "[s]tatewide criteria cannot be used to prove that a particular district was racially gerrymandered." Opp. at 47. On the contrary,

ALBC actually holds: "Voters, of course, can present statewide evidence in order to prove racial gerrymandering in a particular district. And voters might make the claim that every individual district in a State suffers from racial gerrymandering." 135 S. Ct. at 1265.

XI. The Public Interest, Balance of Equities, and Irreparable Harm to Plaintiffs all Favor the Injunction

Defendants rely on the declaration of a single election administrator to support their contention that delaying the March 15, 2016 primary to another date is not in the public interest. However, this reliance is unavailing because election administrators, by virtue of their duty to ensure that elections are conducted with as little disruption as possible, have a vested interest in maintaining the status quo when faced with the alternative of altering election districts and deadlines. Thus, regardless of when the challenge is brought, no election administrator is likely to say it is in the public interest to enjoin or modify election districts any time other than after decennial census redistricting. However, that has not stopped courts from ordering constitutional flaws to be corrected. More importantly, the North Carolina Supreme Court has weighed the balance of harm differently than Ms. Strach.

Plaintiffs' request for preliminary injunctive relief to ensure that elections for the North Carolina Senate and House are held in constitutionally valid districts is fully consistent with the extraordinary actions taken by the North Carolina Supreme Court in *Stephenson I*, the facts of which were as follows.

On February 20, 2002, after the process for conducting the 2002 legislative elections had begun, a North Carolina trial court declared that the 2001 Senate and House redistricting plans enacted by the General Assembly violated Article II, Sections 3(3) and 5(3) (collectively, the "Whole Counties Provision") of the North Carolina Constitution. *Stephenson I*, 355 N.C. at 358-59, 562 S.E.2d at 382.

On March 7, 2002, the Supreme Court, on its own motion, enjoined the State from using the 2001 redistricting maps to conduct primary elections scheduled for May 7, 2002, even though the candidate filing period for the 2002 elections had already closed and campaigning had begun. *Id.*, 355 N.C. at 360, 562 S.E.2d at 382-83.

On April 30, 2002, the Supreme Court affirmed the trial court's order and allowed the General Assembly two weeks to enact valid districts, subject to the approval of the trial court. *Id.*, 355 N.C. at 385, 562 S.E.2d at 398; *see also Stephenson v. Bartlett*, 357 N.C. 301, 303-04, 582 S.E.2d 247, 248-49 (2003) ("*Stephenson II*").

On May 17, 2002, the General Assembly enacted new plans designed to remedy the flaws identified by the Supreme Court. *Stephenson II*, 357 N.C. at 303-04, 582 S.E.2d at 248-49. Two weeks later, on May 31, 2002, the trial court declared that the General Assembly had again failed to enact valid districts and, as authorized by the Supreme Court, drew its own redistricting plans. *Id*. Those plans were precleared by the United States Department of Justice on July 12, 2002. The primaries under those court-drawn plans were held on September 10, 2002. On July 16, 2003, the Supreme Court affirmed the trial court's acts. *Id.*, 357 N.C. at 314, 582 S.E.2d at 254.

Plaintiffs' rights to have their representatives elected from districts that do not violate their rights under the federal constitution are surely no less compelling than the rights of the plaintiffs in *Stephenson* to elect their representatives from districts that adhere to county lines to the extent possible. The burdens and expenses imposed on election boards and candidates by the Supreme Court's orders in *Stephenson* are significantly greater than the burdens that would be imposed in providing relief to Plaintiffs here.

CONCLUSION

For the foregoing reasons, the Court should grant Plaintiffs' Motion for a Preliminary Injunction.

Respectfully submitted, this the 18th day of November, 2015.

POYNER SPRUILL LLP

/s/ Edwin M. Speas, Jr.
Edwin M. Speas, Jr.
N.C. State Bar No. 4112
espeas@poynerspruill.com
John W. O'Hale
N.C. State Bar No. 35895
johale@poynerspruill.com
Caroline P. Mackie
N.C. State Bar No. 41512
cmackie@poynerspruill.com
P.O. Box 1801 (27602-1801)
301 Fayetteville St., Suite 1900
Raleigh, NC 27601
Telephone: (919) 783-6400
Facsimile: (919) 783-1075

Counsel for Plaintiffs

SOUTHERN COALITION FOR SOCIAL JUSTICE

/s/ Anita S. Earls
Anita S. Earls
N.C. State Bar No. 15597
anita@southerncoalition.org
Allison J. Riggs
State Bar No. 40028
allisonriggs@southerncoalition.org
George E. Eppsteiner
N.C. State Bar No. 42812
George@southerncoalition.org
Southern Coalition for Social Justice
1415 Highway 54, Suite 101
Durham, NC 27707
Telephone: 919-323-3380
Facsimile: 919-323-3942

Counsel for Plaintiffs

TIN FULTON WALKER & OWEN, PLLC

/s/ Adam Stein
Adam Stein (Of Counsel)
N.C. State Bar # 4145
astein@tinfulton.com
Tin Fulton Walker & Owen, PLLC
1526 E. Franklin St., Suite 102
Chapel Hill, NC 27514
Telephone: (919) 240-7089

Counsel for Plaintiffs

CERTIFICATE OF SERVICE

I hereby certify that on this date I served a copy of the foregoing **PLAINTIFFS' REPLY MEMORANDUM IN SUPPORT OF MOTION FOR PRELIMINARY INJUNCTION**, with service to be made by electronic filing with the Clerk of the Court using the CM/ECF System, which will send a Notice of Electronic Filing to all parties with an e-mail address of record, who have appeared and consent to electronic service in this action.

This the 18th day of November, 2015.

/s/ Edwin M. Speas, Jr.
Edwin M. Speas, Jr.

EXHIBIT W

To Plaintiffs'

Preliminary Injunction Motion

(Filed With Plaintiffs' Reply Memo)

Voting Age Population by Race and Ethnicity
Rucho Senate 2

Data Source: 2010 Census

Shading Denotes a Split VTD			Voting Age Population by Race																	Total Population by Ethnicity					
District	County	VTD	Total	White	% White	Black	% Black	NA	% NA	A/PI	% A/PI	Other	% Other	MR	% MR	MR Black	% MR Blac	Total Black	% Total Blac	Hisp	% Hisp	Non Hisp	% Non Hisp	White Non Hisp	White Non Hisp
1	Beaufort	AUROR	1,305	695	53.26%	578	44.29%	4	0.31%	2	0.15%	14	1.07%	12	0.92%	6	0.46%	584	44.75%	30	2.30%	1,275	97.70%	685	52.49%
1	Beaufort	BEADM	1,846	1,645	89.11%	103	5.58%	3	0.16%	4	0.22%	81	4.39%	10	0.54%	6	0.33%	109	5.90%	114	6.18%	1,732	93.82%	1,617	87.59%
1	Beaufort	BELHV	1,833	995	54.28%	775	42.28%	12	0.65%	6	0.33%	28	1.53%	17	0.93%	12	0.65%	787	42.94%	65	3.55%	1,768	96.45%	969	52.86%
1	Beaufort	BLCK	841	552	65.64%	274	32.58%	3	0.36%	2	0.24%	5	0.59%	5	0.59%	0	0.00%	274	32.58%	13	1.55%	828	98.45%	545	64.80%
1	Beaufort	CHOCO	4,524	3,297	72.88%	1,011	22.35%	7	0.15%	18	0.40%	164	3.63%	27	0.60%	12	0.27%	1,023	22.61%	223	4.93%	4,301	95.07%	3,245	71.73%
1	Beaufort	EDWAR	1,190	742	62.35%	430	36.13%	4	0.34%	6	0.50%	2	0.17%	6	0.50%	2	0.17%	432	36.30%	10	0.84%	1,180	99.16%	737	61.93%
1	Beaufort	GILEA	1,897	1,681	88.61%	186	9.80%	2	0.11%	15	0.79%	1	0.05%	12	0.63%	7	0.37%	193	10.17%	15	0.79%	1,882	99.21%	1,670	88.03%
1	Beaufort	HB	912	796	87.28%	87	9.54%	4	0.44%	0	0.00%	19	2.08%	6	0.66%	2	0.22%	89	9.76%	37	4.06%	875	95.94%	783	85.86%
1	Beaufort	NCRK	1,615	1,437	88.98%	162	10.03%	7	0.43%	1	0.06%	1	0.06%	7	0.43%	2	0.12%	164	10.15%	18	1.11%	1,597	98.89%	1,427	88.36%
1	Beaufort	OLDF	1,483	998	67.30%	436	29.40%	1	0.07%	9	0.61%	27	1.82%	12	0.81%	6	0.40%	442	29.80%	43	2.90%	1,440	97.10%	989	66.69%
1	Beaufort	PANTE	1,392	855	61.42%	469	33.69%	17	1.22%	0	0.00%	44	3.16%	7	0.50%	5	0.36%	474	34.05%	111	7.97%	1,281	92.03%	812	58.33%
1	Beaufort	PINET	957	870	90.91%	60	6.27%	3	0.31%	4	0.42%	13	1.36%	7	0.73%	4	0.42%	64	6.69%	33	3.45%	924	96.55%	854	89.24%
1	Beaufort	PSJW3	1,507	500	33.18%	922	61.18%	1	0.07%	17	1.13%	46	3.05%	21	1.39%	14	0.93%	936	62.11%	80	5.31%	1,427	94.69%	475	31.52%
1	Beaufort	RVRD	2,478	1,676	67.64%	484	19.53%	19	0.77%	4	0.16%	272	10.98%	23	0.93%	2	0.08%	486	19.61%	385	15.54%	2,093	84.46%	1,602	64.65%
1	Beaufort	SURBA	1,872	1,750	93.48%	80	4.27%	3	0.16%	3	0.16%	12	0.64%	24	1.28%	1	0.05%	81	4.33%	23	1.23%	1,849	98.77%	1,742	93.06%
1	Beaufort	TCRK	2,650	2,088	78.79%	401	15.13%	15	0.57%	19	0.72%	101	3.81%	26	0.98%	10	0.38%	411	15.51%	139	5.25%	2,511	94.75%	2,059	77.70%
1	Beaufort	WASH1	1,690	854	50.53%	758	44.85%	5	0.30%	7	0.41%	48	2.84%	18	1.07%	10	0.59%	768	45.44%	90	5.33%	1,600	94.67%	819	48.46%
1	Beaufort	WASH2	1,737	812	46.75%	862	49.63%	4	0.23%	15	0.86%	25	1.44%	19	1.09%	9	0.52%	871	50.14%	55	3.17%	1,682	96.83%	796	45.83%
1	Beaufort	WASH4	2,571	1,777	69.12%	627	24.39%	3	0.12%	6	0.23%	136	5.29%	22	0.86%	11	0.43%	638	24.82%	186	7.23%	2,385	92.77%	1,735	67.48%
1	Beaufort	WASHP	1,316	938	71.28%	264	20.06%	7	0.53%	7	0.53%	98	7.45%	2	0.15%	2	0.15%	266	20.21%	139	10.56%	1,177	89.44%	914	69.45%
1	Beaufort	WDPD	1,616	1,456	90.10%	120	7.43%	13	0.80%	3	0.19%	17	1.05%	7	0.43%	3	0.19%	123	7.61%	46	2.85%	1,570	97.15%	1,436	88.86%
1	Camden	CH	2,816	2,331	82.78%	416	14.77%	5	0.18%	28	0.99%	4	0.14%	32	1.14%	11	0.39%	427	15.16%	34	1.21%	2,782	98.79%	2,309	82.00%
1	Camden	SH	1,919	1,658	86.40%	165	8.60%	9	0.47%	54	2.81%	20	1.04%	13	0.68%	3	0.16%	168	8.75%	37	1.93%	1,882	98.07%	1,644	85.67%
1	Camden	SM	2,688	2,157	80.25%	433	16.11%	11	0.41%	29	1.08%	20	0.74%	38	1.41%	9	0.33%	442	16.44%	54	2.01%	2,634	97.99%	2,134	79.39%
1	Currituck	CB	85	85	100.00%	0	0.00%	0	0.00%	0	0.00%	0	0.00%	0	0.00%	0	0.00%	0	0.00%	0	0.00%	85	100.00%	85	100.00%
1	Currituck	CH	3,424	3,214	93.87%	107	3.13%	16	0.47%	21	0.61%	22	0.64%	44	1.29%	4	0.12%	111	3.24%	80	2.34%	3,344	97.66%	3,165	92.44%
1	Currituck	CI	245	239	97.55%	1	0.41%	3	1.22%	0	0.00%	0	0.00%	2	0.82%	0	0.00%	1	0.41%	2	0.82%	243	99.18%	238	97.14%
1	Currituck	CJ	977	799	81.78%	137	14.02%	5	0.51%	6	0.61%	17	1.74%	13	1.33%	6	0.61%	143	14.64%	37	3.79%	940	96.21%	783	80.14%
1	Currituck	GW	372	369	99.19%	0	0.00%	0	0.00%	2	0.54%	0	0.00%	1	0.27%	0	0.00%	0	0.00%	3	0.81%	369	99.19%	366	98.39%
1	Currituck	IR	1,061	896	84.45%	126	11.88%	5	0.47%	6	0.57%	19	1.79%	9	0.85%	3	0.28%	129	12.16%	32	3.02%	1,029	96.98%	884	83.32%
1	Currituck	KI	1,217	1,190	97.78%	4	0.33%	3	0.25%	10	0.82%	0	0.00%	10	0.82%	0	0.00%	4	0.33%	13	1.07%	1,204	98.93%	1,180	96.96%
1	Currituck	MY	4,615	4,086	88.54%	362	7.84%	25	0.54%	56	1.21%	32	0.69%	54	1.17%	13	0.28%	375	8.13%	134	2.90%	4,481	97.10%	4,008	86.85%
1	Currituck	PB	3,800	3,516	92.53%	175	4.61%	25	0.66%	14	0.37%	31	0.82%	39	1.03%	9	0.24%	184	4.84%	84	2.21%	3,716	97.79%	3,476	91.47%
1	Currituck	PP	1,730	1,565	90.46%	134	7.75%	4	0.23%	2	0.12%	9	0.52%	16	0.92%	1	0.06%	135	7.80%	41	2.37%	1,689	97.63%	1,535	88.73%
1	Currituck	WH	430	414	96.28%	9	2.09%	1	0.23%	3	0.70%	1	0.23%	2	0.47%	0	0.00%	9	2.09%	8	1.86%	422	98.14%	407	94.65%
1	Dare	AVON	672	659	98.07%	1	0.15%	1	0.15%	0	0.00%	5	0.74%	6	0.89%	1	0.15%	2	0.30%	37	5.51%	635	94.49%	628	93.45%
1	Dare	BUX	1,187	1,126	94.86%	7	0.59%	2	0.17%	0	0.00%	35	2.95%	17	1.43%	5	0.42%	12	1.01%	110	9.27%	1,077	90.73%	1,054	88.80%
1	Dare	CHCA	518	502	96.91%	5	0.97%	2	0.39%	3	0.58%	2	0.39%	4	0.77%	0	0.00%	5	0.97%	11	2.12%	507	97.88%	493	95.17%
1	Dare	COL	3,247	3,124	96.21%	18	0.55%	13	0.40%	25	0.77%	30	0.92%	37	1.14%	5	0.15%	23	0.71%	117	3.60%	3,130	96.40%	3,049	93.90%
1	Dare	DUCK	329	321	97.57%	0	0.00%	1	0.30%	3	0.91%	3	0.91%	1	0.30%	0	0.00%	0	0.00%	6	1.82%	323	98.18%	318	96.66%
1	Dare	EL	125	107	85.60%	1	0.80%	0	0.00%	0	0.00%	16	12.80%	1	0.80%	0	0.00%	1	0.80%	17	13.60%	108	86.40%	106	84.80%
1	Dare	FRCO	742	733	98.79%	0	0.00%	2	0.27%	1	0.13%	5	0.67%	1	0.13%	0	0.00%	0	0.00%	35	4.72%	707	95.28%	703	94.74%
1	Dare	HAT	424	416	98.11%	1	0.24%	0	0.00%	0	0.00%	0	0.00%	7	1.65%	0	0.00%	1	0.24%	10	2.36%	414	97.64%	412	97.17%
1	Dare	KDH	5,320	4,829	90.77%	61	1.15%	30	0.56%	81	1.52%	240	4.51%	79	1.48%	8	0.15%	69	1.30%	438	8.23%	4,882	91.77%	4,659	87.58%
1	Dare	KTHK	2,660	2,568	96.54%	31	1.17%	3	0.11%	24	0.90%	13	0.49%	21	0.79%	1	0.04%	32	1.20%	74	2.78%	2,586	97.22%	2,511	94.40%
1	Dare	MATO	4,748	4,066	85.64%	451	9.50%	30	0.63%	7	0.15%	119	2.51%	75	1.58%	27	0.57%	478	10.07%	425	8.95%	4,323	91.05%	3,797	79.97%
1	Dare	MH	675	619	91.70%	4	0.59%	6	0.89%	2	0.30%	35	5.19%	9	1.33%	1	0.15%	5	0.74%	69	10.22%	606	89.78%	586	86.81%
1	Dare	NGHD	2,320	2,210	95.26%	36	1.55%	11	0.47%	8	0.34%	29	1.25%	26	1.12%	7	0.30%	43	1.85%	65	2.80%	2,255	97.20%	2,175	93.75%
1	Dare	SOSH	2,708	2,659	98.19%	9	0.33%	2	0.07%	16	0.59%	4	0.15%	18	0.66%	4	0.15%	13	0.48%	34	1.26%	2,674	98.74%	2,632	97.19%
1	Dare	STPT	180	177	98.33%	0	0.00%	0	0.00%	0	0.00%	0	0.00%	3	1.67%	0	0.00%	0	0.00%	0	0.00%	180	100.00%	177	98.33%
1	Dare	WAN	1,273	1,232	96.78%	3	0.24%	4	0.31%	2	0.16%	20	1.57%	12	0.94%	4	0.31%	7	0.55%	43	3.38%	1,230	96.62%	1,211	95.13%

A=Asian NA=American Indian and Alaskan Native PI=Native Hawaiian and other Pacific Islander
MR=Multi-Race Hisp=Hispanic or Latino (of any race)

Voting Age Population by Race and Ethnicity
Rucho Senate 2

Data Source: 2010 Census

Shading Denotes a Split VTD			Voting Age Population by Race																	Total Population by Ethnicity					
District	County	VTD	Total	White	% White	Black	% Black	NA	% NA	A/PI	% A/PI	Other	% Other	MR	% MR	MR Black	% MR Blac	Total Black	% Total Blac	Hisp	% Hisp	Non Hisp	% Non Hisp	White Non Hisp	White Non Hisp
1	Gates	1	1,689	796	47.13%	850	50.33%	9	0.53%	5	0.30%	3	0.18%	26	1.54%	20	1.18%	870	51.51%	11	0.65%	1,678	99.35%	792	46.89%
1	Gates	2	1,106	955	86.35%	142	12.84%	2	0.18%	2	0.18%	0	0.00%	5	0.45%	3	0.27%	145	13.11%	9	0.81%	1,097	99.19%	946	85.53%
1	Gates	3	2,266	1,288	56.84%	895	39.50%	26	1.15%	4	0.18%	28	1.24%	25	1.10%	13	0.57%	908	40.07%	45	1.99%	2,221	98.01%	1,274	56.22%
1	Gates	4N	1,965	1,503	76.49%	415	21.12%	11	0.56%	4	0.20%	15	0.76%	17	0.87%	13	0.66%	428	21.78%	31	1.58%	1,934	98.42%	1,489	75.78%
1	Gates	4S	1,064	544	51.13%	497	46.71%	4	0.38%	2	0.19%	3	0.28%	14	1.32%	8	0.75%	505	47.46%	12	1.13%	1,052	98.87%	537	50.47%
1	Gates	5	1,204	883	73.34%	297	24.67%	4	0.33%	5	0.42%	1	0.08%	14	1.16%	3	0.25%	300	24.92%	7	0.58%	1,197	99.42%	877	72.84%
1	Hyde	BM	421	358	85.04%	20	4.75%	5	1.19%	2	0.48%	31	7.36%	5	1.19%	1	0.24%	21	4.99%	38	9.03%	383	90.97%	351	83.37%
1	Hyde	ENG	761	463	60.84%	274	36.01%	1	0.13%	1	0.13%	12	1.58%	10	1.31%	7	0.92%	281	36.93%	32	4.20%	729	95.80%	444	58.34%
1	Hyde	FF	1,109	426	38.41%	635	57.26%	14	1.26%	7	0.63%	25	2.25%	2	0.18%	1	0.09%	636	57.35%	9	0.81%	1,100	99.19%	424	38.23%
1	Hyde	LL	607	315	51.89%	283	46.62%	3	0.49%	2	0.33%	0	0.00%	4	0.66%	1	0.16%	284	46.79%	30	4.94%	577	95.06%	289	47.61%
1	Hyde	OCK	751	720	95.87%	10	1.33%	4	0.53%	1	0.13%	10	1.33%	6	0.80%	0	0.00%	10	1.33%	118	15.71%	633	84.29%	612	81.49%
1	Hyde	SLAD	445	277	62.25%	160	35.96%	0	0.00%	0	0.00%	4	0.90%	4	0.90%	2	0.45%	162	36.40%	2	0.45%	443	99.55%	277	62.25%
1	Hyde	SQ	640	450	70.31%	174	27.19%	0	0.00%	0	0.00%	11	1.72%	5	0.78%	0	0.00%	174	27.19%	32	5.00%	608	95.00%	431	67.34%
1	Pasquotank	1-A	1,684	894	53.09%	715	42.46%	4	0.24%	7	0.42%	38	2.26%	26	1.54%	12	0.71%	727	43.17%	83	4.93%	1,601	95.07%	851	50.53%
1	Pasquotank	1-B	1,731	1,131	65.34%	530	30.62%	7	0.40%	32	1.85%	11	0.64%	20	1.16%	12	0.69%	542	31.31%	35	2.02%	1,696	97.98%	1,109	64.07%
1	Pasquotank	2-A	1,731	1,044	60.31%	583	33.68%	6	0.35%	46	2.66%	35	2.02%	17	0.98%	11	0.64%	594	34.32%	105	6.07%	1,626	93.93%	979	56.56%
1	Pasquotank	2-B	1,409	660	46.84%	641	45.49%	3	0.21%	11	0.78%	70	4.97%	24	1.70%	15	1.06%	656	46.56%	104	7.38%	1,305	92.62%	640	45.42%
1	Pasquotank	3-A	1,694	799	47.17%	806	47.58%	5	0.30%	41	2.42%	24	1.42%	19	1.12%	10	0.59%	816	48.17%	61	3.60%	1,633	96.40%	771	45.51%
1	Pasquotank	3-B	1,548	158	10.21%	1,307	84.43%	6	0.39%	6	0.39%	45	2.91%	26	1.68%	20	1.29%	1,327	85.72%	61	3.94%	1,487	96.06%	148	9.56%
1	Pasquotank	4-A	1,466	288	19.65%	1,087	74.15%	9	0.61%	19	1.30%	47	3.21%	16	1.09%	13	0.89%	1,100	75.03%	89	6.07%	1,377	93.93%	254	17.33%
1	Pasquotank	4-B	2,840	863	30.39%	1,875	66.02%	9	0.32%	13	0.46%	40	1.41%	40	1.41%	21	0.74%	1,896	66.76%	65	2.29%	2,775	97.71%	851	29.96%
1	Pasquotank	MH	3,961	2,714	68.52%	1,079	27.24%	16	0.40%	47	1.19%	46	1.16%	59	1.49%	20	0.50%	1,099	27.75%	105	2.65%	3,856	97.35%	2,674	67.51%
1	Pasquotank	NEW	2,111	1,236	58.55%	824	39.03%	4	0.19%	6	0.28%	10	0.47%	31	1.47%	12	0.57%	836	39.60%	30	1.42%	2,081	98.58%	1,231	58.31%
1	Pasquotank	NIX	3,729	2,920	78.31%	655	17.57%	14	0.38%	47	1.26%	49	1.31%	44	1.18%	16	0.43%	671	17.99%	98	2.63%	3,631	97.37%	2,869	76.94%
1	Pasquotank	PRO	6,253	4,457	71.28%	1,552	24.82%	27	0.43%	73	1.17%	70	1.12%	74	1.18%	27	0.43%	1,579	25.25%	179	2.86%	6,074	97.14%	4,368	69.85%
1	Pasquotank	SAL	1,305	1,097	84.06%	180	13.79%	0	0.00%	12	0.92%	8	0.61%	8	0.61%	2	0.15%	182	13.95%	19	1.46%	1,286	98.54%	1,085	83.14%
1	Perquimans	BELVID	766	609	79.50%	152	19.84%	0	0.00%	1	0.13%	1	0.13%	3	0.39%	1	0.13%	153	19.97%	5	0.65%	761	99.35%	606	79.11%
1	Perquimans	BETHEL	2,971	2,548	85.76%	365	12.29%	13	0.44%	6	0.20%	17	0.57%	22	0.74%	4	0.13%	369	12.42%	27	0.91%	2,944	99.09%	2,540	85.49%
1	Perquimans	EAST H	1,143	542	47.42%	570	49.87%	2	0.17%	5	0.44%	17	1.49%	7	0.61%	3	0.26%	573	50.13%	25	2.19%	1,118	97.81%	536	46.89%
1	Perquimans	NEW HO	2,400	1,920	80.00%	427	17.79%	12	0.50%	9	0.38%	12	0.50%	20	0.83%	10	0.42%	437	18.21%	34	1.42%	2,366	98.58%	1,903	79.29%
1	Perquimans	NICANO	268	210	78.36%	50	18.66%	0	0.00%	1	0.37%	3	1.12%	4	1.49%	0	0.00%	50	18.66%	5	1.87%	263	98.13%	210	78.36%
1	Perquimans	PARKVI	2,058	1,354	65.79%	665	32.31%	1	0.05%	8	0.39%	11	0.53%	19	0.92%	3	0.15%	668	32.46%	21	1.02%	2,037	98.98%	1,345	65.35%
1	Perquimans	WEST H	1,078	751	69.67%	273	25.32%	4	0.37%	2	0.19%	44	4.08%	4	0.37%	0	0.00%	273	25.32%	63	5.84%	1,015	94.16%	739	68.55%
2	Carteret	ABCH	1,360	1,293	95.07%	14	1.03%	8	0.59%	14	1.03%	13	0.96%	18	1.32%	1	0.07%	15	1.10%	21	1.54%	1,339	98.46%	1,287	94.63%
2	Carteret	ATLN	584	569	97.43%	1	0.17%	2	0.34%	0	0.00%	5	0.86%	7	1.20%	2	0.34%	3	0.51%	10	1.71%	574	98.29%	566	96.92%
2	Carteret	BCRK	2,275	2,117	93.05%	54	2.37%	24	1.05%	12	0.53%	27	1.19%	41	1.80%	15	0.66%	69	3.03%	61	2.68%	2,214	97.32%	2,088	91.78%
2	Carteret	BETT	343	336	97.96%	2	0.58%	1	0.29%	1	0.29%	0	0.00%	3	0.87%	0	0.00%	2	0.58%	0	0.00%	343	100.00%	336	97.96%
2	Carteret	BFT1	1,529	1,191	77.89%	298	19.49%	5	0.33%	11	0.72%	3	0.20%	21	1.37%	9	0.59%	307	20.08%	32	2.09%	1,497	97.91%	1,169	76.46%
2	Carteret	BFT2	3,624	3,237	89.32%	288	7.95%	10	0.28%	25	0.69%	22	0.61%	42	1.16%	12	0.33%	300	8.28%	64	1.77%	3,560	98.23%	3,196	88.19%
2	Carteret	BOGU	2,286	2,084	91.16%	116	5.07%	15	0.66%	28	1.22%	21	0.92%	22	0.96%	2	0.09%	118	5.16%	65	2.84%	2,221	97.16%	2,039	89.20%
2	Carteret	CCCP	2,645	2,552	96.48%	21	0.79%	10	0.38%	28	1.06%	18	0.68%	16	0.60%	4	0.15%	25	0.95%	41	1.55%	2,604	98.45%	2,534	95.80%
2	Carteret	CDIS	251	250	99.60%	0	0.00%	0	0.00%	1	0.40%	0	0.00%	0	0.00%	0	0.00%	0	0.00%	3	1.20%	248	98.80%	247	98.41%
2	Carteret	DAVI	352	347	98.58%	0	0.00%	1	0.28%	1	0.28%	0	0.00%	3	0.85%	0	0.00%	0	0.00%	0	0.00%	352	100.00%	347	98.58%
2	Carteret	EMIS	3,123	3,038	97.28%	21	0.67%	7	0.22%	19	0.61%	15	0.48%	23	0.74%	2	0.06%	23	0.74%	53	1.70%	3,070	98.30%	2,998	96.00%
2	Carteret	HAIS	1,055	1,041	98.67%	0	0.00%	3	0.28%	2	0.19%	0	0.00%	9	0.85%	0	0.00%	0	0.00%	0	0.00%	1,055	100.00%	1,041	98.67%
2	Carteret	HARL	699	671	95.99%	10	1.43%	1	0.14%	4	0.57%	7	1.00%	6	0.86%	0	0.00%	10	1.43%	8	1.14%	691	98.86%	668	95.57%
2	Carteret	IBSP	322	319	99.07%	1	0.31%	0	0.00%	1	0.31%	0	0.00%	1	0.31%	0	0.00%	1	0.31%	0	0.00%	322	100.00%	319	99.07%
2	Carteret	MARS	452	447	98.89%	0	0.00%	0	0.00%	2	0.44%	0	0.00%	3	0.66%	0	0.00%	0	0.00%	1	0.22%	451	99.78%	446	98.67%
2	Carteret	MCRK	572	545	95.28%	6	1.05%	7	1.22%	3	0.52%	1	0.17%	10	1.75%	3	0.52%	9	1.57%	10	1.75%	562	98.25%	539	94.23%
2	Carteret	MERR	535	465	86.92%	58	10.84%	3	0.56%	0	0.00%	3	0.56%	6	1.12%	0	0.00%	58	10.84%	12	2.24%	523	97.76%	458	85.61%
2	Carteret	MHD1	2,526	2,124	84.09%	288	11.40%	10	0.40%	40	1.58%	42	1.66%	22	0.87%	11	0.44%	299	11.84%	237	9.38%	2,289	90.62%	1,938	76.72%

A=Asian NA=American Indian and Alaskan Native PI=Native Hawaiian and other Pacific Islander
MR=Multi-Race Hisp=Hispanic or Latino (of any race)

Voting Age Population by Race and Ethnicity
Rucho Senate 2

Shading Denotes a Split VTD			Voting Age Population by Race																	Total Population by Ethnicity					
District	County	VTD	Total	White	% White	Black	% Black	NA	% NA	A/PI	% A/PI	Other	% Other	MR	% MR	MR Black	% MR Blac	Total Black	% Total Blac	Hisp	% Hisp	Non Hisp	% Non Hisp	White Non Hisp	White Non Hisp
2	Carteret	MHD2	3,148	2,611	82.94%	322	10.23%	16	0.51%	51	1.62%	81	2.57%	67	2.13%	24	0.76%	346	10.99%	127	4.03%	3,021	95.97%	2,573	81.73%
2	Carteret	MHD3	3,265	2,976	91.15%	167	5.11%	15	0.46%	32	0.98%	39	1.19%	36	1.10%	11	0.34%	178	5.45%	79	2.42%	3,186	97.58%	2,938	89.98%
2	Carteret	MHD4	2,545	2,453	96.39%	19	0.75%	7	0.28%	46	1.81%	6	0.24%	14	0.55%	5	0.20%	24	0.94%	34	1.34%	2,511	98.66%	2,426	95.32%
2	Carteret	NPT1	4,488	3,770	84.00%	447	9.96%	31	0.69%	73	1.63%	81	1.80%	86	1.92%	23	0.51%	470	10.47%	178	3.97%	4,310	96.03%	3,689	82.20%
2	Carteret	NPT2	3,076	2,798	90.96%	143	4.65%	22	0.72%	24	0.78%	53	1.72%	36	1.17%	8	0.26%	151	4.91%	114	3.71%	2,962	96.29%	2,745	89.24%
2	Carteret	NRIV	650	264	40.62%	365	56.15%	3	0.46%	1	0.15%	9	1.38%	8	1.23%	4	0.62%	369	56.77%	14	2.15%	636	97.85%	261	40.15%
2	Carteret	OTST	1,960	1,925	98.21%	8	0.41%	5	0.26%	5	0.26%	2	0.10%	15	0.77%	0	0.00%	8	0.41%	13	0.66%	1,947	99.34%	1,915	97.70%
2	Carteret	PELE	1,228	1,173	95.52%	6	0.49%	7	0.57%	12	0.98%	19	1.55%	11	0.90%	1	0.08%	7	0.57%	37	3.01%	1,191	96.99%	1,156	94.14%
2	Carteret	PKNL	1,205	1,178	97.76%	4	0.33%	1	0.08%	11	0.91%	5	0.41%	6	0.50%	0	0.00%	4	0.33%	8	0.66%	1,197	99.34%	1,173	97.34%
2	Carteret	SLVL	468	465	99.36%	3	0.64%	0	0.00%	0	0.00%	0	0.00%	0	0.00%	0	0.00%	3	0.64%	3	0.64%	465	99.36%	462	98.72%
2	Carteret	SMYR	284	281	98.94%	1	0.35%	0	0.00%	1	0.35%	0	0.00%	1	0.35%	0	0.00%	1	0.35%	3	1.06%	281	98.94%	279	98.24%
2	Carteret	STAC	176	172	97.73%	0	0.00%	0	0.00%	0	0.00%	3	1.70%	1	0.57%	0	0.00%	0	0.00%	5	2.84%	171	97.16%	170	96.59%
2	Carteret	STEL	1,272	1,184	93.08%	57	4.48%	10	0.79%	5	0.39%	3	0.24%	13	1.02%	2	0.16%	59	4.64%	27	2.12%	1,245	97.88%	1,164	91.51%
2	Carteret	WILD	3,966	3,539	89.23%	233	5.87%	28	0.71%	40	1.01%	64	1.61%	62	1.56%	19	0.48%	252	6.35%	176	4.44%	3,790	95.56%	3,438	86.69%
2	Carteret	WILL	331	330	99.70%	1	0.30%	0	0.00%	0	0.00%	0	0.00%	0	0.00%	0	0.00%	1	0.30%	2	0.60%	329	99.40%	328	99.09%
2	Carteret	WIRE	1,299	1,137	87.53%	131	10.08%	6	0.46%	5	0.38%	2	0.15%	18	1.39%	4	0.31%	135	10.39%	13	1.00%	1,286	99.00%	1,126	86.68%
2	Craven	03	3,299	3,200	97.00%	54	1.64%	5	0.15%	16	0.48%	5	0.15%	19	0.58%	6	0.18%	60	1.82%	37	1.12%	3,262	98.88%	3,169	96.06%
2	Craven	04	889	587	66.03%	269	30.26%	9	1.01%	11	1.24%	1	0.11%	12	1.35%	8	0.90%	277	31.16%	16	1.80%	873	98.20%	575	64.68%
2	Craven	05	2,699	2,429	90.00%	209	7.74%	5	0.19%	28	1.04%	7	0.26%	21	0.78%	13	0.48%	222	8.23%	50	1.85%	2,649	98.15%	2,392	88.63%
2	Craven	06	1,395	838	60.07%	499	35.77%	4	0.29%	18	1.29%	19	1.36%	17	1.22%	5	0.36%	504	36.13%	47	3.37%	1,348	96.63%	819	58.71%
2	Craven	07	2,527	1,669	66.05%	777	30.75%	13	0.51%	5	0.20%	39	1.54%	24	0.95%	9	0.36%	786	31.10%	71	2.81%	2,456	97.19%	1,644	65.06%
2	Craven	08	983	618	62.87%	329	33.47%	2	0.20%	5	0.51%	12	1.22%	17	1.73%	4	0.41%	333	33.88%	25	2.54%	958	97.46%	615	62.56%
2	Craven	09	634	356	56.15%	272	42.90%	1	0.16%	3	0.47%	0	0.00%	2	0.32%	0	0.00%	272	42.90%	4	0.63%	630	99.37%	354	55.84%
2	Craven	10	1,130	742	65.66%	318	28.14%	4	0.35%	5	0.44%	52	4.60%	9	0.80%	4	0.35%	322	28.50%	83	7.35%	1,047	92.65%	719	63.63%
2	Craven	11	3,373	2,969	88.02%	255	7.56%	16	0.47%	19	0.56%	71	2.10%	43	1.27%	8	0.24%	263	7.80%	136	4.03%	3,237	95.97%	2,919	86.54%
2	Craven	12	559	523	93.56%	20	3.58%	5	0.89%	3	0.54%	6	1.07%	2	0.36%	0	0.00%	20	3.58%	17	3.04%	542	96.96%	515	92.13%
2	Craven	13	851	730	85.78%	92	10.81%	8	0.94%	1	0.12%	13	1.53%	7	0.82%	2	0.24%	94	11.05%	19	2.23%	832	97.77%	724	85.08%
2	Craven	14	4,655	2,884	61.95%	1,560	33.51%	48	1.03%	13	0.28%	85	1.83%	65	1.40%	31	0.67%	1,591	34.18%	167	3.59%	4,488	96.41%	2,807	60.30%
2	Craven	15	1,060	755	71.23%	274	25.85%	4	0.38%	2	0.19%	16	1.51%	9	0.85%	0	0.00%	274	25.85%	49	4.62%	1,011	95.38%	723	68.21%
2	Craven	16	4,175	3,525	84.43%	447	10.71%	16	0.38%	46	1.10%	73	1.75%	68	1.63%	25	0.60%	472	11.31%	170	4.07%	4,005	95.93%	3,443	82.47%
2	Craven	17	2,225	1,922	86.38%	174	7.82%	9	0.40%	63	2.83%	25	1.12%	32	1.44%	10	0.45%	184	8.27%	100	4.49%	2,125	95.51%	1,850	83.15%
2	Craven	18	6,051	4,050	66.93%	1,335	22.06%	45	0.74%	253	4.18%	187	3.09%	181	2.99%	75	1.24%	1,410	23.30%	499	8.25%	5,552	91.75%	3,802	62.83%
2	Craven	19	2,897	1,661	57.34%	1,115	38.49%	12	0.41%	32	1.10%	27	0.93%	50	1.73%	21	0.72%	1,136	39.21%	81	2.80%	2,816	97.20%	1,612	55.64%
2	Craven	20	3,148	2,991	95.01%	112	3.56%	4	0.13%	15	0.48%	12	0.38%	14	0.44%	8	0.25%	120	3.81%	51	1.62%	3,097	98.38%	2,955	93.87%
2	Craven	21	2,240	1,999	89.24%	195	8.71%	1	0.04%	20	0.89%	1	0.04%	24	1.07%	12	0.54%	207	9.24%	27	1.21%	2,213	98.79%	1,978	88.30%
2	Craven	22	10,395	8,016	77.11%	1,261	12.13%	82	0.79%	334	3.21%	437	4.20%	265	2.55%	102	0.98%	1,363	13.11%	1,192	11.47%	9,203	88.53%	7,386	71.05%
2	Craven	23	4,276	3,499	81.83%	546	12.77%	17	0.40%	96	2.25%	72	1.68%	46	1.08%	13	0.30%	559	13.07%	194	4.54%	4,082	95.46%	3,398	79.47%
2	Craven	N1	2,648	1,364	51.51%	1,167	44.07%	7	0.26%	50	1.89%	30	1.13%	30	1.13%	18	0.68%	1,185	44.75%	82	3.10%	2,566	96.90%	1,328	50.15%
2	Craven	N2	2,688	868	32.29%	1,731	64.40%	10	0.37%	19	0.71%	26	0.97%	34	1.26%	27	1.00%	1,758	65.40%	67	2.49%	2,621	97.51%	844	31.40%
2	Craven	N3	2,177	1,595	73.27%	450	20.67%	8	0.37%	68	3.12%	25	1.15%	31	1.42%	12	0.55%	462	21.22%	60	2.76%	2,117	97.24%	1,564	71.84%
2	Craven	N4	5,124	2,967	57.90%	1,571	30.66%	24	0.47%	179	3.49%	271	5.29%	112	2.19%	35	0.68%	1,606	31.34%	515	10.05%	4,609	89.95%	2,786	54.37%
2	Craven	N5	2,417	1,140	47.17%	1,097	45.39%	9	0.37%	89	3.68%	52	2.15%	30	1.24%	15	0.62%	1,112	46.01%	97	4.01%	2,320	95.99%	1,106	45.76%
2	Craven	N6	4,787	3,760	78.55%	705	14.73%	12	0.25%	220	4.60%	52	1.09%	38	0.79%	17	0.36%	722	15.08%	141	2.95%	4,646	97.05%	3,688	77.04%
2	Pamlico	1AL	1,721	1,482	86.11%	182	10.58%	7	0.41%	9	0.52%	33	1.92%	8	0.46%	2	0.12%	184	10.69%	47	2.73%	1,674	97.27%	1,474	85.65%
2	Pamlico	1RB	1,428	1,255	87.89%	149	10.43%	8	0.56%	5	0.35%	8	0.56%	3	0.21%	0	0.00%	149	10.43%	18	1.26%	1,410	98.74%	1,248	87.39%
2	Pamlico	2OT	1,859	1,637	88.06%	202	10.87%	4	0.22%	0	0.00%	5	0.27%	11	0.59%	7	0.38%	209	11.24%	23	1.24%	1,836	98.76%	1,619	87.09%
2	Pamlico	2SW	608	439	72.20%	149	24.51%	2	0.33%	3	0.49%	6	0.99%	9	1.48%	3	0.49%	152	25.00%	18	2.96%	590	97.04%	428	70.39%
2	Pamlico	3BY	2,105	1,089	51.73%	966	45.89%	20	0.95%	9	0.43%	11	0.52%	10	0.48%	1	0.05%	967	45.94%	48	2.28%	2,057	97.72%	1,054	50.07%
2	Pamlico	4HB	302	295	97.68%	2	0.66%	0	0.00%	1	0.33%	1	0.33%	3	0.99%	0	0.00%	2	0.66%	3	0.99%	299	99.01%	294	97.35%
2	Pamlico	4VM	500	230	46.00%	252	50.40%	2	0.40%	3	0.60%	12	2.40%	1	0.20%	0	0.00%	252	50.40%	13	2.60%	487	97.40%	228	45.60%
2	Pamlico	5AP	2,267	1,881	82.97%	308	13.59%	20	0.88%	16	0.71%	20	0.88%	22	0.97%	3	0.13%	311	13.72%	80	3.53%	2,187	96.47%	1,828	80.64%

A=Asian NA=American Indian and Alaskan Native PI=Native Hawaiian and other Pacific Islander
MR=Multi-Race Hisp=Hispanic or Latino (of any race)

Voting Age Population by Race and Ethnicity
Rucho Senate 2

Shading Denotes a Split VTD			Voting Age Population by Race																	Total Population by Ethnicity					
District	County	VTD	Total	White	% White	Black	% Black	NA	% NA	A/PI	% A/PI	Other	% Other	MR	% MR	MR Black	% MR Blac	Total Black	% Total Blac	Hisp	% Hisp	Non Hisp	% Non Hisp	White Non Hisp	White Non Hisp
3	Bertie	C1	986	496	50.30%	471	47.77%	3	0.30%	0	0.00%	6	0.61%	10	1.01%	6	0.61%	477	48.38%	8	0.81%	978	99.19%	493	50.00%
3	Bertie	C2	1,707	589	34.50%	1,096	64.21%	7	0.41%	0	0.00%	9	0.53%	6	0.35%	0	0.00%	1,096	64.21%	16	0.94%	1,691	99.06%	585	34.27%
3	Bertie	IW	392	53	13.52%	338	86.22%	0	0.00%	0	0.00%	0	0.00%	1	0.26%	1	0.26%	339	86.48%	4	1.02%	388	98.98%	52	13.27%
3	Bertie	M1	849	418	49.23%	421	49.59%	3	0.35%	1	0.12%	0	0.00%	6	0.71%	5	0.59%	426	50.18%	0	0.00%	849	100.00%	418	49.23%
3	Bertie	M2	983	388	39.47%	583	59.31%	3	0.31%	1	0.10%	0	0.00%	8	0.81%	7	0.71%	590	60.02%	7	0.71%	976	99.29%	386	39.27%
3	Bertie	MH	811	336	41.43%	464	57.21%	3	0.37%	3	0.37%	1	0.12%	4	0.49%	0	0.00%	464	57.21%	2	0.25%	809	99.75%	336	41.43%
3	Bertie	RX	1,302	332	25.50%	956	73.43%	3	0.23%	0	0.00%	7	0.54%	4	0.31%	3	0.23%	959	73.66%	17	1.31%	1,285	98.69%	323	24.81%
3	Bertie	SN	1,025	222	21.66%	779	76.00%	5	0.49%	0	0.00%	15	1.46%	4	0.39%	4	0.39%	783	76.39%	26	2.54%	999	97.46%	213	20.78%
3	Bertie	W1	5,703	1,800	31.56%	3,723	65.28%	44	0.77%	58	1.02%	12	0.21%	66	1.16%	57	1.00%	3,780	66.28%	58	1.02%	5,645	98.98%	1,775	31.12%
3	Bertie	W2	764	729	95.42%	24	3.14%	2	0.26%	5	0.65%	0	0.00%	4	0.52%	4	0.52%	28	3.66%	1	0.13%	763	99.87%	728	95.29%
3	Bertie	WD	1,050	143	13.62%	879	83.71%	1	0.10%	7	0.67%	9	0.86%	11	1.05%	2	0.19%	881	83.90%	26	2.48%	1,024	97.52%	135	12.86%
3	Bertie	WH	1,274	768	60.28%	499	39.17%	1	0.08%	1	0.08%	2	0.16%	3	0.24%	2	0.16%	501	39.32%	3	0.24%	1,271	99.76%	768	60.28%
3	Chowan	1	2,477	1,081	43.64%	1,300	52.48%	2	0.08%	14	0.57%	62	2.50%	18	0.73%	9	0.36%	1,309	52.85%	80	3.23%	2,397	96.77%	1,070	43.20%
3	Chowan	2	3,437	2,012	58.54%	1,333	38.78%	12	0.35%	22	0.64%	31	0.90%	27	0.79%	7	0.20%	1,340	38.99%	56	1.63%	3,381	98.37%	1,997	58.10%
3	Chowan	3	1,841	1,706	92.67%	78	4.24%	11	0.60%	3	0.16%	28	1.52%	15	0.81%	4	0.22%	82	4.45%	67	3.64%	1,774	96.36%	1,675	90.98%
3	Chowan	4	994	520	52.31%	433	43.56%	7	0.70%	3	0.30%	15	1.51%	16	1.61%	7	0.70%	440	44.27%	23	2.31%	971	97.69%	516	51.91%
3	Chowan	5	1,053	807	76.64%	204	19.37%	1	0.09%	6	0.57%	27	2.56%	8	0.76%	0	0.00%	204	19.37%	48	4.56%	1,005	95.44%	792	75.21%
3	Chowan	6	1,674	1,245	74.37%	401	23.95%	3	0.18%	2	0.12%	16	0.96%	7	0.42%	0	0.00%	401	23.95%	21	1.25%	1,653	98.75%	1,239	74.01%
3	Edgecombe	0101	2,774	365	13.16%	2,347	84.61%	2	0.07%	2	0.07%	49	1.77%	9	0.32%	4	0.14%	2,351	84.75%	53	1.91%	2,721	98.09%	360	12.98%
3	Edgecombe	0102	3,689	1,929	52.29%	1,672	45.32%	9	0.24%	8	0.22%	33	0.89%	38	1.03%	21	0.57%	1,693	45.89%	74	2.01%	3,615	97.99%	1,904	51.61%
3	Edgecombe	0103	2,971	1,643	55.30%	1,131	38.07%	6	0.20%	25	0.84%	151	5.08%	15	0.50%	6	0.20%	1,137	38.27%	234	7.88%	2,737	92.12%	1,574	52.98%
3	Edgecombe	0104	2,238	1,263	56.43%	920	41.11%	2	0.09%	13	0.58%	31	1.39%	9	0.40%	4	0.18%	924	41.29%	65	2.90%	2,173	97.10%	1,244	55.59%
3	Edgecombe	0201	1,459	761	52.16%	655	44.89%	3	0.21%	2	0.14%	30	2.06%	8	0.55%	4	0.27%	659	45.17%	47	3.22%	1,412	96.78%	746	51.13%
3	Edgecombe	0301	573	312	54.45%	243	42.41%	0	0.00%	0	0.00%	12	2.09%	6	1.05%	4	0.70%	247	43.11%	20	3.49%	553	96.51%	306	53.40%
3	Edgecombe	0401	700	316	45.14%	366	52.29%	3	0.43%	2	0.29%	13	1.86%	0	0.00%	0	0.00%	366	52.29%	19	2.71%	681	97.29%	312	44.57%
3	Edgecombe	0501	932	464	49.79%	326	34.98%	1	0.11%	2	0.21%	130	13.95%	9	0.97%	3	0.32%	329	35.30%	162	17.38%	770	82.62%	436	46.78%
3	Edgecombe	0601	1,207	379	31.40%	778	64.46%	7	0.58%	1	0.08%	21	1.74%	21	1.74%	14	1.16%	792	65.62%	39	3.23%	1,168	96.77%	373	30.90%
3	Edgecombe	0701	2,753	899	32.66%	1,731	62.88%	20	0.73%	9	0.33%	85	3.09%	9	0.33%	4	0.15%	1,735	63.02%	110	4.00%	2,643	96.00%	879	31.93%
3	Edgecombe	0801	1,857	1,187	63.92%	560	30.16%	10	0.54%	1	0.05%	81	4.36%	18	0.97%	6	0.32%	566	30.48%	115	6.19%	1,742	93.81%	1,166	62.79%
3	Edgecombe	0901	1,402	1,106	78.89%	264	18.83%	0	0.00%	10	0.71%	12	0.86%	10	0.71%	8	0.57%	272	19.40%	23	1.64%	1,379	98.36%	1,095	78.10%
3	Edgecombe	1001	2,520	1,351	53.61%	1,139	45.20%	7	0.28%	3	0.12%	18	0.71%	2	0.08%	0	0.00%	1,139	45.20%	40	1.59%	2,480	98.41%	1,334	52.94%
3	Edgecombe	1101	1,436	872	60.72%	487	33.91%	13	0.91%	1	0.07%	50	3.48%	13	0.91%	5	0.35%	492	34.26%	89	6.20%	1,347	93.80%	838	58.36%
3	Edgecombe	1201	4,130	237	5.74%	3,830	92.74%	13	0.31%	2	0.05%	13	0.31%	35	0.85%	31	0.75%	3,861	93.49%	33	0.80%	4,097	99.20%	229	5.54%
3	Edgecombe	1202	2,405	172	7.15%	2,197	91.35%	11	0.46%	2	0.08%	2	0.08%	21	0.87%	18	0.75%	2,215	92.10%	14	0.58%	2,391	99.42%	166	6.90%
3	Edgecombe	1203	3,525	1,940	55.04%	1,511	42.87%	6	0.17%	7	0.20%	30	0.85%	31	0.88%	17	0.48%	1,528	43.35%	63	1.79%	3,462	98.21%	1,914	54.30%
3	Edgecombe	1204	1,750	89	5.09%	1,639	93.66%	5	0.29%	1	0.06%	2	0.11%	14	0.80%	11	0.63%	1,650	94.29%	8	0.46%	1,742	99.54%	89	5.09%
3	Edgecombe	1205	1,428	29	2.03%	1,376	96.36%	3	0.21%	1	0.07%	7	0.49%	12	0.84%	11	0.77%	1,387	97.13%	8	0.56%	1,420	99.44%	29	2.03%
3	Edgecombe	1301	1,595	1,225	76.80%	347	21.76%	2	0.13%	3	0.19%	9	0.56%	9	0.56%	5	0.31%	352	22.07%	17	1.07%	1,578	98.93%	1,219	76.43%
3	Edgecombe	1401	1,329	1,089	81.94%	225	16.93%	1	0.08%	1	0.08%	4	0.30%	9	0.68%	0	0.00%	225	16.93%	14	1.05%	1,315	98.95%	1,079	81.19%
3	Hertford	A1	2,412	1,052	43.62%	1,245	51.62%	40	1.66%	38	1.58%	11	0.46%	26	1.08%	16	0.66%	1,261	52.28%	31	1.29%	2,381	98.71%	1,043	43.24%
3	Hertford	A2	2,548	1,226	48.12%	1,232	48.35%	17	0.67%	11	0.43%	34	1.33%	28	1.10%	11	0.43%	1,243	48.78%	51	2.00%	2,497	98.00%	1,217	47.76%
3	Hertford	A3	1,442	107	7.42%	1,283	88.97%	36	2.50%	5	0.35%	5	0.35%	6	0.42%	6	0.42%	1,289	89.39%	4	0.28%	1,438	99.72%	105	7.28%
3	Hertford	BR	529	105	19.85%	415	78.45%	1	0.19%	1	0.19%	2	0.38%	5	0.95%	5	0.95%	420	79.40%	4	0.76%	525	99.24%	102	19.28%
3	Hertford	CM	517	307	59.38%	198	38.30%	0	0.00%	1	0.19%	2	0.39%	9	1.74%	5	0.97%	203	39.26%	8	1.55%	509	98.45%	303	58.61%
3	Hertford	CO	692	157	22.69%	475	68.64%	22	3.18%	0	0.00%	13	1.88%	25	3.61%	14	2.02%	489	70.66%	15	2.17%	677	97.83%	155	22.40%
3	Hertford	HV	1,036	476	45.95%	543	52.41%	2	0.19%	0	0.00%	8	0.77%	7	0.68%	3	0.29%	546	52.70%	14	1.35%	1,022	98.65%	470	45.37%
3	Hertford	M1	3,348	1,204	35.96%	2,054	61.35%	12	0.36%	25	0.75%	29	0.87%	24	0.72%	13	0.39%	2,067	61.74%	71	2.12%	3,277	97.88%	1,177	35.16%
3	Hertford	M2	1,461	510	34.91%	901	61.67%	3	0.21%	10	0.68%	23	1.57%	14	0.96%	10	0.68%	911	62.35%	49	3.35%	1,412	96.65%	502	34.36%
3	Hertford	ML	705	560	79.43%	127	18.01%	0	0.00%	4	0.57%	2	0.28%	12	1.70%	6	0.85%	133	18.87%	8	1.13%	697	98.87%	554	78.58%
3	Hertford	SJ	924	380	41.13%	533	57.68%	5	0.54%	0	0.00%	4	0.43%	2	0.22%	1	0.11%	534	57.79%	7	0.76%	917	99.24%	376	40.69%
3	Hertford	UN	1,163	460	39.55%	658	56.58%	14	1.20%	1	0.09%	14	1.20%	16	1.38%	10	0.86%	668	57.44%	19	1.63%	1,144	98.37%	458	39.38%

A=Asian NA=American Indian and Alaskan Native PI=Native Hawaiian and other Pacific Islander
MR=Multi-Race Hisp=Hispanic or Latino (of any race)

Voting Age Population by Race and Ethnicity
Rucho Senate 2

Shading Denotes a Split VTD			Voting Age Population by Race																	Total Population by Ethnicity					
District	County	VTD	Total	White	% White	Black	% Black	NA	% NA	A/PI	% A/PI	Other	% Other	MR	% MR	MR Black	% MR Blac	Total Black	% Total Blac	Hisp	% Hisp	Non Hisp	% Non Hisp	White Non Hisp	White Non Hisp
3	Hertford	WN	2,695	864	32.06%	1,735	64.38%	68	2.52%	7	0.26%	4	0.15%	17	0.63%	12	0.45%	1,747	64.82%	224	8.31%	2,471	91.69%	668	24.79%
3	Martin	BG	1,622	1,384	85.33%	216	13.32%	3	0.18%	0	0.00%	14	0.86%	5	0.31%	1	0.06%	217	13.38%	25	1.54%	1,597	98.46%	1,373	84.65%
3	Martin	CR	1,158	741	63.99%	365	31.52%	2	0.17%	4	0.35%	42	3.63%	4	0.35%	2	0.17%	367	31.69%	48	4.15%	1,110	95.85%	734	63.39%
3	Martin	GN	905	334	36.91%	543	60.00%	3	0.33%	0	0.00%	22	2.43%	3	0.33%	1	0.11%	544	60.11%	42	4.64%	863	95.36%	320	35.36%
3	Martin	GR	1,004	805	80.18%	178	17.73%	2	0.20%	1	0.10%	12	1.20%	6	0.60%	0	0.00%	178	17.73%	19	1.89%	985	98.11%	804	80.08%
3	Martin	HM	929	386	41.55%	527	56.73%	3	0.32%	3	0.32%	3	0.32%	7	0.75%	4	0.43%	531	57.16%	11	1.18%	918	98.82%	382	41.12%
3	Martin	HS	312	124	39.74%	188	60.26%	0	0.00%	0	0.00%	0	0.00%	0	0.00%	0	0.00%	188	60.26%	0	0.00%	312	100.00%	124	39.74%
3	Martin	J	2,075	1,474	71.04%	549	26.46%	8	0.39%	1	0.05%	22	1.06%	21	1.01%	19	0.92%	568	27.37%	39	1.88%	2,036	98.12%	1,458	70.27%
3	Martin	PP	387	259	66.93%	111	28.68%	3	0.78%	1	0.26%	10	2.58%	3	0.78%	0	0.00%	111	28.68%	11	2.84%	376	97.16%	259	66.93%
3	Martin	R1	1,196	434	36.29%	706	59.03%	4	0.33%	6	0.50%	42	3.51%	4	0.33%	3	0.25%	709	59.28%	57	4.77%	1,139	95.23%	423	35.37%
3	Martin	R2	1,536	525	34.18%	973	63.35%	3	0.20%	3	0.20%	20	1.30%	12	0.78%	6	0.39%	979	63.74%	36	2.34%	1,500	97.66%	512	33.33%
3	Martin	W	994	705	70.93%	258	25.96%	15	1.51%	1	0.10%	10	1.01%	5	0.50%	1	0.10%	259	26.06%	13	1.31%	981	98.69%	703	70.72%
3	Martin	W1	3,593	1,755	48.84%	1,706	47.48%	5	0.14%	23	0.64%	73	2.03%	31	0.86%	19	0.53%	1,725	48.01%	128	3.56%	3,465	96.44%	1,719	47.84%
3	Martin	W2	3,359	1,603	47.72%	1,692	50.37%	9	0.27%	14	0.42%	19	0.57%	22	0.65%	12	0.36%	1,704	50.73%	41	1.22%	3,318	98.78%	1,588	47.28%
3	Northampton	CONWAY	942	582	61.78%	343	36.41%	0	0.00%	0	0.00%	8	0.85%	9	0.96%	6	0.64%	349	37.05%	16	1.70%	926	98.30%	575	61.04%
3	Northampton	CREEKS	692	437	63.15%	249	35.98%	0	0.00%	0	0.00%	4	0.58%	2	0.29%	2	0.29%	251	36.27%	6	0.87%	686	99.13%	436	63.01%
3	Northampton	GALATI	745	368	49.40%	355	47.65%	2	0.27%	0	0.00%	15	2.01%	5	0.67%	3	0.40%	358	48.05%	14	1.88%	731	98.12%	368	49.40%
3	Northampton	GARYSB	1,729	178	10.29%	1,529	88.43%	8	0.46%	2	0.12%	2	0.12%	10	0.58%	9	0.52%	1,538	88.95%	9	0.52%	1,720	99.48%	177	10.24%
3	Northampton	GASTON	3,249	1,131	34.81%	2,045	62.94%	19	0.58%	10	0.31%	27	0.83%	17	0.52%	11	0.34%	2,056	63.28%	48	1.48%	3,201	98.52%	1,127	34.69%
3	Northampton	JACKSO	859	367	42.72%	485	56.46%	1	0.12%	0	0.00%	3	0.35%	3	0.35%	3	0.35%	488	56.81%	6	0.70%	853	99.30%	366	42.61%
3	Northampton	LAKE G	1,402	961	68.54%	419	29.89%	4	0.29%	4	0.29%	3	0.21%	11	0.78%	7	0.50%	426	30.39%	9	0.64%	1,393	99.36%	956	68.19%
3	Northampton	LASKER	278	199	71.58%	68	24.46%	1	0.36%	4	1.44%	2	0.72%	4	1.44%	2	0.72%	70	25.18%	2	0.72%	276	99.28%	199	71.58%
3	Northampton	MILWAU	467	244	52.25%	216	46.25%	2	0.43%	2	0.43%	0	0.00%	3	0.64%	2	0.43%	218	46.68%	1	0.21%	466	99.79%	243	52.03%
3	Northampton	NEWTOW	680	425	62.50%	241	35.44%	6	0.88%	0	0.00%	4	0.59%	4	0.59%	3	0.44%	244	35.88%	7	1.03%	673	98.97%	423	62.21%
3	Northampton	PENDLE	228	109	47.81%	116	50.88%	0	0.00%	0	0.00%	0	0.00%	3	1.32%	0	0.00%	116	50.88%	1	0.44%	227	99.56%	109	47.81%
3	Northampton	PLEASA	471	155	32.91%	308	65.39%	6	1.27%	0	0.00%	0	0.00%	2	0.42%	2	0.42%	310	65.82%	0	0.00%	471	100.00%	155	32.91%
3	Northampton	POTECA	597	149	24.96%	403	67.50%	1	0.17%	0	0.00%	36	6.03%	8	1.34%	7	1.17%	410	68.68%	38	6.37%	559	93.63%	147	24.62%
3	Northampton	REHOBE	816	300	36.76%	501	61.40%	8	0.98%	3	0.37%	2	0.25%	2	0.25%	0	0.00%	501	61.40%	8	0.98%	808	99.02%	296	36.27%
3	Northampton	RICH S	1,617	436	26.96%	1,155	71.43%	10	0.62%	0	0.00%	1	0.06%	15	0.93%	9	0.56%	1,164	71.99%	17	1.05%	1,600	98.95%	431	26.65%
3	Northampton	SEABOA	1,206	416	34.49%	779	64.59%	2	0.17%	1	0.08%	3	0.25%	5	0.41%	3	0.25%	782	64.84%	3	0.25%	1,203	99.75%	416	34.49%
3	Northampton	SEVERN	530	314	59.25%	212	40.00%	1	0.19%	0	0.00%	0	0.00%	3	0.57%	2	0.38%	214	40.38%	3	0.57%	527	99.43%	311	58.68%
3	Northampton	WOODLA	991	484	48.84%	478	48.23%	6	0.61%	4	0.40%	6	0.61%	13	1.31%	6	0.61%	484	48.84%	7	0.71%	984	99.29%	482	48.64%
3	Tyrrell	01	279	58	20.79%	214	76.70%	0	0.00%	6	2.15%	0	0.00%	1	0.36%	1	0.36%	215	77.06%	1	0.36%	278	99.64%	58	20.79%
3	Tyrrell	02	2,414	1,353	56.05%	891	36.91%	8	0.33%	57	2.36%	94	3.89%	11	0.46%	2	0.08%	893	36.99%	122	5.05%	2,292	94.95%	1,331	55.14%
3	Tyrrell	03	275	177	64.36%	95	34.55%	0	0.00%	0	0.00%	0	0.00%	3	1.09%	2	0.73%	97	35.27%	0	0.00%	275	100.00%	177	64.36%
3	Tyrrell	14	72	65	90.28%	5	6.94%	0	0.00%	0	0.00%	0	0.00%	2	2.78%	2	2.78%	7	9.72%	0	0.00%	72	100.00%	65	90.28%
3	Tyrrell	15	532	308	57.89%	207	38.91%	2	0.38%	5	0.94%	5	0.94%	5	0.94%	0	0.00%	207	38.91%	13	2.44%	519	97.56%	301	56.58%
3	Tyrrell	16	40	30	75.00%	9	22.50%	0	0.00%	0	0.00%	1	2.50%	0	0.00%	0	0.00%	9	22.50%	1	2.50%	39	97.50%	30	75.00%
3	Washington	LM	2,235	937	41.92%	1,238	55.39%	4	0.18%	2	0.09%	44	1.97%	10	0.45%	3	0.13%	1,241	55.53%	61	2.73%	2,174	97.27%	925	41.39%
3	Washington	P1	1,521	657	43.20%	837	55.03%	1	0.07%	12	0.79%	5	0.33%	9	0.59%	7	0.46%	844	55.49%	11	0.72%	1,510	99.28%	652	42.87%
3	Washington	P2	1,261	352	27.91%	840	66.61%	4	0.32%	3	0.24%	50	3.97%	12	0.95%	4	0.32%	844	66.93%	54	4.28%	1,207	95.72%	351	27.84%
3	Washington	P3	2,726	1,569	57.56%	1,115	40.90%	5	0.18%	7	0.26%	16	0.59%	14	0.51%	8	0.29%	1,123	41.20%	25	0.92%	2,701	99.08%	1,563	57.34%
3	Washington	SC	1,407	914	64.96%	419	29.78%	1	0.07%	4	0.28%	52	3.70%	17	1.21%	10	0.71%	429	30.49%	75	5.33%	1,332	94.67%	899	63.89%
3	Washington	SK	1,035	652	63.00%	337	32.56%	1	0.10%	0	0.00%	28	2.71%	17	1.64%	7	0.68%	344	33.24%	33	3.19%	1,002	96.81%	651	62.90%
4	Halifax	BUTWD	456	180	39.47%	265	58.11%	7	1.54%	0	0.00%	2	0.44%	2	0.44%	0	0.00%	265	58.11%	2	0.44%	454	99.56%	180	39.47%
4	Halifax	CONC	404	104	25.74%	272	67.33%	1	0.25%	1	0.25%	25	6.19%	1	0.25%	0	0.00%	272	67.33%	30	7.43%	374	92.57%	99	24.50%
4	Halifax	ENF 1	1,388	203	14.63%	1,159	83.50%	5	0.36%	5	0.36%	4	0.29%	12	0.86%	10	0.72%	1,169	84.22%	9	0.65%	1,379	99.35%	201	14.48%
4	Halifax	ENF 2	1,821	230	12.63%	1,574	86.44%	4	0.22%	0	0.00%	5	0.27%	8	0.44%	5	0.27%	1,579	86.71%	15	0.82%	1,806	99.18%	224	12.30%
4	Halifax	ENF 3	1,251	287	22.94%	937	74.90%	7	0.56%	5	0.40%	6	0.48%	9	0.72%	8	0.64%	945	75.54%	13	1.04%	1,238	98.96%	285	22.78%
4	Halifax	FAUCT	1,416	861	60.81%	532	37.57%	4	0.28%	4	0.28%	3	0.21%	12	0.85%	8	0.56%	540	38.14%	11	0.78%	1,405	99.22%	854	60.31%
4	Halifax	HAL	2,413	647	26.81%	1,698	70.37%	32	1.33%	4	0.17%	12	0.50%	20	0.83%	18	0.75%	1,716	71.11%	35	1.45%	2,378	98.55%	624	25.86%

A=Asian NA=American Indian and Alaskan Native PI=Native Hawaiian and other Pacific Islander
MR=Multi-Race Hisp=Hispanic or Latino (of any race)

Voting Age Population by Race and Ethnicity
Rucho Senate 2

Data Source: 2010 Census

Shading Denotes a Split VTD			Voting Age Population by Race																	Total Population by Ethnicity					
District	County	VTD	Total	White	% White	Black	% Black	NA	% NA	A/PI	% A/PI	Other	% Other	MR	% MR	MR Black	% MR Blac	Total Black	% Total Blac	Hisp	% Hisp	Non Hisp	% Non Hisp	White Non Hisp	White Non Hisp
4	Halifax	HOB	539	231	42.86%	300	55.66%	0	0.00%	0	0.00%	6	1.11%	2	0.37%	2	0.37%	302	56.03%	14	2.60%	525	97.40%	224	41.56%
4	Halifax	HOL	2,515	146	5.81%	1,101	43.78%	1,223	48.63%	2	0.08%	3	0.12%	40	1.59%	28	1.11%	1,129	44.89%	30	1.19%	2,485	98.81%	146	5.81%
4	Halifax	LIT 1	1,724	528	30.63%	1,147	66.53%	21	1.22%	3	0.17%	15	0.87%	10	0.58%	7	0.41%	1,154	66.94%	21	1.22%	1,703	98.78%	525	30.45%
4	Halifax	LIT 2	1,591	1,133	71.21%	415	26.08%	15	0.94%	7	0.44%	7	0.44%	14	0.88%	4	0.25%	419	26.34%	12	0.75%	1,579	99.25%	1,132	71.15%
4	Halifax	PAL	324	56	17.28%	255	78.70%	0	0.00%	2	0.62%	8	2.47%	3	0.93%	1	0.31%	256	79.01%	9	2.78%	315	97.22%	55	16.98%
4	Halifax	RINGW	1,369	181	13.22%	1,112	81.23%	50	3.65%	1	0.07%	8	0.58%	17	1.24%	9	0.66%	1,121	81.88%	11	0.80%	1,358	99.20%	180	13.15%
4	Halifax	ROSEN	467	232	49.68%	230	49.25%	0	0.00%	1	0.21%	4	0.86%	0	0.00%	0	0.00%	230	49.25%	7	1.50%	460	98.50%	229	49.04%
4	Halifax	RR 1	1,071	677	63.21%	350	32.68%	8	0.75%	9	0.84%	19	1.77%	8	0.75%	7	0.65%	357	33.33%	41	3.83%	1,030	96.17%	664	62.00%
4	Halifax	RR 10	2,804	1,816	64.76%	791	28.21%	18	0.64%	101	3.60%	56	2.00%	22	0.78%	10	0.36%	801	28.57%	102	3.64%	2,702	96.36%	1,781	63.52%
4	Halifax	RR 11	2,725	1,756	64.44%	871	31.96%	31	1.14%	25	0.92%	22	0.81%	20	0.73%	5	0.18%	876	32.15%	58	2.13%	2,667	97.87%	1,739	63.82%
4	Halifax	RR 2	503	375	74.55%	108	21.47%	8	1.59%	3	0.60%	0	0.00%	9	1.79%	6	1.19%	114	22.66%	1	0.20%	502	99.80%	374	74.35%
4	Halifax	RR 3	1,211	1,050	86.71%	139	11.48%	2	0.17%	11	0.91%	4	0.33%	5	0.41%	2	0.17%	141	11.64%	17	1.40%	1,194	98.60%	1,041	85.96%
4	Halifax	RR 4	1,008	886	87.90%	77	7.64%	4	0.40%	20	1.98%	16	1.59%	5	0.50%	0	0.00%	77	7.64%	26	2.58%	982	97.42%	876	86.90%
4	Halifax	RR 5	1,134	812	71.60%	272	23.99%	9	0.79%	6	0.53%	24	2.12%	11	0.97%	6	0.53%	278	24.51%	30	2.65%	1,104	97.35%	807	71.16%
4	Halifax	RR 6	1,076	883	82.06%	145	13.48%	4	0.37%	22	2.04%	13	1.21%	9	0.84%	6	0.56%	151	14.03%	30	2.79%	1,046	97.21%	870	80.86%
4	Halifax	RR 7	1,403	491	35.00%	867	61.80%	2	0.14%	5	0.36%	29	2.07%	9	0.64%	4	0.29%	871	62.08%	32	2.28%	1,371	97.72%	487	34.71%
4	Halifax	RR 8	1,349	743	55.08%	560	41.51%	4	0.30%	9	0.67%	16	1.19%	17	1.26%	4	0.30%	564	41.81%	38	2.82%	1,311	97.18%	731	54.19%
4	Halifax	RR 9	3,076	1,178	38.30%	1,823	59.27%	34	1.11%	6	0.20%	8	0.26%	27	0.88%	11	0.36%	1,834	59.62%	41	1.33%	3,035	98.67%	1,166	37.91%
4	Halifax	SN 1	1,650	127	7.70%	1,517	91.94%	2	0.12%	0	0.00%	0	0.00%	4	0.24%	2	0.12%	1,519	92.06%	9	0.55%	1,641	99.45%	122	7.39%
4	Halifax	SN 2	1,256	680	54.14%	561	44.67%	4	0.32%	3	0.24%	6	0.48%	2	0.16%	2	0.16%	563	44.82%	13	1.04%	1,243	98.96%	673	53.58%
4	Halifax	WEL 1	1,098	224	20.40%	828	75.41%	7	0.64%	3	0.27%	17	1.55%	19	1.73%	11	1.00%	839	76.41%	27	2.46%	1,071	97.54%	220	20.04%
4	Halifax	WEL 2	629	256	40.70%	359	57.07%	1	0.16%	6	0.95%	2	0.32%	5	0.79%	5	0.79%	364	57.87%	2	0.32%	627	99.68%	256	40.70%
4	Halifax	WEL 3	2,402	770	32.06%	1,558	64.86%	28	1.17%	15	0.62%	14	0.58%	17	0.71%	11	0.46%	1,569	65.32%	31	1.29%	2,371	98.71%	766	31.89%
4	Nash	0002	1,176	576	48.98%	568	48.30%	3	0.26%	1	0.09%	16	1.36%	12	1.02%	9	0.77%	577	49.06%	28	2.38%	1,148	97.62%	570	48.47%
4	Nash	0007	2,219	852	38.40%	1,252	56.42%	50	2.25%	2	0.09%	36	1.62%	27	1.22%	20	0.90%	1,272	57.32%	48	2.16%	2,171	97.84%	845	38.08%
4	Nash	0021	844	276	32.70%	546	64.69%	1	0.12%	3	0.36%	13	1.54%	5	0.59%	5	0.59%	551	65.28%	18	2.13%	826	97.87%	276	32.70%
4	Nash	0022	1,061	499	47.03%	536	50.52%	11	1.04%	3	0.28%	0	0.00%	12	1.13%	3	0.28%	539	50.80%	7	0.66%	1,054	99.34%	495	46.65%
4	Nash	0031	1,473	456	30.96%	931	63.20%	17	1.15%	35	2.38%	7	0.48%	27	1.83%	14	0.95%	945	64.15%	22	1.49%	1,451	98.51%	444	30.14%
4	Nash	0032	1,942	818	42.12%	1,064	54.79%	10	0.51%	9	0.46%	33	1.70%	8	0.41%	6	0.31%	1,070	55.10%	49	2.52%	1,893	97.48%	803	41.35%
4	Nash	0033	2,422	463	19.12%	1,907	78.74%	11	0.45%	17	0.70%	7	0.29%	17	0.70%	11	0.45%	1,918	79.19%	28	1.16%	2,394	98.84%	449	18.54%
4	Nash	0034	3,864	961	24.87%	2,789	72.18%	24	0.62%	13	0.34%	32	0.83%	45	1.16%	34	0.88%	2,823	73.06%	65	1.68%	3,799	98.32%	943	24.40%
4	Nash	0035	3,416	2,557	74.85%	739	21.63%	10	0.29%	33	0.97%	52	1.52%	25	0.73%	15	0.44%	754	22.07%	95	2.78%	3,321	97.22%	2,524	73.89%
4	Nash	0036	2,922	1,886	64.54%	922	31.55%	16	0.55%	24	0.82%	40	1.37%	34	1.16%	19	0.65%	941	32.20%	78	2.67%	2,844	97.33%	1,860	63.66%
4	Nash	0038	3,234	1,541	47.65%	1,509	46.66%	36	1.11%	61	1.89%	30	0.93%	57	1.76%	29	0.90%	1,538	47.56%	85	2.63%	3,149	97.37%	1,512	46.75%
4	Nash	0040	6,575	3,094	47.06%	2,920	44.41%	52	0.79%	136	2.07%	288	4.38%	85	1.29%	46	0.70%	2,966	45.11%	439	6.68%	6,136	93.32%	2,985	45.40%
4	Vance	DABN	2,145	1,314	61.26%	737	34.36%	11	0.51%	15	0.70%	53	2.47%	15	0.70%	10	0.47%	747	34.83%	72	3.36%	2,073	96.64%	1,300	60.61%
4	Vance	EH1	2,298	281	12.23%	1,872	81.46%	7	0.30%	2	0.09%	119	5.18%	17	0.74%	11	0.48%	1,883	81.94%	191	8.31%	2,107	91.69%	225	9.79%
4	Vance	EH2	988	323	32.69%	504	51.01%	8	0.81%	3	0.30%	127	12.85%	23	2.33%	2	0.20%	506	51.21%	180	18.22%	808	81.78%	289	29.25%
4	Vance	HTOP	937	365	38.95%	537	57.31%	0	0.00%	8	0.85%	13	1.39%	14	1.49%	4	0.43%	541	57.74%	36	3.84%	901	96.16%	346	36.93%
4	Vance	KITT	4,333	2,644	61.02%	1,513	34.92%	21	0.48%	7	0.16%	126	2.91%	22	0.51%	8	0.18%	1,521	35.10%	188	4.34%	4,145	95.66%	2,603	60.07%
4	Vance	MIDD	2,875	1,468	51.06%	1,346	46.82%	2	0.07%	9	0.31%	24	0.83%	26	0.90%	18	0.63%	1,364	47.44%	44	1.53%	2,831	98.47%	1,455	50.61%
4	Vance	NH1	2,565	359	14.00%	2,128	82.96%	5	0.19%	11	0.43%	20	0.78%	42	1.64%	40	1.56%	2,168	84.52%	51	1.99%	2,514	98.01%	345	13.45%
4	Vance	NH2	916	465	50.76%	432	47.16%	2	0.22%	4	0.44%	9	0.98%	4	0.44%	3	0.33%	435	47.49%	24	2.62%	892	97.38%	453	49.45%
4	Vance	SCRK	4,829	2,727	56.47%	1,873	38.79%	16	0.33%	7	0.14%	168	3.48%	38	0.79%	15	0.31%	1,888	39.10%	331	6.85%	4,498	93.15%	2,599	53.82%
4	Vance	SH1	2,587	772	29.84%	1,609	62.20%	11	0.43%	6	0.23%	166	6.42%	23	0.89%	16	0.62%	1,625	62.81%	300	11.60%	2,287	88.40%	668	25.82%
4	Vance	SH2	1,188	587	49.41%	450	37.88%	3	0.25%	3	0.25%	125	10.52%	20	1.68%	6	0.51%	456	38.38%	185	15.57%	1,003	84.43%	541	45.54%
4	Vance	TWNS	1,089	530	48.67%	537	49.31%	0	0.00%	2	0.18%	11	1.01%	9	0.83%	6	0.55%	543	49.86%	13	1.19%	1,076	98.81%	528	48.48%
4	Vance	WATK	504	483	95.83%	18	3.57%	0	0.00%	2	0.40%	1	0.20%	0	0.00%	0	0.00%	18	3.57%	3	0.60%	501	99.40%	481	95.44%
4	Vance	WH1	2,930	1,989	67.88%	844	28.81%	8	0.27%	40	1.37%	25	0.85%	24	0.82%	12	0.41%	856	29.22%	42	1.43%	2,888	98.57%	1,977	67.47%
4	Vance	WH2	1,220	573	46.97%	592	48.52%	6	0.49%	25	2.05%	9	0.74%	15	1.23%	10	0.82%	602	49.34%	15	1.23%	1,205	98.77%	570	46.72%
4	Vance	WMSB	2,477	1,147	46.31%	1,261	50.91%	2	0.08%	4	0.16%	31	1.25%	32	1.29%	23	0.93%	1,284	51.84%	57	2.30%	2,420	97.70%	1,135	45.82%

A=Asian NA=American Indian and Alaskan Native PI=Native Hawaiian and other Pacific Islander
MR=Multi-Race Hisp=Hispanic or Latino (of any race)

Voting Age Population by Race and Ethnicity
Rucho Senate 2

Data Source: 2010 Census

Shading Denotes a Split VTD			Voting Age Population by Race																	Total Population by Ethnicity					
District	County	VTD	Total	White	% White	Black	% Black	NA	% NA	A/PI	% A/PI	Other	% Other	MR	% MR	MR Black	% MR Blac	Total Black	% Total Blac	Hisp	% Hisp	Non Hisp	% Non Hisp	White Non Hisp	White Non Hisp
4	Warren	1	1,161	801	68.99%	327	28.17%	11	0.95%	6	0.52%	5	0.43%	11	0.95%	6	0.52%	333	28.68%	10	0.86%	1,151	99.14%	797	68.65%
4	Warren	10	2,008	596	29.68%	1,337	66.58%	15	0.75%	7	0.35%	23	1.15%	30	1.49%	22	1.10%	1,359	67.68%	41	2.04%	1,967	97.96%	592	29.48%
4	Warren	11	413	116	28.09%	277	67.07%	14	3.39%	2	0.48%	2	0.48%	2	0.48%	2	0.48%	279	67.55%	4	0.97%	409	99.03%	113	27.36%
4	Warren	12	1,066	945	88.65%	98	9.19%	6	0.56%	5	0.47%	2	0.19%	10	0.94%	1	0.09%	99	9.29%	6	0.56%	1,060	99.44%	943	88.46%
4	Warren	13	819	430	52.50%	347	42.37%	1	0.12%	1	0.12%	25	3.05%	15	1.83%	8	0.98%	355	43.35%	40	4.88%	779	95.12%	417	50.92%
4	Warren	14	1,740	570	32.76%	1,061	60.98%	31	1.78%	2	0.11%	62	3.56%	14	0.80%	11	0.63%	1,072	61.61%	89	5.11%	1,651	94.89%	551	31.67%
4	Warren	2	912	649	71.16%	244	26.75%	3	0.33%	2	0.22%	7	0.77%	7	0.77%	2	0.22%	246	26.97%	9	0.99%	903	99.01%	646	70.83%
4	Warren	3	1,164	571	49.05%	562	48.28%	7	0.60%	5	0.43%	13	1.12%	6	0.52%	5	0.43%	567	48.71%	23	1.98%	1,141	98.02%	562	48.28%
4	Warren	4	924	410	44.37%	484	52.38%	5	0.54%	3	0.32%	8	0.87%	14	1.52%	8	0.87%	492	53.25%	15	1.62%	909	98.38%	405	43.83%
4	Warren	5	2,195	609	27.74%	1,515	69.02%	19	0.87%	6	0.27%	31	1.41%	15	0.68%	6	0.27%	1,521	69.29%	64	2.92%	2,131	97.08%	588	26.79%
4	Warren	6	1,410	542	38.44%	819	58.09%	7	0.50%	0	0.00%	26	1.84%	16	1.13%	15	1.06%	834	59.15%	40	2.84%	1,370	97.16%	534	37.87%
4	Warren	7	1,005	323	32.14%	602	59.90%	14	1.39%	3	0.30%	48	4.78%	15	1.49%	11	1.09%	613	61.00%	58	5.77%	947	94.23%	319	31.74%
4	Warren	8	1,311	115	8.77%	516	39.36%	633	48.28%	2	0.15%	15	1.14%	30	2.29%	22	1.68%	538	41.04%	20	1.53%	1,291	98.47%	114	8.70%
4	Warren	9	586	261	44.54%	298	50.85%	12	2.05%	2	0.34%	3	0.51%	10	1.71%	8	1.37%	306	52.22%	7	1.19%	579	98.81%	261	44.54%
4	Wilson	PRGA	890	181	20.34%	632	71.01%	1	0.11%	0	0.00%	66	7.42%	10	1.12%	6	0.67%	638	71.69%	136	15.28%	754	84.72%	116	13.03%
4	Wilson	PRTO	3,844	2,179	56.69%	1,550	40.32%	13	0.34%	1	0.03%	66	1.72%	35	0.91%	19	0.49%	1,569	40.82%	117	3.04%	3,727	96.96%	2,135	55.54%
4	Wilson	PRWA	1,857	722	38.88%	941	50.67%	9	0.48%	6	0.32%	154	8.29%	25	1.35%	17	0.92%	958	51.59%	236	12.71%	1,621	87.29%	648	34.89%
4	Wilson	PRWB	1,743	205	11.76%	1,288	73.90%	5	0.29%	3	0.17%	209	11.99%	33	1.89%	15	0.86%	1,303	74.76%	317	18.19%	1,426	81.81%	131	7.52%
4	Wilson	PRWC	1,852	344	18.57%	1,341	72.41%	3	0.16%	8	0.43%	126	6.80%	30	1.62%	24	1.30%	1,365	73.70%	202	10.91%	1,650	89.09%	285	15.39%
4	Wilson	PRWE	1,793	669	37.31%	1,014	56.55%	5	0.28%	13	0.73%	82	4.57%	10	0.56%	4	0.22%	1,018	56.78%	156	8.70%	1,637	91.30%	609	33.97%
4	Wilson	PRWH	1,239	73	5.89%	990	79.90%	4	0.32%	7	0.56%	153	12.35%	12	0.97%	6	0.48%	996	80.39%	201	16.22%	1,038	83.78%	38	3.07%
4	Wilson	PRWI	2,376	962	40.49%	1,223	51.47%	2	0.08%	17	0.72%	152	6.40%	20	0.84%	14	0.59%	1,237	52.06%	242	10.19%	2,134	89.81%	888	37.37%
4	Wilson	PRWN	2,611	180	6.89%	2,224	85.18%	6	0.23%	1	0.04%	174	6.66%	26	1.00%	13	0.50%	2,237	85.68%	221	8.46%	2,390	91.54%	152	5.82%
4	Wilson	PRWQ	768	6	0.78%	652	84.90%	2	0.26%	1	0.13%	101	13.15%	6	0.78%	5	0.65%	657	85.55%	104	13.54%	664	86.46%	4	0.52%
4	Wilson	PRWR	2,721	527	19.37%	1,804	66.30%	14	0.51%	5	0.18%	338	12.42%	33	1.21%	20	0.74%	1,824	67.03%	498	18.30%	2,223	81.70%	395	14.52%
5	Greene	ARBA	1,121	543	48.44%	492	43.89%	7	0.62%	0	0.00%	70	6.24%	9	0.80%	6	0.54%	498	44.42%	101	9.01%	1,020	90.99%	525	46.83%
5	Greene	BEAR	1,060	685	64.62%	296	27.92%	0	0.00%	6	0.57%	51	4.81%	22	2.08%	8	0.75%	304	28.68%	100	9.43%	960	90.57%	648	61.13%
5	Greene	BULL	1,249	672	53.80%	427	34.19%	9	0.72%	0	0.00%	136	10.89%	5	0.40%	0	0.00%	427	34.19%	199	15.93%	1,050	84.07%	616	49.32%
5	Greene	CAST	1,100	704	64.00%	327	29.73%	7	0.64%	2	0.18%	55	5.00%	5	0.45%	2	0.18%	329	29.91%	68	6.18%	1,032	93.82%	693	63.00%
5	Greene	HOOK	966	522	54.04%	283	29.30%	5	0.52%	5	0.52%	137	14.18%	14	1.45%	3	0.31%	286	29.61%	162	16.77%	804	83.23%	508	52.59%
5	Greene	MAUR	4,104	1,839	44.81%	1,977	48.17%	58	1.41%	14	0.34%	178	4.34%	38	0.93%	23	0.56%	2,000	48.73%	356	8.67%	3,748	91.33%	1,689	41.15%
5	Greene	SH1	2,002	1,088	54.35%	801	40.01%	1	0.05%	8	0.40%	91	4.55%	13	0.65%	8	0.40%	809	40.41%	113	5.64%	1,889	94.36%	1,071	53.50%
5	Greene	SHIN	1,989	1,269	63.80%	540	27.15%	10	0.50%	7	0.35%	138	6.94%	25	1.26%	6	0.30%	546	27.45%	254	12.77%	1,735	87.23%	1,176	59.13%
5	Greene	SUGG	1,269	651	51.30%	485	38.22%	7	0.55%	7	0.55%	109	8.59%	10	0.79%	3	0.24%	488	38.46%	136	10.72%	1,133	89.28%	629	49.57%
5	Greene	WALS	1,550	843	54.39%	451	29.10%	13	0.84%	8	0.52%	219	14.13%	16	1.03%	4	0.26%	455	29.35%	338	21.81%	1,212	78.19%	745	48.06%
5	Lenoir	C	523	215	41.11%	284	54.30%	4	0.76%	4	0.76%	10	1.91%	6	1.15%	3	0.57%	287	54.88%	19	3.63%	504	96.37%	208	39.77%
5	Lenoir	I	823	497	60.39%	276	33.54%	4	0.49%	4	0.49%	41	4.98%	1	0.12%	0	0.00%	276	33.54%	60	7.29%	763	92.71%	481	58.44%
5	Lenoir	K1	1,242	28	2.25%	1,202	96.78%	2	0.16%	1	0.08%	2	0.16%	7	0.56%	7	0.56%	1,209	97.34%	9	0.72%	1,233	99.28%	26	2.09%
5	Lenoir	K2	1,373	109	7.94%	1,236	90.02%	1	0.07%	2	0.15%	14	1.02%	11	0.80%	7	0.51%	1,243	90.53%	20	1.46%	1,353	98.54%	109	7.94%
5	Lenoir	K3	1,260	447	35.48%	750	59.52%	4	0.32%	5	0.40%	33	2.62%	21	1.67%	13	1.03%	763	60.56%	78	6.19%	1,182	93.81%	414	32.86%
5	Lenoir	K4	1,237	672	54.32%	521	42.12%	3	0.24%	12	0.97%	21	1.70%	8	0.65%	5	0.40%	526	42.52%	43	3.48%	1,194	96.52%	652	52.71%
5	Lenoir	K5	1,509	555	36.78%	913	60.50%	3	0.20%	18	1.19%	12	0.80%	8	0.53%	6	0.40%	919	60.90%	23	1.52%	1,486	98.48%	548	36.32%
5	Lenoir	K6	2,322	341	14.69%	1,938	83.46%	6	0.26%	14	0.60%	10	0.43%	13	0.56%	10	0.43%	1,948	83.89%	32	1.38%	2,290	98.62%	333	14.34%
5	Lenoir	K7	2,150	392	18.23%	1,704	79.26%	9	0.42%	6	0.28%	18	0.84%	21	0.98%	18	0.84%	1,722	80.09%	40	1.86%	2,110	98.14%	380	17.67%
5	Lenoir	K8	1,118	6	0.54%	1,100	98.39%	6	0.54%	1	0.09%	0	0.00%	5	0.45%	5	0.45%	1,105	98.84%	3	0.27%	1,115	99.73%	6	0.54%
5	Lenoir	K9	1,998	991	49.60%	931	46.60%	5	0.25%	31	1.55%	19	0.95%	21	1.05%	8	0.40%	939	47.00%	50	2.50%	1,948	97.50%	964	48.25%
5	Lenoir	MH	3,383	1,545	45.67%	1,635	48.33%	10	0.30%	21	0.62%	142	4.20%	30	0.89%	11	0.33%	1,646	48.66%	200	5.91%	3,183	94.09%	1,503	44.43%
5	Lenoir	N	576	279	48.44%	280	48.61%	0	0.00%	3	0.52%	8	1.39%	6	1.04%	5	0.87%	285	49.48%	11	1.91%	565	98.09%	273	47.40%
5	Lenoir	V	2,200	955	43.41%	1,129	51.32%	6	0.27%	7	0.32%	91	4.14%	12	0.55%	6	0.27%	1,135	51.59%	121	5.50%	2,079	94.50%	933	42.41%
5	Pitt	0101	3,148	1,622	51.52%	1,410	44.79%	9	0.29%	16	0.51%	46	1.46%	45	1.43%	14	0.44%	1,424	45.24%	93	2.95%	3,055	97.05%	1,587	50.41%
5	Pitt	0200A	2,404	1,694	70.47%	603	25.08%	21	0.87%	10	0.42%	54	2.25%	22	0.92%	12	0.50%	615	25.58%	93	3.87%	2,311	96.13%	1,666	69.30%

A=Asian NA=American Indian and Alaskan Native PI=Native Hawaiian and other Pacific Islander
MR=Multi-Race Hisp=Hispanic or Latino (of any race)

Voting Age Population by Race and Ethnicity
Rucho Senate 2

Data Source: 2010 Census

Shading Denotes a Split VTD			Voting Age Population by Race																	Total Population by Ethnicity					
District	County	VTD	Total	White	% White	Black	% Black	NA	% NA	A/PI	% A/PI	Other	% Other	MR	% MR	MR Black	% MR Blac	Total Black	% Total Blac	Hisp	% Hisp	Non Hisp	% Non Hisp	White Non Hisp	White Non Hisp
5	Pitt	0200B	2,140	786	36.73%	1,295	60.51%	5	0.23%	4	0.19%	32	1.50%	18	0.84%	11	0.51%	1,306	61.03%	54	2.52%	2,086	97.48%	774	36.17%
5	Pitt	0301	5,622	2,081	37.02%	2,720	48.38%	26	0.46%	45	0.80%	658	11.70%	92	1.64%	30	0.53%	2,750	48.91%	916	16.29%	4,706	83.71%	1,909	33.96%
5	Pitt	0401	1,924	824	42.83%	1,041	54.11%	11	0.57%	5	0.26%	30	1.56%	13	0.68%	8	0.42%	1,049	54.52%	44	2.29%	1,880	97.71%	815	42.36%
5	Pitt	0501	1,569	996	63.48%	491	31.29%	10	0.64%	4	0.25%	52	3.31%	16	1.02%	8	0.51%	499	31.80%	80	5.10%	1,489	94.90%	986	62.84%
5	Pitt	0701	1,986	1,442	72.61%	460	23.16%	3	0.15%	37	1.86%	23	1.16%	21	1.06%	9	0.45%	469	23.62%	62	3.12%	1,924	96.88%	1,407	70.85%
5	Pitt	0800A	2,715	1,507	55.51%	1,077	39.67%	6	0.22%	10	0.37%	101	3.72%	14	0.52%	4	0.15%	1,081	39.82%	162	5.97%	2,553	94.03%	1,457	53.66%
5	Pitt	0800B	2,196	1,210	55.10%	933	42.49%	3	0.14%	8	0.36%	26	1.18%	16	0.73%	11	0.50%	944	42.99%	54	2.46%	2,142	97.54%	1,181	53.78%
5	Pitt	0901	1,053	689	65.43%	336	31.91%	0	0.00%	0	0.00%	13	1.23%	15	1.42%	9	0.85%	345	32.76%	20	1.90%	1,033	98.10%	688	65.34%
5	Pitt	1001	1,652	902	54.60%	634	38.38%	3	0.18%	9	0.54%	87	5.27%	17	1.03%	4	0.24%	638	38.62%	155	9.38%	1,497	90.62%	851	51.51%
5	Pitt	1101	222	62	27.93%	156	70.27%	0	0.00%	0	0.00%	4	1.80%	0	0.00%	0	0.00%	156	70.27%	6	2.70%	216	97.30%	59	26.58%
5	Pitt	1102A	281	163	58.01%	84	29.89%	2	0.71%	0	0.00%	29	10.32%	3	1.07%	0	0.00%	84	29.89%	33	11.74%	248	88.26%	160	56.94%
5	Pitt	1201	3,174	1,396	43.98%	1,469	46.28%	10	0.32%	17	0.54%	249	7.84%	33	1.04%	13	0.41%	1,482	46.69%	359	11.31%	2,815	88.69%	1,310	41.27%
5	Pitt	1403A	1,437	693	48.23%	674	46.90%	7	0.49%	23	1.60%	22	1.53%	18	1.25%	12	0.84%	686	47.74%	41	2.85%	1,396	97.15%	674	46.90%
5	Pitt	1403B	1,564	761	48.66%	733	46.87%	6	0.38%	25	1.60%	15	0.96%	24	1.53%	11	0.70%	744	47.57%	33	2.11%	1,531	97.89%	748	47.83%
5	Pitt	1501	1,803	259	14.36%	1,384	76.76%	3	0.17%	1	0.06%	129	7.15%	27	1.50%	11	0.61%	1,395	77.37%	165	9.15%	1,638	90.85%	245	13.59%
5	Pitt	1503	3,170	922	29.09%	2,086	65.80%	17	0.54%	62	1.96%	24	0.76%	59	1.86%	41	1.29%	2,127	67.10%	66	2.08%	3,104	97.92%	903	28.49%
5	Pitt	1504	7,468	2,766	37.04%	4,313	57.75%	23	0.31%	212	2.84%	55	0.74%	99	1.33%	53	0.71%	4,366	58.46%	165	2.21%	7,303	97.79%	2,691	36.03%
5	Pitt	1505A	3,889	1,549	39.83%	2,094	53.84%	21	0.54%	105	2.70%	78	2.01%	42	1.08%	24	0.62%	2,118	54.46%	203	5.22%	3,686	94.78%	1,439	37.00%
5	Pitt	1505B	3,014	379	12.57%	2,517	83.51%	10	0.33%	16	0.53%	58	1.92%	34	1.13%	24	0.80%	2,541	84.31%	120	3.98%	2,894	96.02%	355	11.78%
5	Pitt	1506	1,202	420	34.94%	733	60.98%	4	0.33%	11	0.92%	12	1.00%	22	1.83%	12	1.00%	745	61.98%	29	2.41%	1,173	97.59%	407	33.86%
5	Pitt	1507	1,696	992	58.49%	567	33.43%	11	0.65%	42	2.48%	34	2.00%	50	2.95%	25	1.47%	592	34.91%	73	4.30%	1,623	95.70%	962	56.72%
5	Pitt	1508A	195	107	54.87%	80	41.03%	1	0.51%	2	1.03%	1	0.51%	4	2.05%	3	1.54%	83	42.56%	5	2.56%	190	97.44%	105	53.85%
5	Pitt	1509	3,810	2,476	64.99%	1,073	28.16%	17	0.45%	81	2.13%	86	2.26%	77	2.02%	47	1.23%	1,120	29.40%	179	4.70%	3,631	95.30%	2,414	63.36%
5	Pitt	1512A	3,529	1,669	47.29%	1,600	45.34%	13	0.37%	95	2.69%	91	2.58%	61	1.73%	38	1.08%	1,638	46.42%	166	4.70%	3,363	95.30%	1,602	45.40%
5	Pitt	1512B	1,112	505	45.41%	519	46.67%	3	0.27%	34	3.06%	31	2.79%	20	1.80%	12	1.08%	531	47.75%	56	5.04%	1,056	94.96%	484	43.53%
5	Wayne	06	1,313	731	55.67%	506	38.54%	2	0.15%	38	2.89%	17	1.29%	19	1.45%	13	0.99%	519	39.53%	35	2.67%	1,278	97.33%	715	54.46%
5	Wayne	07	1,722	1,114	64.69%	495	28.75%	16	0.93%	18	1.05%	57	3.31%	22	1.28%	9	0.52%	504	29.27%	90	5.23%	1,632	94.77%	1,086	63.07%
5	Wayne	09	1,234	504	40.84%	655	53.08%	22	1.78%	7	0.57%	30	2.43%	16	1.30%	9	0.73%	664	53.81%	49	3.97%	1,185	96.03%	496	40.19%
5	Wayne	10	1,945	425	21.85%	1,454	74.76%	9	0.46%	6	0.31%	25	1.29%	26	1.34%	23	1.18%	1,477	75.94%	53	2.72%	1,892	97.28%	408	20.98%
5	Wayne	11	1,969	800	40.63%	1,066	54.14%	7	0.36%	28	1.42%	32	1.63%	36	1.83%	24	1.22%	1,090	55.36%	74	3.76%	1,895	96.24%	773	39.26%
5	Wayne	12	4,033	2,344	58.12%	1,359	33.70%	6	0.15%	163	4.04%	68	1.69%	93	2.31%	47	1.17%	1,406	34.86%	181	4.49%	3,852	95.51%	2,255	55.91%
5	Wayne	13	2,224	1,004	45.14%	1,064	47.84%	6	0.27%	47	2.11%	72	3.24%	31	1.39%	14	0.63%	1,078	48.47%	131	5.89%	2,093	94.11%	951	42.76%
5	Wayne	14	26	6	23.08%	20	76.92%	0	0.00%	0	0.00%	0	0.00%	0	0.00%	0	0.00%	20	76.92%	5	19.23%	21	80.77%	1	3.85%
5	Wayne	15	57	27	47.37%	25	43.86%	0	0.00%	0	0.00%	2	3.51%	3	5.26%	1	1.75%	26	45.61%	7	12.28%	50	87.72%	25	43.86%
5	Wayne	16	968	550	56.82%	345	35.64%	1	0.10%	18	1.86%	44	4.55%	10	1.03%	3	0.31%	348	35.95%	62	6.40%	906	93.60%	540	55.79%
5	Wayne	17	1,597	149	9.33%	1,384	86.66%	5	0.31%	6	0.38%	34	2.13%	19	1.19%	17	1.06%	1,401	87.73%	61	3.82%	1,536	96.18%	135	8.45%
5	Wayne	18	1,845	491	26.61%	1,278	69.27%	10	0.54%	15	0.81%	23	1.25%	28	1.52%	15	0.81%	1,293	70.08%	55	2.98%	1,790	97.02%	470	25.47%
5	Wayne	19	1,451	128	8.82%	1,271	87.59%	6	0.41%	6	0.41%	10	0.69%	30	2.07%	18	1.24%	1,289	88.84%	28	1.93%	1,423	98.07%	118	8.13%
5	Wayne	20	1,844	235	12.74%	1,540	83.51%	4	0.22%	5	0.27%	27	1.46%	33	1.79%	20	1.08%	1,560	84.60%	47	2.55%	1,797	97.45%	229	12.42%
5	Wayne	21	1,467	429	29.24%	971	66.19%	8	0.55%	27	1.84%	14	0.95%	18	1.23%	9	0.61%	980	66.80%	33	2.25%	1,434	97.75%	416	28.36%
5	Wayne	22	595	170	28.57%	368	61.85%	0	0.00%	36	6.05%	2	0.34%	19	3.19%	12	2.02%	380	63.87%	19	3.19%	576	96.81%	160	26.89%
5	Wayne	25	158	25	15.82%	122	77.22%	0	0.00%	0	0.00%	8	5.06%	3	1.90%	2	1.27%	124	78.48%	13	8.23%	145	91.77%	22	13.92%
5	Wayne	26	2,586	1,099	42.50%	1,139	44.04%	7	0.27%	22	0.85%	277	10.71%	42	1.62%	18	0.70%	1,157	44.74%	426	16.47%	2,160	83.53%	975	37.70%
5	Wayne	27	2,284	743	32.53%	1,259	55.12%	9	0.39%	15	0.66%	241	10.55%	17	0.74%	4	0.18%	1,263	55.30%	301	13.18%	1,983	86.82%	690	30.21%
5	Wayne	28	1,538	616	40.05%	641	41.68%	6	0.39%	9	0.59%	226	14.69%	40	2.60%	14	0.91%	655	42.59%	352	22.89%	1,186	77.11%	533	34.66%
5	Wayne	29	2,228	1,027	46.10%	1,136	50.99%	2	0.09%	20	0.90%	20	0.90%	23	1.03%	14	0.63%	1,150	51.62%	51	2.29%	2,177	97.71%	1,004	45.06%
5	Wayne	30	1,848	517	27.98%	1,149	62.18%	17	0.92%	5	0.27%	140	7.58%	20	1.08%	10	0.54%	1,159	62.72%	201	10.88%	1,647	89.12%	481	26.03%
6	Jones	P01	822	538	65.45%	250	30.41%	2	0.24%	2	0.24%	20	2.43%	10	1.22%	3	0.36%	253	30.78%	32	3.89%	790	96.11%	529	64.36%
6	Jones	P02	521	433	83.11%	62	11.90%	4	0.77%	0	0.00%	19	3.65%	3	0.58%	2	0.38%	64	12.28%	24	4.61%	497	95.39%	430	82.53%
6	Jones	P03	689	612	88.82%	67	9.72%	3	0.44%	0	0.00%	6	0.87%	1	0.15%	0	0.00%	67	9.72%	19	2.76%	670	97.24%	600	87.08%
6	Jones	P04	2,102	1,377	65.51%	678	32.25%	7	0.33%	11	0.52%	9	0.43%	20	0.95%	13	0.62%	691	32.87%	36	1.71%	2,066	98.29%	1,353	64.37%

Date Printed: 07/21/2011
Rucho_Senate_2 07/20/2011 10:21:55 PM

A=Asian NA=American Indian and Alaskan Native PI=Native Hawaiian and other Pacific Islander
MR=Multi-Race Hisp=Hispanic or Latino (of any race)

Voting Age Population by Race and Ethnicity
Rucho Senate 2

Shading Denotes a Split VTD			Voting Age Population by Race																	Total Population by Ethnicity					
District	County	VTD	Total	White	% White	Black	% Black	NA	% NA	A/PI	% A/PI	Other	% Other	MR	% MR	MR Black	% MR Blac	Total Black	% Total Blac	Hisp	% Hisp	Non Hisp	% Non Hisp	White Non Hisp	White Non Hisp
6	Jones	P05	1,538	726	47.20%	759	49.35%	12	0.78%	3	0.20%	21	1.37%	17	1.11%	8	0.52%	767	49.87%	46	2.99%	1,492	97.01%	703	45.71%
6	Jones	P06	707	559	79.07%	101	14.29%	3	0.42%	4	0.57%	32	4.53%	8	1.13%	1	0.14%	102	14.43%	42	5.94%	665	94.06%	552	78.08%
6	Jones	P07	1,566	888	56.70%	617	39.40%	13	0.83%	11	0.70%	9	0.57%	28	1.79%	13	0.83%	630	40.23%	50	3.19%	1,516	96.81%	858	54.79%
6	Onslow	BC21	5,739	5,010	87.30%	309	5.38%	39	0.68%	132	2.30%	126	2.20%	123	2.14%	23	0.40%	332	5.78%	385	6.71%	5,354	93.29%	4,791	83.48%
6	Onslow	BM08	10,414	6,615	63.52%	2,373	22.79%	75	0.72%	425	4.08%	581	5.58%	345	3.31%	161	1.55%	2,534	24.33%	1,238	11.89%	9,176	88.11%	6,134	58.90%
6	Onslow	CL10	2,932	2,569	87.62%	202	6.89%	10	0.34%	36	1.23%	75	2.56%	40	1.36%	11	0.38%	213	7.26%	185	6.31%	2,747	93.69%	2,478	84.52%
6	Onslow	CR07	6,979	5,236	75.03%	1,136	16.28%	55	0.79%	106	1.52%	255	3.65%	191	2.74%	75	1.07%	1,211	17.35%	566	8.11%	6,413	91.89%	4,997	71.60%
6	Onslow	EN03	12,767	8,773	68.72%	2,556	20.02%	81	0.63%	486	3.81%	470	3.68%	401	3.14%	190	1.49%	2,746	21.51%	1,478	11.58%	11,289	88.42%	7,946	62.24%
6	Onslow	FS16	3,207	3,040	94.79%	57	1.78%	24	0.75%	23	0.72%	25	0.78%	38	1.18%	6	0.19%	63	1.96%	91	2.84%	3,116	97.16%	2,982	92.98%
6	Onslow	GB12	4,291	3,381	78.79%	634	14.78%	28	0.65%	68	1.58%	86	2.00%	94	2.19%	28	0.65%	662	15.43%	274	6.39%	4,017	93.61%	3,246	75.65%
6	Onslow	HM05	5,784	4,068	70.33%	1,170	20.23%	40	0.69%	181	3.13%	149	2.58%	176	3.04%	72	1.24%	1,242	21.47%	468	8.09%	5,316	91.91%	3,830	66.22%
6	Onslow	HN14	2,681	2,181	81.35%	339	12.64%	12	0.45%	21	0.78%	66	2.46%	62	2.31%	23	0.86%	362	13.50%	184	6.86%	2,497	93.14%	2,079	77.55%
6	Onslow	HR17	1,710	1,566	91.58%	77	4.50%	14	0.82%	16	0.94%	13	0.76%	24	1.40%	10	0.58%	87	5.09%	45	2.63%	1,665	97.37%	1,535	89.77%
6	Onslow	HU20	3,748	3,160	84.31%	285	7.60%	34	0.91%	71	1.89%	87	2.32%	111	2.96%	27	0.72%	312	8.32%	237	6.32%	3,511	93.68%	3,037	81.03%
6	Onslow	JA01	26,979	20,723	76.81%	3,495	12.95%	270	1.00%	627	2.32%	1,020	3.78%	844	3.13%	324	1.20%	3,819	14.16%	3,624	13.43%	23,355	86.57%	18,646	69.11%
6	Onslow	ML23	1,367	1,033	75.57%	262	19.17%	15	1.10%	7	0.51%	22	1.61%	28	2.05%	5	0.37%	267	19.53%	57	4.17%	1,310	95.83%	1,010	73.88%
6	Onslow	MT24	1,948	1,699	87.22%	162	8.32%	8	0.41%	18	0.92%	20	1.03%	41	2.10%	12	0.62%	174	8.93%	68	3.49%	1,880	96.51%	1,657	85.06%
6	Onslow	NE22	11,512	7,775	67.54%	2,457	21.34%	92	0.80%	390	3.39%	435	3.78%	363	3.15%	144	1.25%	2,601	22.59%	1,135	9.86%	10,377	90.14%	7,235	62.85%
6	Onslow	NM13	1,390	1,217	87.55%	103	7.41%	14	1.01%	4	0.29%	23	1.65%	29	2.09%	9	0.65%	112	8.06%	50	3.60%	1,340	96.40%	1,194	85.90%
6	Onslow	NR02	3,380	1,256	37.16%	1,810	53.55%	19	0.56%	78	2.31%	124	3.67%	93	2.75%	60	1.78%	1,870	55.33%	278	8.22%	3,102	91.78%	1,155	34.17%
6	Onslow	RL09	5,717	4,580	80.11%	807	14.12%	34	0.59%	45	0.79%	133	2.33%	118	2.06%	39	0.68%	846	14.80%	361	6.31%	5,356	93.69%	4,410	77.14%
6	Onslow	SF18	4,101	3,803	92.73%	146	3.56%	14	0.34%	45	1.10%	34	0.83%	59	1.44%	12	0.29%	158	3.85%	123	3.00%	3,978	97.00%	3,725	90.83%
6	Onslow	SW19	5,001	4,591	91.80%	143	2.86%	32	0.64%	81	1.62%	63	1.26%	91	1.82%	14	0.28%	157	3.14%	198	3.96%	4,803	96.04%	4,479	89.56%
6	Onslow	TL06	4,065	3,106	76.41%	643	15.82%	36	0.89%	102	2.51%	116	2.85%	62	1.53%	27	0.66%	670	16.48%	283	6.96%	3,782	93.04%	2,981	73.33%
6	Onslow	VR15	2,408	2,006	83.31%	226	9.39%	11	0.46%	45	1.87%	61	2.53%	59	2.45%	15	0.62%	241	10.01%	172	7.14%	2,236	92.86%	1,910	79.32%
6	Onslow	WN04	4,714	3,882	82.35%	485	10.29%	21	0.45%	157	3.33%	83	1.76%	86	1.82%	24	0.51%	509	10.80%	282	5.98%	4,432	94.02%	3,729	79.10%
7	Lenoir	C	2,201	1,307	59.38%	789	35.85%	3	0.14%	10	0.45%	73	3.32%	19	0.86%	13	0.59%	802	36.44%	126	5.72%	2,075	94.28%	1,264	57.43%
7	Lenoir	FC	4,572	3,581	78.32%	785	17.17%	36	0.79%	37	0.81%	98	2.14%	35	0.77%	14	0.31%	799	17.48%	230	5.03%	4,342	94.97%	3,473	75.96%
7	Lenoir	I	1,118	923	82.56%	131	11.72%	10	0.89%	3	0.27%	45	4.03%	6	0.54%	4	0.36%	135	12.08%	74	6.62%	1,044	93.38%	894	79.96%
7	Lenoir	K3	281	132	46.98%	133	47.33%	1	0.36%	5	1.78%	6	2.14%	4	1.42%	0	0.00%	133	47.33%	10	3.56%	271	96.44%	128	45.55%
7	Lenoir	K4	1,783	1,429	80.15%	308	17.27%	1	0.06%	19	1.07%	15	0.84%	11	0.62%	6	0.34%	314	17.61%	26	1.46%	1,757	98.54%	1,418	79.53%
7	Lenoir	K5	113	100	88.50%	12	10.62%	0	0.00%	0	0.00%	0	0.00%	1	0.88%	1	0.88%	13	11.50%	1	0.88%	112	99.12%	99	87.61%
7	Lenoir	MH	998	802	80.36%	140	14.03%	8	0.80%	3	0.30%	36	3.61%	9	0.90%	6	0.60%	146	14.63%	78	7.82%	920	92.18%	769	77.05%
7	Lenoir	N	3,322	2,505	75.41%	616	18.54%	14	0.42%	4	0.12%	149	4.49%	34	1.02%	11	0.33%	627	18.87%	251	7.56%	3,071	92.44%	2,426	73.03%
7	Lenoir	PH1	793	663	83.61%	60	7.57%	9	1.13%	0	0.00%	55	6.94%	6	0.76%	2	0.25%	62	7.82%	88	11.10%	705	88.90%	642	80.96%
7	Lenoir	PH2	1,467	1,116	76.07%	152	10.36%	3	0.20%	3	0.20%	188	12.82%	5	0.34%	3	0.20%	155	10.57%	242	16.50%	1,225	83.50%	1,070	72.94%
7	Lenoir	SH	945	782	82.75%	119	12.59%	3	0.32%	2	0.21%	29	3.07%	10	1.06%	1	0.11%	120	12.70%	52	5.50%	893	94.50%	760	80.42%
7	Lenoir	SW	1,324	1,128	85.20%	123	9.29%	5	0.38%	4	0.30%	54	4.08%	10	0.76%	0	0.00%	123	9.29%	70	5.29%	1,254	94.71%	1,113	84.06%
7	Lenoir	T1	1,564	1,268	81.07%	151	9.65%	8	0.51%	5	0.32%	118	7.54%	14	0.90%	3	0.19%	154	9.85%	164	10.49%	1,400	89.51%	1,234	78.90%
7	Lenoir	T2	1,177	1,014	86.15%	66	5.61%	4	0.34%	3	0.25%	77	6.54%	13	1.10%	2	0.17%	68	5.78%	120	10.20%	1,057	89.80%	977	83.01%
7	Lenoir	V	509	409	80.35%	68	13.36%	2	0.39%	0	0.00%	25	4.91%	5	0.98%	0	0.00%	68	13.36%	72	14.15%	437	85.85%	361	70.92%
7	Lenoir	W	1,282	1,171	91.34%	69	5.38%	4	0.31%	0	0.00%	32	2.50%	6	0.47%	1	0.08%	70	5.46%	50	3.90%	1,232	96.10%	1,155	90.09%
7	Pitt	0101	618	510	82.52%	90	14.56%	0	0.00%	1	0.16%	5	0.81%	12	1.94%	5	0.81%	95	15.37%	18	2.91%	600	97.09%	503	81.39%
7	Pitt	0200A	578	474	82.01%	67	11.59%	3	0.52%	2	0.35%	28	4.84%	4	0.69%	2	0.35%	69	11.94%	50	8.65%	528	91.35%	452	78.20%
7	Pitt	0200B	585	474	81.03%	81	13.85%	0	0.00%	1	0.17%	26	4.44%	3	0.51%	3	0.51%	84	14.36%	33	5.64%	552	94.36%	465	79.49%
7	Pitt	0601	4,839	4,069	84.09%	540	11.16%	13	0.27%	35	0.72%	138	2.85%	44	0.91%	12	0.25%	552	11.41%	219	4.53%	4,620	95.47%	4,004	82.74%
7	Pitt	0800B	41	36	87.80%	4	9.76%	0	0.00%	0	0.00%	1	2.44%	0	0.00%	0	0.00%	4	9.76%	1	2.44%	40	97.56%	36	87.80%
7	Pitt	1001	1,976	1,464	74.09%	426	21.56%	11	0.56%	5	0.25%	55	2.78%	15	0.76%	5	0.25%	431	21.81%	111	5.62%	1,865	94.38%	1,423	72.01%
7	Pitt	1101	1,294	875	67.62%	348	26.89%	4	0.31%	3	0.23%	52	4.02%	12	0.93%	5	0.39%	353	27.28%	66	5.10%	1,228	94.90%	861	66.54%
7	Pitt	1102A	2,562	1,984	77.44%	494	19.28%	11	0.43%	27	1.05%	27	1.05%	19	0.74%	9	0.35%	503	19.63%	64	2.50%	2,498	97.50%	1,949	76.07%
7	Pitt	1102B	3,758	2,948	78.45%	589	15.67%	7	0.19%	35	0.93%	157	4.18%	22	0.59%	5	0.13%	594	15.81%	249	6.63%	3,509	93.37%	2,859	76.08%

A=Asian NA=American Indian and Alaskan Native PI=Native Hawaiian and other Pacific Islander
MR=Multi-Race Hisp=Hispanic or Latino (of any race)

Voting Age Population by Race and Ethnicity
Rucho Senate 2

Shading Denotes a Split VTD			Voting Age Population by Race																	Total Population by Ethnicity					
District	County	VTD	Total	White	% White	Black	% Black	NA	% NA	A/PI	% A/PI	Other	% Other	MR	% MR	MR Black	% MR Blac	Total Black	% Total Blac	Hisp	% Hisp	Non Hisp	% Non Hisp	White Non Hisp	White Non Hisp
7	Pitt	1201	2,861	2,208	77.18%	476	16.64%	8	0.28%	48	1.68%	76	2.66%	45	1.57%	28	0.98%	504	17.62%	117	4.09%	2,744	95.91%	2,179	76.16%
7	Pitt	1301	1,283	1,151	89.71%	107	8.34%	0	0.00%	3	0.23%	13	1.01%	9	0.70%	6	0.47%	113	8.81%	49	3.82%	1,234	96.18%	1,115	86.91%
7	Pitt	1402A	3,188	2,329	73.06%	639	20.04%	16	0.50%	80	2.51%	83	2.60%	41	1.29%	12	0.38%	651	20.42%	138	4.33%	3,050	95.67%	2,286	71.71%
7	Pitt	1402B	2,978	2,336	78.44%	461	15.48%	8	0.27%	41	1.38%	83	2.79%	49	1.65%	13	0.44%	474	15.92%	149	5.00%	2,829	95.00%	2,280	76.56%
7	Pitt	1403A	4,251	3,281	77.18%	780	18.35%	15	0.35%	43	1.01%	84	1.98%	48	1.13%	21	0.49%	801	18.84%	173	4.07%	4,078	95.93%	3,218	75.70%
7	Pitt	1403B	3,091	2,534	81.98%	419	13.56%	8	0.26%	102	3.30%	9	0.29%	19	0.61%	5	0.16%	424	13.72%	71	2.30%	3,020	97.70%	2,478	80.17%
7	Pitt	1506	1,360	867	63.75%	409	30.07%	2	0.15%	28	2.06%	25	1.84%	29	2.13%	19	1.40%	428	31.47%	48	3.53%	1,312	96.47%	851	62.57%
7	Pitt	1507	4,126	3,214	77.90%	721	17.47%	13	0.32%	70	1.70%	45	1.09%	63	1.53%	28	0.68%	749	18.15%	97	2.35%	4,029	97.65%	3,167	76.76%
7	Pitt	1507B	3,305	2,463	74.52%	629	19.03%	9	0.27%	114	3.45%	36	1.09%	54	1.63%	17	0.51%	646	19.55%	102	3.09%	3,203	96.91%	2,408	72.86%
7	Pitt	1508A	1,965	1,717	87.38%	168	8.55%	9	0.46%	25	1.27%	16	0.81%	30	1.53%	12	0.61%	180	9.16%	41	2.09%	1,924	97.91%	1,693	86.16%
7	Pitt	1508B	2,861	2,456	85.84%	260	9.09%	15	0.52%	44	1.54%	22	0.77%	64	2.24%	23	0.80%	283	9.89%	40	1.40%	2,821	98.60%	2,436	85.15%
7	Pitt	1509	2,607	2,240	85.92%	246	9.44%	11	0.42%	69	2.65%	23	0.88%	18	0.69%	8	0.31%	254	9.74%	53	2.03%	2,554	97.97%	2,209	84.73%
7	Pitt	1510A	2,335	1,916	82.06%	259	11.09%	9	0.39%	57	2.44%	74	3.17%	20	0.86%	3	0.13%	262	11.22%	124	5.31%	2,211	94.69%	1,873	80.21%
7	Pitt	1510B	2,806	2,350	83.75%	330	11.76%	8	0.29%	79	2.82%	9	0.32%	30	1.07%	15	0.53%	345	12.30%	49	1.75%	2,757	98.25%	2,321	82.72%
7	Pitt	1511A	3,116	2,504	80.36%	423	13.58%	5	0.16%	125	4.01%	23	0.74%	36	1.16%	16	0.51%	439	14.09%	58	1.86%	3,058	98.14%	2,472	79.33%
7	Pitt	1511B	5,468	4,180	76.44%	1,010	18.47%	10	0.18%	126	2.30%	54	0.99%	88	1.61%	31	0.57%	1,041	19.04%	162	2.96%	5,306	97.04%	4,105	75.07%
7	Pitt	1512A	1,115	901	80.81%	156	13.99%	2	0.18%	33	2.96%	7	0.63%	16	1.43%	7	0.63%	163	14.62%	28	2.51%	1,087	97.49%	884	79.28%
7	Pitt	1512B	1,408	1,090	77.41%	220	15.63%	2	0.14%	73	5.18%	4	0.28%	19	1.35%	4	0.28%	224	15.91%	16	1.14%	1,392	98.86%	1,078	76.56%
7	Wayne	01	3,045	2,246	73.76%	660	21.67%	10	0.33%	3	0.10%	77	2.53%	49	1.61%	19	0.62%	679	22.30%	125	4.11%	2,920	95.89%	2,212	72.64%
7	Wayne	02	3,914	3,086	78.85%	664	16.96%	23	0.59%	25	0.64%	80	2.04%	36	0.92%	16	0.41%	680	17.37%	217	5.54%	3,697	94.46%	2,965	75.75%
7	Wayne	03	3,688	3,061	83.00%	346	9.38%	8	0.22%	28	0.76%	189	5.12%	56	1.52%	19	0.52%	365	9.90%	260	7.05%	3,428	92.95%	2,999	81.32%
7	Wayne	04	4,506	3,678	81.62%	615	13.65%	16	0.36%	57	1.26%	85	1.89%	55	1.22%	15	0.33%	630	13.98%	165	3.66%	4,341	96.34%	3,614	80.20%
7	Wayne	05	3,576	2,929	81.91%	488	13.65%	7	0.20%	83	2.32%	33	0.92%	36	1.01%	7	0.20%	495	13.84%	63	1.76%	3,513	98.24%	2,905	81.24%
7	Wayne	06	1,573	1,172	74.51%	307	19.52%	3	0.19%	22	1.40%	48	3.05%	21	1.34%	6	0.38%	313	19.90%	70	4.45%	1,503	95.55%	1,154	73.36%
7	Wayne	07	3,103	2,381	76.73%	563	18.14%	7	0.23%	53	1.71%	56	1.80%	43	1.39%	21	0.68%	584	18.82%	113	3.64%	2,990	96.36%	2,334	75.22%
7	Wayne	08	3,549	2,924	82.39%	432	12.17%	18	0.51%	29	0.82%	108	3.04%	38	1.07%	7	0.20%	439	12.37%	165	4.65%	3,384	95.35%	2,878	81.09%
7	Wayne	09	3,103	2,460	79.28%	467	15.05%	14	0.45%	52	1.68%	84	2.71%	26	0.84%	9	0.29%	476	15.34%	112	3.61%	2,991	96.39%	2,429	78.28%
7	Wayne	10	110	100	90.91%	7	6.36%	0	0.00%	1	0.91%	0	0.00%	2	1.82%	1	0.91%	8	7.27%	2	1.82%	108	98.18%	98	89.09%
7	Wayne	11	911	703	77.17%	141	15.48%	9	0.99%	42	4.61%	6	0.66%	10	1.10%	3	0.33%	144	15.81%	23	2.52%	888	97.48%	693	76.07%
7	Wayne	14	2,932	2,377	81.07%	394	13.44%	8	0.27%	43	1.47%	94	3.21%	16	0.55%	2	0.07%	396	13.51%	204	6.96%	2,728	93.04%	2,267	77.32%
7	Wayne	15	4,508	2,906	64.46%	697	15.46%	18	0.40%	39	0.87%	760	16.86%	88	1.95%	19	0.42%	716	15.88%	1,174	26.04%	3,334	73.96%	2,563	56.85%
7	Wayne	16	2,232	1,503	67.34%	474	21.24%	6	0.27%	22	0.99%	191	8.56%	36	1.61%	14	0.63%	488	21.86%	264	11.83%	1,968	88.17%	1,447	64.83%
7	Wayne	17	594	422	71.04%	112	18.86%	5	0.84%	18	3.03%	10	1.68%	27	4.55%	11	1.85%	123	20.71%	60	10.10%	534	89.90%	383	64.48%
7	Wayne	19	394	305	77.41%	63	15.99%	1	0.25%	7	1.78%	10	2.54%	8	2.03%	2	0.51%	65	16.50%	41	10.41%	353	89.59%	276	70.05%
7	Wayne	21	447	390	87.25%	38	8.50%	0	0.00%	7	1.57%	4	0.89%	8	1.79%	7	1.57%	45	10.07%	6	1.34%	441	98.66%	388	86.80%
7	Wayne	22	1,696	1,225	72.23%	336	19.81%	9	0.53%	62	3.66%	36	2.12%	28	1.65%	13	0.77%	349	20.58%	90	5.31%	1,606	94.69%	1,180	69.58%
7	Wayne	23	2,679	1,786	66.67%	620	23.14%	10	0.37%	71	2.65%	132	4.93%	60	2.24%	20	0.75%	640	23.89%	250	9.33%	2,429	90.67%	1,692	63.16%
7	Wayne	24	3,295	3,002	91.11%	157	4.76%	7	0.21%	3	0.09%	101	3.07%	25	0.76%	4	0.12%	161	4.89%	181	5.49%	3,114	94.51%	2,928	88.86%
7	Wayne	25	2,658	2,027	76.26%	507	19.07%	14	0.53%	14	0.53%	63	2.37%	33	1.24%	20	0.75%	527	19.83%	141	5.30%	2,517	94.70%	1,968	74.04%
7	Wayne	26	678	446	65.78%	121	17.85%	7	1.03%	7	1.03%	86	12.68%	11	1.62%	3	0.44%	124	18.29%	136	20.06%	542	79.94%	411	60.62%
7	Wayne	28	3,787	2,340	61.79%	581	15.34%	24	0.63%	26	0.69%	732	19.33%	84	2.22%	10	0.26%	591	15.61%	1,167	30.82%	2,620	69.18%	1,982	52.34%
7	Wayne	30	229	10	4.37%	213	93.01%	1	0.44%	3	1.31%	2	0.87%	0	0.00%	0	0.00%	213	93.01%	4	1.75%	225	98.25%	10	4.37%
8	Bladen	P10	813	568	69.86%	205	25.22%	7	0.86%	1	0.12%	27	3.32%	5	0.62%	2	0.25%	207	25.46%	44	5.41%	769	94.59%	556	68.39%
8	Bladen	P15	3,314	2,322	70.07%	617	18.62%	37	1.12%	2	0.06%	300	9.05%	36	1.09%	11	0.33%	628	18.95%	370	11.16%	2,944	88.84%	2,267	68.41%
8	Bladen	P201	1,607	1,327	82.58%	247	15.37%	15	0.93%	6	0.37%	4	0.25%	8	0.50%	5	0.31%	252	15.68%	22	1.37%	1,585	98.63%	1,312	81.64%
8	Bladen	P202	3,006	2,255	75.02%	663	22.06%	26	0.86%	3	0.10%	34	1.13%	25	0.83%	11	0.37%	674	22.42%	74	2.46%	2,932	97.54%	2,219	73.82%
8	Bladen	P25	1,414	719	50.85%	609	43.07%	22	1.56%	3	0.21%	48	3.39%	13	0.92%	6	0.42%	615	43.49%	68	4.81%	1,346	95.19%	703	49.72%
8	Bladen	P30	1,503	302	20.09%	915	60.88%	256	17.03%	0	0.00%	6	0.40%	24	1.60%	16	1.06%	931	61.94%	7	0.47%	1,496	99.53%	301	20.03%
8	Bladen	P35	923	463	50.16%	374	40.52%	19	2.06%	4	0.43%	54	5.85%	9	0.98%	4	0.43%	378	40.95%	72	7.80%	851	92.20%	448	48.54%
8	Bladen	P40	1,838	1,246	67.79%	463	25.19%	16	0.87%	4	0.22%	100	5.44%	9	0.49%	3	0.16%	466	25.35%	126	6.86%	1,712	93.14%	1,221	66.43%
8	Bladen	P45	739	561	75.91%	132	17.86%	8	1.08%	0	0.00%	36	4.87%	2	0.27%	1	0.14%	133	18.00%	47	6.36%	692	93.64%	550	74.42%

A=Asian NA=American Indian and Alaskan Native PI=Native Hawaiian and other Pacific Islander
MR=Multi-Race Hisp=Hispanic or Latino (of any race)

Voting Age Population by Race and Ethnicity
Rucho Senate 2

Shading Denotes a Split VTD			Voting Age Population by Race																	Total Population by Ethnicity					
District	County	VTD	Total	White	% White	Black	% Black	NA	% NA	A/PI	% A/PI	Other	% Other	MR	% MR	MR Black	% MR Blac	Total Black	% Total Blac	Hisp	% Hisp	Non Hisp	% Non Hisp	White Non Hisp	White Non Hisp
8	Bladen	P501	3,068	1,441	46.97%	1,482	48.31%	9	0.29%	16	0.52%	101	3.29%	19	0.62%	11	0.36%	1,493	48.66%	136	4.43%	2,932	95.57%	1,415	46.12%
8	Bladen	P502	2,092	1,023	48.90%	977	46.70%	14	0.67%	7	0.33%	52	2.49%	19	0.91%	9	0.43%	986	47.13%	82	3.92%	2,010	96.08%	999	47.75%
8	Bladen	P55	822	491	59.73%	302	36.74%	14	1.70%	0	0.00%	11	1.34%	4	0.49%	2	0.24%	304	36.98%	28	3.41%	794	96.59%	474	57.66%
8	Bladen	P60	1,789	930	51.98%	707	39.52%	32	1.79%	5	0.28%	100	5.59%	15	0.84%	7	0.39%	714	39.91%	133	7.43%	1,656	92.57%	901	50.36%
8	Bladen	P65	745	548	73.56%	163	21.88%	11	1.48%	0	0.00%	19	2.55%	4	0.54%	3	0.40%	166	22.28%	44	5.91%	701	94.09%	523	70.20%
8	Bladen	P70	551	349	63.34%	178	32.30%	5	0.91%	1	0.18%	14	2.54%	4	0.73%	1	0.18%	179	32.49%	23	4.17%	528	95.83%	339	61.52%
8	Bladen	P75	1,439	521	36.21%	832	57.82%	42	2.92%	2	0.14%	28	1.95%	14	0.97%	7	0.49%	839	58.30%	41	2.85%	1,398	97.15%	512	35.58%
8	Bladen	P80	1,410	822	58.30%	387	27.45%	11	0.78%	6	0.43%	170	12.06%	14	0.99%	6	0.43%	393	27.87%	209	14.82%	1,201	85.18%	799	56.67%
8	Brunswick	01	2,003	1,383	69.05%	518	25.86%	21	1.05%	7	0.35%	40	2.00%	34	1.70%	19	0.95%	537	26.81%	82	4.09%	1,921	95.91%	1,343	67.05%
8	Brunswick	02	5,287	3,649	69.02%	1,167	22.07%	70	1.32%	31	0.59%	293	5.54%	77	1.46%	41	0.78%	1,208	22.85%	552	10.44%	4,735	89.56%	3,424	64.76%
8	Brunswick	03	1,842	1,118	60.69%	588	31.92%	15	0.81%	15	0.81%	70	3.80%	36	1.95%	16	0.87%	604	32.79%	127	6.89%	1,715	93.11%	1,066	57.87%
8	Brunswick	04	10,931	9,141	83.62%	1,312	12.00%	51	0.47%	145	1.33%	152	1.39%	130	1.19%	48	0.44%	1,360	12.44%	382	3.49%	10,549	96.51%	8,944	81.82%
8	Brunswick	05	3,979	3,264	82.03%	524	13.17%	49	1.23%	16	0.40%	74	1.86%	52	1.31%	13	0.33%	537	13.50%	144	3.62%	3,835	96.38%	3,214	80.77%
8	Brunswick	06	1,944	1,410	72.53%	479	24.64%	13	0.67%	1	0.05%	9	0.46%	32	1.65%	13	0.67%	492	25.31%	29	1.49%	1,915	98.51%	1,395	71.76%
8	Brunswick	07	2,693	2,371	88.04%	225	8.35%	14	0.52%	15	0.56%	42	1.56%	26	0.97%	3	0.11%	228	8.47%	97	3.60%	2,596	96.40%	2,323	86.26%
8	Brunswick	08	3,945	3,428	86.89%	364	9.23%	14	0.35%	36	0.91%	46	1.17%	57	1.44%	10	0.25%	374	9.48%	128	3.24%	3,817	96.76%	3,360	85.17%
8	Brunswick	09	1,067	1,029	96.44%	5	0.47%	6	0.56%	7	0.66%	15	1.41%	5	0.47%	0	0.00%	5	0.47%	19	1.78%	1,048	98.22%	1,026	96.16%
8	Brunswick	10	5,600	5,200	92.86%	302	5.39%	14	0.25%	21	0.38%	30	0.54%	33	0.59%	8	0.14%	310	5.54%	73	1.30%	5,527	98.70%	5,169	92.30%
8	Brunswick	11	2,734	1,607	58.78%	1,004	36.72%	30	1.10%	4	0.15%	64	2.34%	25	0.91%	9	0.33%	1,013	37.05%	112	4.10%	2,622	95.90%	1,571	57.46%
8	Brunswick	12	3,151	2,871	91.11%	202	6.41%	26	0.83%	5	0.16%	25	0.79%	22	0.70%	8	0.25%	210	6.66%	53	1.68%	3,098	98.32%	2,848	90.38%
8	Brunswick	13	4,102	3,444	83.96%	422	10.29%	47	1.15%	21	0.51%	113	2.75%	55	1.34%	30	0.73%	452	11.02%	238	5.80%	3,864	94.20%	3,346	81.57%
8	Brunswick	14	4,246	3,957	93.19%	155	3.65%	15	0.35%	34	0.80%	65	1.53%	20	0.47%	6	0.14%	161	3.79%	158	3.72%	4,088	96.28%	3,873	91.22%
8	Brunswick	15	4,918	4,311	87.66%	341	6.93%	41	0.83%	31	0.63%	148	3.01%	46	0.94%	6	0.12%	347	7.06%	289	5.88%	4,629	94.12%	4,203	85.46%
8	Brunswick	16	4,341	4,149	95.58%	90	2.07%	16	0.37%	15	0.35%	51	1.17%	20	0.46%	2	0.05%	92	2.12%	135	3.11%	4,206	96.89%	4,072	93.80%
8	Brunswick	17	5,008	3,868	77.24%	984	19.65%	21	0.42%	15	0.30%	83	1.66%	37	0.74%	10	0.20%	994	19.85%	150	3.00%	4,858	97.00%	3,811	76.10%
8	Brunswick	18	2,448	2,058	84.07%	175	7.15%	21	0.86%	2	0.08%	173	7.07%	19	0.78%	0	0.00%	175	7.15%	247	10.09%	2,201	89.91%	2,002	81.78%
8	Brunswick	19	4,318	4,073	94.33%	113	2.62%	20	0.46%	20	0.46%	62	1.44%	30	0.69%	6	0.14%	119	2.76%	158	3.66%	4,160	96.34%	3,999	92.61%
8	Brunswick	20	3,584	3,355	93.61%	102	2.85%	31	0.86%	6	0.17%	50	1.40%	40	1.12%	9	0.25%	111	3.10%	118	3.29%	3,466	96.71%	3,300	92.08%
8	Brunswick	21	4,520	4,257	94.18%	134	2.96%	15	0.33%	25	0.55%	29	0.64%	60	1.33%	16	0.35%	150	3.32%	92	2.04%	4,428	97.96%	4,197	92.85%
8	Brunswick	22	2,259	2,191	96.99%	15	0.66%	11	0.49%	8	0.35%	9	0.40%	25	1.11%	2	0.09%	17	0.75%	35	1.55%	2,224	98.45%	2,164	95.79%
8	Brunswick	23	2,350	2,306	98.13%	11	0.47%	12	0.51%	4	0.17%	1	0.04%	16	0.68%	2	0.09%	13	0.55%	12	0.51%	2,338	99.49%	2,297	97.74%
8	New Hanover	W03	1,335	370	27.72%	900	67.42%	7	0.52%	2	0.15%	27	2.02%	29	2.17%	20	1.50%	920	68.91%	54	4.04%	1,281	95.96%	349	26.14%
8	New Hanover	W29	2,640	364	13.79%	2,164	81.97%	16	0.61%	1	0.04%	41	1.55%	54	2.05%	36	1.36%	2,200	83.33%	92	3.48%	2,548	96.52%	335	12.69%
8	Pender	CF11	3,288	2,798	85.10%	313	9.52%	22	0.67%	11	0.33%	81	2.46%	63	1.92%	15	0.46%	328	9.98%	172	5.23%	3,116	94.77%	2,721	82.76%
8	Pender	CL05	1,725	707	40.99%	898	52.06%	6	0.35%	2	0.12%	96	5.57%	16	0.93%	6	0.35%	904	52.41%	125	7.25%	1,600	92.75%	687	39.83%
8	Pender	CS04	1,108	777	70.13%	272	24.55%	2	0.18%	3	0.27%	39	3.52%	15	1.35%	4	0.36%	276	24.91%	68	6.14%	1,040	93.86%	756	68.23%
8	Pender	CT03	297	173	58.25%	110	37.04%	1	0.34%	0	0.00%	10	3.37%	3	1.01%	3	1.01%	113	38.05%	10	3.37%	287	96.63%	173	58.25%
8	Pender	GR06	1,828	1,135	62.09%	606	33.15%	17	0.93%	2	0.11%	35	1.91%	33	1.81%	3	0.16%	609	33.32%	60	3.28%	1,768	96.72%	1,118	61.16%
8	Pender	LC09	1,739	1,354	77.86%	324	18.63%	11	0.63%	5	0.29%	32	1.84%	13	0.75%	7	0.40%	331	19.03%	92	5.29%	1,647	94.71%	1,297	74.58%
8	Pender	LT18	3,058	2,829	92.51%	147	4.81%	5	0.16%	16	0.52%	37	1.21%	24	0.78%	5	0.16%	152	4.97%	83	2.71%	2,975	97.29%	2,780	90.91%
8	Pender	LU16	1,331	1,062	79.79%	213	16.00%	3	0.23%	3	0.23%	38	2.85%	12	0.90%	3	0.23%	216	16.23%	68	5.11%	1,263	94.89%	1,041	78.21%
8	Pender	MH07	430	396	92.09%	19	4.42%	5	1.16%	1	0.23%	7	1.63%	2	0.47%	0	0.00%	19	4.42%	8	1.86%	422	98.14%	396	92.09%
8	Pender	MT19	2,494	2,243	89.94%	195	7.82%	10	0.40%	18	0.72%	8	0.32%	20	0.80%	4	0.16%	199	7.98%	38	1.52%	2,456	98.48%	2,214	88.77%
8	Pender	NB01	2,904	1,895	65.25%	873	30.06%	31	1.07%	4	0.14%	72	2.48%	29	1.00%	15	0.52%	888	30.58%	150	5.17%	2,754	94.83%	1,827	62.91%
8	Pender	PL10	496	436	87.90%	57	11.49%	0	0.00%	0	0.00%	1	0.20%	2	0.40%	0	0.00%	57	11.49%	6	1.21%	490	98.79%	431	86.90%
8	Pender	RP20	2,711	1,692	62.41%	554	20.44%	24	0.89%	7	0.26%	373	13.76%	61	2.25%	15	0.55%	569	20.99%	529	19.51%	2,182	80.49%	1,561	57.58%
8	Pender	SB02	3,655	2,383	65.20%	1,074	29.38%	14	0.38%	15	0.41%	130	3.56%	39	1.07%	17	0.47%	1,091	29.85%	221	6.05%	3,434	93.95%	2,301	62.95%
8	Pender	SC13	3,004	2,756	91.74%	156	5.19%	15	0.50%	26	0.87%	22	0.73%	29	0.97%	7	0.23%	163	5.43%	69	2.30%	2,935	97.70%	2,716	90.41%
8	Pender	SH12	1,599	1,564	97.81%	15	0.94%	1	0.06%	11	0.69%	0	0.00%	8	0.50%	2	0.13%	17	1.06%	15	0.94%	1,584	99.06%	1,549	96.87%
8	Pender	SP15	2,905	2,613	89.95%	222	7.64%	15	0.52%	11	0.38%	11	0.38%	33	1.14%	8	0.28%	230	7.92%	53	1.82%	2,852	98.18%	2,571	88.50%
8	Pender	UH08	763	234	30.67%	518	67.89%	3	0.39%	0	0.00%	3	0.39%	5	0.66%	4	0.52%	522	68.41%	10	1.31%	753	98.69%	232	30.41%

A=Asian NA=American Indian and Alaskan Native PI=Native Hawaiian and other Pacific Islander
MR=Multi-Race Hisp=Hispanic or Latino (of any race)

Voting Age Population by Race and Ethnicity
Rucho Senate 2

Shading Denotes a Split VTD			Voting Age Population by Race																	Total Population by Ethnicity					
District	County	VTD	Total	White	% White	Black	% Black	NA	% NA	A/PI	% A/PI	Other	% Other	MR	% MR	MR Black	% MR Blac	Total Black	% Total Blac	Hisp	% Hisp	Non Hisp	% Non Hisp	White Non Hisp	White Non Hisp
8	Pender	UT14	3,564	3,401	95.43%	73	2.05%	21	0.59%	24	0.67%	16	0.45%	29	0.81%	7	0.20%	80	2.24%	69	1.94%	3,495	98.06%	3,351	94.02%
8	Pender	UU17	1,429	855	59.83%	465	32.54%	3	0.21%	5	0.35%	75	5.25%	26	1.82%	12	0.84%	477	33.38%	114	7.98%	1,315	92.02%	834	58.36%
9	New Hanover	CF01	3,965	2,622	66.13%	1,100	27.74%	37	0.93%	20	0.50%	116	2.93%	70	1.77%	32	0.81%	1,132	28.55%	208	5.25%	3,757	94.75%	2,553	64.39%
9	New Hanover	CF02	3,653	2,804	76.76%	647	17.71%	35	0.96%	17	0.47%	111	3.04%	39	1.07%	10	0.27%	657	17.99%	237	6.49%	3,416	93.51%	2,694	73.75%
9	New Hanover	CF03	6,847	5,444	79.51%	1,111	16.23%	34	0.50%	90	1.31%	77	1.12%	91	1.33%	45	0.66%	1,156	16.88%	223	3.26%	6,624	96.74%	5,324	77.76%
9	New Hanover	FP01	8,844	8,098	91.56%	418	4.73%	52	0.59%	98	1.11%	93	1.05%	85	0.96%	21	0.24%	439	4.96%	230	2.60%	8,614	97.40%	7,978	90.21%
9	New Hanover	FP02	2,740	2,651	96.75%	18	0.66%	21	0.77%	14	0.51%	16	0.58%	20	0.73%	4	0.15%	22	0.80%	41	1.50%	2,699	98.50%	2,630	95.99%
9	New Hanover	FP03	1,720	1,683	97.85%	12	0.70%	4	0.23%	7	0.41%	7	0.41%	7	0.41%	0	0.00%	12	0.70%	23	1.34%	1,697	98.66%	1,666	96.86%
9	New Hanover	FP04	4,314	3,947	91.49%	240	5.56%	25	0.58%	25	0.58%	36	0.83%	41	0.95%	15	0.35%	255	5.91%	69	1.60%	4,245	98.40%	3,913	90.70%
9	New Hanover	FP05	2,043	1,969	96.38%	17	0.83%	13	0.64%	9	0.44%	10	0.49%	25	1.22%	6	0.29%	23	1.13%	25	1.22%	2,018	98.78%	1,954	95.64%
9	New Hanover	H01	2,039	1,526	74.84%	346	16.97%	15	0.74%	27	1.32%	96	4.71%	29	1.42%	8	0.39%	354	17.36%	153	7.50%	1,886	92.50%	1,483	72.73%
9	New Hanover	H02	3,101	2,945	94.97%	54	1.74%	11	0.35%	27	0.87%	41	1.32%	23	0.74%	1	0.03%	55	1.77%	99	3.19%	3,002	96.81%	2,894	93.32%
9	New Hanover	H03	5,486	4,890	89.14%	163	2.97%	33	0.60%	58	1.06%	268	4.89%	74	1.35%	19	0.35%	182	3.32%	540	9.84%	4,946	90.16%	4,658	84.91%
9	New Hanover	H04	3,860	3,545	91.84%	176	4.56%	17	0.44%	30	0.78%	60	1.55%	32	0.83%	14	0.36%	190	4.92%	174	4.51%	3,686	95.49%	3,463	89.72%
9	New Hanover	H05	3,788	3,497	92.32%	99	2.61%	23	0.61%	30	0.79%	73	1.93%	66	1.74%	6	0.16%	105	2.77%	222	5.86%	3,566	94.14%	3,392	89.55%
9	New Hanover	H06	3,318	2,742	82.64%	384	11.57%	22	0.66%	40	1.21%	92	2.77%	38	1.15%	13	0.39%	397	11.97%	171	5.15%	3,147	94.85%	2,671	80.50%
9	New Hanover	H07	10,091	8,158	80.84%	1,375	13.63%	32	0.32%	189	1.87%	223	2.21%	114	1.13%	35	0.35%	1,410	13.97%	461	4.57%	9,630	95.43%	7,968	78.96%
9	New Hanover	H08	5,075	4,845	95.47%	85	1.67%	16	0.32%	52	1.02%	31	0.61%	46	0.91%	10	0.20%	95	1.87%	110	2.17%	4,965	97.83%	4,780	94.19%
9	New Hanover	H09	6,570	6,179	94.05%	197	3.00%	9	0.14%	106	1.61%	35	0.53%	44	0.67%	8	0.12%	205	3.12%	104	1.58%	6,466	98.42%	6,111	93.01%
9	New Hanover	M02	5,462	5,101	93.39%	167	3.06%	19	0.35%	85	1.56%	26	0.48%	64	1.17%	23	0.42%	190	3.48%	103	1.89%	5,359	98.11%	5,033	92.15%
9	New Hanover	M03	4,125	3,344	81.07%	344	8.34%	20	0.48%	43	1.04%	320	7.76%	54	1.31%	14	0.34%	358	8.68%	430	10.42%	3,695	89.58%	3,268	79.22%
9	New Hanover	M04	6,226	5,533	88.87%	397	6.38%	25	0.40%	142	2.28%	54	0.87%	75	1.20%	19	0.31%	416	6.68%	179	2.88%	6,047	97.12%	5,415	86.97%
9	New Hanover	M05	4,669	4,392	94.07%	119	2.55%	7	0.15%	78	1.67%	20	0.43%	53	1.14%	13	0.28%	132	2.83%	83	1.78%	4,586	98.22%	4,338	92.91%
9	New Hanover	W03	806	594	73.70%	173	21.46%	8	0.99%	8	0.99%	1	0.12%	22	2.73%	10	1.24%	183	22.70%	14	1.74%	792	98.26%	588	72.95%
9	New Hanover	W08	2,300	1,329	57.78%	881	38.30%	7	0.30%	13	0.57%	17	0.74%	53	2.30%	22	0.96%	903	39.26%	67	2.91%	2,233	97.09%	1,301	56.57%
9	New Hanover	W12	1,885	1,563	82.92%	229	12.15%	9	0.48%	27	1.43%	25	1.33%	32	1.70%	8	0.42%	237	12.57%	62	3.29%	1,823	96.71%	1,532	81.27%
9	New Hanover	W13	3,079	1,785	57.97%	830	26.96%	20	0.65%	48	1.56%	322	10.46%	74	2.40%	31	1.01%	861	27.96%	564	18.32%	2,515	81.68%	1,601	52.00%
9	New Hanover	W15	6,461	3,615	55.95%	2,478	38.35%	37	0.57%	71	1.10%	128	1.98%	132	2.04%	78	1.21%	2,556	39.56%	279	4.32%	6,182	95.68%	3,503	54.22%
9	New Hanover	W16	3,113	2,869	92.16%	113	3.63%	8	0.26%	76	2.44%	22	0.71%	25	0.80%	6	0.19%	119	3.82%	54	1.73%	3,059	98.27%	2,835	91.07%
9	New Hanover	W17	2,487	2,063	82.95%	312	12.55%	3	0.12%	61	2.45%	14	0.56%	34	1.37%	10	0.40%	322	12.95%	57	2.29%	2,430	97.71%	2,026	81.46%
9	New Hanover	W18	1,877	1,742	92.81%	68	3.62%	3	0.16%	18	0.96%	39	2.08%	7	0.37%	0	0.00%	68	3.62%	65	3.46%	1,812	96.54%	1,721	91.69%
9	New Hanover	W21	4,248	3,775	88.87%	300	7.06%	10	0.24%	58	1.37%	48	1.13%	57	1.34%	20	0.47%	320	7.53%	130	3.06%	4,118	96.94%	3,701	87.12%
9	New Hanover	W24	7,558	6,537	86.49%	574	7.59%	39	0.52%	134	1.77%	106	1.40%	168	2.22%	52	0.69%	626	8.28%	360	4.76%	7,198	95.24%	6,321	83.63%
9	New Hanover	W25	3,632	1,916	52.75%	1,601	44.08%	11	0.30%	26	0.72%	19	0.52%	59	1.62%	24	0.66%	1,625	44.74%	95	2.62%	3,537	97.38%	1,857	51.13%
9	New Hanover	W26	3,312	2,608	78.74%	477	14.40%	27	0.82%	32	0.97%	120	3.62%	48	1.45%	18	0.54%	495	14.95%	269	8.12%	3,043	91.88%	2,494	75.30%
9	New Hanover	W27	3,182	2,112	66.37%	972	30.55%	26	0.82%	18	0.57%	33	1.04%	21	0.66%	10	0.31%	982	30.86%	87	2.73%	3,095	97.27%	2,081	65.40%
9	New Hanover	W28	4,004	3,196	79.82%	522	13.04%	37	0.92%	66	1.65%	106	2.65%	77	1.92%	26	0.65%	548	13.69%	297	7.42%	3,707	92.58%	3,049	76.15%
9	New Hanover	W29	1,055	310	29.38%	711	67.39%	4	0.38%	2	0.19%	10	0.95%	18	1.71%	9	0.85%	720	68.25%	31	2.94%	1,024	97.06%	297	28.15%
9	New Hanover	W30	5,330	3,841	72.06%	940	17.64%	29	0.54%	51	0.96%	354	6.64%	115	2.16%	50	0.94%	990	18.57%	568	10.66%	4,762	89.34%	3,657	68.61%
9	New Hanover	W31	3,852	3,594	93.30%	152	3.95%	7	0.18%	42	1.09%	24	0.62%	33	0.86%	8	0.21%	160	4.15%	76	1.97%	3,776	98.03%	3,543	91.98%
9	New Hanover	WB	2,162	2,122	98.15%	6	0.28%	4	0.19%	12	0.56%	6	0.28%	12	0.56%	2	0.09%	8	0.37%	23	1.06%	2,139	98.94%	2,101	97.18%
10	Duplin	ALBE	2,570	1,586	61.71%	150	5.84%	15	0.58%	6	0.23%	778	30.27%	35	1.36%	6	0.23%	156	6.07%	1,086	42.26%	1,484	57.74%	1,334	51.91%
10	Duplin	BEUL	3,596	3,057	85.01%	364	10.12%	16	0.44%	9	0.25%	121	3.36%	29	0.81%	11	0.31%	375	10.43%	170	4.73%	3,426	95.27%	3,021	84.01%
10	Duplin	CALY	1,236	829	67.07%	224	18.12%	10	0.81%	7	0.57%	150	12.14%	16	1.29%	11	0.89%	235	19.01%	188	15.21%	1,048	84.79%	804	65.05%
10	Duplin	CFRK	912	832	91.23%	28	3.07%	6	0.66%	1	0.11%	40	4.39%	5	0.55%	4	0.44%	32	3.51%	61	6.69%	851	93.31%	815	89.36%
10	Duplin	CHAR	1,701	695	40.86%	836	49.15%	5	0.29%	6	0.35%	147	8.64%	12	0.71%	6	0.35%	842	49.50%	202	11.88%	1,499	88.12%	651	38.27%
10	Duplin	CHIN	1,093	860	78.68%	194	17.75%	2	0.18%	2	0.18%	30	2.74%	5	0.46%	3	0.27%	197	18.02%	46	4.21%	1,047	95.79%	848	77.58%
10	Duplin	CYRK	1,544	1,347	87.24%	161	10.43%	2	0.13%	1	0.06%	26	1.68%	7	0.45%	1	0.06%	162	10.49%	42	2.72%	1,502	97.28%	1,330	86.14%
10	Duplin	FAIS	2,298	1,163	50.61%	702	30.55%	11	0.48%	8	0.35%	384	16.71%	30	1.31%	11	0.48%	713	31.03%	477	20.76%	1,821	79.24%	1,087	47.30%
10	Duplin	GLIS	1,258	905	71.94%	71	5.64%	4	0.32%	5	0.40%	254	20.19%	19	1.51%	2	0.16%	73	5.80%	344	27.34%	914	72.66%	835	66.38%
10	Duplin	HALL	1,658	1,100	66.34%	427	25.75%	4	0.24%	5	0.30%	105	6.33%	17	1.03%	1	0.06%	428	25.81%	135	8.14%	1,523	91.86%	1,085	65.44%

A=Asian NA=American Indian and Alaskan Native PI=Native Hawaiian and other Pacific Islander
MR=Multi-Race Hisp=Hispanic or Latino (of any race)

Voting Age Population by Race and Ethnicity
Rucho Senate 2

Data Source: 2010 Census

Shading Denotes a Split VTD			Voting Age Population by Race																	Total Population by Ethnicity					
District	County	VTD	Total	White	% White	Black	% Black	NA	% NA	A/PI	% A/PI	Other	% Other	MR	% MR	MR Black	% MR Blac	Total Black	% Total Blac	Hisp	% Hisp	Non Hisp	% Non Hisp	White Non Hisp	White Non Hisp
10	Duplin	KENA	4,303	2,133	49.57%	1,732	40.25%	34	0.79%	11	0.26%	366	8.51%	27	0.63%	9	0.21%	1,741	40.46%	467	10.85%	3,836	89.15%	2,054	47.73%
10	Duplin	LOCK	651	523	80.34%	84	12.90%	4	0.61%	0	0.00%	29	4.45%	11	1.69%	1	0.15%	85	13.06%	61	9.37%	590	90.63%	500	76.80%
10	Duplin	MAGN	2,179	890	40.84%	705	32.35%	10	0.46%	4	0.18%	543	24.92%	27	1.24%	12	0.55%	717	32.91%	691	31.71%	1,488	68.29%	757	34.74%
10	Duplin	ROCK	1,214	672	55.35%	424	34.93%	4	0.33%	3	0.25%	99	8.15%	12	0.99%	5	0.41%	429	35.34%	127	10.46%	1,087	89.54%	647	53.29%
10	Duplin	ROSE	2,546	1,346	52.87%	841	33.03%	12	0.47%	12	0.47%	311	12.22%	24	0.94%	6	0.24%	847	33.27%	426	16.73%	2,120	83.27%	1,252	49.18%
10	Duplin	SMCA	1,538	1,189	77.31%	227	14.76%	7	0.46%	3	0.20%	105	6.83%	7	0.46%	2	0.13%	229	14.89%	142	9.23%	1,396	90.77%	1,156	75.16%
10	Duplin	WALL	5,837	3,300	56.54%	1,784	30.56%	15	0.26%	27	0.46%	659	11.29%	52	0.89%	16	0.27%	1,800	30.84%	892	15.28%	4,945	84.72%	3,117	53.40%
10	Duplin	WARS	4,543	1,799	39.60%	2,192	48.25%	19	0.42%	23	0.51%	462	10.17%	48	1.06%	24	0.53%	2,216	48.78%	626	13.78%	3,917	86.22%	1,666	36.67%
10	Duplin	WOLF	2,958	2,059	69.61%	175	5.92%	16	0.54%	34	1.15%	625	21.13%	49	1.66%	7	0.24%	182	6.15%	850	28.74%	2,108	71.26%	1,899	64.20%
10	Johnston	PR01	934	815	87.26%	25	2.68%	2	0.21%	3	0.32%	74	7.92%	15	1.61%	2	0.21%	27	2.89%	90	9.64%	844	90.36%	805	86.19%
10	Johnston	PR02	810	699	86.30%	80	9.88%	0	0.00%	1	0.12%	24	2.96%	6	0.74%	2	0.25%	82	10.12%	53	6.54%	757	93.46%	672	82.96%
10	Johnston	PR03	49	44	89.80%	5	10.20%	0	0.00%	0	0.00%	0	0.00%	0	0.00%	0	0.00%	5	10.20%	0	0.00%	49	100.00%	44	89.80%
10	Johnston	PR04	1,424	980	68.82%	273	19.17%	17	1.19%	1	0.07%	140	9.83%	13	0.91%	2	0.14%	275	19.31%	166	11.66%	1,258	88.34%	966	67.84%
10	Johnston	PR05	265	132	49.81%	117	44.15%	3	1.13%	0	0.00%	13	4.91%	0	0.00%	0	0.00%	117	44.15%	28	10.57%	237	89.43%	117	44.15%
10	Johnston	PR06	1,960	1,642	83.78%	235	11.99%	9	0.46%	4	0.20%	54	2.76%	16	0.82%	3	0.15%	238	12.14%	117	5.97%	1,843	94.03%	1,587	80.97%
10	Johnston	PR07	3,120	2,578	82.63%	367	11.76%	12	0.38%	10	0.32%	131	4.20%	22	0.71%	8	0.26%	375	12.02%	187	5.99%	2,933	94.01%	2,526	80.96%
10	Johnston	PR08	2,235	2,046	91.54%	87	3.89%	10	0.45%	10	0.45%	64	2.86%	18	0.81%	3	0.13%	90	4.03%	107	4.79%	2,128	95.21%	2,013	90.07%
10	Johnston	PR09	849	640	75.38%	109	12.84%	7	0.82%	5	0.59%	71	8.36%	17	2.00%	3	0.35%	112	13.19%	108	12.72%	741	87.28%	618	72.79%
10	Johnston	PR11A	2,029	1,428	70.38%	494	24.35%	8	0.39%	14	0.69%	60	2.96%	25	1.23%	7	0.34%	501	24.69%	135	6.65%	1,894	93.35%	1,364	67.23%
10	Johnston	PR11B	50	48	96.00%	1	2.00%	0	0.00%	1	2.00%	0	0.00%	0	0.00%	0	0.00%	1	2.00%	0	0.00%	50	100.00%	48	96.00%
10	Johnston	PR12	5,742	4,747	82.67%	744	12.96%	35	0.61%	66	1.15%	81	1.41%	69	1.20%	22	0.38%	766	13.34%	208	3.62%	5,534	96.38%	4,641	80.83%
10	Johnston	PR13	2,491	2,119	85.07%	240	9.63%	15	0.60%	23	0.92%	67	2.69%	27	1.08%	11	0.44%	251	10.08%	161	6.46%	2,330	93.54%	2,043	82.02%
10	Johnston	PR14	1,254	1,176	93.78%	37	2.95%	6	0.48%	2	0.16%	23	1.83%	10	0.80%	4	0.32%	41	3.27%	39	3.11%	1,215	96.89%	1,162	92.66%
10	Johnston	PR15	2,893	2,304	79.64%	193	6.67%	21	0.73%	7	0.24%	332	11.48%	36	1.24%	7	0.24%	200	6.91%	487	16.83%	2,406	83.17%	2,177	75.25%
10	Johnston	PR16	2,305	1,686	73.15%	312	13.54%	21	0.91%	3	0.13%	245	10.63%	38	1.65%	7	0.30%	319	13.84%	342	14.84%	1,963	85.16%	1,619	70.24%
10	Johnston	PR17	985	841	85.38%	45	4.57%	4	0.41%	2	0.20%	92	9.34%	1	0.10%	0	0.00%	45	4.57%	96	9.75%	889	90.25%	837	84.97%
10	Johnston	PR18	1,503	1,268	84.36%	114	7.58%	8	0.53%	1	0.07%	92	6.12%	20	1.33%	5	0.33%	119	7.92%	152	10.11%	1,351	89.89%	1,219	81.10%
10	Johnston	PR19	686	564	82.22%	86	12.54%	2	0.29%	0	0.00%	29	4.23%	5	0.73%	4	0.58%	90	13.12%	32	4.66%	654	95.34%	562	81.92%
10	Johnston	PR22	3,208	2,605	81.20%	285	8.88%	12	0.37%	4	0.12%	275	8.57%	27	0.84%	4	0.12%	289	9.01%	393	12.25%	2,815	87.75%	2,510	78.24%
10	Johnston	PR23	2,431	1,987	81.74%	214	8.80%	27	1.11%	16	0.66%	153	6.29%	34	1.40%	3	0.12%	217	8.93%	260	10.70%	2,171	89.30%	1,899	78.12%
10	Johnston	PR24	5	5	100.00%	0	0.00%	0	0.00%	0	0.00%	0	0.00%	0	0.00%	0	0.00%	0	0.00%	0	0.00%	5	100.00%	5	100.00%
10	Johnston	PR26	1,040	795	76.44%	96	9.23%	0	0.00%	5	0.48%	135	12.98%	9	0.87%	0	0.00%	96	9.23%	179	17.21%	861	82.79%	757	72.79%
10	Johnston	PR27	1,263	979	77.51%	207	16.39%	4	0.32%	15	1.19%	48	3.80%	10	0.79%	3	0.24%	210	16.63%	86	6.81%	1,177	93.19%	942	74.58%
10	Johnston	PR28	2,424	1,758	72.52%	350	14.44%	13	0.54%	8	0.33%	272	11.22%	23	0.95%	5	0.21%	355	14.65%	501	20.67%	1,923	79.33%	1,558	64.27%
10	Johnston	PR30	394	305	77.41%	61	15.48%	3	0.76%	3	0.76%	16	4.06%	6	1.52%	3	0.76%	64	16.24%	38	9.64%	356	90.36%	290	73.60%
10	Johnston	PR31A	2,535	2,030	80.08%	308	12.15%	11	0.43%	20	0.79%	135	5.33%	31	1.22%	6	0.24%	314	12.39%	216	8.52%	2,319	91.48%	1,965	77.51%
10	Johnston	PR31B	2,940	2,355	80.10%	351	11.94%	19	0.65%	25	0.85%	138	4.69%	52	1.77%	19	0.65%	370	12.59%	282	9.59%	2,658	90.41%	2,230	75.85%
10	Johnston	PR33	123	98	79.67%	9	7.32%	4	3.25%	0	0.00%	11	8.94%	1	0.81%	0	0.00%	9	7.32%	22	17.89%	101	82.11%	94	76.42%
10	Johnston	PR34	2,600	2,005	77.12%	399	15.35%	20	0.77%	16	0.62%	128	4.92%	32	1.23%	13	0.50%	412	15.85%	235	9.04%	2,365	90.96%	1,909	73.42%
10	Sampson	AUTR	1,998	1,648	82.48%	175	8.76%	25	1.25%	1	0.05%	134	6.71%	15	0.75%	4	0.20%	179	8.96%	187	9.36%	1,811	90.64%	1,604	80.28%
10	Sampson	CLCE	1,230	171	13.90%	914	74.31%	18	1.46%	12	0.98%	79	6.42%	36	2.93%	17	1.38%	931	75.69%	114	9.27%	1,116	90.73%	152	12.36%
10	Sampson	CLEA	3,034	1,120	36.91%	1,620	53.39%	18	0.59%	8	0.26%	235	7.75%	33	1.09%	18	0.59%	1,638	53.99%	351	11.57%	2,683	88.43%	1,035	34.11%
10	Sampson	CLEM	1,824	1,227	67.27%	243	13.32%	74	4.06%	14	0.77%	241	13.21%	25	1.37%	3	0.16%	246	13.49%	320	17.54%	1,504	82.46%	1,174	64.36%
10	Sampson	CLNE	2,443	1,816	74.33%	393	16.09%	26	1.06%	36	1.47%	140	5.73%	32	1.31%	13	0.53%	406	16.62%	200	8.19%	2,243	91.81%	1,769	72.41%
10	Sampson	CLSW	2,251	1,310	58.20%	537	23.86%	176	7.82%	20	0.89%	180	8.00%	28	1.24%	8	0.36%	545	24.21%	253	11.24%	1,998	88.76%	1,247	55.40%
10	Sampson	CLWE	2,708	1,671	61.71%	776	28.66%	45	1.66%	19	0.70%	183	6.76%	14	0.52%	8	0.30%	784	28.95%	231	8.53%	2,477	91.47%	1,607	59.34%
10	Sampson	GARL	1,491	721	48.36%	618	41.45%	8	0.54%	4	0.27%	118	7.91%	22	1.48%	15	1.01%	633	42.45%	147	9.86%	1,344	90.14%	696	46.68%
10	Sampson	GIDD	1,841	785	42.64%	576	31.29%	26	1.41%	1	0.05%	422	22.92%	31	1.68%	6	0.33%	582	31.61%	580	31.50%	1,261	68.50%	674	36.61%
10	Sampson	HARR	2,008	696	34.66%	1,142	56.87%	14	0.70%	4	0.20%	131	6.52%	21	1.05%	16	0.80%	1,158	57.67%	175	8.72%	1,833	91.28%	660	32.87%
10	Sampson	HERR	823	726	88.21%	49	5.95%	14	1.70%	1	0.12%	29	3.52%	4	0.49%	0	0.00%	49	5.95%	42	5.10%	781	94.90%	713	86.63%
10	Sampson	INGO	1,722	734	42.62%	543	31.53%	6	0.35%	13	0.75%	399	23.17%	27	1.57%	11	0.64%	554	32.17%	527	30.60%	1,195	69.40%	638	37.05%

Date Printed: 07/21/2011
Rucho_Senate_2 07/20/2011 10:21:55 PM

A=Asian NA=American Indian and Alaskan Native PI=Native Hawaiian and other Pacific Islander
MR=Multi-Race Hisp=Hispanic or Latino (of any race)

Voting Age Population by Race and Ethnicity
Rucho Senate 2

Data Source: 2010 Census

Shading Denotes a Split VTD			Voting Age Population by Race																	Total Population by Ethnicity					
District	County	VTD	Total	White	% White	Black	% Black	NA	% NA	A/PI	% A/PI	Other	% Other	MR	% MR	MR Black	% MR Blac	Total Black	% Total Blac	Hisp	% Hisp	Non Hisp	% Non Hisp	White Non Hisp	White Non Hisp
10	Sampson	KEEN	1,601	1,180	73.70%	221	13.80%	21	1.31%	9	0.56%	150	9.37%	20	1.25%	5	0.31%	226	14.12%	214	13.37%	1,387	86.63%	1,131	70.64%
10	Sampson	KFRK	2,083	1,226	58.86%	492	23.62%	215	10.32%	9	0.43%	111	5.33%	30	1.44%	13	0.62%	505	24.24%	186	8.93%	1,897	91.07%	1,167	56.02%
10	Sampson	LAKE	3,233	1,429	44.20%	1,557	48.16%	31	0.96%	6	0.19%	182	5.63%	28	0.87%	15	0.46%	1,572	48.62%	252	7.79%	2,981	92.21%	1,378	42.62%
10	Sampson	MING	2,875	1,986	69.08%	495	17.22%	58	2.02%	5	0.17%	300	10.43%	31	1.08%	10	0.35%	505	17.57%	435	15.13%	2,440	84.87%	1,887	65.63%
10	Sampson	NGRV	1,962	1,315	67.02%	335	17.07%	17	0.87%	4	0.20%	274	13.97%	17	0.87%	3	0.15%	338	17.23%	378	19.27%	1,584	80.73%	1,227	62.54%
10	Sampson	PLVW	3,050	2,426	79.54%	348	11.41%	45	1.48%	22	0.72%	179	5.87%	30	0.98%	7	0.23%	355	11.64%	248	8.13%	2,802	91.87%	2,368	77.64%
10	Sampson	ROSE	1,987	1,559	78.46%	254	12.78%	27	1.36%	11	0.55%	106	5.33%	30	1.51%	8	0.40%	262	13.19%	143	7.20%	1,844	92.80%	1,531	77.05%
10	Sampson	ROWA	2,318	1,225	52.85%	574	24.76%	33	1.42%	4	0.17%	445	19.20%	37	1.60%	10	0.43%	584	25.19%	572	24.68%	1,746	75.32%	1,131	48.79%
10	Sampson	SBRG	1,126	814	72.29%	167	14.83%	26	2.31%	1	0.09%	101	8.97%	17	1.51%	7	0.62%	174	15.45%	133	11.81%	993	88.19%	789	70.07%
10	Sampson	TURK	1,625	810	49.85%	593	36.49%	5	0.31%	9	0.55%	189	11.63%	19	1.17%	4	0.25%	597	36.74%	240	14.77%	1,385	85.23%	777	47.82%
10	Sampson	WBRK	1,921	1,494	77.77%	187	9.73%	26	1.35%	10	0.52%	180	9.37%	24	1.25%	4	0.21%	191	9.94%	255	13.27%	1,666	86.73%	1,436	74.75%
11	Johnston	PR05	1,047	887	84.72%	97	9.26%	5	0.48%	1	0.10%	56	5.35%	1	0.10%	0	0.00%	97	9.26%	67	6.40%	980	93.60%	876	83.67%
11	Johnston	PR06	13	11	84.62%	2	15.38%	0	0.00%	0	0.00%	0	0.00%	0	0.00%	0	0.00%	2	15.38%	0	0.00%	13	100.00%	11	84.62%
11	Johnston	PR09	3,315	2,800	84.46%	347	10.47%	7	0.21%	48	1.45%	95	2.87%	18	0.54%	7	0.21%	354	10.68%	228	6.88%	3,087	93.12%	2,676	80.72%
11	Johnston	PR10	4,766	3,427	71.91%	927	19.45%	13	0.27%	37	0.78%	297	6.23%	65	1.36%	29	0.61%	956	20.06%	467	9.80%	4,299	90.20%	3,297	69.18%
11	Johnston	PR11A	846	617	72.93%	185	21.87%	3	0.35%	3	0.35%	31	3.66%	7	0.83%	3	0.35%	188	22.22%	66	7.80%	780	92.20%	587	69.39%
11	Johnston	PR11B	4,027	3,229	80.18%	605	15.02%	15	0.37%	58	1.44%	87	2.16%	33	0.82%	13	0.32%	618	15.35%	226	5.61%	3,801	94.39%	3,105	77.10%
11	Johnston	PR12	854	741	86.77%	99	11.59%	4	0.47%	2	0.23%	1	0.12%	7	0.82%	4	0.47%	103	12.06%	21	2.46%	833	97.54%	722	84.54%
11	Johnston	PR19	1,443	1,147	79.49%	152	10.53%	4	0.28%	1	0.07%	132	9.15%	7	0.49%	2	0.14%	154	10.67%	164	11.37%	1,279	88.63%	1,119	77.55%
11	Johnston	PR20	3,446	2,277	66.08%	799	23.19%	17	0.49%	4	0.12%	300	8.71%	49	1.42%	25	0.73%	824	23.91%	481	13.96%	2,965	86.04%	2,133	61.90%
11	Johnston	PR21	3,032	2,486	81.99%	247	8.15%	15	0.49%	5	0.16%	242	7.98%	37	1.22%	5	0.16%	252	8.31%	327	10.78%	2,705	89.22%	2,417	79.72%
11	Johnston	PR22	309	124	40.13%	153	49.51%	2	0.65%	0	0.00%	29	9.39%	1	0.32%	0	0.00%	153	49.51%	49	15.86%	260	84.14%	105	33.98%
11	Johnston	PR24	3,095	1,575	50.89%	1,012	32.70%	16	0.52%	9	0.29%	438	14.15%	45	1.45%	13	0.42%	1,025	33.12%	760	24.56%	2,335	75.44%	1,296	41.87%
11	Johnston	PR25	3,178	1,660	52.23%	846	26.62%	13	0.41%	8	0.25%	588	18.50%	63	1.98%	20	0.63%	866	27.25%	889	27.97%	2,289	72.03%	1,413	44.46%
11	Johnston	PR26	2,296	694	30.23%	1,177	51.26%	9	0.39%	8	0.35%	360	15.68%	48	2.09%	15	0.65%	1,192	51.92%	538	23.43%	1,758	76.57%	575	25.04%
11	Johnston	PR27	4,258	2,964	69.61%	866	20.34%	25	0.59%	51	1.20%	308	7.23%	44	1.03%	23	0.54%	889	20.88%	494	11.60%	3,764	88.40%	2,806	65.90%
11	Johnston	PR28	1,890	1,493	78.99%	259	13.70%	6	0.32%	14	0.74%	100	5.29%	18	0.95%	8	0.42%	267	14.13%	201	10.63%	1,689	89.37%	1,410	74.60%
11	Johnston	PR29A	4,290	3,737	87.11%	295	6.88%	17	0.40%	35	0.82%	158	3.68%	48	1.12%	12	0.28%	307	7.16%	270	6.29%	4,020	93.71%	3,641	84.87%
11	Johnston	PR29B	5,236	4,508	86.10%	522	9.97%	21	0.40%	33	0.63%	96	1.83%	56	1.07%	18	0.34%	540	10.31%	262	5.00%	4,974	95.00%	4,368	83.42%
11	Johnston	PR30	3,649	2,304	63.14%	1,003	27.49%	41	1.12%	22	0.60%	236	6.47%	43	1.18%	15	0.41%	1,018	27.90%	460	12.61%	3,189	87.39%	2,125	58.24%
11	Johnston	PR32	2,793	2,293	82.10%	287	10.28%	13	0.47%	13	0.47%	148	5.30%	39	1.40%	17	0.61%	304	10.88%	279	9.99%	2,514	90.01%	2,188	78.34%
11	Johnston	PR34	3,535	2,181	61.70%	985	27.86%	23	0.65%	51	1.44%	242	6.85%	53	1.50%	25	0.71%	1,010	28.57%	492	13.92%	3,043	86.08%	1,982	56.07%
11	Nash	0001	3,255	2,212	67.96%	663	20.37%	12	0.37%	6	0.18%	315	9.68%	47	1.44%	26	0.80%	689	21.17%	454	13.95%	2,801	86.05%	2,108	64.76%
11	Nash	0003	1,540	978	63.51%	487	31.62%	15	0.97%	8	0.52%	33	2.14%	19	1.23%	17	1.10%	504	32.73%	55	3.57%	1,485	96.43%	968	62.86%
11	Nash	0004	2,777	2,490	89.67%	166	5.98%	8	0.29%	3	0.11%	94	3.38%	16	0.58%	5	0.18%	171	6.16%	154	5.55%	2,623	94.45%	2,438	87.79%
11	Nash	0005	2,684	1,748	65.13%	683	25.45%	14	0.52%	7	0.26%	204	7.60%	28	1.04%	9	0.34%	692	25.78%	314	11.70%	2,370	88.30%	1,655	61.66%
11	Nash	0006	2,149	1,600	74.45%	365	16.98%	10	0.47%	3	0.14%	141	6.56%	30	1.40%	15	0.70%	380	17.68%	191	8.89%	1,958	91.11%	1,554	72.31%
11	Nash	0008	2,299	1,459	63.46%	387	16.83%	16	0.70%	2	0.09%	414	18.01%	21	0.91%	5	0.22%	392	17.05%	621	27.01%	1,678	72.99%	1,271	55.28%
11	Nash	0011	3,285	1,798	54.73%	1,290	39.27%	26	0.79%	6	0.18%	123	3.74%	42	1.28%	22	0.67%	1,312	39.94%	170	5.18%	3,115	94.82%	1,763	53.67%
11	Nash	0012	886	690	77.88%	165	18.62%	2	0.23%	1	0.11%	25	2.82%	3	0.34%	0	0.00%	165	18.62%	29	3.27%	857	96.73%	686	77.43%
11	Nash	0015	8,013	4,777	59.62%	3,024	37.74%	52	0.65%	29	0.36%	70	0.87%	61	0.76%	43	0.54%	3,067	38.28%	133	1.66%	7,880	98.34%	4,731	59.04%
11	Nash	0025	4,436	3,327	75.00%	976	22.00%	15	0.34%	30	0.68%	64	1.44%	24	0.54%	5	0.11%	981	22.11%	122	2.75%	4,314	97.25%	3,272	73.76%
11	Nash	0026	2,910	2,574	88.45%	268	9.21%	29	1.00%	14	0.48%	17	0.58%	8	0.27%	1	0.03%	269	9.24%	36	1.24%	2,874	98.76%	2,557	87.87%
11	Nash	0037	3,777	2,267	60.02%	1,261	33.39%	30	0.79%	94	2.49%	89	2.36%	36	0.95%	18	0.48%	1,279	33.86%	165	4.37%	3,612	95.63%	2,213	58.59%
11	Nash	0039	2,447	1,751	71.56%	560	22.89%	11	0.45%	17	0.69%	76	3.11%	32	1.31%	11	0.45%	571	23.33%	147	6.01%	2,300	93.99%	1,696	69.31%
11	Nash	0041	1,299	959	73.83%	284	21.86%	6	0.46%	9	0.69%	27	2.08%	14	1.08%	9	0.69%	293	22.56%	54	4.16%	1,245	95.84%	933	71.82%
11	Wilson	PRBL	3,133	2,582	82.41%	398	12.70%	6	0.19%	7	0.22%	120	3.83%	20	0.64%	6	0.19%	404	12.89%	179	5.71%	2,954	94.29%	2,534	80.88%
11	Wilson	PRCR	2,966	2,131	71.85%	536	18.07%	13	0.44%	3	0.10%	234	7.89%	49	1.65%	5	0.17%	541	18.24%	299	10.08%	2,667	89.92%	2,087	70.36%
11	Wilson	PRGA	1,948	1,395	71.61%	411	21.10%	4	0.21%	8	0.41%	109	5.60%	21	1.08%	8	0.41%	419	21.51%	166	8.52%	1,782	91.48%	1,344	68.99%
11	Wilson	PROL	3,955	2,991	75.63%	579	14.64%	2	0.05%	20	0.51%	328	8.29%	35	0.88%	8	0.20%	587	14.84%	449	11.35%	3,506	88.65%	2,887	73.00%
11	Wilson	PRSA	1,316	696	52.89%	555	42.17%	8	0.61%	0	0.00%	54	4.10%	3	0.23%	0	0.00%	555	42.17%	86	6.53%	1,230	93.47%	677	51.44%

Date Printed: 07/21/2011
Rucho_Senate_2 07/20/2011 10:21:55 PM

A=Asian NA=American Indian and Alaskan Native PI=Native Hawaiian and other Pacific Islander
MR=Multi-Race Hisp=Hispanic or Latino (of any race)

Voting Age Population by Race and Ethnicity
Rucho Senate 2

Data Source: 2010 Census

Shading Denotes a Split VTD			Voting Age Population by Race																	Total Population by Ethnicity					
District	County	VTD	Total	White	% White	Black	% Black	NA	% NA	A/PI	% A/PI	Other	% Other	MR	% MR	MR Black	% MR Blac	Total Black	% Total Blac	Hisp	% Hisp	Non Hisp	% Non Hisp	White Non Hisp	White Non Hisp
11	Wilson	PRSP	2,360	1,686	71.44%	508	21.53%	10	0.42%	11	0.47%	118	5.00%	27	1.14%	8	0.34%	516	21.86%	164	6.95%	2,196	93.05%	1,651	69.96%
11	Wilson	PRST	1,523	906	59.49%	553	36.31%	8	0.53%	5	0.33%	46	3.02%	5	0.33%	0	0.00%	553	36.31%	96	6.30%	1,427	93.70%	862	56.60%
11	Wilson	PRTA	6,492	4,366	67.25%	1,688	26.00%	18	0.28%	135	2.08%	227	3.50%	58	0.89%	19	0.29%	1,707	26.29%	351	5.41%	6,141	94.59%	4,264	65.68%
11	Wilson	PRTO	447	385	86.13%	57	12.75%	0	0.00%	0	0.00%	2	0.45%	3	0.67%	3	0.67%	60	13.42%	5	1.12%	442	98.88%	383	85.68%
11	Wilson	PRWD	1,574	1,339	85.07%	181	11.50%	1	0.06%	9	0.57%	25	1.59%	19	1.21%	8	0.51%	189	12.01%	38	2.41%	1,536	97.59%	1,328	84.37%
11	Wilson	PRWJ	3,861	2,384	61.75%	1,279	33.13%	7	0.18%	80	2.07%	79	2.05%	32	0.83%	15	0.39%	1,294	33.51%	134	3.47%	3,727	96.53%	2,344	60.71%
11	Wilson	PRWK	1,569	1,286	81.96%	246	15.68%	1	0.06%	14	0.89%	13	0.83%	9	0.57%	3	0.19%	249	15.87%	35	2.23%	1,534	97.77%	1,267	80.75%
11	Wilson	PRWL	2,517	1,683	66.87%	732	29.08%	8	0.32%	40	1.59%	34	1.35%	20	0.79%	11	0.44%	743	29.52%	62	2.46%	2,455	97.54%	1,662	66.03%
11	Wilson	PRWM	4,171	2,598	62.29%	1,380	33.09%	14	0.34%	86	2.06%	53	1.27%	40	0.96%	20	0.48%	1,400	33.57%	120	2.88%	4,051	97.12%	2,541	60.92%
11	Wilson	PRWP	1,656	1,308	78.99%	289	17.45%	6	0.36%	20	1.21%	15	0.91%	18	1.09%	10	0.60%	299	18.06%	38	2.29%	1,618	97.71%	1,291	77.96%
12	Harnett	PR01	8,885	6,242	70.25%	1,783	20.07%	127	1.43%	207	2.33%	282	3.17%	244	2.75%	79	0.89%	1,862	20.96%	764	8.60%	8,121	91.40%	5,871	66.08%
12	Harnett	PR07	11,860	8,455	71.29%	2,252	18.99%	134	1.13%	243	2.05%	466	3.93%	310	2.61%	127	1.07%	2,379	20.06%	1,040	8.77%	10,820	91.23%	8,010	67.54%
12	Harnett	PR08	7,594	5,577	73.44%	1,067	14.05%	82	1.08%	61	0.80%	720	9.48%	87	1.15%	35	0.46%	1,102	14.51%	1,137	14.97%	6,457	85.03%	5,262	69.29%
12	Harnett	PR16	7,010	4,721	67.35%	1,651	23.55%	55	0.78%	83	1.18%	287	4.09%	213	3.04%	98	1.40%	1,749	24.95%	579	8.26%	6,431	91.74%	4,481	63.92%
12	Harnett	PR17	3,944	2,203	55.86%	1,550	39.30%	34	0.86%	25	0.63%	99	2.51%	33	0.84%	13	0.33%	1,563	39.63%	294	7.45%	3,650	92.55%	2,023	51.29%
12	Harnett	PR20	2,829	1,288	45.53%	1,391	49.17%	56	1.98%	12	0.42%	32	1.13%	50	1.77%	28	0.99%	1,419	50.16%	79	2.79%	2,750	97.21%	1,255	44.36%
12	Harnett	PR23	6,429	4,891	76.08%	1,025	15.94%	79	1.23%	25	0.39%	352	5.48%	57	0.89%	28	0.44%	1,053	16.38%	627	9.75%	5,802	90.25%	4,678	72.76%
12	Harnett	PR24	7,938	6,179	77.84%	916	11.54%	81	1.02%	25	0.31%	620	7.81%	117	1.47%	25	0.31%	941	11.85%	1,068	13.45%	6,870	86.55%	5,801	73.08%
12	Harnett	PR25	4,317	2,256	52.26%	1,752	40.58%	57	1.32%	18	0.42%	163	3.78%	71	1.64%	40	0.93%	1,792	41.51%	244	5.65%	4,073	94.35%	2,208	51.15%
12	Harnett	PR26	4,620	3,699	80.06%	634	13.72%	65	1.41%	18	0.39%	151	3.27%	53	1.15%	16	0.35%	650	14.07%	225	4.87%	4,395	95.13%	3,646	78.92%
12	Harnett	PR27	6,218	4,885	78.56%	850	13.67%	38	0.61%	99	1.59%	252	4.05%	94	1.51%	41	0.66%	891	14.33%	397	6.38%	5,821	93.62%	4,762	76.58%
12	Harnett	PR28	5,559	4,684	84.26%	566	10.18%	46	0.83%	15	0.27%	186	3.35%	62	1.12%	26	0.47%	592	10.65%	354	6.37%	5,205	93.63%	4,540	81.67%
12	Harnett	PR29	5,648	3,956	70.04%	1,393	24.66%	65	1.15%	50	0.89%	128	2.27%	56	0.99%	21	0.37%	1,414	25.04%	226	4.00%	5,422	96.00%	3,878	68.66%
12	Johnston	PR01	747	457	61.18%	182	24.36%	6	0.80%	7	0.94%	77	10.31%	18	2.41%	5	0.67%	187	25.03%	109	14.59%	638	85.41%	435	58.23%
12	Johnston	PR02	447	142	31.77%	269	60.18%	5	1.12%	0	0.00%	28	6.26%	3	0.67%	3	0.67%	272	60.85%	38	8.50%	409	91.50%	135	30.20%
12	Johnston	PR03	2,195	1,817	82.78%	207	9.43%	13	0.59%	6	0.27%	130	5.92%	22	1.00%	7	0.32%	214	9.75%	180	8.20%	2,015	91.80%	1,778	81.00%
12	Johnston	PR13	168	155	92.26%	3	1.79%	2	1.19%	0	0.00%	4	2.38%	4	2.38%	2	1.19%	5	2.98%	4	2.38%	164	97.62%	155	92.26%
12	Johnston	PR14	1,073	911	84.90%	26	2.42%	8	0.75%	6	0.56%	105	9.79%	17	1.58%	0	0.00%	26	2.42%	163	15.19%	910	84.81%	868	80.89%
12	Johnston	PR23	4,311	3,598	83.46%	418	9.70%	19	0.44%	21	0.49%	216	5.01%	39	0.90%	8	0.19%	426	9.88%	444	10.30%	3,867	89.70%	3,389	78.61%
12	Johnston	PR31B	1,523	1,324	86.93%	119	7.81%	7	0.46%	19	1.25%	40	2.63%	14	0.92%	1	0.07%	120	7.88%	77	5.06%	1,446	94.94%	1,290	84.70%
12	Johnston	PR33	3,579	3,090	86.34%	209	5.84%	37	1.03%	28	0.78%	169	4.72%	46	1.29%	6	0.17%	215	6.01%	359	10.03%	3,220	89.97%	2,929	81.84%
12	Lee	A	13,299	6,816	51.25%	4,298	32.32%	115	0.86%	122	0.92%	1,693	12.73%	255	1.92%	81	0.61%	4,379	32.93%	3,228	24.27%	10,071	75.73%	5,513	41.45%
12	Lee	B	5,063	3,646	72.01%	1,026	20.26%	27	0.53%	44	0.87%	255	5.04%	65	1.28%	22	0.43%	1,048	20.70%	576	11.38%	4,487	88.62%	3,359	66.34%
12	Lee	C	8,986	7,322	81.48%	1,042	11.60%	65	0.72%	40	0.45%	385	4.28%	132	1.47%	30	0.33%	1,072	11.93%	702	7.81%	8,284	92.19%	7,072	78.70%
12	Lee	D	8,015	6,717	83.81%	861	10.74%	34	0.42%	126	1.57%	206	2.57%	71	0.89%	27	0.34%	888	11.08%	453	5.65%	7,562	94.35%	6,511	81.24%
12	Lee	E	7,643	5,609	73.39%	1,114	14.58%	49	0.64%	55	0.72%	692	9.05%	124	1.62%	31	0.41%	1,145	14.98%	1,364	17.85%	6,279	82.15%	5,055	66.14%
13	Columbus	P01	2,138	1,428	66.79%	573	26.80%	58	2.71%	14	0.65%	48	2.25%	17	0.80%	12	0.56%	585	27.36%	71	3.32%	2,067	96.68%	1,417	66.28%
13	Columbus	P02	1,204	369	30.65%	497	41.28%	305	25.33%	2	0.17%	4	0.33%	27	2.24%	12	1.00%	509	42.28%	24	1.99%	1,180	98.01%	356	29.57%
13	Columbus	P03	793	567	71.50%	112	14.12%	7	0.88%	5	0.63%	85	10.72%	17	2.14%	0	0.00%	112	14.12%	103	12.99%	690	87.01%	553	69.74%
13	Columbus	P04	517	264	51.06%	206	39.85%	2	0.39%	0	0.00%	44	8.51%	1	0.19%	1	0.19%	207	40.04%	46	8.90%	471	91.10%	264	51.06%
13	Columbus	P05	500	410	82.00%	41	8.20%	0	0.00%	0	0.00%	47	9.40%	2	0.40%	0	0.00%	41	8.20%	56	11.20%	444	88.80%	401	80.20%
13	Columbus	P06	1,107	830	74.98%	215	19.42%	14	1.26%	1	0.09%	32	2.89%	15	1.36%	7	0.63%	222	20.05%	48	4.34%	1,059	95.66%	815	73.62%
13	Columbus	P07	3,648	2,042	55.98%	1,459	39.99%	84	2.30%	6	0.16%	41	1.12%	16	0.44%	6	0.16%	1,465	40.16%	82	2.25%	3,566	97.75%	2,018	55.32%
13	Columbus	P08	521	484	92.90%	14	2.69%	5	0.96%	0	0.00%	15	2.88%	3	0.58%	0	0.00%	14	2.69%	25	4.80%	496	95.20%	475	91.17%
13	Columbus	P09	1,403	767	54.67%	580	41.34%	4	0.29%	0	0.00%	42	2.99%	10	0.71%	6	0.43%	586	41.77%	47	3.35%	1,356	96.65%	763	54.38%
13	Columbus	P10	985	938	95.23%	15	1.52%	9	0.91%	1	0.10%	17	1.73%	5	0.51%	0	0.00%	15	1.52%	25	2.54%	960	97.46%	931	94.52%
13	Columbus	P11	1,693	1,056	62.37%	513	30.30%	36	2.13%	10	0.59%	65	3.84%	13	0.77%	5	0.30%	518	30.60%	97	5.73%	1,596	94.27%	1,026	60.60%
13	Columbus	P12	272	267	98.16%	3	1.10%	1	0.37%	0	0.00%	0	0.00%	1	0.37%	0	0.00%	3	1.10%	0	0.00%	272	100.00%	267	98.16%
13	Columbus	P13	824	696	84.47%	47	5.70%	2	0.24%	0	0.00%	73	8.86%	6	0.73%	0	0.00%	47	5.70%	112	13.59%	712	86.41%	661	80.22%
13	Columbus	P14	3,605	2,174	60.31%	1,230	34.12%	51	1.41%	6	0.17%	103	2.86%	41	1.14%	21	0.58%	1,251	34.70%	168	4.66%	3,437	95.34%	2,129	59.06%
13	Columbus	P15	2,533	1,564	61.74%	925	36.52%	26	1.03%	1	0.04%	8	0.32%	9	0.36%	6	0.24%	931	36.75%	19	0.75%	2,514	99.25%	1,558	61.51%

A=Asian NA=American Indian and Alaskan Native PI=Native Hawaiian and other Pacific Islander
MR=Multi-Race Hisp=Hispanic or Latino (of any race)

Voting Age Population by Race and Ethnicity
Rucho Senate 2

Shading Denotes a Split VTD			Voting Age Population by Race																	Total Population by Ethnicity					
District	County	VTD	Total	White	% White	Black	% Black	NA	% NA	A/PI	% A/PI	Other	% Other	MR	% MR	MR Black	% MR Blac	Total Black	% Total Blac	Hisp	% Hisp	Non Hisp	% Non Hisp	White Non Hisp	White Non Hisp
13	Columbus	P16	1,677	947	56.47%	235	14.01%	444	26.48%	1	0.06%	21	1.25%	29	1.73%	11	0.66%	246	14.67%	25	1.49%	1,652	98.51%	946	56.41%
13	Columbus	P17	1,367	545	39.87%	661	48.35%	89	6.51%	1	0.07%	32	2.34%	39	2.85%	26	1.90%	687	50.26%	56	4.10%	1,311	95.90%	522	38.19%
13	Columbus	P18	636	421	66.19%	192	30.19%	11	1.73%	0	0.00%	9	1.42%	3	0.47%	2	0.31%	194	30.50%	14	2.20%	622	97.80%	416	65.41%
13	Columbus	P19	2,972	1,860	62.58%	1,006	33.85%	24	0.81%	29	0.98%	31	1.04%	22	0.74%	14	0.47%	1,020	34.32%	61	2.05%	2,911	97.95%	1,840	61.91%
13	Columbus	P20	1,218	524	43.02%	599	49.18%	19	1.56%	6	0.49%	45	3.69%	25	2.05%	14	1.15%	613	50.33%	62	5.09%	1,156	94.91%	512	42.04%
13	Columbus	P21	1,129	815	72.19%	254	22.50%	17	1.51%	6	0.53%	28	2.48%	9	0.80%	4	0.35%	258	22.85%	34	3.01%	1,095	96.99%	812	71.92%
13	Columbus	P22	2,534	1,842	72.69%	539	21.27%	23	0.91%	11	0.43%	92	3.63%	27	1.07%	10	0.39%	549	21.67%	155	6.12%	2,379	93.88%	1,796	70.88%
13	Columbus	P23	2,216	1,366	61.64%	777	35.06%	28	1.26%	12	0.54%	14	0.63%	19	0.86%	14	0.63%	791	35.69%	40	1.81%	2,176	98.19%	1,346	60.74%
13	Columbus	P24	2,218	1,947	87.78%	207	9.33%	8	0.36%	3	0.14%	37	1.67%	16	0.72%	3	0.14%	210	9.47%	66	2.98%	2,152	97.02%	1,920	86.56%
13	Columbus	P25	1,569	1,468	93.56%	68	4.33%	12	0.76%	2	0.13%	10	0.64%	9	0.57%	3	0.19%	71	4.53%	16	1.02%	1,553	98.98%	1,463	93.24%
13	Columbus	P26	5,287	2,659	50.29%	2,419	45.75%	60	1.13%	24	0.45%	79	1.49%	46	0.87%	14	0.26%	2,433	46.02%	105	1.99%	5,182	98.01%	2,627	49.69%
13	Robeson	01	1,561	200	12.81%	180	11.53%	1,153	73.86%	0	0.00%	14	0.90%	14	0.90%	1	0.06%	181	11.60%	26	1.67%	1,535	98.33%	199	12.75%
13	Robeson	02	4,313	635	14.72%	1,376	31.90%	2,127	49.32%	7	0.16%	104	2.41%	64	1.48%	24	0.56%	1,400	32.46%	190	4.41%	4,123	95.59%	572	13.26%
13	Robeson	03	2,509	1,608	64.09%	465	18.53%	378	15.07%	9	0.36%	17	0.68%	32	1.28%	9	0.36%	474	18.89%	48	1.91%	2,461	98.09%	1,589	63.33%
13	Robeson	04	2,732	230	8.42%	111	4.06%	2,302	84.26%	9	0.33%	49	1.79%	31	1.13%	3	0.11%	114	4.17%	98	3.59%	2,634	96.41%	184	6.73%
13	Robeson	05	3,136	1,039	33.13%	1,326	42.28%	687	21.91%	2	0.06%	40	1.28%	42	1.34%	22	0.70%	1,348	42.98%	66	2.10%	3,070	97.90%	1,016	32.40%
13	Robeson	06	1,022	218	21.33%	516	50.49%	251	24.56%	1	0.10%	26	2.54%	10	0.98%	2	0.20%	518	50.68%	26	2.54%	996	97.46%	218	21.33%
13	Robeson	07	1,103	226	20.49%	330	29.92%	476	43.16%	3	0.27%	58	5.26%	10	0.91%	4	0.36%	334	30.28%	84	7.62%	1,019	92.38%	211	19.13%
13	Robeson	08	1,842	1,300	70.58%	242	13.14%	231	12.54%	5	0.27%	39	2.12%	25	1.36%	6	0.33%	248	13.46%	48	2.61%	1,794	97.39%	1,292	70.14%
13	Robeson	09	1,706	758	44.43%	491	28.78%	290	17.00%	14	0.82%	127	7.44%	26	1.52%	11	0.64%	502	29.43%	193	11.31%	1,513	88.69%	710	41.62%
13	Robeson	10	1,815	660	36.36%	428	23.58%	491	27.05%	7	0.39%	189	10.41%	40	2.20%	9	0.50%	437	24.08%	280	15.43%	1,535	84.57%	597	32.89%
13	Robeson	11	5,757	3,373	58.59%	596	10.35%	1,375	23.88%	176	3.06%	138	2.40%	99	1.72%	25	0.43%	621	10.79%	232	4.03%	5,525	95.97%	3,322	57.70%
13	Robeson	12	2,738	1,029	37.58%	931	34.00%	347	12.67%	60	2.19%	323	11.80%	48	1.75%	16	0.58%	947	34.59%	455	16.62%	2,283	83.38%	954	34.84%
13	Robeson	13	2,148	1,210	56.33%	592	27.56%	239	11.13%	28	1.30%	44	2.05%	35	1.63%	10	0.47%	602	28.03%	102	4.75%	2,046	95.25%	1,177	54.80%
13	Robeson	14	1,995	974	48.82%	593	29.72%	264	13.23%	15	0.75%	110	5.51%	39	1.95%	12	0.60%	605	30.33%	199	9.97%	1,796	90.03%	917	45.96%
13	Robeson	15	1,574	321	20.39%	1,012	64.29%	179	11.37%	16	1.02%	23	1.46%	23	1.46%	8	0.51%	1,020	64.80%	37	2.35%	1,537	97.65%	319	20.27%
13	Robeson	16	1,466	42	2.86%	1,275	86.97%	120	8.19%	6	0.41%	5	0.34%	18	1.23%	11	0.75%	1,286	87.72%	10	0.68%	1,456	99.32%	42	2.86%
13	Robeson	17	726	148	20.39%	233	32.09%	331	45.59%	2	0.28%	1	0.14%	11	1.52%	6	0.83%	239	32.92%	8	1.10%	718	98.90%	147	20.25%
13	Robeson	18A	2,032	1,334	65.65%	301	14.81%	144	7.09%	153	7.53%	71	3.49%	29	1.43%	14	0.69%	315	15.50%	118	5.81%	1,914	94.19%	1,296	63.78%
13	Robeson	19	3,955	534	13.50%	1,682	42.53%	1,664	42.07%	12	0.30%	21	0.53%	42	1.06%	11	0.28%	1,693	42.81%	44	1.11%	3,911	98.89%	517	13.07%
13	Robeson	20	1,366	783	57.32%	434	31.77%	115	8.42%	1	0.07%	11	0.81%	22	1.61%	8	0.59%	442	32.36%	23	1.68%	1,343	98.32%	774	56.66%
13	Robeson	21	2,989	1,657	55.44%	952	31.85%	237	7.93%	15	0.50%	70	2.34%	58	1.94%	15	0.50%	967	32.35%	143	4.78%	2,846	95.22%	1,609	53.83%
13	Robeson	22	5,244	1,092	20.82%	1,233	23.51%	2,600	49.58%	143	2.73%	60	1.14%	116	2.21%	68	1.30%	1,301	24.81%	124	2.36%	5,120	97.64%	1,065	20.31%
13	Robeson	23	4,968	526	10.59%	285	5.74%	4,002	80.56%	26	0.52%	33	0.66%	96	1.93%	19	0.38%	304	6.12%	88	1.77%	4,880	98.23%	504	10.14%
13	Robeson	24	1,666	223	13.39%	212	12.73%	1,034	62.06%	6	0.36%	163	9.78%	28	1.68%	0	0.00%	212	12.73%	222	13.33%	1,444	86.67%	173	10.38%
13	Robeson	25	2,795	548	19.61%	425	15.21%	1,614	57.75%	11	0.39%	151	5.40%	46	1.65%	11	0.39%	436	15.60%	197	7.05%	2,598	92.95%	515	18.43%
13	Robeson	26	3,225	694	21.52%	1,325	41.09%	747	23.16%	10	0.31%	352	10.91%	97	3.01%	25	0.78%	1,350	41.86%	555	17.21%	2,670	82.79%	571	17.71%
13	Robeson	27	1,156	536	46.37%	398	34.43%	170	14.71%	6	0.52%	28	2.42%	18	1.56%	7	0.61%	405	35.03%	50	4.33%	1,106	95.67%	525	45.42%
13	Robeson	28	2,030	336	16.55%	215	10.59%	1,118	55.07%	2	0.10%	323	15.91%	36	1.77%	4	0.20%	219	10.79%	556	27.39%	1,474	72.61%	163	8.03%
13	Robeson	29	1,890	386	20.42%	904	47.83%	566	29.95%	1	0.05%	15	0.79%	18	0.95%	12	0.63%	916	48.47%	26	1.38%	1,864	98.62%	385	20.37%
13	Robeson	30	3,843	882	22.95%	268	6.97%	2,244	58.39%	16	0.42%	350	9.11%	83	2.16%	8	0.21%	276	7.18%	626	16.29%	3,217	83.71%	661	17.20%
13	Robeson	31	3,783	2,018	53.34%	1,108	29.29%	203	5.37%	21	0.56%	376	9.94%	57	1.51%	16	0.42%	1,124	29.71%	541	14.30%	3,242	85.70%	1,876	49.59%
13	Robeson	32	2,757	1,237	44.87%	594	21.55%	431	15.63%	12	0.44%	428	15.52%	55	1.99%	10	0.36%	604	21.91%	530	19.22%	2,227	80.78%	1,185	42.98%
13	Robeson	33	978	166	16.97%	134	13.70%	527	53.89%	1	0.10%	121	12.37%	29	2.97%	1	0.10%	135	13.80%	243	24.85%	735	75.15%	77	7.87%
13	Robeson	34	2,210	187	8.46%	218	9.86%	1,760	79.64%	3	0.14%	14	0.63%	28	1.27%	3	0.14%	221	10.00%	44	1.99%	2,166	98.01%	174	7.87%
13	Robeson	35	2,749	114	4.15%	26	0.95%	2,563	93.23%	3	0.11%	7	0.25%	36	1.31%	6	0.22%	32	1.16%	29	1.05%	2,720	98.95%	108	3.93%
13	Robeson	36	1,544	514	33.29%	573	37.11%	416	26.94%	2	0.13%	22	1.42%	17	1.10%	4	0.26%	577	37.37%	41	2.66%	1,503	97.34%	497	32.19%
13	Robeson	37	754	600	79.58%	78	10.34%	57	7.56%	0	0.00%	13	1.72%	6	0.80%	3	0.40%	81	10.74%	29	3.85%	725	96.15%	586	77.72%
13	Robeson	38	638	130	20.38%	93	14.58%	390	61.13%	0	0.00%	11	1.72%	14	2.19%	4	0.63%	97	15.20%	12	1.88%	626	98.12%	130	20.38%
13	Robeson	39	2,175	220	10.11%	418	19.22%	1,490	68.51%	8	0.37%	14	0.64%	25	1.15%	9	0.41%	427	19.63%	27	1.24%	2,148	98.76%	216	9.93%
13	Robeson	40	828	395	47.71%	350	42.27%	49	5.92%	1	0.12%	28	3.38%	5	0.60%	3	0.36%	353	42.63%	40	4.83%	788	95.17%	390	47.10%

A=Asian NA=American Indian and Alaskan Native PI=Native Hawaiian and other Pacific Islander
MR=Multi-Race Hisp=Hispanic or Latino (of any race)

Voting Age Population by Race and Ethnicity
Rucho Senate 2

Data Source: 2010 Census

Shading Denotes a Split VTD			Voting Age Population by Race																	Total Population by Ethnicity					
District	County	VTD	Total	White	% White	Black	% Black	NA	% NA	A/PI	% A/PI	Other	% Other	MR	% MR	MR Black	% MR Blac	Total Black	% Total Blac	Hisp	% Hisp	Non Hisp	% Non Hisp	White Non Hisp	White Non Hisp
13	Robeson	41	4,523	2,458	54.34%	709	15.68%	1,105	24.43%	22	0.49%	162	3.58%	67	1.48%	11	0.24%	720	15.92%	214	4.73%	4,309	95.27%	2,438	53.90%
14	Wake	01-13	162	55	33.95%	98	60.49%	0	0.00%	3	1.85%	2	1.23%	4	2.47%	1	0.62%	99	61.11%	4	2.47%	158	97.53%	53	32.72%
14	Wake	01-14	378	232	61.38%	129	34.13%	2	0.53%	1	0.26%	5	1.32%	9	2.38%	4	1.06%	133	35.19%	10	2.65%	368	97.35%	229	60.58%
14	Wake	01-18	2,410	1,121	46.51%	634	26.31%	22	0.91%	80	3.32%	491	20.37%	62	2.57%	27	1.12%	661	27.43%	977	40.54%	1,433	59.46%	697	28.92%
14	Wake	01-19	2,167	237	10.94%	1,664	76.79%	5	0.23%	15	0.69%	221	10.20%	25	1.15%	13	0.60%	1,677	77.39%	355	16.38%	1,812	83.62%	129	5.95%
14	Wake	01-20	2,860	630	22.03%	2,125	74.30%	10	0.35%	14	0.49%	47	1.64%	34	1.19%	24	0.84%	2,149	75.14%	134	4.69%	2,726	95.31%	569	19.90%
14	Wake	01-21	905	297	32.82%	405	44.75%	12	1.33%	1	0.11%	171	18.90%	19	2.10%	7	0.77%	412	45.52%	292	32.27%	613	67.73%	199	21.99%
14	Wake	01-22	3,791	332	8.76%	2,995	79.00%	17	0.45%	34	0.90%	356	9.39%	57	1.50%	40	1.06%	3,035	80.06%	602	15.88%	3,189	84.12%	165	4.35%
14	Wake	01-23	870	294	33.79%	576	66.21%	0	0.00%	0	0.00%	0	0.00%	0	0.00%	0	0.00%	576	66.21%	0	0.00%	870	100.00%	294	33.79%
14	Wake	01-25	868	102	11.75%	715	82.37%	2	0.23%	1	0.12%	19	2.19%	29	3.34%	27	3.11%	742	85.48%	50	5.76%	818	94.24%	89	10.25%
14	Wake	01-26	4,854	1,206	24.85%	3,369	69.41%	40	0.82%	16	0.33%	159	3.28%	64	1.32%	48	0.99%	3,417	70.40%	307	6.32%	4,547	93.68%	1,120	23.07%
14	Wake	01-27	1,325	691	52.15%	515	38.87%	20	1.51%	10	0.75%	58	4.38%	31	2.34%	7	0.53%	522	39.40%	138	10.42%	1,187	89.58%	646	48.75%
14	Wake	01-28	3,758	1,134	30.18%	2,370	63.07%	14	0.37%	24	0.64%	142	3.78%	74	1.97%	48	1.28%	2,418	64.34%	269	7.16%	3,489	92.84%	1,037	27.59%
14	Wake	01-34	2,607	208	7.98%	2,305	88.42%	9	0.35%	4	0.15%	31	1.19%	50	1.92%	48	1.84%	2,353	90.26%	93	3.57%	2,514	96.43%	179	6.87%
14	Wake	01-35	3,252	294	9.04%	2,346	72.14%	26	0.80%	4	0.12%	503	15.47%	79	2.43%	46	1.41%	2,392	73.55%	790	24.29%	2,462	75.71%	76	2.34%
14	Wake	01-38	837	311	37.16%	328	39.19%	5	0.60%	36	4.30%	135	16.13%	22	2.63%	8	0.96%	336	40.14%	185	22.10%	652	77.90%	281	33.57%
14	Wake	01-40	5,942	864	14.54%	4,179	70.33%	55	0.93%	92	1.55%	643	10.82%	109	1.83%	68	1.14%	4,247	71.47%	1,151	19.37%	4,791	80.63%	493	8.30%
14	Wake	01-43	2,068	1,066	51.55%	619	29.93%	23	1.11%	39	1.89%	254	12.28%	67	3.24%	35	1.69%	654	31.62%	479	23.16%	1,589	76.84%	902	43.62%
14	Wake	01-44	4,577	2,696	58.90%	1,225	26.76%	19	0.42%	102	2.23%	447	9.77%	88	1.92%	33	0.72%	1,258	27.49%	706	15.42%	3,871	84.58%	2,517	54.99%
14	Wake	01-46	5,226	1,412	27.02%	2,391	45.75%	54	1.03%	199	3.81%	997	19.08%	173	3.31%	102	1.95%	2,493	47.70%	1,747	33.43%	3,479	66.57%	915	17.51%
14	Wake	01-50	2,451	207	8.45%	2,074	84.62%	18	0.73%	41	1.67%	86	3.51%	25	1.02%	17	0.69%	2,091	85.31%	159	6.49%	2,292	93.51%	151	6.16%
14	Wake	09-01	882	187	21.20%	649	73.58%	1	0.11%	4	0.45%	33	3.74%	8	0.91%	5	0.57%	654	74.15%	49	5.56%	833	94.44%	169	19.16%
14	Wake	10-02	2,165	1,090	50.35%	790	36.49%	14	0.65%	16	0.74%	192	8.87%	63	2.91%	23	1.06%	813	37.55%	315	14.55%	1,850	85.45%	1,015	46.88%
14	Wake	10-03	227	119	52.42%	75	33.04%	0	0.00%	0	0.00%	31	13.66%	2	0.88%	1	0.44%	76	33.48%	35	15.42%	192	84.58%	118	51.98%
14	Wake	10-04	4,508	1,961	43.50%	1,934	42.90%	48	1.06%	86	1.91%	370	8.21%	109	2.42%	57	1.26%	1,991	44.17%	695	15.42%	3,813	84.58%	1,733	38.44%
14	Wake	13-01	6,342	2,184	34.44%	2,817	44.42%	56	0.88%	276	4.35%	835	13.17%	174	2.74%	97	1.53%	2,914	45.95%	1,533	24.17%	4,809	75.83%	1,617	25.50%
14	Wake	13-05	1,810	789	43.59%	792	43.76%	6	0.33%	61	3.37%	109	6.02%	53	2.93%	28	1.55%	820	45.30%	253	13.98%	1,557	86.02%	677	37.40%
14	Wake	13-07	2,166	1,151	53.14%	669	30.89%	8	0.37%	177	8.17%	114	5.26%	47	2.17%	25	1.15%	694	32.04%	253	11.68%	1,913	88.32%	1,055	48.71%
14	Wake	13-08	3,258	1,272	39.04%	1,430	43.89%	26	0.80%	123	3.78%	318	9.76%	89	2.73%	46	1.41%	1,476	45.30%	714	21.92%	2,544	78.08%	969	29.74%
14	Wake	13-09	4,596	2,016	43.86%	1,871	40.71%	22	0.48%	437	9.51%	144	3.13%	106	2.31%	77	1.68%	1,948	42.38%	400	8.70%	4,196	91.30%	1,817	39.53%
14	Wake	16-01	67	15	22.39%	43	64.18%	2	2.99%	0	0.00%	4	5.97%	3	4.48%	0	0.00%	43	64.18%	4	5.97%	63	94.03%	15	22.39%
14	Wake	16-02	5,972	2,104	35.23%	3,075	51.49%	30	0.50%	74	1.24%	567	9.49%	122	2.04%	76	1.27%	3,151	52.76%	1,034	17.31%	4,938	82.69%	1,727	28.92%
14	Wake	16-03	974	459	47.13%	362	37.17%	9	0.92%	13	1.33%	111	11.40%	20	2.05%	5	0.51%	367	37.68%	242	24.85%	732	75.15%	344	35.32%
14	Wake	16-04	652	354	54.29%	267	40.95%	1	0.15%	1	0.15%	24	3.68%	5	0.77%	3	0.46%	270	41.41%	57	8.74%	595	91.26%	335	51.38%
14	Wake	16-05	0	0	0.00%	0	0.00%	0	0.00%	0	0.00%	0	0.00%	0	0.00%	0	0.00%	0	0.00%	0	0.00%	0	0.00%	0	0.00%
14	Wake	16-06	1,062	422	39.74%	556	52.35%	2	0.19%	4	0.38%	54	5.08%	24	2.26%	14	1.32%	570	53.67%	99	9.32%	963	90.68%	392	36.91%
14	Wake	16-08	6,657	1,474	22.14%	4,449	66.83%	40	0.60%	104	1.56%	463	6.96%	127	1.91%	85	1.28%	4,534	68.11%	919	13.81%	5,738	86.19%	1,151	17.29%
14	Wake	16-09	679	244	35.94%	363	53.46%	2	0.29%	27	3.98%	36	5.30%	7	1.03%	3	0.44%	366	53.90%	72	10.60%	607	89.40%	213	31.37%
14	Wake	17-01	3,791	1,664	43.89%	1,391	36.69%	27	0.71%	202	5.33%	439	11.58%	68	1.79%	33	0.87%	1,424	37.56%	631	16.64%	3,160	83.36%	1,521	40.12%
14	Wake	17-02	762	501	65.75%	103	13.52%	8	1.05%	7	0.92%	113	14.83%	30	3.94%	12	1.57%	115	15.09%	176	23.10%	586	76.90%	454	59.58%
14	Wake	17-03	6,155	3,508	56.99%	2,029	32.97%	15	0.24%	366	5.95%	119	1.93%	118	1.92%	56	0.91%	2,085	33.87%	358	5.82%	5,797	94.18%	3,330	54.10%
14	Wake	17-04	3,462	1,756	50.72%	1,221	35.27%	28	0.81%	50	1.44%	314	9.07%	93	2.69%	29	0.84%	1,250	36.11%	558	16.12%	2,904	83.88%	1,577	45.55%
14	Wake	17-05	4,411	2,116	47.97%	1,689	38.29%	18	0.41%	250	5.67%	227	5.15%	111	2.52%	51	1.16%	1,740	39.45%	508	11.52%	3,903	88.48%	1,933	43.82%
14	Wake	17-07	4,330	1,272	29.38%	2,312	53.39%	37	0.85%	174	4.02%	443	10.23%	92	2.12%	42	0.97%	2,354	54.36%	716	16.54%	3,614	83.46%	1,074	24.80%
14	Wake	17-08	6,940	3,919	56.47%	2,333	33.62%	44	0.63%	151	2.18%	354	5.10%	139	2.00%	73	1.05%	2,406	34.67%	712	10.26%	6,228	89.74%	3,632	52.33%
14	Wake	17-09	3,666	615	16.78%	2,486	67.81%	21	0.57%	87	2.37%	368	10.04%	89	2.43%	63	1.72%	2,549	69.53%	595	16.23%	3,071	83.77%	458	12.49%
14	Wake	17-10	1,735	936	53.95%	565	32.56%	11	0.63%	87	5.01%	112	6.46%	24	1.38%	13	0.75%	578	33.31%	207	11.93%	1,528	88.07%	861	49.63%
14	Wake	17-11	5,204	2,063	39.64%	1,854	35.63%	40	0.77%	423	8.13%	705	13.55%	119	2.29%	46	0.88%	1,900	36.51%	1,272	24.44%	3,932	75.56%	1,612	30.98%
14	Wake	18-01	255	79	30.98%	151	59.22%	3	1.18%	2	0.78%	15	5.88%	5	1.96%	2	0.78%	153	60.00%	23	9.02%	232	90.98%	76	29.80%
14	Wake	18-04	394	111	28.17%	243	61.68%	7	1.78%	4	1.02%	24	6.09%	5	1.27%	3	0.76%	246	62.44%	34	8.63%	360	91.37%	107	27.16%
14	Wake	19-04	211	196	92.89%	12	5.69%	0	0.00%	2	0.95%	0	0.00%	1	0.47%	0	0.00%	12	5.69%	3	1.42%	208	98.58%	193	91.47%

A=Asian NA=American Indian and Alaskan Native PI=Native Hawaiian and other Pacific Islander
MR=Multi-Race Hisp=Hispanic or Latino (of any race)

Voting Age Population by Race and Ethnicity
Rucho Senate 2

Data Source: 2010 Census

Shading Denotes a Split VTD			Voting Age Population by Race																	Total Population by Ethnicity					
District	County	VTD	Total	White	% White	Black	% Black	NA	% NA	A/PI	% A/PI	Other	% Other	MR	% MR	MR Black	% MR Blac	Total Black	% Total Blac	Hisp	% Hisp	Non Hisp	% Non Hisp	White Non Hisp	White Non Hisp
14	Wake	19-17	1,433	684	47.73%	591	41.24%	10	0.70%	35	2.44%	69	4.82%	44	3.07%	24	1.67%	615	42.92%	164	11.44%	1,269	88.56%	613	42.78%
15	Wake	01-03	1,901	1,830	96.27%	30	1.58%	5	0.26%	15	0.79%	5	0.26%	16	0.84%	4	0.21%	34	1.79%	25	1.32%	1,876	98.68%	1,815	95.48%
15	Wake	01-04	1,187	1,142	96.21%	16	1.35%	1	0.08%	6	0.51%	11	0.93%	11	0.93%	7	0.59%	23	1.94%	20	1.68%	1,167	98.32%	1,131	95.28%
15	Wake	01-05	1,084	999	92.16%	74	6.83%	1	0.09%	5	0.46%	0	0.00%	5	0.46%	3	0.28%	77	7.10%	9	0.83%	1,075	99.17%	990	91.33%
15	Wake	01-10	1,321	1,289	97.58%	17	1.29%	3	0.23%	7	0.53%	0	0.00%	5	0.38%	1	0.08%	18	1.36%	14	1.06%	1,307	98.94%	1,276	96.59%
15	Wake	01-11	1,862	1,825	98.01%	9	0.48%	0	0.00%	14	0.75%	1	0.05%	13	0.70%	8	0.43%	17	0.91%	23	1.24%	1,839	98.76%	1,802	96.78%
15	Wake	01-12	1,890	1,567	82.91%	226	11.96%	6	0.32%	13	0.69%	60	3.17%	18	0.95%	9	0.48%	235	12.43%	118	6.24%	1,772	93.76%	1,514	80.11%
15	Wake	01-15	1,485	1,320	88.89%	100	6.73%	1	0.07%	29	1.95%	16	1.08%	19	1.28%	12	0.81%	112	7.54%	35	2.36%	1,450	97.64%	1,297	87.34%
15	Wake	01-17	1,130	1,076	95.22%	19	1.68%	4	0.35%	19	1.68%	1	0.09%	11	0.97%	8	0.71%	27	2.39%	18	1.59%	1,112	98.41%	1,059	93.72%
15	Wake	01-18	1,714	1,426	83.20%	184	10.74%	5	0.29%	51	2.98%	20	1.17%	28	1.63%	12	0.70%	196	11.44%	69	4.03%	1,645	95.97%	1,392	81.21%
15	Wake	01-29	2,139	2,071	96.82%	37	1.73%	2	0.09%	11	0.51%	10	0.47%	8	0.37%	3	0.14%	40	1.87%	35	1.64%	2,104	98.36%	2,048	95.75%
15	Wake	01-30	1,198	1,134	94.66%	49	4.09%	0	0.00%	7	0.58%	2	0.17%	6	0.50%	1	0.08%	50	4.17%	9	0.75%	1,189	99.25%	1,129	94.24%
15	Wake	01-36	1,829	1,577	86.22%	161	8.80%	1	0.05%	28	1.53%	32	1.75%	30	1.64%	9	0.49%	170	9.29%	69	3.77%	1,760	96.23%	1,555	85.02%
15	Wake	01-37	1,900	1,679	88.37%	147	7.74%	4	0.21%	49	2.58%	14	0.74%	7	0.37%	2	0.11%	149	7.84%	62	3.26%	1,838	96.74%	1,633	85.95%
15	Wake	01-39	3,068	2,028	66.10%	823	26.83%	12	0.39%	40	1.30%	77	2.51%	88	2.87%	52	1.69%	875	28.52%	168	5.48%	2,900	94.52%	1,967	64.11%
15	Wake	01-42	2,766	2,399	86.73%	190	6.87%	10	0.36%	115	4.16%	28	1.01%	24	0.87%	6	0.22%	196	7.09%	79	2.86%	2,687	97.14%	2,353	85.07%
15	Wake	01-43	1,152	947	82.20%	153	13.28%	2	0.17%	19	1.65%	8	0.69%	23	2.00%	10	0.87%	163	14.15%	43	3.73%	1,109	96.27%	920	79.86%
15	Wake	01-45	2,586	1,620	62.65%	487	18.83%	3	0.12%	175	6.77%	230	8.89%	71	2.75%	19	0.73%	506	19.57%	416	16.09%	2,170	83.91%	1,458	56.38%
15	Wake	01-47	2,126	1,923	90.45%	123	5.79%	5	0.24%	51	2.40%	8	0.38%	16	0.75%	5	0.24%	128	6.02%	42	1.98%	2,084	98.02%	1,896	89.18%
15	Wake	01-51	1,187	1,006	84.75%	129	10.87%	0	0.00%	13	1.10%	18	1.52%	21	1.77%	4	0.34%	133	11.20%	49	4.13%	1,138	95.87%	989	83.32%
15	Wake	02-01	3,019	2,650	87.78%	192	6.36%	5	0.17%	132	4.37%	11	0.36%	29	0.96%	7	0.23%	199	6.59%	75	2.48%	2,944	97.52%	2,591	85.82%
15	Wake	02-02	4,735	4,245	89.65%	288	6.08%	7	0.15%	112	2.37%	30	0.63%	53	1.12%	8	0.17%	296	6.25%	144	3.04%	4,591	96.96%	4,145	87.54%
15	Wake	02-03	2,617	2,432	92.93%	77	2.94%	2	0.08%	64	2.45%	12	0.46%	30	1.15%	9	0.34%	86	3.29%	49	1.87%	2,568	98.13%	2,398	91.63%
15	Wake	02-04	2,191	2,001	91.33%	76	3.47%	4	0.18%	80	3.65%	11	0.50%	19	0.87%	2	0.09%	78	3.56%	43	1.96%	2,148	98.04%	1,971	89.96%
15	Wake	02-05	937	849	90.61%	33	3.52%	5	0.53%	43	4.59%	4	0.43%	3	0.32%	0	0.00%	33	3.52%	17	1.81%	920	98.19%	838	89.43%
15	Wake	02-06	2,382	2,151	90.30%	102	4.28%	5	0.21%	90	3.78%	11	0.46%	23	0.97%	4	0.17%	106	4.45%	44	1.85%	2,338	98.15%	2,122	89.08%
15	Wake	07-03	1,592	1,415	88.88%	97	6.09%	1	0.06%	32	2.01%	27	1.70%	20	1.26%	7	0.44%	104	6.53%	57	3.58%	1,535	96.42%	1,391	87.37%
15	Wake	07-04	4,834	3,457	71.51%	1,009	20.87%	22	0.46%	111	2.30%	150	3.10%	85	1.76%	32	0.66%	1,041	21.53%	344	7.12%	4,490	92.88%	3,322	68.72%
15	Wake	07-05	2,023	1,552	76.72%	328	16.21%	9	0.44%	34	1.68%	81	4.00%	19	0.94%	11	0.54%	339	16.76%	163	8.06%	1,860	91.94%	1,484	73.36%
15	Wake	07-06	3,420	3,031	88.63%	185	5.41%	7	0.20%	109	3.19%	49	1.43%	39	1.14%	16	0.47%	201	5.88%	146	4.27%	3,274	95.73%	2,938	85.91%
15	Wake	07-07	4,501	3,884	86.29%	382	8.49%	6	0.13%	129	2.87%	53	1.18%	47	1.04%	20	0.44%	402	8.93%	158	3.51%	4,343	96.49%	3,789	84.18%
15	Wake	07-09	3,748	2,728	72.79%	419	11.18%	21	0.56%	172	4.59%	343	9.15%	65	1.73%	21	0.56%	440	11.74%	539	14.38%	3,209	85.62%	2,562	68.36%
15	Wake	07-11	1,065	998	93.71%	36	3.38%	0	0.00%	26	2.44%	1	0.09%	4	0.38%	1	0.09%	37	3.47%	23	2.16%	1,042	97.84%	977	91.74%
15	Wake	07-13	2,050	1,545	75.37%	361	17.61%	9	0.44%	62	3.02%	50	2.44%	23	1.12%	15	0.73%	376	18.34%	111	5.41%	1,939	94.59%	1,497	73.02%
15	Wake	08-02	4,117	3,300	80.16%	516	12.53%	14	0.34%	162	3.93%	60	1.46%	65	1.58%	27	0.66%	543	13.19%	170	4.13%	3,947	95.87%	3,215	78.09%
15	Wake	08-03	4,708	3,621	76.91%	604	12.83%	9	0.19%	332	7.05%	61	1.30%	81	1.72%	34	0.72%	638	13.55%	228	4.84%	4,480	95.16%	3,478	73.87%
15	Wake	08-04	1,603	1,500	93.57%	50	3.12%	1	0.06%	35	2.18%	1	0.06%	16	1.00%	6	0.37%	56	3.49%	41	2.56%	1,562	97.44%	1,464	91.33%
15	Wake	08-05	2,020	1,791	88.66%	128	6.34%	5	0.25%	64	3.17%	14	0.69%	18	0.89%	4	0.20%	132	6.53%	48	2.38%	1,972	97.62%	1,760	87.13%
15	Wake	08-07	2,298	2,049	89.16%	99	4.31%	2	0.09%	116	5.05%	10	0.44%	22	0.96%	2	0.09%	101	4.40%	51	2.22%	2,247	97.78%	2,018	87.82%
15	Wake	08-08	4,045	3,581	88.53%	242	5.98%	14	0.35%	144	3.56%	16	0.40%	48	1.19%	10	0.25%	252	6.23%	142	3.51%	3,903	96.49%	3,460	85.54%
15	Wake	08-09	2,239	1,707	76.24%	342	15.27%	4	0.18%	60	2.68%	86	3.84%	40	1.79%	7	0.31%	349	15.59%	186	8.31%	2,053	91.69%	1,637	73.11%
15	Wake	08-10	2,931	2,176	74.24%	481	16.41%	11	0.38%	175	5.97%	39	1.33%	49	1.67%	15	0.51%	496	16.92%	130	4.44%	2,801	95.56%	2,107	71.89%
15	Wake	08-11	4,338	3,096	71.37%	481	11.09%	15	0.35%	616	14.20%	66	1.52%	64	1.48%	24	0.55%	505	11.64%	225	5.19%	4,113	94.81%	2,948	67.96%
15	Wake	13-02	2,130	1,788	83.94%	204	9.58%	5	0.23%	84	3.94%	19	0.89%	30	1.41%	6	0.28%	210	9.86%	84	3.94%	2,046	96.06%	1,738	81.60%
15	Wake	13-05	565	425	75.22%	64	11.33%	7	1.24%	18	3.19%	42	7.43%	9	1.59%	1	0.18%	65	11.50%	137	24.25%	428	75.75%	340	60.18%
15	Wake	13-06	3,139	2,368	75.44%	528	16.82%	9	0.29%	151	4.81%	34	1.08%	49	1.56%	19	0.61%	547	17.43%	137	4.36%	3,002	95.64%	2,267	72.22%
15	Wake	13-10	5,316	4,507	84.78%	506	9.52%	10	0.19%	187	3.52%	35	0.66%	71	1.34%	26	0.49%	532	10.01%	216	4.06%	5,100	95.94%	4,361	82.04%
15	Wake	13-11	3,004	2,602	86.62%	260	8.66%	3	0.10%	94	3.13%	16	0.53%	29	0.97%	15	0.50%	275	9.15%	102	3.40%	2,902	96.60%	2,520	83.89%
15	Wake	14-01	782	703	89.90%	49	6.27%	2	0.26%	15	1.92%	13	1.66%	0	0.00%	0	0.00%	49	6.27%	19	2.43%	763	97.57%	697	89.13%
15	Wake	14-02	4,493	4,119	91.68%	179	3.98%	15	0.33%	81	1.80%	69	1.54%	30	0.67%	10	0.22%	189	4.21%	161	3.58%	4,332	96.42%	4,038	89.87%
15	Wake	19-03	3,135	2,638	84.15%	301	9.60%	19	0.61%	53	1.69%	55	1.75%	69	2.20%	24	0.77%	325	10.37%	143	4.56%	2,992	95.44%	2,569	81.95%

A=Asian NA=American Indian and Alaskan Native PI=Native Hawaiian and other Pacific Islander
MR=Multi-Race Hisp=Hispanic or Latino (of any race)

Voting Age Population by Race and Ethnicity
Rucho Senate 2

Shading Denotes a Split VTD			Voting Age Population by Race																	Total Population by Ethnicity					
District	County	VTD	Total	White	% White	Black	% Black	NA	% NA	A/PI	% A/PI	Other	% Other	MR	% MR	MR Black	% MR Blac	Total Black	% Total Blac	Hisp	% Hisp	Non Hisp	% Non Hisp	White Non Hisp	White Non Hisp
15	Wake	19-05	2,979	2,696	90.50%	142	4.77%	5	0.17%	62	2.08%	40	1.34%	34	1.14%	4	0.13%	146	4.90%	122	4.10%	2,857	95.90%	2,630	88.28%
15	Wake	19-06	7,269	5,533	76.12%	1,002	13.78%	18	0.25%	491	6.75%	114	1.57%	111	1.53%	49	0.67%	1,051	14.46%	378	5.20%	6,891	94.80%	5,298	72.88%
15	Wake	19-11	2,613	2,172	83.12%	296	11.33%	8	0.31%	56	2.14%	40	1.53%	41	1.57%	18	0.69%	314	12.02%	130	4.98%	2,483	95.02%	2,091	80.02%
15	Wake	19-12	4,442	3,672	82.67%	495	11.14%	18	0.41%	102	2.30%	98	2.21%	57	1.28%	27	0.61%	522	11.75%	261	5.88%	4,181	94.12%	3,526	79.38%
16	Wake	01-01	2,313	1,853	80.11%	307	13.27%	12	0.52%	66	2.85%	38	1.64%	37	1.60%	14	0.61%	321	13.88%	99	4.28%	2,214	95.72%	1,804	77.99%
16	Wake	01-02	3,005	2,716	90.38%	168	5.59%	6	0.20%	54	1.80%	18	0.60%	43	1.43%	14	0.47%	182	6.06%	85	2.83%	2,920	97.17%	2,657	88.42%
16	Wake	01-06	2,760	2,578	93.41%	85	3.08%	7	0.25%	43	1.56%	12	0.43%	35	1.27%	11	0.40%	96	3.48%	61	2.21%	2,699	97.79%	2,536	91.88%
16	Wake	01-07	1,921	1,514	78.81%	301	15.67%	6	0.31%	49	2.55%	19	0.99%	32	1.67%	10	0.52%	311	16.19%	64	3.33%	1,857	96.67%	1,474	76.73%
16	Wake	01-09	1,146	1,100	95.99%	15	1.31%	2	0.17%	11	0.96%	6	0.52%	12	1.05%	2	0.17%	17	1.48%	16	1.40%	1,130	98.60%	1,092	95.29%
16	Wake	01-13	1,502	1,121	74.63%	310	20.64%	8	0.53%	14	0.93%	34	2.26%	15	1.00%	8	0.53%	318	21.17%	62	4.13%	1,440	95.87%	1,100	73.24%
16	Wake	01-14	3,125	2,366	75.71%	608	19.46%	11	0.35%	45	1.44%	52	1.66%	43	1.38%	22	0.70%	630	20.16%	132	4.22%	2,993	95.78%	2,299	73.57%
16	Wake	01-16	3,230	2,304	71.33%	467	14.46%	22	0.68%	128	3.96%	233	7.21%	76	2.35%	36	1.11%	503	15.57%	424	13.13%	2,806	86.87%	2,169	67.15%
16	Wake	01-21	4,326	2,323	53.70%	1,243	28.73%	29	0.67%	109	2.52%	522	12.07%	100	2.31%	41	0.95%	1,284	29.68%	849	19.63%	3,477	80.37%	2,064	47.71%
16	Wake	01-23	11,195	8,395	74.99%	1,393	12.44%	28	0.25%	967	8.64%	132	1.18%	280	2.50%	106	0.95%	1,499	13.39%	403	3.60%	10,792	96.40%	8,182	73.09%
16	Wake	01-27	1,147	763	66.52%	197	17.18%	7	0.61%	12	1.05%	155	13.51%	13	1.13%	4	0.35%	201	17.52%	245	21.36%	902	78.64%	680	59.29%
16	Wake	01-28	238	213	89.50%	13	5.46%	0	0.00%	8	3.36%	0	0.00%	4	1.68%	0	0.00%	13	5.46%	2	0.84%	236	99.16%	213	89.50%
16	Wake	01-31	6,803	3,460	50.86%	1,531	22.50%	32	0.47%	1,147	16.86%	429	6.31%	204	3.00%	62	0.91%	1,593	23.42%	745	10.95%	6,058	89.05%	3,252	47.80%
16	Wake	01-32	3,516	2,371	67.43%	654	18.60%	24	0.68%	130	3.70%	232	6.60%	105	2.99%	49	1.39%	703	19.99%	402	11.43%	3,114	88.57%	2,253	64.08%
16	Wake	01-33	1,638	1,302	79.49%	92	5.62%	3	0.18%	217	13.25%	6	0.37%	18	1.10%	4	0.24%	96	5.86%	35	2.14%	1,603	97.86%	1,274	77.78%
16	Wake	01-38	1,973	1,303	66.04%	390	19.77%	10	0.51%	108	5.47%	124	6.28%	38	1.93%	19	0.96%	409	20.73%	242	12.27%	1,731	87.73%	1,204	61.02%
16	Wake	01-41	3,791	2,541	67.03%	381	10.05%	23	0.61%	652	17.20%	122	3.22%	72	1.90%	33	0.87%	414	10.92%	242	6.38%	3,549	93.62%	2,450	64.63%
16	Wake	01-48	2,680	2,062	76.94%	344	12.84%	16	0.60%	106	3.96%	90	3.36%	62	2.31%	25	0.93%	369	13.77%	224	8.36%	2,456	91.64%	1,958	73.06%
16	Wake	01-49	3,773	2,146	56.88%	1,004	26.61%	22	0.58%	224	5.94%	281	7.45%	96	2.54%	40	1.06%	1,044	27.67%	450	11.93%	3,323	88.07%	2,012	53.33%
16	Wake	04-01	2,451	1,903	77.64%	291	11.87%	17	0.69%	54	2.20%	138	5.63%	48	1.96%	23	0.94%	314	12.81%	289	11.79%	2,162	88.21%	1,779	72.58%
16	Wake	04-02	3,764	2,587	68.73%	294	7.81%	50	1.33%	174	4.62%	589	15.65%	70	1.86%	25	0.66%	319	8.48%	1,196	31.77%	2,568	68.23%	2,067	54.91%
16	Wake	04-03	2,616	1,758	67.20%	465	17.78%	18	0.69%	147	5.62%	160	6.12%	68	2.60%	26	0.99%	491	18.77%	419	16.02%	2,197	83.98%	1,545	59.06%
16	Wake	04-04	2,565	1,552	60.51%	458	17.86%	11	0.43%	93	3.63%	362	14.11%	89	3.47%	29	1.13%	487	18.99%	617	24.05%	1,948	75.95%	1,345	52.44%
16	Wake	04-05	2,877	2,223	77.27%	177	6.15%	10	0.35%	397	13.80%	20	0.70%	50	1.74%	9	0.31%	186	6.47%	104	3.61%	2,773	96.39%	2,152	74.80%
16	Wake	04-08	2,491	1,735	69.65%	347	13.93%	8	0.32%	279	11.20%	62	2.49%	60	2.41%	25	1.00%	372	14.93%	189	7.59%	2,302	92.41%	1,621	65.07%
16	Wake	04-11	1,935	1,300	67.18%	276	14.26%	34	1.76%	159	8.22%	122	6.30%	44	2.27%	14	0.72%	290	14.99%	321	16.59%	1,614	83.41%	1,146	59.22%
16	Wake	04-13	4,279	3,163	73.92%	232	5.42%	4	0.09%	795	18.58%	35	0.82%	50	1.17%	11	0.26%	243	5.68%	142	3.32%	4,137	96.68%	3,063	71.58%
16	Wake	04-14	1,772	1,593	89.90%	88	4.97%	3	0.17%	36	2.03%	24	1.35%	28	1.58%	8	0.45%	96	5.42%	97	5.47%	1,675	94.53%	1,532	86.46%
16	Wake	04-16	2,215	1,947	87.90%	115	5.19%	14	0.63%	85	3.84%	25	1.13%	29	1.31%	5	0.23%	120	5.42%	70	3.16%	2,145	96.84%	1,909	86.19%
16	Wake	04-17	2,110	1,699	80.52%	204	9.67%	10	0.47%	147	6.97%	19	0.90%	31	1.47%	8	0.38%	212	10.05%	119	5.64%	1,991	94.36%	1,619	76.73%
16	Wake	04-18	2,874	2,093	72.83%	265	9.22%	7	0.24%	423	14.72%	42	1.46%	44	1.53%	14	0.49%	279	9.71%	116	4.04%	2,758	95.96%	2,024	70.42%
16	Wake	04-19	1,747	1,525	87.29%	50	2.86%	2	0.11%	131	7.50%	11	0.63%	28	1.60%	3	0.17%	53	3.03%	62	3.55%	1,685	96.45%	1,476	84.49%
16	Wake	04-20	3,636	2,648	72.83%	384	10.56%	21	0.58%	282	7.76%	228	6.27%	73	2.01%	24	0.66%	408	11.22%	449	12.35%	3,187	87.65%	2,458	67.60%
16	Wake	04-21	2,480	1,501	60.52%	535	21.57%	20	0.81%	224	9.03%	116	4.68%	84	3.39%	32	1.29%	567	22.86%	308	12.42%	2,172	87.58%	1,347	54.31%
16	Wake	05-01	4,628	3,217	69.51%	597	12.90%	23	0.50%	631	13.63%	79	1.71%	81	1.75%	32	0.69%	629	13.59%	265	5.73%	4,363	94.27%	3,055	66.01%
16	Wake	05-03	3,321	2,213	66.64%	289	8.70%	14	0.42%	715	21.53%	54	1.63%	36	1.08%	11	0.33%	300	9.03%	142	4.28%	3,179	95.72%	2,131	64.17%
16	Wake	05-04	10,250	5,190	50.63%	1,147	11.19%	25	0.24%	3,491	34.06%	166	1.62%	231	2.25%	66	0.64%	1,213	11.83%	526	5.13%	9,724	94.87%	4,877	47.58%
16	Wake	05-05	6,911	4,606	66.65%	1,353	19.58%	19	0.27%	675	9.77%	96	1.39%	162	2.34%	80	1.16%	1,433	20.74%	343	4.96%	6,568	95.04%	4,403	63.71%
16	Wake	07-01	2,164	1,573	72.69%	358	16.54%	16	0.74%	38	1.76%	142	6.56%	37	1.71%	16	0.74%	374	17.28%	295	13.63%	1,869	86.37%	1,450	67.01%
16	Wake	07-02	1,578	1,117	70.79%	302	19.14%	13	0.82%	43	2.72%	73	4.63%	30	1.90%	10	0.63%	312	19.77%	140	8.87%	1,438	91.13%	1,066	67.55%
16	Wake	07-10	5,746	4,080	71.01%	1,040	18.10%	23	0.40%	316	5.50%	195	3.39%	92	1.60%	38	0.66%	1,078	18.76%	451	7.85%	5,295	92.15%	3,859	67.16%
16	Wake	07-12	2,972	2,167	72.91%	507	17.06%	3	0.10%	59	1.99%	176	5.92%	60	2.02%	31	1.04%	538	18.10%	336	11.31%	2,636	88.69%	2,033	68.41%
16	Wake	08-06	3,025	1,955	64.63%	816	26.98%	20	0.66%	61	2.02%	102	3.37%	71	2.35%	32	1.06%	848	28.03%	237	7.83%	2,788	92.17%	1,865	61.65%
16	Wake	11-01	4,524	3,442	76.08%	710	15.69%	13	0.29%	198	4.38%	69	1.53%	92	2.03%	41	0.91%	751	16.60%	201	4.44%	4,323	95.56%	3,340	73.83%
16	Wake	11-02	4,193	3,588	85.57%	352	8.39%	10	0.24%	134	3.20%	54	1.29%	55	1.31%	21	0.50%	373	8.90%	152	3.63%	4,041	96.37%	3,502	83.52%
16	Wake	18-01	7,696	5,944	77.23%	1,133	14.72%	36	0.47%	357	4.64%	83	1.08%	143	1.86%	51	0.66%	1,184	15.38%	274	3.56%	7,422	96.44%	5,794	75.29%
16	Wake	18-06	4,193	2,917	69.57%	694	16.55%	13	0.31%	411	9.80%	60	1.43%	98	2.34%	38	0.91%	732	17.46%	193	4.60%	4,000	95.40%	2,804	66.87%

A=Asian NA=American Indian and Alaskan Native PI=Native Hawaiian and other Pacific Islander
MR=Multi-Race Hisp=Hispanic or Latino (of any race)

Voting Age Population by Race and Ethnicity
Rucho Senate 2

Data Source: 2010 Census

Shading Denotes a Split VTD			Voting Age Population by Race																	Total Population by Ethnicity					
District	County	VTD	Total	White	% White	Black	% Black	NA	% NA	A/PI	% A/PI	Other	% Other	MR	% MR	MR Black	% MR Blac	Total Black	% Total Blac	Hisp	% Hisp	Non Hisp	% Non Hisp	White Non Hisp	White Non Hisp
17	Wake	03-00	2,255	1,747	77.47%	273	12.11%	21	0.93%	111	4.92%	42	1.86%	61	2.71%	30	1.33%	303	13.44%	93	4.12%	2,162	95.88%	1,710	75.83%
17	Wake	04-06	3,019	2,636	87.31%	194	6.43%	7	0.23%	108	3.58%	37	1.23%	37	1.23%	17	0.56%	211	6.99%	100	3.31%	2,919	96.69%	2,578	85.39%
17	Wake	04-07	2,548	2,373	93.13%	36	1.41%	6	0.24%	106	4.16%	14	0.55%	13	0.51%	0	0.00%	36	1.41%	62	2.43%	2,486	97.57%	2,324	91.21%
17	Wake	04-09	2,649	2,077	78.41%	158	5.96%	7	0.26%	345	13.02%	29	1.09%	33	1.25%	11	0.42%	169	6.38%	98	3.70%	2,551	96.30%	2,001	75.54%
17	Wake	04-10	2,890	2,415	83.56%	147	5.09%	8	0.28%	257	8.89%	26	0.90%	37	1.28%	7	0.24%	154	5.33%	124	4.29%	2,766	95.71%	2,329	80.59%
17	Wake	04-12	2,781	2,474	88.96%	119	4.28%	3	0.11%	127	4.57%	24	0.86%	34	1.22%	10	0.36%	129	4.64%	95	3.42%	2,686	96.58%	2,408	86.59%
17	Wake	04-15	2,197	1,846	84.02%	168	7.65%	6	0.27%	146	6.65%	12	0.55%	19	0.86%	3	0.14%	171	7.78%	98	4.46%	2,099	95.54%	1,769	80.52%
17	Wake	05-06	4,796	3,482	72.60%	193	4.02%	4	0.08%	1,035	21.58%	23	0.48%	59	1.23%	9	0.19%	202	4.21%	130	2.71%	4,666	97.29%	3,377	70.41%
17	Wake	06-01	7,386	5,754	77.90%	1,176	15.92%	47	0.64%	166	2.25%	148	2.00%	95	1.29%	36	0.49%	1,212	16.41%	448	6.07%	6,938	93.93%	5,478	74.17%
17	Wake	06-04	2,467	1,754	71.10%	537	21.77%	4	0.16%	46	1.86%	85	3.45%	41	1.66%	15	0.61%	552	22.38%	188	7.62%	2,279	92.38%	1,671	67.73%
17	Wake	06-05	2,887	2,671	92.52%	155	5.37%	4	0.14%	22	0.76%	16	0.55%	19	0.66%	13	0.45%	168	5.82%	90	3.12%	2,797	96.88%	2,601	90.09%
17	Wake	06-06	4,304	3,350	77.83%	544	12.64%	30	0.70%	241	5.60%	55	1.28%	84	1.95%	45	1.05%	589	13.68%	215	5.00%	4,089	95.00%	3,216	74.72%
17	Wake	06-07	3,555	2,703	76.03%	483	13.59%	12	0.34%	232	6.53%	89	2.50%	36	1.01%	12	0.34%	495	13.92%	251	7.06%	3,304	92.94%	2,555	71.87%
17	Wake	12-01	3,053	2,675	87.62%	257	8.42%	6	0.20%	49	1.60%	37	1.21%	29	0.95%	11	0.36%	268	8.78%	125	4.09%	2,928	95.91%	2,598	85.10%
17	Wake	12-02	3,947	2,882	73.02%	783	19.84%	31	0.79%	64	1.62%	124	3.14%	63	1.60%	28	0.71%	811	20.55%	354	8.97%	3,593	91.03%	2,692	68.20%
17	Wake	12-05	5,106	4,458	87.31%	405	7.93%	19	0.37%	96	1.88%	82	1.61%	46	0.90%	18	0.35%	423	8.28%	262	5.13%	4,844	94.87%	4,295	84.12%
17	Wake	12-06	1,858	1,470	79.12%	278	14.96%	21	1.13%	18	0.97%	57	3.07%	14	0.75%	6	0.32%	284	15.29%	158	8.50%	1,700	91.50%	1,393	74.97%
17	Wake	12-08	4,374	3,084	70.51%	1,043	23.85%	21	0.48%	88	2.01%	84	1.92%	54	1.23%	15	0.34%	1,058	24.19%	305	6.97%	4,069	93.03%	2,893	66.14%
17	Wake	12-09	3,148	2,553	81.10%	396	12.58%	36	1.14%	54	1.72%	66	2.10%	43	1.37%	14	0.44%	410	13.02%	251	7.97%	2,897	92.03%	2,391	75.95%
17	Wake	18-02	4,144	3,811	91.96%	139	3.35%	11	0.27%	116	2.80%	22	0.53%	45	1.09%	14	0.34%	153	3.69%	131	3.16%	4,013	96.84%	3,715	89.65%
17	Wake	18-03	2,073	1,748	84.32%	67	3.23%	0	0.00%	201	9.70%	26	1.25%	31	1.50%	5	0.24%	72	3.47%	43	2.07%	2,030	97.93%	1,719	82.92%
17	Wake	18-04	2,863	2,578	90.05%	93	3.25%	20	0.70%	106	3.70%	24	0.84%	42	1.47%	8	0.28%	101	3.53%	85	2.97%	2,778	97.03%	2,527	88.26%
17	Wake	18-05	4,200	3,852	91.71%	92	2.19%	2	0.05%	210	5.00%	11	0.26%	33	0.79%	3	0.07%	95	2.26%	86	2.05%	4,114	97.95%	3,785	90.12%
17	Wake	18-06	547	493	90.13%	37	6.76%	4	0.73%	9	1.65%	2	0.37%	2	0.37%	1	0.18%	38	6.95%	9	1.65%	538	98.35%	488	89.21%
17	Wake	18-07	2,680	2,327	86.83%	213	7.95%	17	0.63%	41	1.53%	56	2.09%	26	0.97%	11	0.41%	224	8.36%	101	3.77%	2,579	96.23%	2,289	85.41%
17	Wake	18-08	4,581	3,639	79.44%	394	8.60%	16	0.35%	392	8.56%	68	1.48%	72	1.57%	20	0.44%	414	9.04%	222	4.85%	4,359	95.15%	3,495	76.29%
17	Wake	20-01	3,760	2,414	64.20%	733	19.49%	21	0.56%	209	5.56%	334	8.88%	49	1.30%	12	0.32%	745	19.81%	557	14.81%	3,203	85.19%	2,230	59.31%
17	Wake	20-02	12,034	7,850	65.23%	1,094	9.09%	29	0.24%	2,703	22.46%	161	1.34%	197	1.64%	79	0.66%	1,173	9.75%	539	4.48%	11,495	95.52%	7,485	62.20%
17	Wake	20-03	2,714	2,437	89.79%	130	4.79%	8	0.29%	55	2.03%	36	1.33%	48	1.77%	10	0.37%	140	5.16%	100	3.68%	2,614	96.32%	2,381	87.73%
17	Wake	20-04	3,568	2,583	72.39%	135	3.78%	4	0.11%	772	21.64%	26	0.73%	48	1.35%	12	0.34%	147	4.12%	144	4.04%	3,424	95.96%	2,463	69.03%
17	Wake	20-05	3,287	2,835	86.25%	168	5.11%	9	0.27%	224	6.81%	14	0.43%	37	1.13%	15	0.46%	183	5.57%	66	2.01%	3,221	97.99%	2,790	84.88%
17	Wake	20-06	7,301	5,842	80.02%	741	10.15%	24	0.33%	349	4.78%	243	3.33%	102	1.40%	34	0.47%	775	10.61%	511	7.00%	6,790	93.00%	5,606	76.78%
17	Wake	20-08	4,572	3,580	78.30%	315	6.89%	6	0.13%	526	11.50%	68	1.49%	77	1.68%	27	0.59%	342	7.48%	255	5.58%	4,317	94.42%	3,425	74.91%
17	Wake	20-09	2,294	2,068	90.15%	95	4.14%	6	0.26%	97	4.23%	12	0.52%	16	0.70%	8	0.35%	103	4.49%	67	2.92%	2,227	97.08%	2,015	87.84%
17	Wake	20-10	3,211	2,410	75.05%	95	2.96%	4	0.12%	649	20.21%	11	0.34%	42	1.31%	8	0.25%	103	3.21%	99	3.08%	3,112	96.92%	2,320	72.25%
17	Wake	20-11	3,531	2,974	84.23%	210	5.95%	11	0.31%	222	6.29%	47	1.33%	67	1.90%	22	0.62%	232	6.57%	148	4.19%	3,383	95.81%	2,885	81.70%
17	Wake	20-12	2,530	2,068	81.74%	113	4.47%	5	0.20%	279	11.03%	35	1.38%	30	1.19%	8	0.32%	121	4.78%	121	4.78%	2,409	95.22%	1,988	78.58%
18	Franklin	01	2,661	1,315	49.42%	1,233	46.34%	8	0.30%	26	0.98%	42	1.58%	37	1.39%	25	0.94%	1,258	47.28%	93	3.49%	2,568	96.51%	1,279	48.06%
18	Franklin	02	1,799	821	45.64%	829	46.08%	8	0.44%	1	0.06%	128	7.12%	12	0.67%	10	0.56%	839	46.64%	171	9.51%	1,628	90.49%	795	44.19%
18	Franklin	03	3,341	2,289	68.51%	918	27.48%	21	0.63%	16	0.48%	55	1.65%	42	1.26%	20	0.60%	938	28.08%	159	4.76%	3,182	95.24%	2,211	66.18%
18	Franklin	05	2,621	1,946	74.25%	499	19.04%	22	0.84%	5	0.19%	124	4.73%	25	0.95%	11	0.42%	510	19.46%	197	7.52%	2,424	92.48%	1,887	72.00%
18	Franklin	06	2,427	1,243	51.22%	1,063	43.80%	8	0.33%	6	0.25%	80	3.30%	27	1.11%	12	0.49%	1,075	44.29%	150	6.18%	2,277	93.82%	1,187	48.91%
18	Franklin	07	1,885	1,599	84.83%	165	8.75%	9	0.48%	5	0.27%	84	4.46%	23	1.22%	3	0.16%	168	8.91%	120	6.37%	1,765	93.63%	1,574	83.50%
18	Franklin	08	2,940	2,190	74.49%	611	20.78%	16	0.54%	12	0.41%	72	2.45%	39	1.33%	21	0.71%	632	21.50%	156	5.31%	2,784	94.69%	2,128	72.38%
18	Franklin	09	1,844	1,320	71.58%	397	21.53%	12	0.65%	4	0.22%	79	4.28%	32	1.74%	12	0.65%	409	22.18%	133	7.21%	1,711	92.79%	1,280	69.41%
18	Franklin	10	1,280	878	68.59%	352	27.50%	25	1.95%	4	0.31%	14	1.09%	7	0.55%	5	0.39%	357	27.89%	40	3.13%	1,240	96.88%	863	67.42%
18	Franklin	11	2,087	1,110	53.19%	876	41.97%	15	0.72%	1	0.05%	56	2.68%	29	1.39%	12	0.57%	888	42.55%	127	6.09%	1,960	93.91%	1,058	50.69%
18	Franklin	12	1,606	1,027	63.95%	548	34.12%	3	0.19%	2	0.12%	19	1.18%	7	0.44%	1	0.06%	549	34.18%	35	2.18%	1,571	97.82%	1,015	63.20%
18	Franklin	13	2,096	1,633	77.91%	282	13.45%	9	0.43%	8	0.38%	144	6.87%	20	0.95%	3	0.14%	285	13.60%	201	9.59%	1,895	90.41%	1,595	76.10%
18	Franklin	14	3,781	3,130	82.78%	467	12.35%	26	0.69%	22	0.58%	94	2.49%	42	1.11%	16	0.42%	483	12.77%	190	5.03%	3,591	94.97%	3,048	80.61%
18	Franklin	15	2,987	1,269	42.48%	1,533	51.32%	9	0.30%	9	0.30%	141	4.72%	26	0.87%	13	0.44%	1,546	51.76%	225	7.53%	2,762	92.47%	1,201	40.21%

A=Asian NA=American Indian and Alaskan Native PI=Native Hawaiian and other Pacific Islander
MR=Multi-Race Hisp=Hispanic or Latino (of any race)

Voting Age Population by Race and Ethnicity
Rucho Senate 2

Shading Denotes a Split VTD			Voting Age Population by Race																	Total Population by Ethnicity					
District	County	VTD	Total	White	% White	Black	% Black	NA	% NA	A/PI	% A/PI	Other	% Other	MR	% MR	MR Black	% MR Blac	Total Black	% Total Blac	Hisp	% Hisp	Non Hisp	% Non Hisp	White Non Hisp	White Non Hisp
18	Franklin	16	2,358	1,191	50.51%	1,059	44.91%	11	0.47%	16	0.68%	54	2.29%	27	1.15%	10	0.42%	1,069	45.34%	122	5.17%	2,236	94.83%	1,151	48.81%
18	Franklin	17	3,452	2,773	80.33%	449	13.01%	18	0.52%	18	0.52%	147	4.26%	47	1.36%	20	0.58%	469	13.59%	226	6.55%	3,226	93.45%	2,712	78.56%
18	Franklin	18	2,507	2,082	83.05%	303	12.09%	16	0.64%	20	0.80%	57	2.27%	29	1.16%	9	0.36%	312	12.45%	116	4.63%	2,391	95.37%	2,041	81.41%
18	Franklin	19	4,085	3,074	75.25%	727	17.80%	7	0.17%	62	1.52%	166	4.06%	49	1.20%	11	0.27%	738	18.07%	333	8.15%	3,752	91.85%	2,943	72.04%
18	Wake	09-01	1,695	1,441	85.01%	96	5.66%	9	0.53%	6	0.35%	130	7.67%	13	0.77%	4	0.24%	100	5.90%	184	10.86%	1,511	89.14%	1,394	82.24%
18	Wake	09-02	4,180	2,153	51.51%	1,508	36.08%	20	0.48%	37	0.89%	377	9.02%	85	2.03%	36	0.86%	1,544	36.94%	593	14.19%	3,587	85.81%	2,006	47.99%
18	Wake	09-03	2,484	1,831	73.71%	526	21.18%	16	0.64%	26	1.05%	61	2.46%	24	0.97%	15	0.60%	541	21.78%	119	4.79%	2,365	95.21%	1,785	71.86%
18	Wake	10-01	1,580	1,206	76.33%	205	12.97%	11	0.70%	23	1.46%	100	6.33%	35	2.22%	18	1.14%	223	14.11%	151	9.56%	1,429	90.44%	1,169	73.99%
18	Wake	10-02	2,361	1,629	69.00%	419	17.75%	18	0.76%	20	0.85%	243	10.29%	32	1.36%	4	0.17%	423	17.92%	430	18.21%	1,931	81.79%	1,473	62.39%
18	Wake	10-03	2,820	1,744	61.84%	809	28.69%	16	0.57%	24	0.85%	176	6.24%	51	1.81%	21	0.74%	830	29.43%	310	10.99%	2,510	89.01%	1,644	58.30%
18	Wake	10-04	1,931	1,582	81.93%	262	13.57%	5	0.26%	11	0.57%	49	2.54%	22	1.14%	13	0.67%	275	14.24%	78	4.04%	1,853	95.96%	1,561	80.84%
18	Wake	12-01	1,802	1,422	78.91%	229	12.71%	11	0.61%	31	1.72%	90	4.99%	19	1.05%	4	0.22%	233	12.93%	199	11.04%	1,603	88.96%	1,329	73.75%
18	Wake	12-04	4,129	3,522	85.30%	322	7.80%	24	0.58%	26	0.63%	166	4.02%	69	1.67%	19	0.46%	341	8.26%	363	8.79%	3,766	91.21%	3,356	81.28%
18	Wake	12-05	1,040	672	64.62%	218	20.96%	8	0.77%	18	1.73%	112	10.77%	12	1.15%	6	0.58%	224	21.54%	213	20.48%	827	79.52%	580	55.77%
18	Wake	12-06	1,238	1,021	82.47%	138	11.15%	3	0.24%	26	2.10%	26	2.10%	24	1.94%	5	0.40%	143	11.55%	86	6.95%	1,152	93.05%	974	78.68%
18	Wake	12-07	2,799	2,233	79.78%	370	13.22%	15	0.54%	14	0.50%	139	4.97%	28	1.00%	8	0.29%	378	13.50%	233	8.32%	2,566	91.68%	2,136	76.31%
18	Wake	15-01	4,593	3,860	84.04%	483	10.52%	20	0.44%	45	0.98%	124	2.70%	61	1.33%	15	0.33%	498	10.84%	279	6.07%	4,314	93.93%	3,721	81.01%
18	Wake	15-02	5,947	4,468	75.13%	758	12.75%	130	2.19%	135	2.27%	387	6.51%	69	1.16%	29	0.49%	787	13.23%	912	15.34%	5,035	84.66%	4,090	68.77%
18	Wake	15-03	4,664	3,965	85.01%	482	10.33%	29	0.62%	23	0.49%	88	1.89%	77	1.65%	28	0.60%	510	10.93%	258	5.53%	4,406	94.47%	3,816	81.82%
18	Wake	15-04	2,136	1,730	80.99%	313	14.65%	10	0.47%	19	0.89%	46	2.15%	18	0.84%	5	0.23%	318	14.89%	96	4.49%	2,040	95.51%	1,696	79.40%
18	Wake	16-01	3,168	2,432	76.77%	488	15.40%	17	0.54%	39	1.23%	145	4.58%	47	1.48%	23	0.73%	511	16.13%	247	7.80%	2,921	92.20%	2,345	74.02%
18	Wake	16-03	1,105	774	70.05%	240	21.72%	2	0.18%	6	0.54%	69	6.24%	14	1.27%	5	0.45%	245	22.17%	122	11.04%	983	88.96%	728	65.88%
18	Wake	16-04	2,005	1,470	73.32%	488	24.34%	5	0.25%	15	0.75%	15	0.75%	12	0.60%	2	0.10%	490	24.44%	56	2.79%	1,949	97.21%	1,438	71.72%
18	Wake	16-05	3,147	2,353	74.77%	557	17.70%	26	0.83%	40	1.27%	118	3.75%	53	1.68%	21	0.67%	578	18.37%	266	8.45%	2,881	91.55%	2,235	71.02%
18	Wake	16-06	844	628	74.41%	167	19.79%	1	0.12%	8	0.95%	26	3.08%	14	1.66%	1	0.12%	168	19.91%	43	5.09%	801	94.91%	615	72.87%
18	Wake	16-07	3,454	2,570	74.41%	710	20.56%	10	0.29%	65	1.88%	55	1.59%	44	1.27%	23	0.67%	733	21.22%	152	4.40%	3,302	95.60%	2,482	71.86%
18	Wake	16-08	630	514	81.59%	91	14.44%	1	0.16%	5	0.79%	9	1.43%	10	1.59%	6	0.95%	97	15.40%	25	3.97%	605	96.03%	502	79.68%
18	Wake	16-09	2,883	1,924	66.74%	722	25.04%	36	1.25%	61	2.12%	99	3.43%	41	1.42%	16	0.55%	738	25.60%	275	9.54%	2,608	90.46%	1,783	61.85%
18	Wake	17-02	573	364	63.53%	128	22.34%	2	0.35%	4	0.70%	69	12.04%	6	1.05%	1	0.17%	129	22.51%	88	15.36%	485	84.64%	346	60.38%
18	Wake	17-03	674	517	76.71%	110	16.32%	1	0.15%	29	4.30%	8	1.19%	9	1.34%	3	0.45%	113	16.77%	27	4.01%	647	95.99%	502	74.48%
18	Wake	17-04	1,979	1,425	72.01%	375	18.95%	10	0.51%	39	1.97%	107	5.41%	23	1.16%	14	0.71%	389	19.66%	202	10.21%	1,777	89.79%	1,346	68.01%
18	Wake	17-06	2,524	1,693	67.08%	455	18.03%	22	0.87%	12	0.48%	269	10.66%	73	2.89%	15	0.59%	470	18.62%	510	20.21%	2,014	79.79%	1,522	60.30%
18	Wake	17-08	217	148	68.20%	39	17.97%	4	1.84%	2	0.92%	21	9.68%	3	1.38%	0	0.00%	39	17.97%	43	19.82%	174	80.18%	130	59.91%
18	Wake	18-04	1,090	791	72.57%	97	8.90%	5	0.46%	2	0.18%	176	16.15%	19	1.74%	2	0.18%	99	9.08%	286	26.24%	804	73.76%	700	64.22%
18	Wake	18-07	655	533	81.37%	42	6.41%	4	0.61%	10	1.53%	61	9.31%	5	0.76%	1	0.15%	43	6.56%	97	14.81%	558	85.19%	505	77.10%
18	Wake	19-04	5,317	3,984	74.93%	921	17.32%	24	0.45%	248	4.66%	71	1.34%	69	1.30%	26	0.49%	947	17.81%	280	5.27%	5,037	94.73%	3,802	71.51%
18	Wake	19-07	2,357	1,446	61.35%	798	33.86%	9	0.38%	43	1.82%	38	1.61%	23	0.98%	4	0.17%	802	34.03%	120	5.09%	2,237	94.91%	1,374	58.29%
18	Wake	19-09	3,851	3,168	82.26%	517	13.43%	9	0.23%	72	1.87%	59	1.53%	26	0.68%	10	0.26%	527	13.68%	163	4.23%	3,688	95.77%	3,070	79.72%
18	Wake	19-10	5,410	4,514	83.44%	632	11.68%	18	0.33%	113	2.09%	81	1.50%	52	0.96%	23	0.43%	655	12.11%	246	4.55%	5,164	95.45%	4,367	80.72%
18	Wake	19-16	3,054	2,068	67.71%	747	24.46%	24	0.79%	73	2.39%	96	3.14%	46	1.51%	22	0.72%	769	25.18%	251	8.22%	2,803	91.78%	1,933	63.29%
18	Wake	19-17	2,960	1,910	64.53%	831	28.07%	14	0.47%	108	3.65%	58	1.96%	39	1.32%	16	0.54%	847	28.61%	187	6.32%	2,773	93.68%	1,793	60.57%
19	Cumberland	AH49	1,015	539	53.10%	357	35.17%	15	1.48%	37	3.65%	23	2.27%	44	4.33%	13	1.28%	370	36.45%	87	8.57%	928	91.43%	493	48.57%
19	Cumberland	AL51	4,441	3,393	76.40%	749	16.87%	181	4.08%	32	0.72%	29	0.65%	57	1.28%	17	0.38%	766	17.25%	128	2.88%	4,313	97.12%	3,319	74.74%
19	Cumberland	CC01	208	146	70.19%	38	18.27%	2	0.96%	11	5.29%	4	1.92%	7	3.37%	4	1.92%	42	20.19%	12	5.77%	196	94.23%	140	67.31%
19	Cumberland	CC03	61	43	70.49%	12	19.67%	1	1.64%	0	0.00%	2	3.28%	3	4.92%	1	1.64%	13	21.31%	2	3.28%	59	96.72%	42	68.85%
19	Cumberland	CC04	1,257	968	77.01%	221	17.58%	8	0.64%	16	1.27%	14	1.11%	30	2.39%	15	1.19%	236	18.77%	59	4.69%	1,198	95.31%	932	74.14%
19	Cumberland	CC06	1,245	983	78.96%	177	14.22%	13	1.04%	27	2.17%	17	1.37%	28	2.25%	15	1.20%	192	15.42%	64	5.14%	1,181	94.86%	945	75.90%
19	Cumberland	CC07	1,280	1,111	86.80%	114	8.91%	14	1.09%	11	0.86%	15	1.17%	15	1.17%	6	0.47%	120	9.38%	43	3.36%	1,237	96.64%	1,087	84.92%
19	Cumberland	CC08	972	910	93.62%	32	3.29%	6	0.62%	16	1.65%	3	0.31%	5	0.51%	2	0.21%	34	3.50%	22	2.26%	950	97.74%	891	91.67%
19	Cumberland	CC10	906	644	71.08%	208	22.96%	2	0.22%	23	2.54%	18	1.99%	11	1.21%	7	0.77%	215	23.73%	49	5.41%	857	94.59%	613	67.66%
19	Cumberland	CC12	1,594	1,450	90.97%	79	4.96%	8	0.50%	36	2.26%	7	0.44%	14	0.88%	3	0.19%	82	5.14%	57	3.58%	1,537	96.42%	1,408	88.33%

A=Asian NA=American Indian and Alaskan Native PI=Native Hawaiian and other Pacific Islander
MR=Multi-Race Hisp=Hispanic or Latino (of any race)

Voting Age Population by Race and Ethnicity
Rucho Senate 2

Shading Denotes a Split VTD			Voting Age Population by Race																	Total Population by Ethnicity					
District	County	VTD	Total	White	% White	Black	% Black	NA	% NA	A/PI	% A/PI	Other	% Other	MR	% MR	MR Black	% MR Blac	Total Black	% Total Blac	Hisp	% Hisp	Non Hisp	% Non Hisp	White Non Hisp	White Non Hisp
19	Cumberland	CC14	2,385	1,814	76.06%	330	13.84%	27	1.13%	130	5.45%	34	1.43%	50	2.10%	21	0.88%	351	14.72%	123	5.16%	2,262	94.84%	1,739	72.91%
19	Cumberland	CC15	2,673	2,166	81.03%	317	11.86%	18	0.67%	99	3.70%	28	1.05%	45	1.68%	12	0.45%	329	12.31%	100	3.74%	2,573	96.26%	2,104	78.71%
19	Cumberland	CC18	1,393	1,117	80.19%	172	12.35%	12	0.86%	54	3.88%	17	1.22%	21	1.51%	6	0.43%	178	12.78%	55	3.95%	1,338	96.05%	1,088	78.10%
19	Cumberland	CC21	52	38	73.08%	11	21.15%	0	0.00%	2	3.85%	1	1.92%	0	0.00%	0	0.00%	11	21.15%	2	3.85%	50	96.15%	36	69.23%
19	Cumberland	CC24	1,993	1,229	61.67%	499	25.04%	21	1.05%	101	5.07%	68	3.41%	75	3.76%	35	1.76%	534	26.79%	227	11.39%	1,766	88.61%	1,116	56.00%
19	Cumberland	CC25	2,526	1,425	56.41%	743	29.41%	12	0.48%	158	6.25%	98	3.88%	90	3.56%	50	1.98%	793	31.39%	261	10.33%	2,265	89.67%	1,301	51.50%
19	Cumberland	CC26	1,824	1,141	62.55%	433	23.74%	12	0.66%	110	6.03%	53	2.91%	75	4.11%	19	1.04%	452	24.78%	201	11.02%	1,623	88.98%	1,023	56.09%
19	Cumberland	CC27	1,307	740	56.62%	380	29.07%	15	1.15%	70	5.36%	52	3.98%	50	3.83%	16	1.22%	396	30.30%	150	11.48%	1,157	88.52%	662	50.65%
19	Cumberland	CC29	342	240	70.18%	51	14.91%	2	0.58%	17	4.97%	19	5.56%	13	3.80%	8	2.34%	59	17.25%	54	15.79%	288	84.21%	211	61.70%
19	Cumberland	CC31	1,600	983	61.44%	386	24.13%	48	3.00%	36	2.25%	87	5.44%	60	3.75%	23	1.44%	409	25.56%	159	9.94%	1,441	90.06%	937	58.56%
19	Cumberland	CC32	60	36	60.00%	14	23.33%	0	0.00%	5	8.33%	2	3.33%	3	5.00%	1	1.67%	15	25.00%	5	8.33%	55	91.67%	34	56.67%
19	Cumberland	CC33	1,399	795	56.83%	431	30.81%	11	0.79%	81	5.79%	39	2.79%	42	3.00%	14	1.00%	445	31.81%	120	8.58%	1,279	91.42%	730	52.18%
19	Cumberland	CC34	2,273	1,523	67.00%	370	16.28%	21	0.92%	273	12.01%	41	1.80%	45	1.98%	18	0.79%	388	17.07%	135	5.94%	2,138	94.06%	1,455	64.01%
19	Cumberland	CU02	2,103	1,367	65.00%	534	25.39%	40	1.90%	52	2.47%	39	1.85%	71	3.38%	30	1.43%	564	26.82%	191	9.08%	1,912	90.92%	1,240	58.96%
19	Cumberland	EO61-1	2,011	1,659	82.50%	265	13.18%	29	1.44%	22	1.09%	22	1.09%	14	0.70%	7	0.35%	272	13.53%	56	2.78%	1,955	97.22%	1,634	81.25%
19	Cumberland	EO61-2	1,659	1,156	69.68%	410	24.71%	29	1.75%	10	0.60%	25	1.51%	29	1.75%	15	0.90%	425	25.62%	51	3.07%	1,608	96.93%	1,134	68.35%
19	Cumberland	G1	4,601	3,143	68.31%	1,088	23.65%	151	3.28%	79	1.72%	61	1.33%	79	1.72%	34	0.74%	1,122	24.39%	174	3.78%	4,427	96.22%	3,061	66.53%
19	Cumberland	G10	9,740	6,869	70.52%	1,873	19.23%	241	2.47%	282	2.90%	197	2.02%	278	2.85%	78	0.80%	1,951	20.03%	654	6.71%	9,086	93.29%	6,512	66.86%
19	Cumberland	G11	16,470	11,332	68.80%	2,778	16.87%	211	1.28%	554	3.36%	895	5.43%	700	4.25%	304	1.85%	3,082	18.71%	2,508	15.23%	13,962	84.77%	10,083	61.22%
19	Cumberland	G2	12,835	8,295	64.63%	3,406	26.54%	110	0.86%	384	2.99%	305	2.38%	335	2.61%	147	1.15%	3,553	27.68%	884	6.89%	11,951	93.11%	7,841	61.09%
19	Cumberland	G3	6,345	4,068	64.11%	1,647	25.96%	220	3.47%	108	1.70%	172	2.71%	130	2.05%	56	0.88%	1,703	26.84%	434	6.84%	5,911	93.16%	3,864	60.90%
19	Cumberland	G4	4,434	2,888	65.13%	1,078	24.31%	101	2.28%	89	2.01%	154	3.47%	124	2.80%	48	1.08%	1,126	25.39%	412	9.29%	4,022	90.71%	2,690	60.67%
19	Cumberland	G5	3,803	2,086	54.85%	1,318	34.66%	43	1.13%	136	3.58%	97	2.55%	123	3.23%	51	1.34%	1,369	36.00%	329	8.65%	3,474	91.35%	1,924	50.59%
19	Cumberland	G6	7,956	6,069	76.28%	1,397	17.56%	223	2.80%	47	0.59%	109	1.37%	111	1.40%	31	0.39%	1,428	17.95%	217	2.73%	7,739	97.27%	5,986	75.24%
19	Cumberland	G7	2,689	2,076	77.20%	478	17.78%	48	1.79%	19	0.71%	42	1.56%	26	0.97%	4	0.15%	482	17.92%	103	3.83%	2,586	96.17%	2,038	75.79%
19	Cumberland	G8	8,946	5,767	64.46%	2,097	23.44%	187	2.09%	303	3.39%	305	3.41%	287	3.21%	111	1.24%	2,208	24.68%	885	9.89%	8,061	90.11%	5,339	59.68%
19	Cumberland	G9	10,755	6,986	64.96%	2,696	25.07%	373	3.47%	191	1.78%	243	2.26%	266	2.47%	109	1.01%	2,805	26.08%	751	6.98%	10,004	93.02%	6,574	61.13%
19	Cumberland	LI65	2,942	2,243	76.24%	504	17.13%	27	0.92%	62	2.11%	52	1.77%	54	1.84%	21	0.71%	525	17.85%	135	4.59%	2,807	95.41%	2,185	74.27%
19	Cumberland	MR02	2,193	1,155	52.67%	655	29.87%	31	1.41%	145	6.61%	118	5.38%	89	4.06%	45	2.05%	700	31.92%	312	14.23%	1,881	85.77%	1,017	46.37%
19	Cumberland	SH77	2,434	1,701	69.88%	542	22.27%	80	3.29%	12	0.49%	71	2.92%	28	1.15%	8	0.33%	550	22.60%	144	5.92%	2,290	94.08%	1,643	67.50%
20	Durham	01	575	122	21.22%	314	54.61%	0	0.00%	11	1.91%	120	20.87%	8	1.39%	5	0.87%	319	55.48%	161	28.00%	414	72.00%	81	14.09%
20	Durham	02	1,402	479	34.17%	658	46.93%	0	0.00%	26	1.85%	194	13.84%	45	3.21%	21	1.50%	679	48.43%	265	18.90%	1,137	81.10%	418	29.81%
20	Durham	03	302	220	72.85%	35	11.59%	0	0.00%	1	0.33%	39	12.91%	7	2.32%	5	1.66%	40	13.25%	51	16.89%	251	83.11%	207	68.54%
20	Durham	04	64	45	70.31%	11	17.19%	1	1.56%	6	9.38%	0	0.00%	1	1.56%	0	0.00%	11	17.19%	2	3.13%	62	96.88%	44	68.75%
20	Durham	05	1,346	400	29.72%	746	55.42%	2	0.15%	99	7.36%	66	4.90%	33	2.45%	16	1.19%	762	56.61%	108	8.02%	1,238	91.98%	373	27.71%
20	Durham	06	628	140	22.29%	230	36.62%	8	1.27%	7	1.11%	226	35.99%	17	2.71%	8	1.27%	238	37.90%	318	50.64%	310	49.36%	72	11.46%
20	Durham	07	712	431	60.53%	174	24.44%	0	0.00%	50	7.02%	37	5.20%	20	2.81%	6	0.84%	180	25.28%	78	10.96%	634	89.04%	398	55.90%
20	Durham	08	1,941	559	28.80%	1,176	60.59%	19	0.98%	21	1.08%	111	5.72%	55	2.83%	35	1.80%	1,211	62.39%	198	10.20%	1,743	89.80%	504	25.97%
20	Durham	09	1,300	479	36.85%	714	54.92%	1	0.08%	26	2.00%	63	4.85%	17	1.31%	14	1.08%	728	56.00%	98	7.54%	1,202	92.46%	454	34.92%
20	Durham	10	1,650	172	10.42%	1,368	82.91%	7	0.42%	4	0.24%	78	4.73%	21	1.27%	18	1.09%	1,386	84.00%	141	8.55%	1,509	91.45%	126	7.64%
20	Durham	12	670	39	5.82%	594	88.66%	1	0.15%	5	0.75%	21	3.13%	10	1.49%	6	0.90%	600	89.55%	43	6.42%	627	93.58%	18	2.69%
20	Durham	13	1,343	38	2.83%	1,197	89.13%	7	0.52%	3	0.22%	79	5.88%	19	1.41%	18	1.34%	1,215	90.47%	103	7.67%	1,240	92.33%	23	1.71%
20	Durham	14	2,483	439	17.68%	1,547	62.30%	20	0.81%	6	0.24%	433	17.44%	38	1.53%	19	0.77%	1,566	63.07%	593	23.88%	1,890	76.12%	326	13.13%
20	Durham	15	1,900	385	20.26%	1,168	61.47%	17	0.89%	4	0.21%	272	14.32%	54	2.84%	25	1.32%	1,193	62.79%	482	25.37%	1,418	74.63%	227	11.95%
20	Durham	16	89	20	22.47%	55	61.80%	0	0.00%	9	10.11%	0	0.00%	5	5.62%	1	1.12%	56	62.92%	4	4.49%	85	95.51%	18	20.22%
20	Durham	17	3,237	474	14.64%	2,251	69.54%	21	0.65%	15	0.46%	409	12.64%	67	2.07%	39	1.20%	2,290	70.74%	615	19.00%	2,622	81.00%	319	9.85%
20	Durham	18	3,559	816	22.93%	1,815	51.00%	38	1.07%	18	0.51%	791	22.23%	81	2.28%	29	0.81%	1,844	51.81%	1,426	40.07%	2,133	59.93%	288	8.09%
20	Durham	19	3,313	1,018	30.73%	1,838	55.48%	13	0.39%	24	0.72%	331	9.99%	89	2.69%	48	1.45%	1,886	56.93%	551	16.63%	2,762	83.37%	845	25.51%
20	Durham	20	143	39	27.27%	85	59.44%	0	0.00%	0	0.00%	14	9.79%	5	3.50%	1	0.70%	86	60.14%	22	15.38%	121	84.62%	34	23.78%
20	Durham	21	1,924	1,175	61.07%	471	24.48%	4	0.21%	36	1.87%	211	10.97%	27	1.40%	10	0.52%	481	25.00%	282	14.66%	1,642	85.34%	1,114	57.90%
20	Durham	22	5,377	1,037	19.29%	3,767	70.06%	19	0.35%	52	0.97%	406	7.55%	96	1.79%	57	1.06%	3,824	71.12%	605	11.25%	4,772	88.75%	900	16.74%

A=Asian NA=American Indian and Alaskan Native PI=Native Hawaiian and other Pacific Islander
MR=Multi-Race Hisp=Hispanic or Latino (of any race)

Voting Age Population by Race and Ethnicity
Rucho Senate 2

Data Source: 2010 Census

Shading Denotes a Split VTD			Voting Age Population by Race																	Total Population by Ethnicity					
District	County	VTD	Total	White	% White	Black	% Black	NA	% NA	A/PI	% A/PI	Other	% Other	MR	% MR	MR Black	% MR Blac	Total Black	% Total Blac	Hisp	% Hisp	Non Hisp	% Non Hisp	White Non Hisp	White Non Hisp
20	Durham	23	5,788	1,504	25.98%	3,713	64.15%	27	0.47%	150	2.59%	280	4.84%	114	1.97%	80	1.38%	3,793	65.53%	451	7.79%	5,337	92.21%	1,402	24.22%
20	Durham	24	1,442	518	35.92%	734	50.90%	15	1.04%	29	2.01%	122	8.46%	24	1.66%	15	1.04%	749	51.94%	221	15.33%	1,221	84.67%	445	30.86%
20	Durham	25	13	9	69.23%	4	30.77%	0	0.00%	0	0.00%	0	0.00%	0	0.00%	0	0.00%	4	30.77%	0	0.00%	13	100.00%	9	69.23%
20	Durham	29	3,871	1,844	47.64%	1,573	40.64%	19	0.49%	21	0.54%	337	8.71%	77	1.99%	40	1.03%	1,613	41.67%	541	13.98%	3,330	86.02%	1,678	43.35%
20	Durham	30-1	3,615	1,288	35.63%	1,949	53.91%	35	0.97%	107	2.96%	181	5.01%	55	1.52%	23	0.64%	1,972	54.55%	309	8.55%	3,306	91.45%	1,212	33.53%
20	Durham	30-2	6,127	1,636	26.70%	4,023	65.66%	20	0.33%	95	1.55%	269	4.39%	84	1.37%	55	0.90%	4,078	66.56%	468	7.64%	5,659	92.36%	1,489	24.30%
20	Durham	31	798	239	29.95%	459	57.52%	0	0.00%	53	6.64%	26	3.26%	21	2.63%	9	1.13%	468	58.65%	48	6.02%	750	93.98%	225	28.20%
20	Durham	33	1,821	635	34.87%	923	50.69%	4	0.22%	126	6.92%	94	5.16%	39	2.14%	21	1.15%	944	51.84%	180	9.88%	1,641	90.12%	571	31.36%
20	Durham	34	7,877	2,098	26.63%	4,691	59.55%	18	0.23%	351	4.46%	554	7.03%	165	2.09%	98	1.24%	4,789	60.80%	929	11.79%	6,948	88.21%	1,802	22.88%
20	Durham	35	1,738	927	53.34%	680	39.13%	11	0.63%	54	3.11%	42	2.42%	24	1.38%	15	0.86%	695	39.99%	101	5.81%	1,637	94.19%	877	50.46%
20	Durham	36	371	48	12.94%	194	52.29%	0	0.00%	19	5.12%	98	26.42%	12	3.23%	5	1.35%	199	53.64%	135	36.39%	236	63.61%	25	6.74%
20	Durham	37	281	83	29.54%	183	65.12%	7	2.49%	0	0.00%	7	2.49%	1	0.36%	1	0.36%	184	65.48%	18	6.41%	263	93.59%	77	27.40%
20	Durham	38	2,302	1,019	44.27%	710	30.84%	11	0.48%	375	16.29%	123	5.34%	64	2.78%	32	1.39%	742	32.23%	274	11.90%	2,028	88.10%	895	38.88%
20	Durham	39	662	269	40.63%	347	52.42%	6	0.91%	15	2.27%	18	2.72%	7	1.06%	6	0.91%	353	53.32%	34	5.14%	628	94.86%	253	38.22%
20	Durham	40	976	423	43.34%	429	43.95%	4	0.41%	23	2.36%	77	7.89%	20	2.05%	12	1.23%	441	45.18%	145	14.86%	831	85.14%	371	38.01%
20	Durham	41	1,331	37	2.78%	1,226	92.11%	12	0.90%	4	0.30%	37	2.78%	15	1.13%	14	1.05%	1,240	93.16%	52	3.91%	1,279	96.09%	28	2.10%
20	Durham	42	1,288	48	3.73%	1,136	88.20%	5	0.39%	0	0.00%	85	6.60%	14	1.09%	13	1.01%	1,149	89.21%	113	8.77%	1,175	91.23%	22	1.71%
20	Durham	43	647	531	82.07%	44	6.80%	2	0.31%	58	8.96%	5	0.77%	7	1.08%	2	0.31%	46	7.11%	16	2.47%	631	97.53%	522	80.68%
20	Durham	44	435	152	34.94%	224	51.49%	5	1.15%	42	9.66%	8	1.84%	4	0.92%	1	0.23%	225	51.72%	17	3.91%	418	96.09%	144	33.10%
20	Durham	45	457	255	55.80%	164	35.89%	0	0.00%	20	4.38%	6	1.31%	12	2.63%	2	0.44%	166	36.32%	22	4.81%	435	95.19%	244	53.39%
20	Durham	46	4,401	1,627	36.97%	1,759	39.97%	9	0.20%	101	2.29%	801	18.20%	104	2.36%	46	1.05%	1,805	41.01%	1,102	25.04%	3,299	74.96%	1,407	31.97%
20	Durham	47	1,952	114	5.84%	1,633	83.66%	19	0.97%	2	0.10%	154	7.89%	30	1.54%	18	0.92%	1,651	84.58%	226	11.58%	1,726	88.42%	76	3.89%
20	Durham	48	415	138	33.25%	232	55.90%	3	0.72%	29	6.99%	9	2.17%	4	0.96%	4	0.96%	236	56.87%	11	2.65%	404	97.35%	137	33.01%
20	Durham	50	408	97	23.77%	227	55.64%	2	0.49%	24	5.88%	46	11.27%	12	2.94%	2	0.49%	229	56.13%	67	16.42%	341	83.58%	86	21.08%
20	Durham	52	4,069	686	16.86%	2,667	65.54%	33	0.81%	35	0.86%	566	13.91%	82	2.02%	54	1.33%	2,721	66.87%	788	19.37%	3,281	80.63%	526	12.93%
20	Durham	53-1	280	133	47.50%	122	43.57%	2	0.71%	11	3.93%	10	3.57%	2	0.71%	1	0.36%	123	43.93%	14	5.00%	266	95.00%	128	45.71%
20	Durham	54	6,164	2,596	42.12%	2,613	42.39%	15	0.24%	593	9.62%	208	3.37%	139	2.26%	82	1.33%	2,695	43.72%	449	7.28%	5,715	92.72%	2,412	39.13%
20	Durham	55	4,212	118	2.80%	3,888	92.31%	20	0.47%	9	0.21%	140	3.32%	37	0.88%	29	0.69%	3,917	93.00%	174	4.13%	4,038	95.87%	83	1.97%
20	Granville	ANTI	1,087	412	37.90%	646	59.43%	3	0.28%	7	0.64%	15	1.38%	4	0.37%	4	0.37%	650	59.80%	23	2.12%	1,064	97.88%	405	37.26%
20	Granville	BERE	1,818	1,137	62.54%	614	33.77%	7	0.39%	7	0.39%	39	2.15%	14	0.77%	8	0.44%	622	34.21%	62	3.41%	1,756	96.59%	1,127	61.99%
20	Granville	BTNR	9,895	4,762	48.13%	4,259	43.04%	129	1.30%	42	0.42%	522	5.28%	181	1.83%	79	0.80%	4,338	43.84%	1,220	12.33%	8,675	87.67%	4,222	42.67%
20	Granville	CORI	2,668	1,555	58.28%	813	30.47%	10	0.37%	8	0.30%	265	9.93%	17	0.64%	3	0.11%	816	30.58%	327	12.26%	2,341	87.74%	1,500	56.22%
20	Granville	CRDL	2,054	984	47.91%	986	48.00%	5	0.24%	12	0.58%	46	2.24%	21	1.02%	15	0.73%	1,001	48.73%	68	3.31%	1,986	96.69%	964	46.93%
20	Granville	CRDM	4,794	3,156	65.83%	1,372	28.62%	25	0.52%	66	1.38%	130	2.71%	45	0.94%	25	0.52%	1,397	29.14%	252	5.26%	4,542	94.74%	3,064	63.91%
20	Granville	EAOX	2,162	923	42.69%	1,171	54.16%	13	0.60%	12	0.56%	21	0.97%	22	1.02%	10	0.46%	1,181	54.63%	49	2.27%	2,113	97.73%	911	42.14%
20	Granville	MTEN	4,042	3,122	77.24%	768	19.00%	19	0.47%	27	0.67%	70	1.73%	36	0.89%	8	0.20%	776	19.20%	184	4.55%	3,858	95.45%	3,028	74.91%
20	Granville	OKHL	1,426	814	57.08%	584	40.95%	7	0.49%	0	0.00%	11	0.77%	10	0.70%	5	0.35%	589	41.30%	26	1.82%	1,400	98.18%	806	56.52%
20	Granville	SALM	2,009	1,274	63.41%	645	32.11%	2	0.10%	31	1.54%	41	2.04%	16	0.80%	6	0.30%	651	32.40%	82	4.08%	1,927	95.92%	1,245	61.97%
20	Granville	SASS	2,159	1,446	66.98%	651	30.15%	2	0.09%	5	0.23%	39	1.81%	16	0.74%	7	0.32%	658	30.48%	70	3.24%	2,089	96.76%	1,421	65.82%
20	Granville	SOOX	1,706	541	31.71%	1,084	63.54%	6	0.35%	13	0.76%	38	2.23%	24	1.41%	20	1.17%	1,104	64.71%	105	6.15%	1,601	93.85%	495	29.02%
20	Granville	TYHO	4,219	3,430	81.30%	649	15.38%	13	0.31%	12	0.28%	83	1.97%	32	0.76%	11	0.26%	660	15.64%	151	3.58%	4,068	96.42%	3,368	79.83%
20	Granville	WILT	4,845	4,169	86.05%	484	9.99%	17	0.35%	31	0.64%	91	1.88%	53	1.09%	15	0.31%	499	10.30%	190	3.92%	4,655	96.08%	4,093	84.48%
20	Granville	WOEL	1,699	751	44.20%	882	51.91%	1	0.06%	3	0.18%	58	3.41%	4	0.24%	2	0.12%	884	52.03%	67	3.94%	1,632	96.06%	747	43.97%
21	Cumberland	AH49	2,860	1,131	39.55%	1,417	49.55%	27	0.94%	76	2.66%	101	3.53%	108	3.78%	52	1.82%	1,469	51.36%	289	10.10%	2,571	89.90%	1,012	35.38%
21	Cumberland	CC01	2,414	481	19.93%	1,832	75.89%	38	1.57%	28	1.16%	7	0.29%	28	1.16%	18	0.75%	1,850	76.64%	57	2.36%	2,357	97.64%	449	18.60%
21	Cumberland	CC03	1,756	595	33.88%	900	51.25%	22	1.25%	54	3.08%	132	7.52%	53	3.02%	32	1.82%	932	53.08%	266	15.15%	1,490	84.85%	486	27.68%
21	Cumberland	CC04	29	8	27.59%	21	72.41%	0	0.00%	0	0.00%	0	0.00%	0	0.00%	0	0.00%	21	72.41%	0	0.00%	29	100.00%	8	27.59%
21	Cumberland	CC05	2,324	434	18.67%	1,782	76.68%	15	0.65%	13	0.56%	37	1.59%	43	1.85%	32	1.38%	1,814	78.06%	84	3.61%	2,240	96.39%	407	17.51%
21	Cumberland	CC06	271	111	40.96%	150	55.35%	1	0.37%	3	1.11%	1	0.37%	5	1.85%	0	0.00%	150	55.35%	6	2.21%	265	97.79%	109	40.22%
21	Cumberland	CC08	339	131	38.64%	195	57.52%	2	0.59%	4	1.18%	1	0.29%	6	1.77%	4	1.18%	199	58.70%	8	2.36%	331	97.64%	127	37.46%
21	Cumberland	CC10	494	36	7.29%	432	87.45%	9	1.82%	12	2.43%	0	0.00%	5	1.01%	4	0.81%	436	88.26%	12	2.43%	482	97.57%	31	6.28%

Date Printed: 07/21/2011
Rucho_Senate_2 07/20/2011 10:21:55 PM

A=Asian NA=American Indian and Alaskan Native PI=Native Hawaiian and other Pacific Islander
MR=Multi-Race Hisp=Hispanic or Latino (of any race)

Voting Age Population by Race and Ethnicity
Rucho Senate 2

Shading Denotes a Split VTD			Voting Age Population by Race																	Total Population by Ethnicity					
District	County	VTD	Total	White	% White	Black	% Black	NA	% NA	A/PI	% A/PI	Other	% Other	MR	% MR	MR Black	% MR Blac	Total Black	% Total Blac	Hisp	% Hisp	Non Hisp	% Non Hisp	White Non Hisp	White Non Hisp
21	Cumberland	CC13	2,887	497	17.22%	2,304	79.81%	10	0.35%	5	0.17%	21	0.73%	50	1.73%	42	1.45%	2,346	81.26%	63	2.18%	2,824	97.82%	475	16.45%
21	Cumberland	CC14	941	365	38.79%	420	44.63%	6	0.64%	30	3.19%	66	7.01%	54	5.74%	30	3.19%	450	47.82%	135	14.35%	806	85.65%	324	34.43%
21	Cumberland	CC15	421	161	38.24%	205	48.69%	3	0.71%	25	5.94%	16	3.80%	11	2.61%	6	1.43%	211	50.12%	24	5.70%	397	94.30%	153	36.34%
21	Cumberland	CC16	1,931	65	3.37%	1,799	93.16%	14	0.73%	2	0.10%	11	0.57%	40	2.07%	33	1.71%	1,832	94.87%	30	1.55%	1,901	98.45%	56	2.90%
21	Cumberland	CC17	2,874	489	17.01%	2,219	77.21%	18	0.63%	49	1.70%	43	1.50%	56	1.95%	46	1.60%	2,265	78.81%	117	4.07%	2,757	95.93%	449	15.62%
21	Cumberland	CC18	369	183	49.59%	141	38.21%	10	2.71%	10	2.71%	6	1.63%	19	5.15%	12	3.25%	153	41.46%	15	4.07%	354	95.93%	180	48.78%
21	Cumberland	CC19	1,068	43	4.03%	962	90.07%	17	1.59%	6	0.56%	4	0.37%	36	3.37%	29	2.72%	991	92.79%	18	1.69%	1,050	98.31%	39	3.65%
21	Cumberland	CC21	4,122	1,652	40.08%	2,083	50.53%	44	1.07%	99	2.40%	88	2.13%	156	3.78%	94	2.28%	2,177	52.81%	292	7.08%	3,830	92.92%	1,531	37.14%
21	Cumberland	CC25	37	14	37.84%	20	54.05%	0	0.00%	1	2.70%	0	0.00%	2	5.41%	2	5.41%	22	59.46%	1	2.70%	36	97.30%	13	35.14%
21	Cumberland	CC26	2,747	909	33.09%	1,487	54.13%	17	0.62%	138	5.02%	93	3.39%	103	3.75%	48	1.75%	1,535	55.88%	274	9.97%	2,473	90.03%	805	29.30%
21	Cumberland	CC27	4,582	1,836	40.07%	2,087	45.55%	43	0.94%	215	4.69%	209	4.56%	192	4.19%	112	2.44%	2,199	47.99%	557	12.16%	4,025	87.84%	1,607	35.07%
21	Cumberland	CC29	2,893	1,286	44.45%	1,220	42.17%	28	0.97%	87	3.01%	169	5.84%	103	3.56%	53	1.83%	1,273	44.00%	373	12.89%	2,520	87.11%	1,136	39.27%
21	Cumberland	CC31	1,106	482	43.58%	489	44.21%	13	1.18%	30	2.71%	49	4.43%	43	3.89%	22	1.99%	511	46.20%	112	10.13%	994	89.87%	434	39.24%
21	Cumberland	CC32	1,771	580	32.75%	916	51.72%	11	0.62%	101	5.70%	91	5.14%	72	4.07%	41	2.32%	957	54.04%	199	11.24%	1,572	88.76%	515	29.08%
21	Cumberland	CC33	1,363	503	36.90%	718	52.68%	3	0.22%	67	4.92%	29	2.13%	43	3.15%	26	1.91%	744	54.59%	112	8.22%	1,251	91.78%	442	32.43%
21	Cumberland	CL57	6,234	2,406	38.59%	3,132	50.24%	47	0.75%	212	3.40%	213	3.42%	224	3.59%	138	2.21%	3,270	52.45%	765	12.27%	5,469	87.73%	2,039	32.71%
21	Cumberland	CU02	307	190	61.89%	85	27.69%	1	0.33%	4	1.30%	16	5.21%	11	3.58%	7	2.28%	92	29.97%	31	10.10%	276	89.90%	180	58.63%
21	Cumberland	EO61-1	804	463	57.59%	299	37.19%	18	2.24%	8	1.00%	7	0.87%	9	1.12%	1	0.12%	300	37.31%	16	1.99%	788	98.01%	455	56.59%
21	Cumberland	EO61-2	331	133	40.18%	184	55.59%	5	1.51%	1	0.30%	4	1.21%	4	1.21%	3	0.91%	187	56.50%	8	2.42%	323	97.58%	129	38.97%
21	Cumberland	G1	1,980	493	24.90%	1,236	62.42%	137	6.92%	25	1.26%	35	1.77%	54	2.73%	29	1.46%	1,265	63.89%	86	4.34%	1,894	95.66%	473	23.89%
21	Cumberland	G10	271	98	36.16%	139	51.29%	3	1.11%	11	4.06%	10	3.69%	10	3.69%	2	0.74%	141	52.03%	29	10.70%	242	89.30%	85	31.37%
21	Cumberland	G11	5,291	1,843	34.83%	2,731	51.62%	56	1.06%	244	4.61%	219	4.14%	198	3.74%	104	1.97%	2,835	53.58%	578	10.92%	4,713	89.08%	1,623	30.67%
21	Cumberland	G2	12,958	4,752	36.67%	7,196	55.53%	108	0.83%	274	2.11%	273	2.11%	355	2.74%	223	1.72%	7,419	57.25%	851	6.57%	12,107	93.43%	4,350	33.57%
21	Cumberland	G3	4,410	1,891	42.88%	2,022	45.85%	153	3.47%	63	1.43%	164	3.72%	117	2.65%	63	1.43%	2,085	47.28%	383	8.68%	4,027	91.32%	1,741	39.48%
21	Cumberland	G4	2,214	1,005	45.39%	898	40.56%	97	4.38%	30	1.36%	103	4.65%	81	3.66%	34	1.54%	932	42.10%	235	10.61%	1,979	89.39%	926	41.82%
21	Cumberland	G5	11,027	3,345	30.33%	6,517	59.10%	99	0.90%	363	3.29%	331	3.00%	372	3.37%	234	2.12%	6,751	61.22%	903	8.19%	10,124	91.81%	2,996	27.17%
21	Cumberland	G7	46	28	60.87%	18	39.13%	0	0.00%	0	0.00%	0	0.00%	0	0.00%	0	0.00%	18	39.13%	0	0.00%	46	100.00%	28	60.87%
21	Cumberland	G8	4,073	1,914	46.99%	1,690	41.49%	72	1.77%	94	2.31%	177	4.35%	126	3.09%	63	1.55%	1,753	43.04%	426	10.46%	3,647	89.54%	1,743	42.79%
21	Cumberland	G9	570	220	38.60%	296	51.93%	15	2.63%	5	0.88%	13	2.28%	21	3.68%	13	2.28%	309	54.21%	25	4.39%	545	95.61%	215	37.72%
21	Cumberland	LI65	572	391	68.36%	166	29.02%	8	1.40%	2	0.35%	0	0.00%	5	0.87%	3	0.52%	169	29.55%	8	1.40%	564	98.60%	385	67.31%
21	Cumberland	LR63	4,229	1,532	36.23%	2,158	51.03%	29	0.69%	160	3.78%	204	4.82%	146	3.45%	91	2.15%	2,249	53.18%	533	12.60%	3,696	87.40%	1,300	30.74%
21	Cumberland	MB62	2,900	1,101	37.97%	1,401	48.31%	24	0.83%	84	2.90%	174	6.00%	116	4.00%	64	2.21%	1,465	50.52%	377	13.00%	2,523	87.00%	968	33.38%
21	Cumberland	MR02	1,352	514	38.02%	642	47.49%	12	0.89%	106	7.84%	27	2.00%	51	3.77%	26	1.92%	668	49.41%	124	9.17%	1,228	90.83%	455	33.65%
21	Hoke	01	518	50	9.65%	125	24.13%	307	59.27%	1	0.19%	29	5.60%	6	1.16%	2	0.39%	127	24.52%	37	7.14%	481	92.86%	47	9.07%
21	Hoke	02	2,676	533	19.92%	655	24.48%	1,278	47.76%	17	0.64%	138	5.16%	55	2.06%	16	0.60%	671	25.07%	211	7.88%	2,465	92.12%	486	18.16%
21	Hoke	03	1,147	282	24.59%	427	37.23%	323	28.16%	8	0.70%	93	8.11%	14	1.22%	3	0.26%	430	37.49%	129	11.25%	1,018	88.75%	256	22.32%
21	Hoke	04	1,087	591	54.37%	360	33.12%	82	7.54%	7	0.64%	35	3.22%	12	1.10%	5	0.46%	365	33.58%	54	4.97%	1,033	95.03%	578	53.17%
21	Hoke	05	1,986	1,056	53.17%	698	35.15%	128	6.45%	8	0.40%	46	2.32%	50	2.52%	18	0.91%	716	36.05%	113	5.69%	1,873	94.31%	1,002	50.45%
21	Hoke	06	10,292	5,747	55.84%	3,212	31.21%	190	1.85%	259	2.52%	527	5.12%	357	3.47%	152	1.48%	3,364	32.69%	1,291	12.54%	9,001	87.46%	5,152	50.06%
21	Hoke	12	4,008	2,747	68.54%	833	20.78%	123	3.07%	68	1.70%	125	3.12%	112	2.79%	47	1.17%	880	21.96%	366	9.13%	3,642	90.87%	2,549	63.60%
21	Hoke	13	1,477	856	57.96%	329	22.27%	233	15.78%	10	0.68%	29	1.96%	20	1.35%	6	0.41%	335	22.68%	53	3.59%	1,424	96.41%	838	56.74%
21	Hoke	61	1,761	691	39.24%	816	46.34%	82	4.66%	13	0.74%	133	7.55%	26	1.48%	5	0.28%	821	46.62%	181	10.28%	1,580	89.72%	665	37.76%
21	Hoke	62	1,151	558	48.48%	456	39.62%	46	4.00%	16	1.39%	39	3.39%	36	3.13%	19	1.65%	475	41.27%	71	6.17%	1,080	93.83%	542	47.09%
21	Hoke	63	3,886	1,440	37.06%	1,690	43.49%	116	2.99%	38	0.98%	468	12.04%	134	3.45%	67	1.72%	1,757	45.21%	762	19.61%	3,124	80.39%	1,224	31.50%
21	Hoke	64	2,036	943	46.32%	895	43.96%	111	5.45%	11	0.54%	43	2.11%	33	1.62%	12	0.59%	907	44.55%	88	4.32%	1,948	95.68%	916	44.99%
21	Hoke	65	742	31	4.18%	685	92.32%	6	0.81%	1	0.13%	10	1.35%	9	1.21%	9	1.21%	694	93.53%	11	1.48%	731	98.52%	30	4.04%
22	Caswell	ANDE	894	667	74.61%	196	21.92%	4	0.45%	2	0.22%	13	1.45%	12	1.34%	1	0.11%	197	22.04%	29	3.24%	865	96.76%	653	73.04%
22	Caswell	HIGH	1,076	649	60.32%	400	37.17%	5	0.46%	1	0.09%	18	1.67%	3	0.28%	2	0.19%	402	37.36%	32	2.97%	1,044	97.03%	637	59.20%
22	Caswell	LEAS	721	425	58.95%	281	38.97%	1	0.14%	4	0.55%	2	0.28%	8	1.11%	4	0.55%	285	39.53%	8	1.11%	713	98.89%	420	58.25%
22	Caswell	LOCU	2,380	1,166	48.99%	1,189	49.96%	5	0.21%	0	0.00%	10	0.42%	10	0.42%	5	0.21%	1,194	50.17%	33	1.39%	2,347	98.61%	1,147	48.19%
22	Caswell	MILT	2,256	1,098	48.67%	1,116	49.47%	10	0.44%	5	0.22%	10	0.44%	17	0.75%	10	0.44%	1,126	49.91%	42	1.86%	2,214	98.14%	1,072	47.52%

Date Printed: 07/21/2011
Rucho_Senate_2 07/20/2011 10:21:55 PM

A=Asian NA=American Indian and Alaskan Native PI=Native Hawaiian and other Pacific Islander
MR=Multi-Race Hisp=Hispanic or Latino (of any race)

Voting Age Population by Race and Ethnicity
Rucho Senate 2

Data Source: 2010 Census

Shading Denotes a Split VTD			Voting Age Population by Race																	Total Population by Ethnicity					
District	County	VTD	Total	White	% White	Black	% Black	NA	% NA	A/PI	% A/PI	Other	% Other	MR	% MR	MR Black	% MR Blac	Total Black	% Total Blac	Hisp	% Hisp	Non Hisp	% Non Hisp	White Non Hisp	White Non Hisp
22	Caswell	PELH	3,514	2,749	78.23%	667	18.98%	11	0.31%	17	0.48%	39	1.11%	31	0.88%	7	0.20%	674	19.18%	91	2.59%	3,423	97.41%	2,707	77.03%
22	Caswell	PROS	971	812	83.63%	129	13.29%	2	0.21%	1	0.10%	18	1.85%	9	0.93%	5	0.51%	134	13.80%	22	2.27%	949	97.73%	809	83.32%
22	Caswell	PROVI	914	683	74.73%	217	23.74%	6	0.66%	2	0.22%	2	0.22%	4	0.44%	0	0.00%	217	23.74%	10	1.09%	904	98.91%	675	73.85%
22	Caswell	STON	2,486	1,851	74.46%	562	22.61%	4	0.16%	0	0.00%	45	1.81%	24	0.97%	9	0.36%	571	22.97%	76	3.06%	2,410	96.94%	1,828	73.53%
22	Caswell	YAN2	2,652	1,358	51.21%	1,175	44.31%	19	0.72%	13	0.49%	43	1.62%	44	1.66%	31	1.17%	1,206	45.48%	107	4.03%	2,545	95.97%	1,311	49.43%
22	Caswell	YAN4	966	387	40.06%	544	56.31%	6	0.62%	1	0.10%	15	1.55%	13	1.35%	12	1.24%	556	57.56%	25	2.59%	941	97.41%	380	39.34%
22	Durham	01	1,233	705	57.18%	257	20.84%	22	1.78%	17	1.38%	214	17.36%	18	1.46%	8	0.65%	265	21.49%	446	36.17%	787	63.83%	510	41.36%
22	Durham	02	2,856	1,867	65.37%	322	11.27%	10	0.35%	478	16.74%	139	4.87%	40	1.40%	13	0.46%	335	11.73%	297	10.40%	2,559	89.60%	1,715	60.05%
22	Durham	03	1,728	1,397	80.84%	107	6.19%	4	0.23%	111	6.42%	65	3.76%	44	2.55%	11	0.64%	118	6.83%	154	8.91%	1,574	91.09%	1,322	76.50%
22	Durham	04	1,361	1,191	87.51%	76	5.58%	4	0.29%	42	3.09%	32	2.35%	16	1.18%	6	0.44%	82	6.02%	50	3.67%	1,311	96.33%	1,169	85.89%
22	Durham	05	7,638	3,405	44.58%	1,412	18.49%	50	0.65%	1,881	24.63%	712	9.32%	178	2.33%	40	0.52%	1,452	19.01%	1,373	17.98%	6,265	82.02%	2,909	38.09%
22	Durham	06	1,916	1,175	61.33%	305	15.92%	9	0.47%	62	3.24%	335	17.48%	30	1.57%	6	0.31%	311	16.23%	618	32.25%	1,298	67.75%	927	48.38%
22	Durham	07	1,620	1,271	78.46%	163	10.06%	3	0.19%	63	3.89%	69	4.26%	51	3.15%	25	1.54%	188	11.60%	131	8.09%	1,489	91.91%	1,227	75.74%
22	Durham	08	215	177	82.33%	19	8.84%	0	0.00%	8	3.72%	5	2.33%	6	2.79%	2	0.93%	21	9.77%	11	5.12%	204	94.88%	171	79.53%
22	Durham	09	1,216	996	81.91%	166	13.65%	5	0.41%	31	2.55%	5	0.41%	13	1.07%	7	0.58%	173	14.23%	31	2.55%	1,185	97.45%	974	80.10%
22	Durham	16	2,214	1,401	63.28%	597	26.96%	13	0.59%	108	4.88%	51	2.30%	44	1.99%	26	1.17%	623	28.14%	99	4.47%	2,115	95.53%	1,364	61.61%
22	Durham	17	24	17	70.83%	5	20.83%	0	0.00%	0	0.00%	0	0.00%	2	8.33%	1	4.17%	6	25.00%	2	8.33%	22	91.67%	16	66.67%
22	Durham	20	2,350	1,407	59.87%	484	20.60%	20	0.85%	42	1.79%	350	14.89%	47	2.00%	19	0.81%	503	21.40%	552	23.49%	1,798	76.51%	1,229	52.30%
22	Durham	21	130	65	50.00%	43	33.08%	0	0.00%	1	0.77%	18	13.85%	3	2.31%	2	1.54%	45	34.62%	19	14.62%	111	85.38%	65	50.00%
22	Durham	24	2,595	2,103	81.04%	289	11.14%	2	0.08%	79	3.04%	91	3.51%	31	1.19%	10	0.39%	299	11.52%	149	5.74%	2,446	94.26%	2,061	79.42%
22	Durham	25	3,269	2,716	83.08%	392	11.99%	9	0.28%	48	1.47%	63	1.93%	41	1.25%	21	0.64%	413	12.63%	130	3.98%	3,139	96.02%	2,663	81.46%
22	Durham	26	1,460	1,189	81.44%	216	14.79%	5	0.34%	6	0.41%	18	1.23%	26	1.78%	6	0.41%	222	15.21%	48	3.29%	1,412	96.71%	1,174	80.41%
22	Durham	27	2,948	2,496	84.67%	241	8.18%	4	0.14%	104	3.53%	71	2.41%	32	1.09%	11	0.37%	252	8.55%	129	4.38%	2,819	95.62%	2,436	82.63%
22	Durham	28	3,380	2,764	81.78%	478	14.14%	11	0.33%	48	1.42%	46	1.36%	33	0.98%	21	0.62%	499	14.76%	73	2.16%	3,307	97.84%	2,737	80.98%
22	Durham	29	716	619	86.45%	54	7.54%	0	0.00%	2	0.28%	39	5.45%	2	0.28%	0	0.00%	54	7.54%	55	7.68%	661	92.32%	602	84.08%
22	Durham	30-1	2,507	1,658	66.13%	366	14.60%	14	0.56%	74	2.95%	361	14.40%	34	1.36%	14	0.56%	380	15.16%	560	22.34%	1,947	77.66%	1,482	59.11%
22	Durham	30-2	468	392	83.76%	39	8.33%	1	0.21%	2	0.43%	27	5.77%	7	1.50%	2	0.43%	41	8.76%	40	8.55%	428	91.45%	383	81.84%
22	Durham	31	3,272	1,908	58.31%	955	29.19%	41	1.25%	57	1.74%	249	7.61%	62	1.89%	35	1.07%	990	30.26%	423	12.93%	2,849	87.07%	1,785	54.55%
22	Durham	32	2,576	2,184	84.78%	242	9.39%	6	0.23%	75	2.91%	50	1.94%	19	0.74%	5	0.19%	247	9.59%	114	4.43%	2,462	95.57%	2,126	82.53%
22	Durham	33	4,993	2,467	49.41%	1,662	33.29%	26	0.52%	597	11.96%	137	2.74%	104	2.08%	54	1.08%	1,716	34.37%	352	7.05%	4,641	92.95%	2,303	46.12%
22	Durham	34	802	417	52.00%	243	30.30%	5	0.62%	111	13.84%	19	2.37%	7	0.87%	3	0.37%	246	30.67%	62	7.73%	740	92.27%	380	47.38%
22	Durham	35	5,585	3,513	62.90%	1,313	23.51%	29	0.52%	521	9.33%	120	2.15%	89	1.59%	35	0.63%	1,348	24.14%	322	5.77%	5,263	94.23%	3,330	59.62%
22	Durham	36	3,557	1,701	47.82%	914	25.70%	23	0.65%	170	4.78%	611	17.18%	138	3.88%	37	1.04%	951	26.74%	993	27.92%	2,564	72.08%	1,409	39.61%
22	Durham	37	4,805	3,823	79.56%	539	11.22%	30	0.62%	167	3.48%	165	3.43%	81	1.69%	25	0.52%	564	11.74%	383	7.97%	4,422	92.03%	3,668	76.34%
22	Durham	38	5,128	2,917	56.88%	1,100	21.45%	34	0.66%	353	6.88%	561	10.94%	163	3.18%	73	1.42%	1,173	22.87%	1,172	22.85%	3,956	77.15%	2,415	47.09%
22	Durham	39	2,177	1,906	87.55%	152	6.98%	4	0.18%	76	3.49%	19	0.87%	20	0.92%	9	0.41%	161	7.40%	60	2.76%	2,117	97.24%	1,867	85.76%
22	Durham	40	1,040	647	62.21%	234	22.50%	10	0.96%	23	2.21%	97	9.33%	29	2.79%	9	0.87%	243	23.37%	156	15.00%	884	85.00%	602	57.88%
22	Durham	43	5,183	4,156	80.19%	377	7.27%	11	0.21%	523	10.09%	41	0.79%	75	1.45%	24	0.46%	401	7.74%	207	3.99%	4,976	96.01%	4,002	77.21%
22	Durham	44	5,325	4,168	78.27%	851	15.98%	12	0.23%	156	2.93%	74	1.39%	64	1.20%	16	0.30%	867	16.28%	145	2.72%	5,180	97.28%	4,108	77.15%
22	Durham	45	4,701	3,495	74.35%	883	18.78%	15	0.32%	142	3.02%	104	2.21%	62	1.32%	28	0.60%	911	19.38%	195	4.15%	4,506	95.85%	3,412	72.58%
22	Durham	46	522	268	51.34%	155	29.69%	3	0.57%	43	8.24%	39	7.47%	14	2.68%	9	1.72%	164	31.42%	64	12.26%	458	87.74%	247	47.32%
22	Durham	48	1,426	1,021	71.60%	304	21.32%	1	0.07%	55	3.86%	16	1.12%	29	2.03%	20	1.40%	324	22.72%	80	5.61%	1,346	94.39%	967	67.81%
22	Durham	50	3,504	2,459	70.18%	594	16.95%	5	0.14%	274	7.82%	109	3.11%	63	1.80%	18	0.51%	612	17.47%	214	6.11%	3,290	93.89%	2,364	67.47%
22	Durham	51	4,702	3,362	71.50%	802	17.06%	16	0.34%	369	7.85%	78	1.66%	75	1.60%	33	0.70%	835	17.76%	219	4.66%	4,483	95.34%	3,232	68.74%
22	Durham	53-1	3,208	2,100	65.46%	593	18.49%	12	0.37%	401	12.50%	39	1.22%	63	1.96%	22	0.69%	615	19.17%	129	4.02%	3,079	95.98%	2,018	62.91%
22	Durham	53-2	3,886	3,039	78.20%	434	11.17%	7	0.18%	281	7.23%	58	1.49%	67	1.72%	27	0.69%	461	11.86%	157	4.04%	3,729	95.96%	2,945	75.78%
22	Durham	54	1,331	892	67.02%	301	22.61%	3	0.23%	87	6.54%	23	1.73%	25	1.88%	11	0.83%	312	23.44%	64	4.81%	1,267	95.19%	859	64.54%
22	Person	ALVI	2,328	1,524	65.46%	756	32.47%	11	0.47%	3	0.13%	25	1.07%	9	0.39%	5	0.21%	761	32.69%	40	1.72%	2,288	98.28%	1,509	64.82%
22	Person	BFRK	1,251	1,013	80.98%	194	15.51%	6	0.48%	0	0.00%	29	2.32%	9	0.72%	3	0.24%	197	15.75%	39	3.12%	1,212	96.88%	1,002	80.10%
22	Person	CUCL	2,066	1,561	75.56%	463	22.41%	4	0.19%	6	0.29%	22	1.06%	10	0.48%	4	0.19%	467	22.60%	40	1.94%	2,026	98.06%	1,545	74.78%
22	Person	FLRI	5,425	4,529	83.48%	748	13.79%	28	0.52%	18	0.33%	57	1.05%	45	0.83%	19	0.35%	767	14.14%	104	1.92%	5,321	98.08%	4,487	82.71%

Date Printed: 07/21/2011
Rucho_Senate_2 07/20/2011 10:21:55 PM

A=Asian NA=American Indian and Alaskan Native PI=Native Hawaiian and other Pacific Islander
MR=Multi-Race Hisp=Hispanic or Latino (of any race)

Voting Age Population by Race and Ethnicity
Rucho Senate 2

Shading Denotes a Split VTD			Voting Age Population by Race																	Total Population by Ethnicity					
District	County	VTD	Total	White	% White	Black	% Black	NA	% NA	A/PI	% A/PI	Other	% Other	MR	% MR	MR Black	% MR Blac	Total Black	% Total Blac	Hisp	% Hisp	Non Hisp	% Non Hisp	White Non Hisp	White Non Hisp
22	Person	HLWY	1,178	891	75.64%	209	17.74%	66	5.60%	1	0.08%	4	0.34%	7	0.59%	3	0.25%	212	18.00%	12	1.02%	1,166	98.98%	888	75.38%
22	Person	HUML	819	591	72.16%	198	24.18%	0	0.00%	1	0.12%	20	2.44%	9	1.10%	6	0.73%	204	24.91%	40	4.88%	779	95.12%	571	69.72%
22	Person	MTTZ	2,544	2,131	83.77%	343	13.48%	12	0.47%	11	0.43%	28	1.10%	19	0.75%	6	0.24%	349	13.72%	47	1.85%	2,497	98.15%	2,114	83.10%
22	Person	OLHI	1,743	1,463	83.94%	246	14.11%	7	0.40%	4	0.23%	12	0.69%	11	0.63%	2	0.11%	248	14.23%	33	1.89%	1,710	98.11%	1,444	82.85%
22	Person	ROX1	2,519	1,087	43.15%	1,279	50.77%	9	0.36%	4	0.16%	116	4.61%	24	0.95%	14	0.56%	1,293	51.33%	203	8.06%	2,316	91.94%	1,014	40.25%
22	Person	ROX2	2,557	1,669	65.27%	749	29.29%	20	0.78%	30	1.17%	64	2.50%	25	0.98%	13	0.51%	762	29.80%	107	4.18%	2,450	95.82%	1,632	63.82%
22	Person	ROX3	2,684	1,346	50.15%	1,203	44.82%	17	0.63%	6	0.22%	85	3.17%	27	1.01%	15	0.56%	1,218	45.38%	145	5.40%	2,539	94.60%	1,299	48.40%
22	Person	ROX4	1,808	1,094	60.51%	662	36.62%	6	0.33%	6	0.33%	31	1.71%	9	0.50%	5	0.28%	667	36.89%	77	4.26%	1,731	95.74%	1,051	58.13%
22	Person	RX1A	2,284	1,718	75.22%	520	22.77%	6	0.26%	9	0.39%	24	1.05%	7	0.31%	2	0.09%	522	22.85%	50	2.19%	2,234	97.81%	1,693	74.12%
22	Person	WDSD	1,144	673	58.83%	433	37.85%	8	0.70%	3	0.26%	19	1.66%	8	0.70%	3	0.26%	436	38.11%	31	2.71%	1,113	97.29%	666	58.22%
23	Chatham	15	1,969	1,650	83.80%	252	12.80%	5	0.25%	18	0.91%	29	1.47%	15	0.76%	5	0.25%	257	13.05%	53	2.69%	1,916	97.31%	1,627	82.63%
23	Chatham	18	2,642	1,985	75.13%	598	22.63%	13	0.49%	4	0.15%	10	0.38%	32	1.21%	12	0.45%	610	23.09%	51	1.93%	2,591	98.07%	1,956	74.03%
23	Chatham	20	1,958	1,484	75.79%	382	19.51%	16	0.82%	8	0.41%	45	2.30%	23	1.17%	5	0.26%	387	19.77%	75	3.83%	1,883	96.17%	1,461	74.62%
23	Chatham	21	1,377	1,310	95.13%	29	2.11%	2	0.15%	6	0.44%	13	0.94%	17	1.23%	6	0.44%	35	2.54%	44	3.20%	1,333	96.80%	1,281	93.03%
23	Chatham	24	839	816	97.26%	12	1.43%	2	0.24%	1	0.12%	6	0.72%	2	0.24%	0	0.00%	12	1.43%	15	1.79%	824	98.21%	808	96.31%
23	Chatham	3	2,016	1,732	85.91%	159	7.89%	14	0.69%	7	0.35%	86	4.27%	18	0.89%	2	0.10%	161	7.99%	129	6.40%	1,887	93.60%	1,693	83.98%
23	Chatham	30	1,680	1,360	80.95%	248	14.76%	1	0.06%	2	0.12%	50	2.98%	19	1.13%	7	0.42%	255	15.18%	79	4.70%	1,601	95.30%	1,340	79.76%
23	Chatham	42	1,587	1,433	90.30%	102	6.43%	8	0.50%	20	1.26%	11	0.69%	13	0.82%	2	0.13%	104	6.55%	47	2.96%	1,540	97.04%	1,403	88.41%
23	Chatham	45	948	782	82.49%	139	14.66%	4	0.42%	2	0.21%	16	1.69%	5	0.53%	0	0.00%	139	14.66%	30	3.16%	918	96.84%	769	81.12%
23	Chatham	6	880	799	90.80%	60	6.82%	5	0.57%	7	0.80%	7	0.80%	2	0.23%	1	0.11%	61	6.93%	12	1.36%	868	98.64%	797	90.57%
23	Chatham	75	2,497	2,176	87.14%	180	7.21%	6	0.24%	90	3.60%	29	1.16%	16	0.64%	6	0.24%	186	7.45%	64	2.56%	2,433	97.44%	2,138	85.62%
23	Chatham	78	3,908	3,692	94.47%	84	2.15%	8	0.20%	49	1.25%	50	1.28%	25	0.64%	8	0.20%	92	2.35%	104	2.66%	3,804	97.34%	3,639	93.12%
23	Chatham	85	3,853	2,357	61.17%	683	17.73%	37	0.96%	29	0.75%	666	17.29%	81	2.10%	26	0.67%	709	18.40%	1,155	29.98%	2,698	70.02%	1,958	50.82%
23	Chatham	9	1,654	1,408	85.13%	195	11.79%	6	0.36%	10	0.60%	17	1.03%	18	1.09%	3	0.18%	198	11.97%	61	3.69%	1,593	96.31%	1,367	82.65%
23	Chatham	ESC114	5,912	3,069	51.91%	1,354	22.90%	71	1.20%	21	0.36%	1,281	21.67%	116	1.96%	42	0.71%	1,396	23.61%	2,011	34.02%	3,901	65.98%	2,492	42.15%
23	Chatham	MCH110	4,227	3,714	87.86%	327	7.74%	12	0.28%	72	1.70%	64	1.51%	38	0.90%	6	0.14%	333	7.88%	144	3.41%	4,083	96.59%	3,636	86.02%
23	Chatham	NWM117	5,209	4,280	82.17%	467	8.97%	10	0.19%	131	2.51%	268	5.14%	53	1.02%	23	0.44%	490	9.41%	551	10.58%	4,658	89.42%	4,014	77.06%
23	Chatham	PIT113	6,508	4,773	73.34%	1,442	22.16%	20	0.31%	66	1.01%	151	2.32%	56	0.86%	21	0.32%	1,463	22.48%	309	4.75%	6,199	95.25%	4,634	71.20%
23	Orange	BC	2,220	1,470	66.22%	241	10.86%	4	0.18%	432	19.46%	38	1.71%	35	1.58%	12	0.54%	253	11.40%	115	5.18%	2,105	94.82%	1,398	62.97%
23	Orange	BP	908	804	88.55%	45	4.96%	4	0.44%	32	3.52%	7	0.77%	16	1.76%	5	0.55%	50	5.51%	43	4.74%	865	95.26%	770	84.80%
23	Orange	CA	1,139	786	69.01%	306	26.87%	9	0.79%	0	0.00%	29	2.55%	9	0.79%	6	0.53%	312	27.39%	59	5.18%	1,080	94.82%	764	67.08%
23	Orange	CB	1,535	1,330	86.64%	89	5.80%	2	0.13%	42	2.74%	46	3.00%	26	1.69%	8	0.52%	97	6.32%	91	5.93%	1,444	94.07%	1,284	83.65%
23	Orange	CC	2,896	2,267	78.28%	355	12.26%	12	0.41%	176	6.08%	32	1.10%	54	1.86%	23	0.79%	378	13.05%	104	3.59%	2,792	96.41%	2,199	75.93%
23	Orange	CF	2,615	1,667	63.75%	165	6.31%	13	0.50%	566	21.64%	134	5.12%	70	2.68%	22	0.84%	187	7.15%	351	13.42%	2,264	86.58%	1,489	56.94%
23	Orange	CG	1,547	1,211	78.28%	261	16.87%	12	0.78%	5	0.32%	42	2.71%	16	1.03%	7	0.45%	268	17.32%	90	5.82%	1,457	94.18%	1,172	75.76%
23	Orange	CH	1,164	978	84.02%	97	8.33%	3	0.26%	63	5.41%	7	0.60%	16	1.37%	7	0.60%	104	8.93%	46	3.95%	1,118	96.05%	945	81.19%
23	Orange	CO	2,839	2,180	76.79%	266	9.37%	19	0.67%	263	9.26%	40	1.41%	71	2.50%	27	0.95%	293	10.32%	132	4.65%	2,707	95.35%	2,102	74.04%
23	Orange	CP	2,630	2,250	85.55%	290	11.03%	5	0.19%	34	1.29%	16	0.61%	35	1.33%	9	0.34%	299	11.37%	59	2.24%	2,571	97.76%	2,218	84.33%
23	Orange	CS1	1,502	1,396	92.94%	50	3.33%	8	0.53%	21	1.40%	10	0.67%	17	1.13%	2	0.13%	52	3.46%	39	2.60%	1,463	97.40%	1,372	91.34%
23	Orange	CW	2,713	2,430	89.57%	214	7.89%	7	0.26%	15	0.55%	25	0.92%	22	0.81%	5	0.18%	219	8.07%	50	1.84%	2,663	98.16%	2,407	88.72%
23	Orange	CX	5,071	3,771	74.36%	1,103	21.75%	14	0.28%	45	0.89%	72	1.42%	66	1.30%	39	0.77%	1,142	22.52%	227	4.48%	4,844	95.52%	3,627	71.52%
23	Orange	DA	2,690	2,236	83.12%	86	3.20%	4	0.15%	305	11.34%	24	0.89%	35	1.30%	9	0.33%	95	3.53%	94	3.49%	2,596	96.51%	2,168	80.59%
23	Orange	DM	2,816	2,106	74.79%	259	9.20%	19	0.67%	295	10.48%	80	2.84%	57	2.02%	17	0.60%	276	9.80%	177	6.29%	2,639	93.71%	2,025	71.91%
23	Orange	EA	2,740	2,234	81.53%	219	7.99%	11	0.40%	196	7.15%	32	1.17%	48	1.75%	15	0.55%	234	8.54%	123	4.49%	2,617	95.51%	2,145	78.28%
23	Orange	EF	1,980	1,619	81.77%	267	13.48%	9	0.45%	14	0.71%	51	2.58%	20	1.01%	3	0.15%	270	13.64%	106	5.35%	1,874	94.65%	1,577	79.65%
23	Orange	EH	2,224	1,777	79.90%	168	7.55%	0	0.00%	221	9.94%	18	0.81%	40	1.80%	12	0.54%	180	8.09%	78	3.51%	2,146	96.49%	1,722	77.43%
23	Orange	ENO	3,193	2,524	79.05%	203	6.36%	31	0.97%	28	0.88%	329	10.30%	78	2.44%	19	0.60%	222	6.95%	518	16.22%	2,675	83.78%	2,389	74.82%
23	Orange	ES	1,793	1,228	68.49%	214	11.94%	3	0.17%	242	13.50%	83	4.63%	23	1.28%	7	0.39%	221	12.33%	133	7.42%	1,660	92.58%	1,180	65.81%
23	Orange	GB	3,996	3,017	75.50%	603	15.09%	36	0.90%	79	1.98%	194	4.85%	67	1.68%	18	0.45%	621	15.54%	403	10.09%	3,593	89.91%	2,848	71.27%
23	Orange	GL	2,315	1,960	84.67%	83	3.59%	11	0.48%	196	8.47%	24	1.04%	41	1.77%	11	0.48%	94	4.06%	94	4.06%	2,221	95.94%	1,893	81.77%
23	Orange	GR	2,754	2,335	84.79%	181	6.57%	11	0.40%	149	5.41%	20	0.73%	58	2.11%	20	0.73%	201	7.30%	91	3.30%	2,663	96.70%	2,270	82.43%

A=Asian NA=American Indian and Alaskan Native PI=Native Hawaiian and other Pacific Islander
MR=Multi-Race Hisp=Hispanic or Latino (of any race)

Voting Age Population by Race and Ethnicity
Rucho Senate 2

Data Source: 2010 Census

Shading Denotes a Split VTD			Voting Age Population by Race																	Total Population by Ethnicity					
District	County	VTD	Total	White	% White	Black	% Black	NA	% NA	A/PI	% A/PI	Other	% Other	MR	% MR	MR Black	% MR Blac	Total Black	% Total Blac	Hisp	% Hisp	Non Hisp	% Non Hisp	White Non Hisp	White Non Hisp
23	Orange	H	1,072	773	72.11%	257	23.97%	9	0.84%	4	0.37%	19	1.77%	10	0.93%	5	0.47%	262	24.44%	57	5.32%	1,015	94.68%	740	69.03%
23	Orange	HF	2,853	2,163	75.81%	324	11.36%	9	0.32%	239	8.38%	65	2.28%	53	1.86%	14	0.49%	338	11.85%	194	6.80%	2,659	93.20%	2,063	72.31%
23	Orange	KM	1,732	1,548	89.38%	90	5.20%	4	0.23%	52	3.00%	20	1.15%	18	1.04%	5	0.29%	95	5.48%	60	3.46%	1,672	96.54%	1,508	87.07%
23	Orange	LC	2,883	2,036	70.62%	410	14.22%	11	0.38%	189	6.56%	172	5.97%	65	2.25%	21	0.73%	431	14.95%	332	11.52%	2,551	88.48%	1,897	65.80%
23	Orange	LI	2,706	2,168	80.12%	288	10.64%	7	0.26%	138	5.10%	48	1.77%	57	2.11%	23	0.85%	311	11.49%	94	3.47%	2,612	96.53%	2,126	78.57%
23	Orange	MF	3,396	2,239	65.93%	492	14.49%	13	0.38%	534	15.72%	50	1.47%	68	2.00%	25	0.74%	517	15.22%	155	4.56%	3,241	95.44%	2,136	62.90%
23	Orange	NC	2,002	1,797	89.76%	34	1.70%	1	0.05%	133	6.64%	11	0.55%	26	1.30%	6	0.30%	40	2.00%	65	3.25%	1,937	96.75%	1,747	87.26%
23	Orange	NS	2,681	1,969	73.44%	523	19.51%	6	0.22%	82	3.06%	52	1.94%	49	1.83%	11	0.41%	534	19.92%	140	5.22%	2,541	94.78%	1,890	70.50%
23	Orange	OG	3,351	2,967	88.54%	206	6.15%	3	0.09%	32	0.95%	99	2.95%	44	1.31%	9	0.27%	215	6.42%	162	4.83%	3,189	95.17%	2,909	86.81%
23	Orange	OW	3,273	1,828	55.85%	501	15.31%	25	0.76%	282	8.62%	536	16.38%	101	3.09%	36	1.10%	537	16.41%	958	29.27%	2,315	70.73%	1,461	44.64%
23	Orange	PA	4,442	3,221	72.51%	258	5.81%	16	0.36%	692	15.58%	196	4.41%	59	1.33%	14	0.32%	272	6.12%	311	7.00%	4,131	93.00%	3,125	70.35%
23	Orange	RF	2,044	1,525	74.61%	273	13.36%	12	0.59%	144	7.05%	49	2.40%	41	2.01%	12	0.59%	285	13.94%	122	5.97%	1,922	94.03%	1,463	71.58%
23	Orange	SJ	2,455	1,811	73.77%	449	18.29%	5	0.20%	63	2.57%	101	4.11%	26	1.06%	11	0.45%	460	18.74%	166	6.76%	2,289	93.24%	1,754	71.45%
23	Orange	SM	2,437	2,127	87.28%	223	9.15%	7	0.29%	18	0.74%	25	1.03%	37	1.52%	10	0.41%	233	9.56%	68	2.79%	2,369	97.21%	2,097	86.05%
23	Orange	TH	1,999	1,389	69.48%	249	12.46%	12	0.60%	110	5.50%	208	10.41%	31	1.55%	7	0.35%	256	12.81%	285	14.26%	1,714	85.74%	1,310	65.53%
23	Orange	TO	1,410	1,019	72.27%	332	23.55%	6	0.43%	8	0.57%	28	1.99%	17	1.21%	5	0.35%	337	23.90%	41	2.91%	1,369	97.09%	1,005	71.28%
23	Orange	WC	1,854	1,469	79.23%	303	16.34%	8	0.43%	3	0.16%	43	2.32%	28	1.51%	5	0.27%	308	16.61%	124	6.69%	1,730	93.31%	1,405	75.78%
23	Orange	WD	3,538	2,568	72.58%	259	7.32%	7	0.20%	446	12.61%	201	5.68%	57	1.61%	17	0.48%	276	7.80%	318	8.99%	3,220	91.01%	2,463	69.62%
23	Orange	WH	2,610	1,354	51.88%	1,094	41.92%	18	0.69%	28	1.07%	74	2.84%	42	1.61%	14	0.54%	1,108	42.45%	132	5.06%	2,478	94.94%	1,308	50.11%
23	Orange	WW	1,814	1,330	73.32%	133	7.33%	2	0.11%	182	10.03%	131	7.22%	36	1.98%	15	0.83%	148	8.16%	206	11.36%	1,608	88.64%	1,263	69.63%
24	Alamance	01	3,686	3,359	91.13%	257	6.97%	8	0.22%	9	0.24%	33	0.90%	20	0.54%	5	0.14%	262	7.11%	79	2.14%	3,607	97.86%	3,309	89.77%
24	Alamance	02	3,483	3,343	95.98%	82	2.35%	18	0.52%	9	0.26%	14	0.40%	17	0.49%	3	0.09%	85	2.44%	40	1.15%	3,443	98.85%	3,321	95.35%
24	Alamance	035	5,660	5,016	88.62%	429	7.58%	19	0.34%	63	1.11%	68	1.20%	65	1.15%	21	0.37%	450	7.95%	166	2.93%	5,494	97.07%	4,927	87.05%
24	Alamance	03C	2,153	1,909	88.67%	148	6.87%	1	0.05%	57	2.65%	20	0.93%	18	0.84%	10	0.46%	158	7.34%	44	2.04%	2,109	97.96%	1,884	87.51%
24	Alamance	03N	4,955	4,437	89.55%	352	7.10%	1	0.02%	81	1.63%	33	0.67%	51	1.03%	17	0.34%	369	7.45%	96	1.94%	4,859	98.06%	4,378	88.36%
24	Alamance	03S	5,580	4,338	77.74%	734	13.15%	12	0.22%	268	4.80%	153	2.74%	75	1.34%	40	0.72%	774	13.87%	260	4.66%	5,320	95.34%	4,240	75.99%
24	Alamance	03W	2,408	2,117	87.92%	199	8.26%	8	0.33%	31	1.29%	30	1.25%	23	0.96%	9	0.37%	208	8.64%	72	2.99%	2,336	97.01%	2,080	86.38%
24	Alamance	04	4,194	3,683	87.82%	422	10.06%	12	0.29%	12	0.29%	31	0.74%	34	0.81%	7	0.17%	429	10.23%	88	2.10%	4,106	97.90%	3,642	86.84%
24	Alamance	05	2,681	2,486	92.73%	154	5.74%	7	0.26%	6	0.22%	16	0.60%	12	0.45%	4	0.15%	158	5.89%	48	1.79%	2,633	98.21%	2,455	91.57%
24	Alamance	063	3,498	1,719	49.14%	1,053	30.10%	30	0.86%	37	1.06%	594	16.98%	65	1.86%	23	0.66%	1,076	30.76%	940	26.87%	2,558	73.13%	1,449	41.42%
24	Alamance	064	4,345	3,262	75.07%	483	11.12%	81	1.86%	81	1.86%	397	9.14%	41	0.94%	15	0.35%	498	11.46%	626	14.41%	3,719	85.59%	3,126	71.94%
24	Alamance	06E	2,371	1,629	68.71%	580	24.46%	20	0.84%	14	0.59%	88	3.71%	40	1.69%	17	0.72%	597	25.18%	196	8.27%	2,175	91.73%	1,542	65.04%
24	Alamance	06N	3,167	1,625	51.31%	1,034	32.65%	36	1.14%	30	0.95%	402	12.69%	40	1.26%	14	0.44%	1,048	33.09%	623	19.67%	2,544	80.33%	1,450	45.78%
24	Alamance	06S	3,130	2,456	78.47%	477	15.24%	23	0.73%	67	2.14%	69	2.20%	38	1.21%	15	0.48%	492	15.72%	186	5.94%	2,944	94.06%	2,368	75.65%
24	Alamance	06W	1,505	956	63.52%	340	22.59%	18	1.20%	32	2.13%	131	8.70%	28	1.86%	12	0.80%	352	23.39%	211	14.02%	1,294	85.98%	899	59.73%
24	Alamance	07	3,307	3,058	92.47%	149	4.51%	18	0.54%	15	0.45%	48	1.45%	19	0.57%	8	0.24%	157	4.75%	104	3.14%	3,203	96.86%	3,011	91.05%
24	Alamance	08N	3,118	2,655	85.15%	265	8.50%	19	0.61%	8	0.26%	149	4.78%	22	0.71%	6	0.19%	271	8.69%	233	7.47%	2,885	92.53%	2,590	83.07%
24	Alamance	08S	1,694	1,571	92.74%	70	4.13%	10	0.59%	3	0.18%	16	0.94%	24	1.42%	8	0.47%	78	4.60%	52	3.07%	1,642	96.93%	1,541	90.97%
24	Alamance	09N	1,834	1,453	79.23%	329	17.94%	4	0.22%	8	0.44%	19	1.04%	21	1.15%	11	0.60%	340	18.54%	59	3.22%	1,775	96.78%	1,414	77.10%
24	Alamance	09S	4,661	3,838	82.34%	533	11.44%	37	0.79%	19	0.41%	180	3.86%	54	1.16%	16	0.34%	549	11.78%	386	8.28%	4,275	91.72%	3,664	78.61%
24	Alamance	103	3,146	2,579	81.98%	269	8.55%	9	0.29%	26	0.83%	219	6.96%	44	1.40%	19	0.60%	288	9.15%	335	10.65%	2,811	89.35%	2,486	79.02%
24	Alamance	10N	3,292	2,638	80.13%	509	15.46%	21	0.64%	18	0.55%	68	2.07%	38	1.15%	14	0.43%	523	15.89%	137	4.16%	3,155	95.84%	2,586	78.55%
24	Alamance	10S	5,931	4,327	72.96%	1,320	22.26%	26	0.44%	75	1.26%	91	1.53%	92	1.55%	44	0.74%	1,364	23.00%	249	4.20%	5,682	95.80%	4,202	70.85%
24	Alamance	11	3,476	1,917	55.15%	1,347	38.75%	46	1.32%	4	0.12%	117	3.37%	45	1.29%	26	0.75%	1,373	39.50%	220	6.33%	3,256	93.67%	1,836	52.82%
24	Alamance	1210	2,127	1,448	68.08%	497	23.37%	7	0.33%	64	3.01%	85	4.00%	26	1.22%	13	0.61%	510	23.98%	145	6.82%	1,982	93.18%	1,404	66.01%
24	Alamance	124	1,948	1,523	78.18%	278	14.27%	10	0.51%	14	0.72%	97	4.98%	26	1.33%	6	0.31%	284	14.58%	145	7.44%	1,803	92.56%	1,481	76.03%
24	Alamance	125	2,197	1,885	85.80%	209	9.51%	6	0.27%	34	1.55%	49	2.23%	14	0.64%	4	0.18%	213	9.70%	125	5.69%	2,072	94.31%	1,817	82.70%
24	Alamance	126	1,713	1,622	94.69%	53	3.09%	4	0.23%	14	0.82%	15	0.88%	5	0.29%	2	0.12%	55	3.21%	30	1.75%	1,683	98.25%	1,609	93.93%
24	Alamance	127	4,922	2,067	42.00%	2,339	47.52%	26	0.53%	52	1.06%	339	6.89%	99	2.01%	47	0.95%	2,386	48.48%	736	14.95%	4,186	85.05%	1,739	35.33%
24	Alamance	128	2,757	1,346	48.82%	958	34.75%	21	0.76%	56	2.03%	319	11.57%	57	2.07%	28	1.02%	986	35.76%	480	17.41%	2,277	82.59%	1,223	44.36%
24	Alamance	129	1,630	1,392	85.40%	143	8.77%	5	0.31%	50	3.07%	33	2.02%	7	0.43%	2	0.12%	145	8.90%	71	4.36%	1,559	95.64%	1,359	83.37%

A=Asian NA=American Indian and Alaskan Native PI=Native Hawaiian and other Pacific Islander
MR=Multi-Race Hisp=Hispanic or Latino (of any race)

Voting Age Population by Race and Ethnicity
Rucho Senate 2

Data Source: 2010 Census

Shading Denotes a Split VTD			Voting Age Population by Race																	Total Population by Ethnicity					
District	County	VTD	Total	White	% White	Black	% Black	NA	% NA	A/PI	% A/PI	Other	% Other	MR	% MR	MR Black	% MR Blac	Total Black	% Total Blac	Hisp	% Hisp	Non Hisp	% Non Hisp	White Non Hisp	White Non Hisp
24	Alamance	12E	2,503	1,285	51.34%	719	28.73%	35	1.40%	42	1.68%	368	14.70%	54	2.16%	17	0.68%	736	29.40%	622	24.85%	1,881	75.15%	1,085	43.35%
24	Alamance	12N	4,530	1,396	30.82%	2,479	54.72%	27	0.60%	32	0.71%	507	11.19%	89	1.96%	36	0.79%	2,515	55.52%	823	18.17%	3,707	81.83%	1,162	25.65%
24	Alamance	12S	1,860	883	47.47%	607	32.63%	28	1.51%	28	1.51%	273	14.68%	41	2.20%	16	0.86%	623	33.49%	423	22.74%	1,437	77.26%	758	40.75%
24	Alamance	12W	2,156	1,779	82.51%	245	11.36%	7	0.32%	21	0.97%	71	3.29%	33	1.53%	13	0.60%	258	11.97%	121	5.61%	2,035	94.39%	1,740	80.71%
24	Alamance	13	4,070	2,443	60.02%	1,187	29.16%	33	0.81%	22	0.54%	345	8.48%	40	0.98%	8	0.20%	1,195	29.36%	521	12.80%	3,549	87.20%	2,311	56.78%
24	Randolph	14	1,102	968	87.84%	108	9.80%	1	0.09%	5	0.45%	12	1.09%	8	0.73%	3	0.27%	111	10.07%	19	1.72%	1,083	98.28%	963	87.39%
24	Randolph	17	1,797	1,681	93.54%	66	3.67%	8	0.45%	10	0.56%	20	1.11%	12	0.67%	5	0.28%	71	3.95%	53	2.95%	1,744	97.05%	1,651	91.88%
24	Randolph	19	2,633	2,493	94.68%	41	1.56%	16	0.61%	12	0.46%	54	2.05%	17	0.65%	4	0.15%	45	1.71%	94	3.57%	2,539	96.43%	2,463	93.54%
24	Randolph	20	2,750	2,393	87.02%	182	6.62%	18	0.65%	1	0.04%	124	4.51%	32	1.16%	11	0.40%	193	7.02%	273	9.93%	2,477	90.07%	2,261	82.22%
24	Randolph	21	4,404	3,913	88.85%	191	4.34%	26	0.59%	23	0.52%	224	5.09%	27	0.61%	4	0.09%	195	4.43%	400	9.08%	4,004	90.92%	3,765	85.49%
24	Randolph	23	3,224	2,490	77.23%	523	16.22%	19	0.59%	5	0.16%	139	4.31%	48	1.49%	17	0.53%	540	16.75%	277	8.59%	2,947	91.41%	2,378	73.76%
24	Randolph	27	457	449	98.25%	4	0.88%	0	0.00%	0	0.00%	2	0.44%	2	0.44%	2	0.44%	6	1.31%	6	1.31%	451	98.69%	446	97.59%
24	Randolph	29	3,431	3,285	95.74%	44	1.28%	32	0.93%	16	0.47%	25	0.73%	29	0.85%	7	0.20%	51	1.49%	79	2.30%	3,352	97.70%	3,241	94.46%
24	Randolph	30	2,546	2,400	94.27%	53	2.08%	28	1.10%	4	0.16%	37	1.45%	24	0.94%	6	0.24%	59	2.32%	65	2.55%	2,481	97.45%	2,379	93.44%
24	Randolph	31	3,409	2,647	77.65%	493	14.46%	24	0.70%	27	0.79%	184	5.40%	34	1.00%	13	0.38%	506	14.84%	362	10.62%	3,047	89.38%	2,486	72.92%
24	Randolph	35	2,193	1,922	87.64%	186	8.48%	19	0.87%	3	0.14%	37	1.69%	26	1.19%	6	0.27%	192	8.76%	96	4.38%	2,097	95.62%	1,877	85.59%
25	Anson	ANS	1,289	739	57.33%	507	39.33%	4	0.31%	24	1.86%	9	0.70%	6	0.47%	3	0.23%	510	39.57%	18	1.40%	1,271	98.60%	736	57.10%
25	Anson	BURN	1,513	1,233	81.49%	238	15.73%	7	0.46%	13	0.86%	10	0.66%	12	0.79%	3	0.20%	241	15.93%	18	1.19%	1,495	98.81%	1,226	81.03%
25	Anson	GULL	1,224	520	42.48%	681	55.64%	3	0.25%	1	0.08%	12	0.98%	7	0.57%	2	0.16%	683	55.80%	23	1.88%	1,201	98.12%	510	41.67%
25	Anson	LILE	2,672	1,239	46.37%	1,374	51.42%	17	0.64%	10	0.37%	11	0.41%	21	0.79%	7	0.26%	1,381	51.68%	25	0.94%	2,647	99.06%	1,229	46.00%
25	Anson	MM	1,431	413	28.86%	937	65.48%	13	0.91%	7	0.49%	40	2.80%	21	1.47%	15	1.05%	952	66.53%	59	4.12%	1,372	95.88%	407	28.44%
25	Anson	PEAC	1,595	1,315	82.45%	217	13.61%	3	0.19%	27	1.69%	26	1.63%	7	0.44%	4	0.25%	221	13.86%	41	2.57%	1,554	97.43%	1,297	81.32%
25	Anson	POLK	1,286	712	55.37%	531	41.29%	13	1.01%	15	1.17%	1	0.08%	14	1.09%	4	0.31%	535	41.60%	8	0.62%	1,278	99.38%	709	55.13%
25	Anson	W1	2,623	820	31.26%	1,730	65.96%	17	0.65%	21	0.80%	22	0.84%	13	0.50%	11	0.42%	1,741	66.37%	30	1.14%	2,593	98.86%	817	31.15%
25	Anson	W2	4,109	1,531	37.26%	2,396	58.31%	50	1.22%	38	0.92%	72	1.75%	22	0.54%	16	0.39%	2,412	58.70%	279	6.79%	3,830	93.21%	1,325	32.25%
25	Anson	W3	2,887	1,648	57.08%	1,157	40.08%	7	0.24%	39	1.35%	11	0.38%	25	0.87%	15	0.52%	1,172	40.60%	26	0.90%	2,861	99.10%	1,645	56.98%
25	Anson	WS	353	215	60.91%	117	33.14%	0	0.00%	3	0.85%	14	3.97%	4	1.13%	1	0.28%	118	33.43%	31	8.78%	322	91.22%	199	56.37%
25	Richmond	01	5,985	3,022	50.49%	2,411	40.28%	129	2.16%	102	1.70%	272	4.54%	49	0.82%	18	0.30%	2,429	40.58%	412	6.88%	5,573	93.12%	2,928	48.92%
25	Richmond	02	5,470	4,169	76.22%	944	17.26%	83	1.52%	81	1.48%	126	2.30%	67	1.22%	23	0.42%	967	17.68%	193	3.53%	5,277	96.47%	4,116	75.25%
25	Richmond	03	965	758	78.55%	162	16.79%	19	1.97%	15	1.55%	7	0.73%	4	0.41%	0	0.00%	162	16.79%	18	1.87%	947	98.13%	751	77.82%
25	Richmond	04	2,321	1,502	64.71%	590	25.42%	72	3.10%	9	0.39%	108	4.65%	40	1.72%	10	0.43%	600	25.85%	196	8.44%	2,125	91.56%	1,442	62.13%
25	Richmond	05	868	638	73.50%	156	17.97%	20	2.30%	9	1.04%	26	3.00%	19	2.19%	4	0.46%	160	18.43%	45	5.18%	823	94.82%	626	72.12%
25	Richmond	06	1,591	1,342	84.35%	176	11.06%	28	1.76%	25	1.57%	9	0.57%	11	0.69%	0	0.00%	176	11.06%	15	0.94%	1,576	99.06%	1,337	84.04%
25	Richmond	07	1,081	646	59.76%	365	33.77%	36	3.33%	2	0.19%	16	1.48%	16	1.48%	8	0.74%	373	34.51%	16	1.48%	1,065	98.52%	646	59.76%
25	Richmond	08	4,411	2,220	50.33%	1,941	44.00%	99	2.24%	30	0.68%	32	0.73%	89	2.02%	37	0.84%	1,978	44.84%	90	2.04%	4,321	97.96%	2,179	49.40%
25	Richmond	09	5,936	4,121	69.42%	1,378	23.21%	231	3.89%	42	0.71%	83	1.40%	81	1.36%	20	0.34%	1,398	23.55%	143	2.41%	5,793	97.59%	4,083	68.78%
25	Richmond	10	1,877	811	43.21%	921	49.07%	32	1.70%	14	0.75%	79	4.21%	20	1.07%	6	0.32%	927	49.39%	168	8.95%	1,709	91.05%	734	39.10%
25	Richmond	11	1,069	732	68.48%	318	29.75%	7	0.65%	5	0.47%	1	0.09%	6	0.56%	1	0.09%	319	29.84%	7	0.65%	1,062	99.35%	729	68.19%
25	Richmond	12	1,974	1,188	60.18%	572	28.98%	23	1.17%	13	0.66%	149	7.55%	29	1.47%	10	0.51%	582	29.48%	204	10.33%	1,770	89.67%	1,149	58.21%
25	Richmond	13	935	573	61.28%	246	26.31%	19	2.03%	5	0.53%	82	8.77%	10	1.07%	6	0.64%	252	26.95%	121	12.94%	814	87.06%	545	58.29%
25	Richmond	14	164	70	42.68%	91	55.49%	0	0.00%	0	0.00%	2	1.22%	1	0.61%	0	0.00%	91	55.49%	4	2.44%	160	97.56%	68	41.46%
25	Richmond	15	220	179	81.36%	34	15.45%	2	0.91%	0	0.00%	2	0.91%	3	1.36%	1	0.45%	35	15.91%	3	1.36%	217	98.64%	178	80.91%
25	Richmond	16	392	369	94.13%	5	1.28%	5	1.28%	0	0.00%	11	2.81%	2	0.51%	0	0.00%	5	1.28%	13	3.32%	379	96.68%	367	93.62%
25	Rowan	01	2,123	2,022	95.24%	29	1.37%	11	0.52%	19	0.89%	23	1.08%	19	0.89%	3	0.14%	32	1.51%	34	1.60%	2,089	98.40%	2,014	94.87%
25	Rowan	03	2,577	2,429	94.26%	53	2.06%	8	0.31%	17	0.66%	53	2.06%	17	0.66%	3	0.12%	56	2.17%	83	3.22%	2,494	96.78%	2,403	93.25%
25	Rowan	05	2,775	2,477	89.26%	113	4.07%	15	0.54%	49	1.77%	93	3.35%	28	1.01%	12	0.43%	125	4.50%	180	6.49%	2,595	93.51%	2,399	86.45%
25	Rowan	06	1,972	1,614	81.85%	215	10.90%	13	0.66%	26	1.32%	101	5.12%	3	0.15%	1	0.05%	216	10.95%	137	6.95%	1,835	93.05%	1,579	80.07%
25	Rowan	13	2,347	2,201	93.78%	52	2.22%	8	0.34%	7	0.30%	51	2.17%	28	1.19%	3	0.13%	55	2.34%	83	3.54%	2,264	96.46%	2,169	92.42%
25	Rowan	22	891	866	97.19%	4	0.45%	5	0.56%	4	0.45%	4	0.45%	8	0.90%	0	0.00%	4	0.45%	6	0.67%	885	99.33%	864	96.97%
25	Rowan	23	1,771	1,727	97.52%	13	0.73%	5	0.28%	1	0.06%	13	0.73%	12	0.68%	2	0.11%	15	0.85%	25	1.41%	1,746	98.59%	1,718	97.01%
25	Rowan	25	3,910	3,778	96.62%	36	0.92%	8	0.20%	12	0.31%	42	1.07%	34	0.87%	8	0.20%	44	1.13%	89	2.28%	3,821	97.72%	3,731	95.42%

Date Printed: 07/21/2011
Rucho_Senate_2 07/20/2011 10:21:55 PM

A=Asian NA=American Indian and Alaskan Native PI=Native Hawaiian and other Pacific Islander
MR=Multi-Race Hisp=Hispanic or Latino (of any race)

Voting Age Population by Race and Ethnicity
Rucho Senate 2

Data Source: 2010 Census

Shading Denotes a Split VTD			Voting Age Population by Race																	Total Population by Ethnicity					
District	County	VTD	Total	White	% White	Black	% Black	NA	% NA	A/PI	% A/PI	Other	% Other	MR	% MR	MR Black	% MR Blac	Total Black	% Total Blac	Hisp	% Hisp	Non Hisp	% Non Hisp	White Non Hisp	White Non Hisp
25	Rowan	26	1,831	1,791	97.82%	18	0.98%	7	0.38%	4	0.22%	5	0.27%	6	0.33%	0	0.00%	18	0.98%	25	1.37%	1,806	98.63%	1,771	96.72%
25	Rowan	33	1,777	1,727	97.19%	15	0.84%	0	0.00%	6	0.34%	16	0.90%	13	0.73%	0	0.00%	15	0.84%	33	1.86%	1,744	98.14%	1,713	96.40%
25	Scotland	1	3,286	756	23.01%	2,221	67.59%	227	6.91%	7	0.21%	36	1.10%	39	1.19%	14	0.43%	2,235	68.02%	51	1.55%	3,235	98.45%	743	22.61%
25	Scotland	10	2,671	1,471	55.07%	779	29.17%	323	12.09%	25	0.94%	30	1.12%	43	1.61%	6	0.22%	785	29.39%	44	1.65%	2,627	98.35%	1,463	54.77%
25	Scotland	2	2,189	634	28.96%	1,332	60.85%	155	7.08%	12	0.55%	25	1.14%	31	1.42%	13	0.59%	1,345	61.44%	40	1.83%	2,149	98.17%	631	28.83%
25	Scotland	3	3,372	2,112	62.63%	990	29.36%	155	4.60%	51	1.51%	22	0.65%	42	1.25%	16	0.47%	1,006	29.83%	46	1.36%	3,326	98.64%	2,094	62.10%
25	Scotland	4	4,308	2,986	69.31%	974	22.61%	211	4.90%	59	1.37%	27	0.63%	51	1.18%	6	0.14%	980	22.75%	68	1.58%	4,240	98.42%	2,956	68.62%
25	Scotland	5	1,755	966	55.04%	262	14.93%	496	28.26%	7	0.40%	4	0.23%	20	1.14%	1	0.06%	263	14.99%	17	0.97%	1,738	99.03%	961	54.76%
25	Scotland	6	1,780	705	39.61%	852	47.87%	184	10.34%	3	0.17%	22	1.24%	14	0.79%	7	0.39%	859	48.26%	75	4.21%	1,705	95.79%	652	36.63%
25	Scotland	7	3,703	1,415	38.21%	1,740	46.99%	436	11.77%	23	0.62%	25	0.68%	64	1.73%	20	0.54%	1,760	47.53%	58	1.57%	3,645	98.43%	1,395	37.67%
25	Scotland	8	1,627	1,036	63.68%	358	22.00%	185	11.37%	2	0.12%	16	0.98%	30	1.84%	3	0.18%	361	22.19%	28	1.72%	1,599	98.28%	1,033	63.49%
25	Scotland	9	2,393	1,562	65.27%	480	20.06%	274	11.45%	6	0.25%	22	0.92%	49	2.05%	7	0.29%	487	20.35%	50	2.09%	2,343	97.91%	1,552	64.86%
25	Stanly	0002	1,811	1,475	81.45%	215	11.87%	9	0.50%	54	2.98%	43	2.37%	15	0.83%	5	0.28%	220	12.15%	75	4.14%	1,736	95.86%	1,448	79.96%
25	Stanly	0003	2,193	1,885	85.96%	228	10.40%	1	0.05%	22	1.00%	30	1.37%	27	1.23%	16	0.73%	244	11.13%	56	2.55%	2,137	97.45%	1,865	85.04%
25	Stanly	0007	2,341	1,887	80.61%	321	13.71%	13	0.56%	78	3.33%	30	1.28%	12	0.51%	2	0.09%	323	13.80%	63	2.69%	2,278	97.31%	1,856	79.28%
25	Stanly	0008	2,070	538	25.99%	1,424	68.79%	8	0.39%	16	0.77%	68	3.29%	16	0.77%	11	0.53%	1,435	69.32%	120	5.80%	1,950	94.20%	498	24.06%
25	Stanly	0010	1,725	1,473	85.39%	141	8.17%	7	0.41%	50	2.90%	42	2.43%	12	0.70%	3	0.17%	144	8.35%	73	4.23%	1,652	95.77%	1,445	83.77%
25	Stanly	0011	1,549	1,396	90.12%	78	5.04%	3	0.19%	55	3.55%	7	0.45%	10	0.65%	5	0.32%	83	5.36%	21	1.36%	1,528	98.64%	1,384	89.35%
25	Stanly	0012	1,236	1,143	92.48%	40	3.24%	7	0.57%	33	2.67%	6	0.49%	7	0.57%	2	0.16%	42	3.40%	8	0.65%	1,228	99.35%	1,140	92.23%
25	Stanly	0013	2,042	1,913	93.68%	52	2.55%	4	0.20%	40	1.96%	20	0.98%	13	0.64%	1	0.05%	53	2.60%	34	1.67%	2,008	98.33%	1,901	93.10%
25	Stanly	0014	1,177	1,117	94.90%	24	2.04%	3	0.25%	23	1.95%	2	0.17%	8	0.68%	2	0.17%	26	2.21%	7	0.59%	1,170	99.41%	1,111	94.39%
25	Stanly	0015	2,217	1,373	61.93%	727	32.79%	17	0.77%	23	1.04%	71	3.20%	6	0.27%	1	0.05%	728	32.84%	128	5.77%	2,089	94.23%	1,318	59.45%
25	Stanly	0016	1,368	1,018	74.42%	305	22.30%	10	0.73%	26	1.90%	3	0.22%	6	0.44%	2	0.15%	307	22.44%	14	1.02%	1,354	98.98%	1,012	73.98%
25	Stanly	0017	1,985	1,798	90.58%	138	6.95%	5	0.25%	32	1.61%	8	0.40%	4	0.20%	3	0.15%	141	7.10%	23	1.16%	1,962	98.84%	1,787	90.03%
25	Stanly	0018	1,806	1,601	88.65%	131	7.25%	10	0.55%	30	1.66%	13	0.72%	21	1.16%	11	0.61%	142	7.86%	34	1.88%	1,772	98.12%	1,583	87.65%
25	Stanly	0019	1,699	1,646	96.88%	7	0.41%	5	0.29%	28	1.65%	9	0.53%	4	0.24%	0	0.00%	7	0.41%	17	1.00%	1,682	99.00%	1,639	96.47%
25	Stanly	0020	2,457	2,375	96.66%	10	0.41%	4	0.16%	49	1.99%	7	0.28%	12	0.49%	2	0.08%	12	0.49%	15	0.61%	2,442	99.39%	2,368	96.38%
25	Stanly	0021	1,357	1,328	97.86%	6	0.44%	1	0.07%	10	0.74%	4	0.29%	8	0.59%	2	0.15%	8	0.59%	11	0.81%	1,346	99.19%	1,321	97.35%
25	Stanly	0022	2,017	1,709	84.73%	189	9.37%	11	0.55%	20	0.99%	71	3.52%	17	0.84%	1	0.05%	190	9.42%	98	4.86%	1,919	95.14%	1,688	83.69%
25	Stanly	0023	3,094	2,939	94.99%	47	1.52%	11	0.36%	12	0.39%	66	2.13%	19	0.61%	1	0.03%	48	1.55%	104	3.36%	2,990	96.64%	2,910	94.05%
25	Stanly	0024	2,883	2,784	96.57%	27	0.94%	7	0.24%	13	0.45%	42	1.46%	10	0.35%	3	0.10%	30	1.04%	99	3.43%	2,784	96.57%	2,730	94.69%
25	Stanly	0025	3,401	3,224	94.80%	32	0.94%	11	0.32%	24	0.71%	89	2.62%	21	0.62%	5	0.15%	37	1.09%	144	4.23%	3,257	95.77%	3,192	93.85%
25	Stanly	0026	1,875	1,720	91.73%	87	4.64%	2	0.11%	56	2.99%	5	0.27%	5	0.27%	0	0.00%	87	4.64%	11	0.59%	1,864	99.41%	1,714	91.41%
25	Stanly	0027	2,623	2,308	87.99%	256	9.76%	6	0.23%	6	0.23%	38	1.45%	9	0.34%	1	0.04%	257	9.80%	50	1.91%	2,573	98.09%	2,294	87.46%
25	Stanly	0028	1,926	1,401	72.74%	434	22.53%	8	0.42%	18	0.93%	51	2.65%	14	0.73%	7	0.36%	441	22.90%	67	3.48%	1,859	96.52%	1,393	72.33%
26	Guilford	CG1	3,006	2,227	74.09%	563	18.73%	6	0.20%	130	4.32%	35	1.16%	45	1.50%	26	0.86%	589	19.59%	108	3.59%	2,898	96.41%	2,165	72.02%
26	Guilford	CG2	1,818	1,513	83.22%	208	11.44%	3	0.17%	68	3.74%	12	0.66%	14	0.77%	6	0.33%	214	11.77%	48	2.64%	1,770	97.36%	1,485	81.68%
26	Guilford	CG3A	1,807	1,493	82.62%	214	11.84%	1	0.06%	71	3.93%	8	0.44%	20	1.11%	7	0.39%	221	12.23%	38	2.10%	1,769	97.90%	1,462	80.91%
26	Guilford	CG3B	1,789	1,508	84.29%	183	10.23%	4	0.22%	59	3.30%	10	0.56%	25	1.40%	12	0.67%	195	10.90%	49	2.74%	1,740	97.26%	1,473	82.34%
26	Guilford	FR3	1,515	1,191	78.61%	215	14.19%	2	0.13%	70	4.62%	17	1.12%	20	1.32%	6	0.40%	221	14.59%	58	3.83%	1,457	96.17%	1,150	75.91%
26	Guilford	G18	1,184	1,151	97.21%	20	1.69%	0	0.00%	6	0.51%	4	0.34%	3	0.25%	1	0.08%	21	1.77%	11	0.93%	1,173	99.07%	1,144	96.62%
26	Guilford	G19	1,661	1,444	86.94%	181	10.90%	3	0.18%	18	1.08%	6	0.36%	9	0.54%	5	0.30%	186	11.20%	13	0.78%	1,648	99.22%	1,436	86.45%
26	Guilford	G20	2,471	2,088	84.50%	301	12.18%	4	0.16%	36	1.46%	16	0.65%	26	1.05%	15	0.61%	316	12.79%	58	2.35%	2,413	97.65%	2,062	83.45%
26	Guilford	G21	3,953	2,424	61.32%	958	24.23%	21	0.53%	325	8.22%	152	3.85%	73	1.85%	43	1.09%	1,001	25.32%	240	6.07%	3,713	93.93%	2,356	59.60%
26	Guilford	G22	1,556	1,366	87.79%	132	8.48%	2	0.13%	25	1.61%	18	1.16%	13	0.84%	6	0.39%	138	8.87%	26	1.67%	1,530	98.33%	1,356	87.15%
26	Guilford	G23	1,609	1,190	73.96%	308	19.14%	3	0.19%	51	3.17%	24	1.49%	33	2.05%	21	1.31%	329	20.45%	71	4.41%	1,538	95.59%	1,154	71.72%
26	Guilford	G24	1,463	1,011	69.10%	372	25.43%	3	0.21%	38	2.60%	12	0.82%	27	1.85%	20	1.37%	392	26.79%	32	2.19%	1,431	97.81%	996	68.08%
26	Guilford	G25	1,948	1,449	74.38%	433	22.23%	5	0.26%	27	1.39%	16	0.82%	18	0.92%	8	0.41%	441	22.64%	58	2.98%	1,890	97.02%	1,413	72.54%
26	Guilford	G26	1,526	1,121	73.46%	275	18.02%	5	0.33%	62	4.06%	42	2.75%	21	1.38%	6	0.39%	281	18.41%	82	5.37%	1,444	94.63%	1,082	70.90%
26	Guilford	G27	3,025	2,475	81.82%	428	14.15%	7	0.23%	63	2.08%	19	0.63%	33	1.09%	20	0.66%	448	14.81%	80	2.64%	2,945	97.36%	2,419	79.97%
26	Guilford	G28	1,401	1,103	78.73%	249	17.77%	4	0.29%	11	0.79%	15	1.07%	19	1.36%	8	0.57%	257	18.34%	58	4.14%	1,343	95.86%	1,069	76.30%

A=Asian NA=American Indian and Alaskan Native PI=Native Hawaiian and other Pacific Islander
MR=Multi-Race Hisp=Hispanic or Latino (of any race)

Voting Age Population by Race and Ethnicity
Rucho Senate 2

Data Source: 2010 Census

Shading Denotes a Split VTD			Voting Age Population by Race																	Total Population by Ethnicity					
District	County	VTD	Total	White	% White	Black	% Black	NA	% NA	A/PI	% A/PI	Other	% Other	MR	% MR	MR Black	% MR Blac	Total Black	% Total Blac	Hisp	% Hisp	Non Hisp	% Non Hisp	White Non Hisp	White Non Hisp
26	Guilford	G29	2,246	1,687	75.11%	408	18.17%	10	0.45%	69	3.07%	32	1.42%	40	1.78%	23	1.02%	431	19.19%	93	4.14%	2,153	95.86%	1,635	72.80%
26	Guilford	G30	1,567	1,450	92.53%	73	4.66%	4	0.26%	17	1.08%	4	0.26%	19	1.21%	6	0.38%	79	5.04%	19	1.21%	1,548	98.79%	1,434	91.51%
26	Guilford	G31	1,490	1,377	92.42%	75	5.03%	6	0.40%	18	1.21%	9	0.60%	5	0.34%	0	0.00%	75	5.03%	30	2.01%	1,460	97.99%	1,358	91.14%
26	Guilford	G32	2,235	1,998	89.40%	128	5.73%	4	0.18%	85	3.80%	6	0.27%	14	0.63%	6	0.27%	134	6.00%	29	1.30%	2,206	98.70%	1,977	88.46%
26	Guilford	G40A1	1,670	1,457	87.25%	124	7.43%	1	0.06%	56	3.35%	15	0.90%	17	1.02%	5	0.30%	129	7.72%	37	2.22%	1,633	97.78%	1,434	85.87%
26	Guilford	G40A2	1,341	1,085	80.91%	184	13.72%	3	0.22%	43	3.21%	9	0.67%	17	1.27%	9	0.67%	193	14.39%	35	2.61%	1,306	97.39%	1,065	79.42%
26	Guilford	G40B	1,608	1,277	79.42%	198	12.31%	1	0.06%	96	5.97%	14	0.87%	22	1.37%	6	0.37%	204	12.69%	47	2.92%	1,561	97.08%	1,248	77.61%
26	Guilford	MON2	524	364	69.47%	141	26.91%	3	0.57%	2	0.38%	12	2.29%	2	0.38%	1	0.19%	142	27.10%	18	3.44%	506	96.56%	358	68.32%
26	Guilford	MON3	3,748	3,001	80.07%	531	14.17%	13	0.35%	39	1.04%	117	3.12%	47	1.25%	16	0.43%	547	14.59%	203	5.42%	3,545	94.58%	2,928	78.12%
26	Guilford	NCGR1	2,728	2,446	89.66%	178	6.52%	5	0.18%	59	2.16%	24	0.88%	16	0.59%	5	0.18%	183	6.71%	69	2.53%	2,659	97.47%	2,400	87.98%
26	Guilford	NCGR2	1,756	1,643	93.56%	60	3.42%	1	0.06%	24	1.37%	8	0.46%	20	1.14%	9	0.51%	69	3.93%	33	1.88%	1,723	98.12%	1,618	92.14%
26	Guilford	NDRI	2,148	1,981	92.23%	50	2.33%	11	0.51%	68	3.17%	12	0.56%	26	1.21%	6	0.28%	56	2.61%	59	2.75%	2,089	97.25%	1,934	90.04%
26	Guilford	NMAD	171	143	83.63%	11	6.43%	3	1.75%	6	3.51%	8	4.68%	0	0.00%	0	0.00%	11	6.43%	14	8.19%	157	91.81%	137	80.12%
26	Guilford	OR1	2,892	2,658	91.91%	133	4.60%	8	0.28%	49	1.69%	24	0.83%	20	0.69%	4	0.14%	137	4.74%	58	2.01%	2,834	97.99%	2,625	90.77%
26	Guilford	OR2	2,199	1,925	87.54%	134	6.09%	10	0.45%	98	4.46%	16	0.73%	16	0.73%	0	0.00%	134	6.09%	58	2.64%	2,141	97.36%	1,885	85.72%
26	Guilford	SF1	2,961	2,619	88.45%	153	5.17%	9	0.30%	86	2.90%	61	2.06%	33	1.11%	12	0.41%	165	5.57%	143	4.83%	2,818	95.17%	2,547	86.02%
26	Guilford	SF2	1,574	1,459	92.69%	63	4.00%	9	0.57%	19	1.21%	7	0.44%	17	1.08%	4	0.25%	67	4.26%	27	1.72%	1,547	98.28%	1,442	91.61%
26	Guilford	SF3	2,355	2,063	87.60%	152	6.45%	10	0.42%	87	3.69%	23	0.98%	20	0.85%	6	0.25%	158	6.71%	70	2.97%	2,285	97.03%	2,021	85.82%
26	Guilford	SF4	3,280	2,854	87.01%	217	6.62%	4	0.12%	159	4.85%	19	0.58%	27	0.82%	11	0.34%	228	6.95%	113	3.45%	3,167	96.55%	2,764	84.27%
26	Guilford	STOK	3,666	3,351	91.41%	189	5.16%	12	0.33%	47	1.28%	39	1.06%	28	0.76%	11	0.30%	200	5.46%	113	3.08%	3,553	96.92%	3,280	89.47%
26	Rockingham	AV	5,088	4,491	88.27%	419	8.24%	8	0.16%	17	0.33%	96	1.89%	57	1.12%	24	0.47%	443	8.71%	182	3.58%	4,906	96.42%	4,413	86.73%
26	Rockingham	CO	5,627	2,977	52.91%	2,372	42.15%	20	0.36%	17	0.30%	162	2.88%	79	1.40%	47	0.84%	2,419	42.99%	287	5.10%	5,340	94.90%	2,870	51.00%
26	Rockingham	DR	2,914	2,161	74.16%	621	21.31%	17	0.58%	8	0.27%	75	2.57%	32	1.10%	11	0.38%	632	21.69%	166	5.70%	2,748	94.30%	2,088	71.65%
26	Rockingham	EC	5,139	4,057	78.95%	957	18.62%	12	0.23%	39	0.76%	32	0.62%	42	0.82%	18	0.35%	975	18.97%	141	2.74%	4,998	97.26%	3,955	76.96%
26	Rockingham	ED-1	5,454	4,272	78.33%	948	17.38%	29	0.53%	42	0.77%	114	2.09%	49	0.90%	19	0.35%	967	17.73%	215	3.94%	5,239	96.06%	4,194	76.90%
26	Rockingham	HO	2,114	1,800	85.15%	252	11.92%	7	0.33%	18	0.85%	24	1.14%	13	0.61%	3	0.14%	255	12.06%	55	2.60%	2,059	97.40%	1,768	83.63%
26	Rockingham	HU	4,601	4,194	91.15%	196	4.26%	23	0.50%	30	0.65%	104	2.26%	54	1.17%	8	0.17%	204	4.43%	242	5.26%	4,359	94.74%	4,076	88.59%
26	Rockingham	IR	2,675	2,415	90.28%	180	6.73%	13	0.49%	6	0.22%	40	1.50%	21	0.79%	6	0.22%	186	6.95%	70	2.62%	2,605	97.38%	2,387	89.23%
26	Rockingham	LI	4,457	3,662	82.16%	664	14.90%	20	0.45%	16	0.36%	56	1.26%	39	0.88%	14	0.31%	678	15.21%	96	2.15%	4,361	97.85%	3,633	81.51%
26	Rockingham	LK-2	3,827	2,902	75.83%	809	21.14%	7	0.18%	10	0.26%	63	1.65%	36	0.94%	16	0.42%	825	21.56%	121	3.16%	3,706	96.84%	2,856	74.63%
26	Rockingham	MA	4,835	3,895	80.56%	604	12.49%	12	0.25%	10	0.21%	264	5.46%	50	1.03%	15	0.31%	619	12.80%	374	7.74%	4,461	92.26%	3,803	78.66%
26	Rockingham	MC	4,931	3,493	70.84%	1,231	24.96%	11	0.22%	64	1.30%	92	1.87%	40	0.81%	17	0.34%	1,248	25.31%	142	2.88%	4,789	97.12%	3,458	70.13%
26	Rockingham	MD	2,870	2,121	73.90%	661	23.03%	15	0.52%	7	0.24%	45	1.57%	21	0.73%	12	0.42%	673	23.45%	87	3.03%	2,783	96.97%	2,080	72.47%
26	Rockingham	NB	3,613	3,387	93.74%	108	2.99%	19	0.53%	20	0.55%	52	1.44%	27	0.75%	6	0.17%	114	3.16%	92	2.55%	3,521	97.45%	3,351	92.75%
26	Rockingham	RC	5,383	4,454	82.74%	796	14.79%	11	0.20%	15	0.28%	54	1.00%	53	0.98%	14	0.26%	810	15.05%	137	2.55%	5,246	97.45%	4,382	81.40%
26	Rockingham	RD-1	1,522	1,056	69.38%	393	25.82%	7	0.46%	2	0.13%	44	2.89%	20	1.31%	9	0.59%	402	26.41%	69	4.53%	1,453	95.47%	1,035	68.00%
26	Rockingham	VA	4,362	2,756	63.18%	1,459	33.45%	7	0.16%	22	0.50%	79	1.81%	39	0.89%	20	0.46%	1,479	33.91%	146	3.35%	4,216	96.65%	2,704	61.99%
26	Rockingham	WM	3,442	2,255	65.51%	888	25.80%	15	0.44%	4	0.12%	240	6.97%	40	1.16%	12	0.35%	900	26.15%	427	12.41%	3,015	87.59%	2,091	60.75%
27	Guilford	FEN1	1,047	874	83.48%	129	12.32%	6	0.57%	18	1.72%	8	0.76%	12	1.15%	3	0.29%	132	12.61%	16	1.53%	1,031	98.47%	868	82.90%
27	Guilford	FEN2	1,748	1,600	91.53%	117	6.69%	7	0.40%	10	0.57%	3	0.17%	11	0.63%	7	0.40%	124	7.09%	10	0.57%	1,738	99.43%	1,594	91.19%
27	Guilford	FR1	2,543	1,460	57.41%	765	30.08%	11	0.43%	209	8.22%	53	2.08%	45	1.77%	17	0.67%	782	30.75%	138	5.43%	2,405	94.57%	1,378	54.19%
27	Guilford	FR2	2,391	1,805	75.49%	282	11.79%	8	0.33%	255	10.66%	21	0.88%	20	0.84%	8	0.33%	290	12.13%	67	2.80%	2,324	97.20%	1,764	73.78%
27	Guilford	FR4	1,387	1,222	88.10%	100	7.21%	3	0.22%	29	2.09%	22	1.59%	11	0.79%	3	0.22%	103	7.43%	58	4.18%	1,329	95.82%	1,187	85.58%
27	Guilford	FR5	3,455	2,861	82.81%	356	10.30%	9	0.26%	128	3.70%	50	1.45%	51	1.48%	14	0.41%	370	10.71%	178	5.15%	3,277	94.85%	2,746	79.48%
27	Guilford	G13	1,444	1,311	90.79%	81	5.61%	5	0.35%	15	1.04%	15	1.04%	17	1.18%	9	0.62%	90	6.23%	32	2.22%	1,412	97.78%	1,297	89.82%
27	Guilford	G15	1,405	1,296	92.24%	73	5.20%	1	0.07%	14	1.00%	3	0.21%	18	1.28%	7	0.50%	80	5.69%	20	1.42%	1,385	98.58%	1,287	91.60%
27	Guilford	G16	1,327	1,283	96.68%	28	2.11%	1	0.08%	7	0.53%	2	0.15%	6	0.45%	1	0.08%	29	2.19%	10	0.75%	1,317	99.25%	1,276	96.16%
27	Guilford	G17	1,680	1,509	89.82%	100	5.95%	3	0.18%	42	2.50%	8	0.48%	18	1.07%	4	0.24%	104	6.19%	24	1.43%	1,656	98.57%	1,495	88.99%
27	Guilford	G33	1,547	1,489	96.25%	25	1.62%	2	0.13%	20	1.29%	3	0.19%	8	0.52%	3	0.19%	28	1.81%	14	0.90%	1,533	99.10%	1,481	95.73%
27	Guilford	G34	1,611	1,498	92.99%	68	4.22%	4	0.25%	27	1.68%	6	0.37%	8	0.50%	0	0.00%	68	4.22%	29	1.80%	1,582	98.20%	1,478	91.74%
27	Guilford	G35	1,072	1,030	96.08%	24	2.24%	3	0.28%	7	0.65%	1	0.09%	7	0.65%	3	0.28%	27	2.52%	10	0.93%	1,062	99.07%	1,021	95.24%

A=Asian NA=American Indian and Alaskan Native PI=Native Hawaiian and other Pacific Islander
MR=Multi-Race Hisp=Hispanic or Latino (of any race)

Voting Age Population by Race and Ethnicity
Rucho Senate 2

Shading Denotes a Split VTD			Voting Age Population by Race																	Total Population by Ethnicity					
District	County	VTD	Total	White	% White	Black	% Black	NA	% NA	A/PI	% A/PI	Other	% Other	MR	% MR	MR Black	% MR Blac	Total Black	% Total Blac	Hisp	% Hisp	Non Hisp	% Non Hisp	White Non Hisp	White Non Hisp
27	Guilford	G36	2,066	1,377	66.65%	457	22.12%	10	0.48%	63	3.05%	99	4.79%	60	2.90%	39	1.89%	496	24.01%	142	6.87%	1,924	93.13%	1,334	64.57%
27	Guilford	G38	2,508	1,920	76.56%	415	16.55%	8	0.32%	96	3.83%	32	1.28%	37	1.48%	14	0.56%	429	17.11%	107	4.27%	2,401	95.73%	1,858	74.08%
27	Guilford	G39	2,147	1,831	85.28%	191	8.90%	3	0.14%	37	1.72%	25	1.16%	60	2.79%	29	1.35%	220	10.25%	88	4.10%	2,059	95.90%	1,780	82.91%
27	Guilford	G41	3,761	2,810	74.71%	600	15.95%	11	0.29%	161	4.28%	126	3.35%	53	1.41%	28	0.74%	628	16.70%	227	6.04%	3,534	93.96%	2,723	72.40%
27	Guilford	G42	2,790	2,444	87.60%	252	9.03%	2	0.07%	38	1.36%	32	1.15%	22	0.79%	7	0.25%	259	9.28%	66	2.37%	2,724	97.63%	2,414	86.52%
27	Guilford	G43	1,219	587	48.15%	514	42.17%	1	0.08%	33	2.71%	48	3.94%	36	2.95%	15	1.23%	529	43.40%	104	8.53%	1,115	91.47%	540	44.30%
27	Guilford	G61	194	156	80.41%	24	12.37%	3	1.55%	3	1.55%	8	4.12%	0	0.00%	0	0.00%	24	12.37%	20	10.31%	174	89.69%	144	74.23%
27	Guilford	G64	150	101	67.33%	41	27.33%	1	0.67%	2	1.33%	5	3.33%	0	0.00%	0	0.00%	41	27.33%	13	8.67%	137	91.33%	93	62.00%
27	Guilford	G65	2,858	1,795	62.81%	703	24.60%	14	0.49%	188	6.58%	86	3.01%	72	2.52%	31	1.08%	734	25.68%	194	6.79%	2,664	93.21%	1,718	60.11%
27	Guilford	G66	2,451	1,699	69.32%	496	20.24%	13	0.53%	176	7.18%	33	1.35%	34	1.39%	18	0.73%	514	20.97%	110	4.49%	2,341	95.51%	1,631	66.54%
27	Guilford	GIB	2,510	1,915	76.29%	467	18.61%	7	0.28%	16	0.64%	81	3.23%	24	0.96%	6	0.24%	473	18.84%	131	5.22%	2,379	94.78%	1,869	74.46%
27	Guilford	GR	2,665	2,507	94.07%	94	3.53%	12	0.45%	8	0.30%	23	0.86%	21	0.79%	4	0.15%	98	3.68%	39	1.46%	2,626	98.54%	2,490	93.43%
27	Guilford	H01	3,013	1,447	48.03%	878	29.14%	34	1.13%	150	4.98%	448	14.87%	56	1.86%	20	0.66%	898	29.80%	669	22.20%	2,344	77.80%	1,269	42.12%
27	Guilford	H02	1,979	1,286	64.98%	411	20.77%	25	1.26%	76	3.84%	158	7.98%	23	1.16%	8	0.40%	419	21.17%	244	12.33%	1,735	87.67%	1,219	61.60%
27	Guilford	H03	1,976	786	39.78%	589	29.81%	21	1.06%	321	16.24%	228	11.54%	31	1.57%	12	0.61%	601	30.41%	309	15.64%	1,667	84.36%	712	36.03%
27	Guilford	H04	3,404	1,700	49.94%	902	26.50%	36	1.06%	469	13.78%	240	7.05%	57	1.67%	21	0.62%	923	27.12%	398	11.69%	3,006	88.31%	1,580	46.42%
27	Guilford	H06	3,135	1,840	58.69%	868	27.69%	14	0.45%	233	7.43%	130	4.15%	50	1.59%	15	0.48%	883	28.17%	249	7.94%	2,886	92.06%	1,758	56.08%
27	Guilford	H12	1,876	938	50.00%	701	37.37%	16	0.85%	98	5.22%	91	4.85%	32	1.71%	18	0.96%	719	38.33%	169	9.01%	1,707	90.99%	882	47.01%
27	Guilford	H13	2,015	1,659	82.33%	243	12.06%	7	0.35%	50	2.48%	28	1.39%	28	1.39%	14	0.69%	257	12.75%	67	3.33%	1,948	96.67%	1,631	80.94%
27	Guilford	H14	1,306	1,213	92.88%	50	3.83%	7	0.54%	24	1.84%	6	0.46%	6	0.46%	2	0.15%	52	3.98%	21	1.61%	1,285	98.39%	1,199	91.81%
27	Guilford	H15	2,200	1,526	69.36%	479	21.77%	11	0.50%	90	4.09%	58	2.64%	36	1.64%	19	0.86%	498	22.64%	185	8.41%	2,015	91.59%	1,407	63.95%
27	Guilford	H16	1,491	1,131	75.86%	207	13.88%	11	0.74%	48	3.22%	61	4.09%	33	2.21%	19	1.27%	226	15.16%	99	6.64%	1,392	93.36%	1,104	74.04%
27	Guilford	H17	1,607	809	50.34%	618	38.46%	21	1.31%	62	3.86%	73	4.54%	24	1.49%	11	0.68%	629	39.14%	131	8.15%	1,476	91.85%	768	47.79%
27	Guilford	H20A	1,591	1,118	70.27%	340	21.37%	16	1.01%	49	3.08%	37	2.33%	31	1.95%	18	1.13%	358	22.50%	90	5.66%	1,501	94.34%	1,082	68.01%
27	Guilford	H20B	1,162	942	81.07%	152	13.08%	3	0.26%	35	3.01%	20	1.72%	10	0.86%	5	0.43%	157	13.51%	40	3.44%	1,122	96.56%	928	79.86%
27	Guilford	H21	1,624	1,290	79.43%	244	15.02%	8	0.49%	47	2.89%	24	1.48%	11	0.68%	2	0.12%	246	15.15%	72	4.43%	1,552	95.57%	1,255	77.28%
27	Guilford	H22	1,737	1,213	69.83%	408	23.49%	13	0.75%	19	1.09%	58	3.34%	26	1.50%	14	0.81%	422	24.29%	125	7.20%	1,612	92.80%	1,155	66.49%
27	Guilford	H23	1,601	1,360	84.95%	186	11.62%	4	0.25%	18	1.12%	16	1.00%	17	1.06%	2	0.12%	188	11.74%	58	3.62%	1,543	96.38%	1,325	82.76%
27	Guilford	H24	2,300	1,761	76.57%	345	15.00%	3	0.13%	126	5.48%	45	1.96%	20	0.87%	12	0.52%	357	15.52%	100	4.35%	2,200	95.65%	1,699	73.87%
27	Guilford	H25	3,201	2,518	78.66%	435	13.59%	8	0.25%	177	5.53%	36	1.12%	27	0.84%	9	0.28%	444	13.87%	105	3.28%	3,096	96.72%	2,452	76.60%
27	Guilford	H26	1,863	1,453	77.99%	261	14.01%	6	0.32%	102	5.48%	20	1.07%	21	1.13%	6	0.32%	267	14.33%	67	3.60%	1,796	96.40%	1,413	75.85%
27	Guilford	H27	4,195	3,049	72.68%	546	13.02%	16	0.38%	464	11.06%	66	1.57%	54	1.29%	20	0.48%	566	13.49%	220	5.24%	3,975	94.76%	2,922	69.65%
27	Guilford	JAM1	2,656	2,196	82.68%	336	12.65%	13	0.49%	66	2.48%	25	0.94%	20	0.75%	8	0.30%	344	12.95%	74	2.79%	2,582	97.21%	2,156	81.17%
27	Guilford	JAM2	1,626	1,296	79.70%	218	13.41%	4	0.25%	74	4.55%	14	0.86%	20	1.23%	10	0.62%	228	14.02%	49	3.01%	1,577	96.99%	1,269	78.04%
27	Guilford	JAM3	1,858	1,405	75.62%	276	14.85%	8	0.43%	111	5.97%	28	1.51%	30	1.61%	10	0.54%	286	15.39%	71	3.82%	1,787	96.18%	1,373	73.90%
27	Guilford	JAM4	2,063	1,835	88.95%	128	6.20%	6	0.29%	58	2.81%	28	1.36%	8	0.39%	1	0.05%	129	6.25%	48	2.33%	2,015	97.67%	1,814	87.93%
27	Guilford	JAM5	1,857	1,612	86.81%	53	2.85%	5	0.27%	107	5.76%	55	2.96%	25	1.35%	3	0.16%	56	3.02%	90	4.85%	1,767	95.15%	1,581	85.14%
27	Guilford	JEF1	2,740	2,040	74.45%	496	18.10%	23	0.84%	23	0.84%	121	4.42%	37	1.35%	20	0.73%	516	18.83%	200	7.30%	2,540	92.70%	1,975	72.08%
27	Guilford	JEF2	2,326	1,443	62.04%	721	31.00%	17	0.73%	28	1.20%	68	2.92%	49	2.11%	28	1.20%	749	32.20%	183	7.87%	2,143	92.13%	1,349	58.00%
27	Guilford	JEF3	74	70	94.59%	3	4.05%	0	0.00%	0	0.00%	1	1.35%	0	0.00%	0	0.00%	3	4.05%	1	1.35%	73	98.65%	70	94.59%
27	Guilford	JEF4	1,814	1,355	74.70%	350	19.29%	12	0.66%	35	1.93%	32	1.76%	30	1.65%	12	0.66%	362	19.96%	68	3.75%	1,746	96.25%	1,327	73.15%
27	Guilford	MON1	2,796	1,486	53.15%	905	32.37%	26	0.93%	26	0.93%	311	11.12%	42	1.50%	17	0.61%	922	32.98%	509	18.20%	2,287	81.80%	1,322	47.28%
27	Guilford	MON2	2,737	1,616	59.04%	949	34.67%	16	0.58%	41	1.50%	73	2.67%	42	1.53%	19	0.69%	968	35.37%	150	5.48%	2,587	94.52%	1,560	57.00%
27	Guilford	NCLAY1	2,286	1,853	81.06%	363	15.88%	6	0.26%	22	0.96%	23	1.01%	19	0.83%	6	0.26%	369	16.14%	44	1.92%	2,242	98.08%	1,836	80.31%
27	Guilford	NCLAY2	1,360	1,257	92.43%	55	4.04%	17	1.25%	13	0.96%	5	0.37%	13	0.96%	2	0.15%	57	4.19%	15	1.10%	1,345	98.90%	1,248	91.76%
27	Guilford	NMAD	1,920	1,303	67.86%	525	27.34%	12	0.63%	4	0.21%	60	3.13%	16	0.83%	7	0.36%	532	27.71%	98	5.10%	1,822	94.90%	1,273	66.30%
27	Guilford	NWASH	1,263	1,195	94.62%	51	4.04%	4	0.32%	1	0.08%	7	0.55%	5	0.40%	1	0.08%	52	4.12%	14	1.11%	1,249	98.89%	1,189	94.14%
27	Guilford	PG1	1,441	1,112	77.17%	222	15.41%	9	0.62%	7	0.49%	73	5.07%	18	1.25%	14	0.97%	236	16.38%	91	6.32%	1,350	93.68%	1,102	76.47%
27	Guilford	PG2	2,775	2,500	90.09%	191	6.88%	18	0.65%	18	0.65%	22	0.79%	26	0.94%	7	0.25%	198	7.14%	53	1.91%	2,722	98.09%	2,478	89.30%
27	Guilford	RC1	3,065	2,131	69.53%	806	26.30%	10	0.33%	55	1.79%	20	0.65%	43	1.40%	23	0.75%	829	27.05%	60	1.96%	3,005	98.04%	2,097	68.42%
27	Guilford	RC2	3,710	2,866	77.25%	714	19.25%	9	0.24%	40	1.08%	44	1.19%	37	1.00%	23	0.62%	737	19.87%	131	3.53%	3,579	96.47%	2,789	75.18%

A=Asian NA=American Indian and Alaskan Native PI=Native Hawaiian and other Pacific Islander
MR=Multi-Race Hisp=Hispanic or Latino (of any race)

Voting Age Population by Race and Ethnicity
Rucho Senate 2

Data Source: 2010 Census

Shading Denotes a Split VTD			Voting Age Population by Race																	Total Population by Ethnicity					
District	County	VTD	Total	White	% White	Black	% Black	NA	% NA	A/PI	% A/PI	Other	% Other	MR	% MR	MR Black	% MR Blac	Total Black	% Total Blac	Hisp	% Hisp	Non Hisp	% Non Hisp	White Non Hisp	White Non Hisp
27	Guilford	SCLAY	2,104	1,972	93.73%	79	3.75%	10	0.48%	17	0.81%	5	0.24%	21	1.00%	5	0.24%	84	3.99%	38	1.81%	2,066	98.19%	1,948	92.59%
27	Guilford	SDRI	3,746	3,165	84.49%	304	8.12%	14	0.37%	211	5.63%	24	0.64%	28	0.75%	8	0.21%	312	8.33%	129	3.44%	3,617	96.56%	3,071	81.98%
27	Guilford	SMAD	2,877	2,076	72.16%	688	23.91%	25	0.87%	14	0.49%	41	1.43%	33	1.15%	14	0.49%	702	24.40%	81	2.82%	2,796	97.18%	2,047	71.15%
27	Guilford	SUM1	1,421	1,011	71.15%	256	18.02%	9	0.63%	90	6.33%	38	2.67%	17	1.20%	11	0.77%	267	18.79%	78	5.49%	1,343	94.51%	972	68.40%
27	Guilford	SUM2	1,107	978	88.35%	80	7.23%	14	1.26%	2	0.18%	27	2.44%	6	0.54%	3	0.27%	83	7.50%	37	3.34%	1,070	96.66%	968	87.44%
27	Guilford	SUM3	1,368	1,219	89.11%	65	4.75%	13	0.95%	14	1.02%	49	3.58%	8	0.58%	1	0.07%	66	4.82%	110	8.04%	1,258	91.96%	1,164	85.09%
27	Guilford	SUM4	2,182	2,055	94.18%	54	2.47%	24	1.10%	15	0.69%	17	0.78%	17	0.78%	2	0.09%	56	2.57%	38	1.74%	2,144	98.26%	2,040	93.49%
27	Guilford	SWASH	1,065	888	83.38%	157	14.74%	1	0.09%	0	0.00%	16	1.50%	3	0.28%	0	0.00%	157	14.74%	34	3.19%	1,031	96.81%	872	81.88%
28	Guilford	CG3B	393	172	43.77%	203	51.65%	2	0.51%	6	1.53%	5	1.27%	5	1.27%	1	0.25%	204	51.91%	12	3.05%	381	96.95%	168	42.75%
28	Guilford	FEN1	2,607	687	26.35%	1,736	66.59%	15	0.58%	55	2.11%	71	2.72%	43	1.65%	31	1.19%	1,767	67.78%	116	4.45%	2,491	95.55%	653	25.05%
28	Guilford	FR1	1,608	956	59.45%	518	32.21%	4	0.25%	72	4.48%	36	2.24%	22	1.37%	15	0.93%	533	33.15%	97	6.03%	1,511	93.97%	909	56.53%
28	Guilford	FR2	75	59	78.67%	15	20.00%	1	1.33%	0	0.00%	0	0.00%	0	0.00%	0	0.00%	15	20.00%	0	0.00%	75	100.00%	59	78.67%
28	Guilford	G01	1,248	464	37.18%	688	55.13%	4	0.32%	52	4.17%	14	1.12%	26	2.08%	18	1.44%	706	56.57%	37	2.96%	1,211	97.04%	451	36.14%
28	Guilford	G02	1,599	641	40.09%	555	34.71%	15	0.94%	250	15.63%	100	6.25%	38	2.38%	19	1.19%	574	35.90%	189	11.82%	1,410	88.18%	575	35.96%
28	Guilford	G03	2,294	222	9.68%	1,844	80.38%	11	0.48%	75	3.27%	86	3.75%	56	2.44%	35	1.53%	1,879	81.91%	147	6.41%	2,147	93.59%	182	7.93%
28	Guilford	G04	2,355	316	13.42%	1,837	78.00%	22	0.93%	4	0.17%	138	5.86%	38	1.61%	29	1.23%	1,866	79.24%	198	8.41%	2,157	91.59%	278	11.80%
28	Guilford	G05	1,465	48	3.28%	1,372	93.65%	7	0.48%	4	0.27%	16	1.09%	18	1.23%	16	1.09%	1,388	94.74%	27	1.84%	1,438	98.16%	46	3.14%
28	Guilford	G06	1,575	77	4.89%	1,371	87.05%	11	0.70%	35	2.22%	59	3.75%	22	1.40%	18	1.14%	1,389	88.19%	83	5.27%	1,492	94.73%	65	4.13%
28	Guilford	G07	2,714	978	36.04%	1,355	49.93%	17	0.63%	208	7.66%	86	3.17%	70	2.58%	43	1.58%	1,398	51.51%	165	6.08%	2,549	93.92%	919	33.86%
28	Guilford	G08	2,993	924	30.87%	1,484	49.58%	11	0.37%	322	10.76%	192	6.41%	60	2.00%	29	0.97%	1,513	50.55%	295	9.86%	2,698	90.14%	846	28.27%
28	Guilford	G09	3,145	967	30.75%	1,894	60.22%	18	0.57%	66	2.10%	145	4.61%	55	1.75%	36	1.14%	1,930	61.37%	268	8.52%	2,877	91.48%	883	28.08%
28	Guilford	G10	3,471	1,049	30.22%	1,982	57.10%	21	0.61%	129	3.72%	213	6.14%	77	2.22%	30	0.86%	2,012	57.97%	370	10.66%	3,101	89.34%	944	27.20%
28	Guilford	G11	1,493	1,231	82.45%	196	13.13%	10	0.67%	30	2.01%	7	0.47%	19	1.27%	10	0.67%	206	13.80%	28	1.88%	1,465	98.12%	1,212	81.18%
28	Guilford	G12	1,176	999	84.95%	84	7.14%	11	0.94%	57	4.85%	8	0.68%	17	1.45%	6	0.51%	90	7.65%	34	2.89%	1,142	97.11%	975	82.91%
28	Guilford	G14	1,138	1,075	94.46%	31	2.72%	2	0.18%	17	1.49%	3	0.26%	10	0.88%	1	0.09%	32	2.81%	24	2.11%	1,114	97.89%	1,056	92.79%
28	Guilford	G26	1,300	231	17.77%	993	76.38%	4	0.31%	26	2.00%	13	1.00%	33	2.54%	18	1.38%	1,011	77.77%	54	4.15%	1,246	95.85%	205	15.77%
28	Guilford	G37	3,445	1,843	53.50%	1,249	36.26%	23	0.67%	124	3.60%	135	3.92%	71	2.06%	51	1.48%	1,300	37.74%	343	9.96%	3,102	90.04%	1,672	48.53%
28	Guilford	G43	2,767	1,470	53.13%	958	34.62%	11	0.40%	99	3.58%	142	5.13%	87	3.14%	59	2.13%	1,017	36.75%	294	10.63%	2,473	89.37%	1,363	49.26%
28	Guilford	G44	2,919	1,990	68.17%	761	26.07%	14	0.48%	60	2.06%	35	1.20%	59	2.02%	31	1.06%	792	27.13%	113	3.87%	2,806	96.13%	1,920	65.78%
28	Guilford	G45	3,797	2,481	65.34%	988	26.02%	12	0.32%	130	3.42%	52	1.37%	134	3.53%	82	2.16%	1,070	28.18%	173	4.56%	3,624	95.44%	2,398	63.16%
28	Guilford	G46	3,529	353	10.00%	2,998	84.95%	24	0.68%	23	0.65%	61	1.73%	70	1.98%	64	1.81%	3,062	86.77%	125	3.54%	3,404	96.46%	326	9.24%
28	Guilford	G47	2,846	1,323	46.49%	1,155	40.58%	32	1.12%	93	3.27%	167	5.87%	76	2.67%	44	1.55%	1,199	42.13%	278	9.77%	2,568	90.23%	1,231	43.25%
28	Guilford	G48	4,072	2,989	73.40%	712	17.49%	15	0.37%	187	4.59%	79	1.94%	90	2.21%	44	1.08%	756	18.57%	176	4.32%	3,896	95.68%	2,914	71.56%
28	Guilford	G49	1,658	774	46.68%	700	42.22%	7	0.42%	34	2.05%	110	6.63%	33	1.99%	18	1.09%	718	43.31%	215	12.97%	1,443	87.03%	683	41.19%
28	Guilford	G50	4,182	1,459	34.89%	1,814	43.38%	79	1.89%	169	4.04%	574	13.73%	87	2.08%	44	1.05%	1,858	44.43%	911	21.78%	3,271	78.22%	1,199	28.67%
28	Guilford	G51	2,391	1,016	42.49%	813	34.00%	26	1.09%	325	13.59%	158	6.61%	53	2.22%	28	1.17%	841	35.17%	257	10.75%	2,134	89.25%	933	39.02%
28	Guilford	G52	2,715	513	18.90%	1,893	69.72%	21	0.77%	97	3.57%	141	5.19%	50	1.84%	41	1.51%	1,934	71.23%	234	8.62%	2,481	91.38%	450	16.57%
28	Guilford	G53	3,258	492	15.10%	2,442	74.95%	30	0.92%	69	2.12%	178	5.46%	47	1.44%	33	1.01%	2,475	75.97%	330	10.13%	2,928	89.87%	374	11.48%
28	Guilford	G54	3,276	741	22.62%	2,087	63.71%	40	1.22%	53	1.62%	290	8.85%	65	1.98%	54	1.65%	2,141	65.35%	526	16.06%	2,750	83.94%	543	16.58%
28	Guilford	G55	2,400	570	23.75%	1,642	68.42%	17	0.71%	82	3.42%	49	2.04%	40	1.67%	27	1.13%	1,669	69.54%	111	4.63%	2,289	95.38%	528	22.00%
28	Guilford	G56	2,101	633	30.13%	866	41.22%	14	0.67%	401	19.09%	137	6.52%	50	2.38%	17	0.81%	883	42.03%	207	9.85%	1,894	90.15%	571	27.18%
28	Guilford	G57	2,068	674	32.59%	1,199	57.98%	16	0.77%	93	4.50%	44	2.13%	42	2.03%	27	1.31%	1,226	59.28%	129	6.24%	1,939	93.76%	610	29.50%
28	Guilford	G58	2,191	735	33.55%	1,039	47.42%	14	0.64%	187	8.53%	158	7.21%	58	2.65%	39	1.78%	1,078	49.20%	280	12.78%	1,911	87.22%	639	29.16%
28	Guilford	G59	1,860	617	33.17%	874	46.99%	15	0.81%	135	7.26%	181	9.73%	38	2.04%	20	1.08%	894	48.06%	250	13.44%	1,610	86.56%	554	29.78%
28	Guilford	G60	3,114	1,140	36.61%	1,148	36.87%	16	0.51%	349	11.21%	387	12.43%	74	2.38%	33	1.06%	1,181	37.93%	697	22.38%	2,417	77.62%	893	28.68%
28	Guilford	G61	2,451	740	30.19%	1,158	47.25%	28	1.14%	165	6.73%	308	12.57%	52	2.12%	27	1.10%	1,185	48.35%	470	19.18%	1,981	80.82%	621	25.34%
28	Guilford	G62	1,688	1,095	64.87%	391	23.16%	3	0.18%	90	5.33%	85	5.04%	24	1.42%	15	0.89%	406	24.05%	169	10.01%	1,519	89.99%	1,024	60.66%
28	Guilford	G63	1,877	1,294	68.94%	446	23.76%	7	0.37%	68	3.62%	29	1.55%	33	1.76%	20	1.07%	466	24.83%	83	4.42%	1,794	95.58%	1,253	66.76%
28	Guilford	G64	3,437	1,598	46.49%	1,423	41.40%	16	0.47%	174	5.06%	126	3.67%	100	2.91%	59	1.72%	1,482	43.12%	251	7.30%	3,186	92.70%	1,506	43.82%
28	Guilford	G67	1,607	47	2.92%	1,514	94.21%	6	0.37%	5	0.31%	9	0.56%	26	1.62%	25	1.56%	1,539	95.77%	34	2.12%	1,573	97.88%	45	2.80%
28	Guilford	G68	2,845	42	1.48%	2,678	94.13%	11	0.39%	4	0.14%	48	1.69%	62	2.18%	56	1.97%	2,734	96.10%	107	3.76%	2,738	96.24%	32	1.12%

Date Printed: 07/21/2011
Rucho_Senate_2 07/20/2011 10:21:55 PM

A=Asian NA=American Indian and Alaskan Native PI=Native Hawaiian and other Pacific Islander
MR=Multi-Race Hisp=Hispanic or Latino (of any race)

Voting Age Population by Race and Ethnicity
Rucho Senate 2

Data Source: 2010 Census

Shading Denotes a Split VTD			Voting Age Population by Race																	Total Population by Ethnicity					
District	County	VTD	Total	White	% White	Black	% Black	NA	% NA	A/PI	% A/PI	Other	% Other	MR	% MR	MR Black	% MR Blac	Total Black	% Total Blac	Hisp	% Hisp	Non Hisp	% Non Hisp	White Non Hisp	White Non Hisp
28	Guilford	G69	2,505	528	21.08%	1,855	74.05%	8	0.32%	12	0.48%	51	2.04%	51	2.04%	36	1.44%	1,891	75.49%	109	4.35%	2,396	95.65%	501	20.00%
28	Guilford	G70	2,493	55	2.21%	2,339	93.82%	12	0.48%	6	0.24%	26	1.04%	55	2.21%	49	1.97%	2,388	95.79%	80	3.21%	2,413	96.79%	33	1.32%
28	Guilford	G71	2,879	133	4.62%	2,481	86.18%	25	0.87%	93	3.23%	112	3.89%	35	1.22%	25	0.87%	2,506	87.04%	194	6.74%	2,685	93.26%	87	3.02%
28	Guilford	G72	2,686	332	12.36%	2,094	77.96%	12	0.45%	32	1.19%	155	5.77%	61	2.27%	48	1.79%	2,142	79.75%	233	8.67%	2,453	91.33%	275	10.24%
28	Guilford	G73	1,694	73	4.31%	1,573	92.86%	5	0.30%	4	0.24%	18	1.06%	21	1.24%	21	1.24%	1,594	94.10%	42	2.48%	1,652	97.52%	60	3.54%
28	Guilford	G74	2,089	25	1.20%	1,980	94.78%	10	0.48%	5	0.24%	32	1.53%	37	1.77%	32	1.53%	2,012	96.31%	41	1.96%	2,048	98.04%	22	1.05%
28	Guilford	G75	1,852	192	10.37%	1,583	85.48%	8	0.43%	28	1.51%	13	0.70%	28	1.51%	21	1.13%	1,604	86.61%	48	2.59%	1,804	97.41%	169	9.13%
28	Guilford	H03	925	155	16.76%	628	67.89%	1	0.11%	35	3.78%	95	10.27%	11	1.19%	5	0.54%	633	68.43%	127	13.73%	798	86.27%	128	13.84%
28	Guilford	H05	2,779	699	25.15%	1,653	59.48%	22	0.79%	258	9.28%	95	3.42%	52	1.87%	38	1.37%	1,691	60.85%	183	6.59%	2,596	93.41%	622	22.38%
28	Guilford	H07	1,971	263	13.34%	1,501	76.15%	15	0.76%	68	3.45%	98	4.97%	26	1.32%	16	0.81%	1,517	76.97%	136	6.90%	1,835	93.10%	232	11.77%
28	Guilford	H08	1,565	266	17.00%	1,132	72.33%	23	1.47%	29	1.85%	88	5.62%	27	1.73%	22	1.41%	1,154	73.74%	126	8.05%	1,439	91.95%	239	15.27%
28	Guilford	H09	2,522	217	8.60%	2,074	82.24%	13	0.52%	49	1.94%	99	3.93%	70	2.78%	45	1.78%	2,119	84.02%	176	6.98%	2,346	93.02%	170	6.74%
28	Guilford	H10	2,280	388	17.02%	1,711	75.04%	9	0.39%	67	2.94%	73	3.20%	32	1.40%	19	0.83%	1,730	75.88%	109	4.78%	2,171	95.22%	362	15.88%
28	Guilford	H11	3,542	1,917	54.12%	1,447	40.85%	15	0.42%	45	1.27%	63	1.78%	55	1.55%	36	1.02%	1,483	41.87%	138	3.90%	3,404	96.10%	1,866	52.68%
28	Guilford	H18	2,510	1,163	46.33%	1,186	47.25%	3	0.12%	81	3.23%	37	1.47%	40	1.59%	13	0.52%	1,199	47.77%	145	5.78%	2,365	94.22%	1,085	43.23%
28	Guilford	H19A	1,398	341	24.39%	998	71.39%	8	0.57%	11	0.79%	21	1.50%	19	1.36%	17	1.22%	1,015	72.60%	45	3.22%	1,353	96.78%	329	23.53%
28	Guilford	H19B	1,108	860	77.62%	188	16.97%	3	0.27%	36	3.25%	13	1.17%	8	0.72%	1	0.09%	189	17.06%	35	3.16%	1,073	96.84%	842	75.99%
28	Guilford	HP	7,725	4,843	62.69%	2,071	26.81%	23	0.30%	556	7.20%	128	1.66%	104	1.35%	44	0.57%	2,115	27.38%	383	4.96%	7,342	95.04%	4,630	59.94%
28	Guilford	JEF2	69	27	39.13%	40	57.97%	1	1.45%	0	0.00%	1	1.45%	0	0.00%	0	0.00%	40	57.97%	1	1.45%	68	98.55%	27	39.13%
28	Guilford	JEF3	3,143	975	31.02%	2,003	63.73%	23	0.73%	40	1.27%	52	1.65%	50	1.59%	33	1.05%	2,036	64.78%	121	3.85%	3,022	96.15%	924	29.40%
28	Guilford	MON2	1,644	248	15.09%	1,293	78.65%	1	0.06%	12	0.73%	64	3.89%	26	1.58%	22	1.34%	1,315	79.99%	130	7.91%	1,514	92.09%	191	11.62%
28	Guilford	PG1	330	252	76.36%	62	18.79%	5	1.52%	3	0.91%	3	0.91%	5	1.52%	2	0.61%	64	19.39%	7	2.12%	323	97.88%	248	75.15%
28	Guilford	SUM1	897	114	12.71%	675	75.25%	3	0.33%	47	5.24%	37	4.12%	21	2.34%	19	2.12%	694	77.37%	55	6.13%	842	93.87%	98	10.93%
28	Guilford	SUM2	794	117	14.74%	623	78.46%	5	0.63%	18	2.27%	24	3.02%	7	0.88%	6	0.76%	629	79.22%	46	5.79%	748	94.21%	106	13.35%
29	Moore	BEN	2,477	1,838	74.20%	430	17.36%	13	0.52%	9	0.36%	173	6.98%	14	0.57%	4	0.16%	434	17.52%	231	9.33%	2,246	90.67%	1,786	72.10%
29	Moore	CAM	2,887	2,432	84.24%	326	11.29%	36	1.25%	10	0.35%	50	1.73%	33	1.14%	7	0.24%	333	11.53%	131	4.54%	2,756	95.46%	2,360	81.75%
29	Moore	CAR	5,442	4,418	81.18%	848	15.58%	49	0.90%	32	0.59%	35	0.64%	60	1.10%	23	0.42%	871	16.01%	122	2.24%	5,320	97.76%	4,343	79.81%
29	Moore	DHR	2,068	1,776	85.88%	198	9.57%	9	0.44%	10	0.48%	56	2.71%	19	0.92%	6	0.29%	204	9.86%	134	6.48%	1,934	93.52%	1,712	82.79%
29	Moore	EAB	2,637	1,834	69.55%	639	24.23%	53	2.01%	50	1.90%	32	1.21%	29	1.10%	13	0.49%	652	24.73%	99	3.75%	2,538	96.25%	1,778	67.43%
29	Moore	EUR	3,212	3,038	94.58%	66	2.05%	9	0.28%	44	1.37%	20	0.62%	35	1.09%	5	0.16%	71	2.21%	88	2.74%	3,124	97.26%	2,983	92.87%
29	Moore	EWD	1,614	1,251	77.51%	276	17.10%	15	0.93%	7	0.43%	36	2.23%	29	1.80%	9	0.56%	285	17.66%	70	4.34%	1,544	95.66%	1,228	76.08%
29	Moore	KWD	3,260	3,041	93.28%	143	4.39%	12	0.37%	25	0.77%	21	0.64%	18	0.55%	4	0.12%	147	4.51%	65	1.99%	3,195	98.01%	3,000	92.02%
29	Moore	LTR	2,854	2,366	82.90%	291	10.20%	34	1.19%	34	1.19%	77	2.70%	52	1.82%	14	0.49%	305	10.69%	166	5.82%	2,688	94.18%	2,297	80.48%
29	Moore	NSP	2,649	2,270	85.69%	258	9.74%	9	0.34%	16	0.60%	75	2.83%	21	0.79%	10	0.38%	268	10.12%	157	5.93%	2,492	94.07%	2,197	82.94%
29	Moore	PBF	2,530	1,697	67.08%	583	23.04%	55	2.17%	28	1.11%	130	5.14%	37	1.46%	18	0.71%	601	23.75%	194	7.67%	2,336	92.33%	1,643	64.94%
29	Moore	PDN	3,217	2,897	90.05%	199	6.19%	9	0.28%	52	1.62%	28	0.87%	32	0.99%	11	0.34%	210	6.53%	90	2.80%	3,127	97.20%	2,844	88.41%
29	Moore	PHA	4,641	4,315	92.98%	203	4.37%	19	0.41%	51	1.10%	22	0.47%	31	0.67%	12	0.26%	215	4.63%	66	1.42%	4,575	98.58%	4,277	92.16%
29	Moore	PHB1	2,574	2,394	93.01%	115	4.47%	12	0.47%	33	1.28%	6	0.23%	14	0.54%	2	0.08%	117	4.55%	33	1.28%	2,541	98.72%	2,367	91.96%
29	Moore	PHB2	2,268	2,169	95.63%	51	2.25%	7	0.31%	31	1.37%	4	0.18%	6	0.26%	1	0.04%	52	2.29%	25	1.10%	2,243	98.90%	2,149	94.75%
29	Moore	PHC	3,710	3,363	90.65%	229	6.17%	18	0.49%	43	1.16%	22	0.59%	35	0.94%	15	0.40%	244	6.58%	82	2.21%	3,628	97.79%	3,310	89.22%
29	Moore	RBN	2,065	1,550	75.06%	156	7.55%	13	0.63%	20	0.97%	309	14.96%	17	0.82%	7	0.34%	163	7.89%	588	28.47%	1,477	71.53%	1,291	62.52%
29	Moore	SLS	3,944	3,748	95.03%	106	2.69%	8	0.20%	24	0.61%	23	0.58%	35	0.89%	12	0.30%	118	2.99%	63	1.60%	3,881	98.40%	3,711	94.09%
29	Moore	SSP	3,272	1,524	46.58%	1,645	50.28%	31	0.95%	26	0.79%	12	0.37%	34	1.04%	27	0.83%	1,672	51.10%	80	2.44%	3,192	97.56%	1,472	44.99%
29	Moore	TLT	630	231	36.67%	385	61.11%	1	0.16%	5	0.79%	2	0.32%	6	0.95%	2	0.32%	387	61.43%	2	0.32%	628	99.68%	230	36.51%
29	Moore	VSS	2,321	1,864	80.31%	256	11.03%	38	1.64%	8	0.34%	128	5.51%	27	1.16%	8	0.34%	264	11.37%	227	9.78%	2,094	90.22%	1,776	76.52%
29	Moore	WAB	4,133	3,055	73.92%	816	19.74%	51	1.23%	60	1.45%	79	1.91%	72	1.74%	22	0.53%	838	20.28%	213	5.15%	3,920	94.85%	2,944	71.23%
29	Moore	WEM	2,330	2,146	92.10%	123	5.28%	5	0.21%	3	0.13%	50	2.15%	3	0.13%	2	0.09%	125	5.36%	75	3.22%	2,255	96.78%	2,122	91.07%
29	Moore	WND	2,363	1,886	79.81%	379	16.04%	22	0.93%	9	0.38%	49	2.07%	18	0.76%	8	0.34%	387	16.38%	90	3.81%	2,273	96.19%	1,846	78.12%
29	Randolph	01	2,563	2,315	90.32%	71	2.77%	15	0.59%	113	4.41%	36	1.40%	13	0.51%	4	0.16%	75	2.93%	92	3.59%	2,471	96.41%	2,263	88.29%
29	Randolph	02	2,267	2,098	92.55%	79	3.48%	10	0.44%	49	2.16%	14	0.62%	17	0.75%	4	0.18%	83	3.66%	44	1.94%	2,223	98.06%	2,068	91.22%
29	Randolph	03	4,122	3,613	87.65%	204	4.95%	25	0.61%	184	4.46%	54	1.31%	42	1.02%	17	0.41%	221	5.36%	145	3.52%	3,977	96.48%	3,538	85.83%

A=Asian NA=American Indian and Alaskan Native PI=Native Hawaiian and other Pacific Islander
MR=Multi-Race Hisp=Hispanic or Latino (of any race)

Voting Age Population by Race and Ethnicity
Rucho Senate 2

Shading Denotes a Split VTD			Voting Age Population by Race																	Total Population by Ethnicity					
District	County	VTD	Total	White	% White	Black	% Black	NA	% NA	A/PI	% A/PI	Other	% Other	MR	% MR	MR Black	% MR Blac	Total Black	% Total Blac	Hisp	% Hisp	Non Hisp	% Non Hisp	White Non Hisp	White Non Hisp
29	Randolph	04	2,254	2,038	90.42%	97	4.30%	10	0.44%	28	1.24%	70	3.11%	11	0.49%	0	0.00%	97	4.30%	129	5.72%	2,125	94.28%	1,987	88.15%
29	Randolph	05	2,956	1,674	56.63%	912	30.85%	11	0.37%	51	1.73%	269	9.10%	39	1.32%	15	0.51%	927	31.36%	497	16.81%	2,459	83.19%	1,482	50.14%
29	Randolph	06	2,319	1,924	82.97%	188	8.11%	15	0.65%	15	0.65%	157	6.77%	20	0.86%	7	0.30%	195	8.41%	259	11.17%	2,060	88.83%	1,828	78.83%
29	Randolph	07	2,581	1,987	76.99%	202	7.83%	17	0.66%	54	2.09%	277	10.73%	44	1.70%	4	0.15%	206	7.98%	429	16.62%	2,152	83.38%	1,864	72.22%
29	Randolph	08	2,565	1,729	67.41%	269	10.49%	16	0.62%	36	1.40%	471	18.36%	44	1.72%	16	0.62%	285	11.11%	779	30.37%	1,786	69.63%	1,457	56.80%
29	Randolph	09	2,393	1,855	77.52%	151	6.31%	21	0.88%	15	0.63%	314	13.12%	37	1.55%	15	0.63%	166	6.94%	580	24.24%	1,813	75.76%	1,629	68.07%
29	Randolph	10	3,445	2,419	70.22%	296	8.59%	36	1.04%	70	2.03%	570	16.55%	54	1.57%	14	0.41%	310	9.00%	1,109	32.19%	2,336	67.81%	1,953	56.69%
29	Randolph	11	2,439	1,962	80.44%	248	10.17%	22	0.90%	28	1.15%	149	6.11%	30	1.23%	3	0.12%	251	10.29%	240	9.84%	2,199	90.16%	1,890	77.49%
29	Randolph	12	1,505	1,312	87.18%	100	6.64%	4	0.27%	27	1.79%	48	3.19%	14	0.93%	5	0.33%	105	6.98%	76	5.05%	1,429	94.95%	1,292	85.85%
29	Randolph	13	3,366	3,240	96.26%	35	1.04%	14	0.42%	12	0.36%	40	1.19%	25	0.74%	3	0.09%	38	1.13%	123	3.65%	3,243	96.35%	3,164	94.00%
29	Randolph	15	3,334	2,789	83.65%	88	2.64%	19	0.57%	6	0.18%	404	12.12%	28	0.84%	2	0.06%	90	2.70%	649	19.47%	2,685	80.53%	2,576	77.26%
29	Randolph	16	2,443	2,349	96.15%	42	1.72%	13	0.53%	15	0.61%	10	0.41%	14	0.57%	1	0.04%	43	1.76%	53	2.17%	2,390	97.83%	2,309	94.51%
29	Randolph	18	1,960	1,892	96.53%	13	0.66%	5	0.26%	25	1.28%	11	0.56%	14	0.71%	5	0.26%	18	0.92%	24	1.22%	1,936	98.78%	1,879	95.87%
29	Randolph	22	3,012	2,665	88.48%	184	6.11%	34	1.13%	15	0.50%	73	2.42%	41	1.36%	13	0.43%	197	6.54%	179	5.94%	2,833	94.06%	2,574	85.46%
29	Randolph	24	928	910	98.06%	9	0.97%	0	0.00%	1	0.11%	7	0.75%	1	0.11%	0	0.00%	9	0.97%	16	1.72%	912	98.28%	901	97.09%
29	Randolph	25	2,179	2,023	92.84%	68	3.12%	15	0.69%	13	0.60%	39	1.79%	21	0.96%	4	0.18%	72	3.30%	75	3.44%	2,104	96.56%	1,992	91.42%
29	Randolph	26	2,938	2,799	95.27%	28	0.95%	34	1.16%	19	0.65%	32	1.09%	26	0.88%	0	0.00%	28	0.95%	63	2.14%	2,875	97.86%	2,772	94.35%
29	Randolph	28	2,561	2,305	90.00%	109	4.26%	21	0.82%	27	1.05%	80	3.12%	19	0.74%	6	0.23%	115	4.49%	161	6.29%	2,400	93.71%	2,231	87.11%
29	Randolph	32	4,274	3,785	88.56%	124	2.90%	22	0.51%	29	0.68%	278	6.50%	36	0.84%	9	0.21%	133	3.11%	452	10.58%	3,822	89.42%	3,630	84.93%
29	Randolph	33	1,806	1,510	83.61%	152	8.42%	17	0.94%	12	0.66%	91	5.04%	24	1.33%	3	0.17%	155	8.58%	147	8.14%	1,659	91.86%	1,471	81.45%
29	Randolph	34	2,880	2,655	92.19%	130	4.51%	7	0.24%	6	0.21%	51	1.77%	31	1.08%	5	0.17%	135	4.69%	135	4.69%	2,745	95.31%	2,583	89.69%
29	Randolph	36	3,384	3,268	96.57%	31	0.92%	26	0.77%	2	0.06%	28	0.83%	29	0.86%	6	0.18%	37	1.09%	65	1.92%	3,319	98.08%	3,239	95.72%
29	Randolph	37	2,437	2,217	90.97%	164	6.73%	10	0.41%	18	0.74%	14	0.57%	14	0.57%	3	0.12%	167	6.85%	31	1.27%	2,406	98.73%	2,202	90.36%
29	Randolph	38	4,333	4,186	96.61%	64	1.48%	26	0.60%	19	0.44%	18	0.42%	20	0.46%	1	0.02%	65	1.50%	56	1.29%	4,277	98.71%	4,160	96.01%
29	Randolph	39	3,703	3,543	95.68%	65	1.76%	10	0.27%	26	0.70%	36	0.97%	23	0.62%	5	0.14%	70	1.89%	68	1.84%	3,635	98.16%	3,513	94.87%
29	Randolph	40	2,145	2,021	94.22%	18	0.84%	20	0.93%	11	0.51%	64	2.98%	11	0.51%	1	0.05%	19	0.89%	122	5.69%	2,023	94.31%	1,973	91.98%
30	Stokes	01	1,004	965	96.12%	15	1.49%	5	0.50%	1	0.10%	7	0.70%	11	1.10%	2	0.20%	17	1.69%	15	1.49%	989	98.51%	960	95.62%
30	Stokes	02	2,198	2,098	95.45%	33	1.50%	3	0.14%	1	0.05%	52	2.37%	11	0.50%	7	0.32%	40	1.82%	79	3.59%	2,119	96.41%	2,071	94.22%
30	Stokes	03	1,602	1,561	97.44%	8	0.50%	3	0.19%	0	0.00%	20	1.25%	10	0.62%	4	0.25%	12	0.75%	48	3.00%	1,554	97.00%	1,532	95.63%
30	Stokes	04	2,310	2,243	97.10%	19	0.82%	7	0.30%	5	0.22%	17	0.74%	19	0.82%	5	0.22%	24	1.04%	43	1.86%	2,267	98.14%	2,221	96.15%
30	Stokes	05	811	756	93.22%	39	4.81%	8	0.99%	0	0.00%	3	0.37%	5	0.62%	0	0.00%	39	4.81%	11	1.36%	800	98.64%	751	92.60%
30	Stokes	06	772	732	94.82%	30	3.89%	0	0.00%	2	0.26%	6	0.78%	2	0.26%	0	0.00%	30	3.89%	15	1.94%	757	98.06%	723	93.65%
30	Stokes	07	761	667	87.65%	79	10.38%	2	0.26%	0	0.00%	8	1.05%	5	0.66%	3	0.39%	82	10.78%	9	1.18%	752	98.82%	666	87.52%
30	Stokes	08	1,446	1,383	95.64%	27	1.87%	3	0.21%	5	0.35%	11	0.76%	17	1.18%	3	0.21%	30	2.07%	18	1.24%	1,428	98.76%	1,377	95.23%
30	Stokes	09	2,459	2,333	94.88%	84	3.42%	8	0.33%	5	0.20%	15	0.61%	14	0.57%	2	0.08%	86	3.50%	32	1.30%	2,427	98.70%	2,315	94.14%
30	Stokes	10	3,341	3,229	96.65%	41	1.23%	8	0.24%	23	0.69%	21	0.63%	19	0.57%	3	0.09%	44	1.32%	71	2.13%	3,270	97.87%	3,174	95.00%
30	Stokes	11	4,513	4,296	95.19%	78	1.73%	12	0.27%	12	0.27%	73	1.62%	42	0.93%	6	0.13%	84	1.86%	136	3.01%	4,377	96.99%	4,249	94.15%
30	Stokes	12	2,147	2,083	97.02%	15	0.70%	13	0.61%	5	0.23%	13	0.61%	18	0.84%	5	0.23%	20	0.93%	34	1.58%	2,113	98.42%	2,064	96.13%
30	Stokes	13	1,984	1,915	96.52%	24	1.21%	6	0.30%	10	0.50%	12	0.60%	17	0.86%	9	0.45%	33	1.66%	44	2.22%	1,940	97.78%	1,886	95.06%
30	Stokes	14	2,683	2,604	97.06%	18	0.67%	11	0.41%	7	0.26%	28	1.04%	15	0.56%	2	0.07%	20	0.75%	58	2.16%	2,625	97.84%	2,576	96.01%
30	Stokes	15	1,493	1,463	97.99%	12	0.80%	3	0.20%	0	0.00%	11	0.74%	4	0.27%	1	0.07%	13	0.87%	24	1.61%	1,469	98.39%	1,449	97.05%
30	Stokes	16	1,870	1,469	78.56%	378	20.21%	1	0.05%	3	0.16%	6	0.32%	13	0.70%	7	0.37%	385	20.59%	14	0.75%	1,856	99.25%	1,463	78.24%
30	Stokes	17	2,071	1,828	88.27%	190	9.17%	4	0.19%	7	0.34%	21	1.01%	21	1.01%	7	0.34%	197	9.51%	38	1.83%	2,033	98.17%	1,812	87.49%
30	Stokes	18	543	246	45.30%	274	50.46%	5	0.92%	1	0.18%	2	0.37%	15	2.76%	3	0.55%	277	51.01%	8	1.47%	535	98.53%	244	44.94%
30	Stokes	19	1,192	1,040	87.25%	122	10.23%	5	0.42%	3	0.25%	9	0.76%	13	1.09%	5	0.42%	127	10.65%	12	1.01%	1,180	98.99%	1,037	87.00%
30	Stokes	20	1,680	1,569	93.39%	65	3.87%	7	0.42%	5	0.30%	19	1.13%	15	0.89%	1	0.06%	66	3.93%	30	1.79%	1,650	98.21%	1,555	92.56%
30	Surry	01	2,114	2,021	95.60%	11	0.52%	10	0.47%	4	0.19%	56	2.65%	12	0.57%	5	0.24%	16	0.76%	113	5.35%	2,001	94.65%	1,965	92.95%
30	Surry	02	1,122	898	80.04%	55	4.90%	12	1.07%	2	0.18%	148	13.19%	7	0.62%	3	0.27%	58	5.17%	251	22.37%	871	77.63%	809	72.10%
30	Surry	03	3,071	2,775	90.36%	39	1.27%	10	0.33%	1	0.03%	230	7.49%	16	0.52%	1	0.03%	40	1.30%	370	12.05%	2,701	87.95%	2,646	86.16%
30	Surry	04	2,458	2,153	87.59%	40	1.63%	12	0.49%	6	0.24%	218	8.87%	29	1.18%	6	0.24%	46	1.87%	388	15.79%	2,070	84.21%	2,023	82.30%
30	Surry	05	2,790	2,618	93.84%	22	0.79%	8	0.29%	3	0.11%	116	4.16%	23	0.82%	2	0.07%	24	0.86%	181	6.49%	2,609	93.51%	2,561	91.79%

A=Asian NA=American Indian and Alaskan Native PI=Native Hawaiian and other Pacific Islander
MR=Multi-Race Hisp=Hispanic or Latino (of any race)

Voting Age Population by Race and Ethnicity
Rucho Senate 2

Shading Denotes a Split VTD			Voting Age Population by Race																	Total Population by Ethnicity					
District	County	VTD	Total	White	% White	Black	% Black	NA	% NA	A/PI	% A/PI	Other	% Other	MR	% MR	MR Black	% MR Blac	Total Black	% Total Blac	Hisp	% Hisp	Non Hisp	% Non Hisp	White Non Hisp	White Non Hisp
30	Surry	06	1,593	1,331	83.55%	69	4.33%	5	0.31%	17	1.07%	155	9.73%	16	1.00%	5	0.31%	74	4.65%	218	13.68%	1,375	86.32%	1,298	81.48%
30	Surry	07	1,510	1,221	80.86%	123	8.15%	0	0.00%	8	0.53%	142	9.40%	16	1.06%	4	0.26%	127	8.41%	189	12.52%	1,321	87.48%	1,179	78.08%
30	Surry	08	1,793	1,692	94.37%	48	2.68%	1	0.06%	10	0.56%	28	1.56%	14	0.78%	3	0.17%	51	2.84%	44	2.45%	1,749	97.55%	1,682	93.81%
30	Surry	09	1,782	1,692	94.95%	25	1.40%	4	0.22%	5	0.28%	36	2.02%	20	1.12%	5	0.28%	30	1.68%	73	4.10%	1,709	95.90%	1,656	92.93%
30	Surry	10	1,227	1,173	95.60%	13	1.06%	0	0.00%	4	0.33%	30	2.44%	7	0.57%	2	0.16%	15	1.22%	51	4.16%	1,176	95.84%	1,155	94.13%
30	Surry	11	1,832	1,431	78.11%	69	3.77%	9	0.49%	0	0.00%	301	16.43%	22	1.20%	4	0.22%	73	3.98%	454	24.78%	1,378	75.22%	1,289	70.36%
30	Surry	12	3,344	2,845	85.08%	262	7.83%	17	0.51%	31	0.93%	136	4.07%	53	1.58%	19	0.57%	281	8.40%	242	7.24%	3,102	92.76%	2,753	82.33%
30	Surry	13	1,367	1,197	87.56%	111	8.12%	1	0.07%	19	1.39%	27	1.98%	12	0.88%	8	0.59%	119	8.71%	40	2.93%	1,327	97.07%	1,184	86.61%
30	Surry	14	1,730	1,446	83.58%	180	10.40%	4	0.23%	32	1.85%	47	2.72%	21	1.21%	7	0.40%	187	10.81%	66	3.82%	1,664	96.18%	1,430	82.66%
30	Surry	15	2,535	2,180	86.00%	209	8.24%	7	0.28%	9	0.36%	110	4.34%	20	0.79%	3	0.12%	212	8.36%	156	6.15%	2,379	93.85%	2,142	84.50%
30	Surry	16	1,747	1,608	92.04%	32	1.83%	8	0.46%	2	0.11%	83	4.75%	14	0.80%	5	0.29%	37	2.12%	118	6.75%	1,629	93.25%	1,576	90.21%
30	Surry	17	1,325	1,253	94.57%	12	0.91%	2	0.15%	18	1.36%	35	2.64%	5	0.38%	1	0.08%	13	0.98%	50	3.77%	1,275	96.23%	1,240	93.58%
30	Surry	18	2,490	2,315	92.97%	54	2.17%	2	0.08%	13	0.52%	87	3.49%	19	0.76%	3	0.12%	57	2.29%	155	6.22%	2,335	93.78%	2,252	90.44%
30	Surry	19	2,791	2,416	86.56%	213	7.63%	2	0.07%	11	0.39%	120	4.30%	29	1.04%	10	0.36%	223	7.99%	175	6.27%	2,616	93.73%	2,365	84.74%
30	Surry	20	1,121	1,003	89.47%	77	6.87%	3	0.27%	13	1.16%	15	1.34%	10	0.89%	1	0.09%	78	6.96%	31	2.77%	1,090	97.23%	988	88.14%
30	Surry	21	2,029	1,927	94.97%	44	2.17%	3	0.15%	9	0.44%	31	1.53%	15	0.74%	5	0.25%	49	2.41%	52	2.56%	1,977	97.44%	1,911	94.18%
30	Surry	22	1,421	1,312	92.33%	28	1.97%	4	0.28%	2	0.14%	70	4.93%	5	0.35%	2	0.14%	30	2.11%	103	7.25%	1,318	92.75%	1,282	90.22%
30	Surry	23	1,589	1,526	96.04%	30	1.89%	9	0.57%	0	0.00%	16	1.01%	8	0.50%	6	0.38%	36	2.27%	35	2.20%	1,554	97.80%	1,508	94.90%
30	Surry	24	872	856	98.17%	0	0.00%	5	0.57%	2	0.23%	7	0.80%	2	0.23%	1	0.11%	1	0.11%	15	1.72%	857	98.28%	850	97.48%
30	Surry	25	2,301	2,166	94.13%	32	1.39%	6	0.26%	1	0.04%	62	2.69%	34	1.48%	4	0.17%	36	1.56%	121	5.26%	2,180	94.74%	2,123	92.26%
30	Surry	26	3,220	3,081	95.68%	34	1.06%	2	0.06%	6	0.19%	78	2.42%	19	0.59%	2	0.06%	36	1.12%	103	3.20%	3,117	96.80%	3,062	95.09%
30	Surry	27	1,967	1,815	92.27%	94	4.78%	5	0.25%	1	0.05%	40	2.03%	12	0.61%	6	0.31%	100	5.08%	57	2.90%	1,910	97.10%	1,802	91.61%
30	Surry	28	1,646	1,513	91.92%	38	2.31%	10	0.61%	5	0.30%	76	4.62%	4	0.24%	1	0.06%	39	2.37%	99	6.01%	1,547	93.99%	1,491	90.58%
30	Surry	33	1,669	1,484	88.92%	120	7.19%	1	0.06%	23	1.38%	27	1.62%	14	0.84%	6	0.36%	126	7.55%	53	3.18%	1,616	96.82%	1,466	87.84%
30	Wilkes	101	836	758	90.67%	56	6.70%	2	0.24%	2	0.24%	15	1.79%	3	0.36%	0	0.00%	56	6.70%	20	2.39%	816	97.61%	753	90.07%
30	Wilkes	102	1,792	1,553	86.66%	200	11.16%	2	0.11%	2	0.11%	21	1.17%	14	0.78%	3	0.17%	203	11.33%	31	1.73%	1,761	98.27%	1,543	86.10%
30	Wilkes	103	448	440	98.21%	2	0.45%	0	0.00%	0	0.00%	1	0.22%	5	1.12%	3	0.67%	5	1.12%	4	0.89%	444	99.11%	438	97.77%
30	Wilkes	104	2,067	1,895	91.68%	42	2.03%	4	0.19%	17	0.82%	99	4.79%	10	0.48%	3	0.15%	45	2.18%	145	7.01%	1,922	92.99%	1,855	89.74%
30	Wilkes	105	1,408	1,317	93.54%	42	2.98%	2	0.14%	4	0.28%	24	1.70%	19	1.35%	9	0.64%	51	3.62%	44	3.13%	1,364	96.88%	1,304	92.61%
30	Wilkes	106	1,191	1,095	91.94%	73	6.13%	0	0.00%	3	0.25%	12	1.01%	8	0.67%	2	0.17%	75	6.30%	22	1.85%	1,169	98.15%	1,086	91.18%
30	Wilkes	107	3,126	3,043	97.34%	23	0.74%	6	0.19%	6	0.19%	38	1.22%	10	0.32%	3	0.10%	26	0.83%	61	1.95%	3,065	98.05%	3,024	96.74%
30	Wilkes	108	2,096	1,717	81.92%	234	11.16%	7	0.33%	3	0.14%	102	4.87%	33	1.57%	12	0.57%	246	11.74%	177	8.44%	1,919	91.56%	1,658	79.10%
30	Wilkes	109	978	908	92.84%	59	6.03%	3	0.31%	2	0.20%	3	0.31%	3	0.31%	1	0.10%	60	6.13%	6	0.61%	972	99.39%	905	92.54%
30	Wilkes	110	459	448	97.60%	4	0.87%	0	0.00%	1	0.22%	0	0.00%	6	1.31%	0	0.00%	4	0.87%	2	0.44%	457	99.56%	446	97.17%
30	Wilkes	111	2,205	2,121	96.19%	13	0.59%	3	0.14%	10	0.45%	33	1.50%	25	1.13%	8	0.36%	21	0.95%	68	3.08%	2,137	96.92%	2,094	94.97%
30	Wilkes	112	2,318	2,054	88.61%	99	4.27%	9	0.39%	19	0.82%	112	4.83%	25	1.08%	7	0.30%	106	4.57%	185	7.98%	2,133	92.02%	1,983	85.55%
30	Wilkes	113	1,966	1,924	97.86%	14	0.71%	5	0.25%	3	0.15%	6	0.31%	14	0.71%	3	0.15%	17	0.86%	13	0.66%	1,953	99.34%	1,920	97.66%
30	Wilkes	114	807	799	99.01%	2	0.25%	2	0.25%	0	0.00%	0	0.00%	4	0.50%	2	0.25%	4	0.50%	4	0.50%	803	99.50%	796	98.64%
30	Wilkes	115A	4,386	4,278	97.54%	34	0.78%	2	0.05%	7	0.16%	52	1.19%	13	0.30%	5	0.11%	39	0.89%	108	2.46%	4,278	97.54%	4,225	96.33%
30	Wilkes	117	1,369	1,268	92.62%	61	4.46%	1	0.07%	6	0.44%	25	1.83%	8	0.58%	0	0.00%	61	4.46%	44	3.21%	1,325	96.79%	1,253	91.53%
30	Wilkes	118	3,177	2,442	76.86%	453	14.26%	12	0.38%	18	0.57%	215	6.77%	37	1.16%	15	0.47%	468	14.73%	292	9.19%	2,885	90.81%	2,373	74.69%
30	Wilkes	119	4,877	4,704	96.45%	31	0.64%	6	0.12%	15	0.31%	96	1.97%	25	0.51%	7	0.14%	38	0.78%	137	2.81%	4,740	97.19%	4,664	95.63%
30	Wilkes	120	2,198	2,123	96.59%	20	0.91%	0	0.00%	6	0.27%	37	1.68%	12	0.55%	4	0.18%	24	1.09%	50	2.27%	2,148	97.73%	2,113	96.13%
30	Wilkes	121	2,476	2,349	94.87%	49	1.98%	13	0.53%	3	0.12%	46	1.86%	16	0.65%	5	0.20%	54	2.18%	79	3.19%	2,397	96.81%	2,318	93.62%
30	Wilkes	122	855	831	97.19%	8	0.94%	3	0.35%	0	0.00%	3	0.35%	10	1.17%	2	0.23%	10	1.17%	12	1.40%	843	98.60%	825	96.49%
30	Wilkes	123	1,030	991	96.21%	19	1.84%	2	0.19%	6	0.58%	5	0.49%	7	0.68%	1	0.10%	20	1.94%	15	1.46%	1,015	98.54%	983	95.44%
30	Wilkes	124	1,561	1,525	97.69%	10	0.64%	4	0.26%	2	0.13%	10	0.64%	10	0.64%	1	0.06%	11	0.70%	34	2.18%	1,527	97.82%	1,502	96.22%
30	Wilkes	125	1,025	1,012	98.73%	2	0.20%	0	0.00%	1	0.10%	4	0.39%	6	0.59%	0	0.00%	2	0.20%	13	1.27%	1,012	98.73%	1,003	97.85%
30	Wilkes	126	971	950	97.84%	0	0.00%	7	0.72%	0	0.00%	6	0.62%	8	0.82%	0	0.00%	0	0.00%	13	1.34%	958	98.66%	947	97.53%
30	Wilkes	127	2,735	2,307	84.35%	242	8.85%	6	0.22%	72	2.63%	84	3.07%	24	0.88%	11	0.40%	253	9.25%	158	5.78%	2,577	94.22%	2,240	81.90%
30	Wilkes	128	3,168	2,688	84.85%	330	10.42%	4	0.13%	17	0.54%	107	3.38%	22	0.69%	7	0.22%	337	10.64%	140	4.42%	3,028	95.58%	2,661	84.00%

A=Asian NA=American Indian and Alaskan Native PI=Native Hawaiian and other Pacific Islander
MR=Multi-Race Hisp=Hispanic or Latino (of any race)

Voting Age Population by Race and Ethnicity
Rucho Senate 2

Shading Denotes a Split VTD			Voting Age Population by Race																	Total Population by Ethnicity					
District	County	VTD	Total	White	% White	Black	% Black	NA	% NA	A/PI	% A/PI	Other	% Other	MR	% MR	MR Black	% MR Blac	Total Black	% Total Blac	Hisp	% Hisp	Non Hisp	% Non Hisp	White Non Hisp	White Non Hisp
30	Wilkes	129	2,279	1,964	86.18%	108	4.74%	7	0.31%	8	0.35%	166	7.28%	26	1.14%	5	0.22%	113	4.96%	274	12.02%	2,005	87.98%	1,871	82.10%
31	Forsyth	011	4,526	3,608	79.72%	618	13.65%	19	0.42%	106	2.34%	134	2.96%	41	0.91%	18	0.40%	636	14.05%	283	6.25%	4,243	93.75%	3,463	76.51%
31	Forsyth	012	3,021	2,728	90.30%	148	4.90%	15	0.50%	25	0.83%	82	2.71%	23	0.76%	4	0.13%	152	5.03%	150	4.97%	2,871	95.03%	2,677	88.61%
31	Forsyth	013	2,059	1,773	86.11%	197	9.57%	12	0.58%	35	1.70%	31	1.51%	11	0.53%	1	0.05%	198	9.62%	75	3.64%	1,984	96.36%	1,730	84.02%
31	Forsyth	014	2,450	2,151	87.80%	162	6.61%	11	0.45%	49	2.00%	56	2.29%	21	0.86%	6	0.24%	168	6.86%	86	3.51%	2,364	96.49%	2,122	86.61%
31	Forsyth	015	1,886	1,651	87.54%	163	8.64%	3	0.16%	29	1.54%	28	1.48%	12	0.64%	3	0.16%	166	8.80%	70	3.71%	1,816	96.29%	1,612	85.47%
31	Forsyth	021	3,694	3,429	92.83%	182	4.93%	16	0.43%	10	0.27%	29	0.79%	28	0.76%	9	0.24%	191	5.17%	80	2.17%	3,614	97.83%	3,394	91.88%
31	Forsyth	031	1,385	1,256	90.69%	72	5.20%	1	0.07%	3	0.22%	46	3.32%	7	0.51%	3	0.22%	75	5.42%	64	4.62%	1,321	95.38%	1,241	89.60%
31	Forsyth	032	2,002	1,780	88.91%	185	9.24%	3	0.15%	16	0.80%	8	0.40%	10	0.50%	3	0.15%	188	9.39%	32	1.60%	1,970	98.40%	1,757	87.76%
31	Forsyth	033	106	96	90.57%	8	7.55%	0	0.00%	0	0.00%	2	1.89%	0	0.00%	0	0.00%	8	7.55%	3	2.83%	103	97.17%	95	89.62%
31	Forsyth	034	2,519	1,990	79.00%	343	13.62%	8	0.32%	15	0.60%	134	5.32%	29	1.15%	17	0.67%	360	14.29%	239	9.49%	2,280	90.51%	1,905	75.63%
31	Forsyth	042	1,274	1,044	81.95%	102	8.01%	8	0.63%	14	1.10%	90	7.06%	16	1.26%	10	0.78%	112	8.79%	137	10.75%	1,137	89.25%	1,012	79.43%
31	Forsyth	043	1,724	1,512	87.70%	123	7.13%	14	0.81%	5	0.29%	55	3.19%	15	0.87%	3	0.17%	126	7.31%	108	6.26%	1,616	93.74%	1,465	84.98%
31	Forsyth	051	2,992	2,625	87.73%	201	6.72%	6	0.20%	64	2.14%	75	2.51%	21	0.70%	5	0.17%	206	6.89%	202	6.75%	2,790	93.25%	2,511	83.92%
31	Forsyth	052	1,212	1,137	93.81%	34	2.81%	1	0.08%	18	1.49%	6	0.50%	16	1.32%	6	0.50%	40	3.30%	20	1.65%	1,192	98.35%	1,123	92.66%
31	Forsyth	053	1,820	1,644	90.33%	112	6.15%	2	0.11%	36	1.98%	17	0.93%	9	0.49%	5	0.27%	117	6.43%	61	3.35%	1,759	96.65%	1,601	87.97%
31	Forsyth	054	2,429	2,245	92.42%	122	5.02%	1	0.04%	42	1.73%	9	0.37%	10	0.41%	3	0.12%	125	5.15%	48	1.98%	2,381	98.02%	2,210	90.98%
31	Forsyth	055	2,866	2,496	87.09%	164	5.72%	7	0.24%	171	5.97%	14	0.49%	14	0.49%	11	0.38%	175	6.11%	94	3.28%	2,772	96.72%	2,423	84.54%
31	Forsyth	061	1,270	1,090	85.83%	105	8.27%	5	0.39%	24	1.89%	28	2.20%	18	1.42%	5	0.39%	110	8.66%	60	4.72%	1,210	95.28%	1,067	84.02%
31	Forsyth	062	1,845	1,644	89.11%	149	8.08%	4	0.22%	18	0.98%	18	0.98%	12	0.65%	3	0.16%	152	8.24%	56	3.04%	1,789	96.96%	1,611	87.32%
31	Forsyth	063	3,650	3,176	87.01%	317	8.68%	13	0.36%	42	1.15%	67	1.84%	35	0.96%	21	0.58%	338	9.26%	123	3.37%	3,527	96.63%	3,130	85.75%
31	Forsyth	064	723	666	92.12%	36	4.98%	2	0.28%	4	0.55%	12	1.66%	3	0.41%	0	0.00%	36	4.98%	26	3.60%	697	96.40%	654	90.46%
31	Forsyth	065	3,681	3,117	84.68%	339	9.21%	11	0.30%	98	2.66%	77	2.09%	39	1.06%	15	0.41%	354	9.62%	143	3.88%	3,538	96.12%	3,070	83.40%
31	Forsyth	066	2,609	2,250	86.24%	181	6.94%	6	0.23%	47	1.80%	87	3.33%	38	1.46%	15	0.57%	196	7.51%	224	8.59%	2,385	91.41%	2,137	81.91%
31	Forsyth	067	247	224	90.69%	19	7.69%	0	0.00%	0	0.00%	2	0.81%	2	0.81%	0	0.00%	19	7.69%	3	1.21%	244	98.79%	223	90.28%
31	Forsyth	068	2,318	2,100	90.60%	166	7.16%	9	0.39%	12	0.52%	14	0.60%	17	0.73%	9	0.39%	175	7.55%	50	2.16%	2,268	97.84%	2,065	89.09%
31	Forsyth	071	3,413	3,064	89.77%	195	5.71%	4	0.12%	88	2.58%	27	0.79%	35	1.03%	18	0.53%	213	6.24%	102	2.99%	3,311	97.01%	2,989	87.58%
31	Forsyth	072	5,062	4,381	86.55%	390	7.70%	11	0.22%	149	2.94%	102	2.02%	29	0.57%	15	0.30%	405	8.00%	240	4.74%	4,822	95.26%	4,254	84.04%
31	Forsyth	073	2,721	2,579	94.78%	90	3.31%	5	0.18%	21	0.77%	13	0.48%	13	0.48%	3	0.11%	93	3.42%	53	1.95%	2,668	98.05%	2,540	93.35%
31	Forsyth	074	3,161	2,642	83.58%	305	9.65%	8	0.25%	136	4.30%	31	0.98%	39	1.23%	13	0.41%	318	10.06%	111	3.51%	3,050	96.49%	2,581	81.65%
31	Forsyth	075	691	651	94.21%	23	3.33%	3	0.43%	7	1.01%	2	0.29%	5	0.72%	3	0.43%	26	3.76%	10	1.45%	681	98.55%	646	93.49%
31	Forsyth	081	177	156	88.14%	11	6.21%	0	0.00%	1	0.56%	5	2.82%	4	2.26%	0	0.00%	11	6.21%	5	2.82%	172	97.18%	156	88.14%
31	Forsyth	082	224	204	91.07%	14	6.25%	0	0.00%	0	0.00%	4	1.79%	2	0.89%	0	0.00%	14	6.25%	5	2.23%	219	97.77%	204	91.07%
31	Forsyth	091	2,447	2,167	88.56%	220	8.99%	15	0.61%	9	0.37%	21	0.86%	15	0.61%	2	0.08%	222	9.07%	49	2.00%	2,398	98.00%	2,144	87.62%
31	Forsyth	092	1,890	1,760	93.12%	86	4.55%	6	0.32%	10	0.53%	15	0.79%	13	0.69%	2	0.11%	88	4.66%	32	1.69%	1,858	98.31%	1,747	92.43%
31	Forsyth	101	533	489	91.74%	28	5.25%	2	0.38%	0	0.00%	1	0.19%	13	2.44%	1	0.19%	29	5.44%	6	1.13%	527	98.87%	485	90.99%
31	Forsyth	111	2,007	1,829	91.13%	117	5.83%	14	0.70%	1	0.05%	28	1.40%	18	0.90%	5	0.25%	122	6.08%	44	2.19%	1,963	97.81%	1,818	90.58%
31	Forsyth	112	2,355	2,086	88.58%	207	8.79%	16	0.68%	8	0.34%	23	0.98%	15	0.64%	6	0.25%	213	9.04%	61	2.59%	2,294	97.41%	2,060	87.47%
31	Forsyth	122	1,560	1,329	85.19%	154	9.87%	5	0.32%	18	1.15%	35	2.24%	19	1.22%	6	0.38%	160	10.26%	59	3.78%	1,501	96.22%	1,307	83.78%
31	Forsyth	123	1,793	1,496	83.44%	184	10.26%	6	0.33%	31	1.73%	43	2.40%	33	1.84%	5	0.28%	189	10.54%	97	5.41%	1,696	94.59%	1,456	81.20%
31	Forsyth	131	2,837	2,488	87.70%	267	9.41%	5	0.18%	24	0.85%	15	0.53%	38	1.34%	11	0.39%	278	9.80%	61	2.15%	2,776	97.85%	2,448	86.29%
31	Forsyth	132	2,376	2,164	91.08%	157	6.61%	13	0.55%	9	0.38%	19	0.80%	14	0.59%	2	0.08%	159	6.69%	43	1.81%	2,333	98.19%	2,144	90.24%
31	Forsyth	133	4,673	4,307	92.17%	185	3.96%	15	0.32%	78	1.67%	54	1.16%	34	0.73%	5	0.11%	190	4.07%	123	2.63%	4,550	97.37%	4,246	90.86%
31	Forsyth	507	50	44	88.00%	1	2.00%	0	0.00%	0	0.00%	5	10.00%	0	0.00%	0	0.00%	1	2.00%	5	10.00%	45	90.00%	44	88.00%
31	Forsyth	601	165	147	89.09%	4	2.42%	2	1.21%	4	2.42%	6	3.64%	2	1.21%	1	0.61%	5	3.03%	15	9.09%	150	90.91%	138	83.64%
31	Forsyth	604	315	275	87.30%	26	8.25%	1	0.32%	6	1.90%	5	1.59%	2	0.63%	0	0.00%	26	8.25%	10	3.17%	305	96.83%	272	86.35%
31	Forsyth	701	875	840	96.00%	17	1.94%	0	0.00%	11	1.26%	1	0.11%	6	0.69%	0	0.00%	17	1.94%	10	1.14%	865	98.86%	831	94.97%
31	Forsyth	702	1,291	1,175	91.01%	56	4.34%	1	0.08%	32	2.48%	17	1.32%	10	0.77%	2	0.15%	58	4.49%	48	3.72%	1,243	96.28%	1,149	89.00%
31	Forsyth	703	1,011	949	93.87%	15	1.48%	2	0.20%	18	1.78%	19	1.88%	8	0.79%	4	0.40%	19	1.88%	26	2.57%	985	97.43%	941	93.08%
31	Forsyth	704	1,137	1,048	92.17%	50	4.40%	1	0.09%	14	1.23%	14	1.23%	10	0.88%	2	0.18%	52	4.57%	35	3.08%	1,102	96.92%	1,030	90.59%
31	Forsyth	705	919	751	81.72%	110	11.97%	2	0.22%	25	2.72%	23	2.50%	8	0.87%	6	0.65%	116	12.62%	35	3.81%	884	96.19%	739	80.41%

Date Printed: 07/21/2011
Rucho_Senate_2 07/20/2011 10:21:55 PM

A=Asian NA=American Indian and Alaskan Native PI=Native Hawaiian and other Pacific Islander
MR=Multi-Race Hisp=Hispanic or Latino (of any race)

Voting Age Population by Race and Ethnicity
Rucho Senate 2

Shading Denotes a Split VTD			Voting Age Population by Race																	Total Population by Ethnicity					
District	County	VTD	Total	White	% White	Black	% Black	NA	% NA	A/PI	% A/PI	Other	% Other	MR	% MR	MR Black	% MR Blac	Total Black	% Total Blac	Hisp	% Hisp	Non Hisp	% Non Hisp	White Non Hisp	White Non Hisp
31	Forsyth	707	793	725	91.42%	41	5.17%	1	0.13%	6	0.76%	13	1.64%	7	0.88%	4	0.50%	45	5.67%	28	3.53%	765	96.47%	713	89.91%
31	Forsyth	708	696	609	87.50%	61	8.76%	0	0.00%	13	1.87%	10	1.44%	3	0.43%	1	0.14%	62	8.91%	30	4.31%	666	95.69%	591	84.91%
31	Forsyth	709	248	233	93.95%	4	1.61%	1	0.40%	1	0.40%	6	2.42%	3	1.21%	0	0.00%	4	1.61%	14	5.65%	234	94.35%	226	91.13%
31	Forsyth	801	1,225	1,088	88.82%	76	6.20%	7	0.57%	26	2.12%	12	0.98%	16	1.31%	5	0.41%	81	6.61%	41	3.35%	1,184	96.65%	1,063	86.78%
31	Forsyth	802	1,375	1,350	98.18%	12	0.87%	0	0.00%	8	0.58%	1	0.07%	4	0.29%	3	0.22%	15	1.09%	28	2.04%	1,347	97.96%	1,326	96.44%
31	Forsyth	803	1,471	1,446	98.30%	8	0.54%	0	0.00%	8	0.54%	4	0.27%	5	0.34%	3	0.20%	11	0.75%	13	0.88%	1,458	99.12%	1,434	97.48%
31	Forsyth	804	1,092	1,039	95.15%	37	3.39%	5	0.46%	7	0.64%	1	0.09%	3	0.27%	0	0.00%	37	3.39%	16	1.47%	1,076	98.53%	1,024	93.77%
31	Forsyth	805	2,102	2,004	95.34%	43	2.05%	1	0.05%	31	1.47%	3	0.14%	20	0.95%	13	0.62%	56	2.66%	33	1.57%	2,069	98.43%	1,977	94.05%
31	Forsyth	806	1,908	1,728	90.57%	112	5.87%	4	0.21%	26	1.36%	20	1.05%	18	0.94%	6	0.31%	118	6.18%	68	3.56%	1,840	96.44%	1,688	88.47%
31	Forsyth	807	1,709	1,502	87.89%	117	6.85%	1	0.06%	57	3.34%	13	0.76%	19	1.11%	7	0.41%	124	7.26%	61	3.57%	1,648	96.43%	1,455	85.14%
31	Forsyth	808	461	427	92.62%	14	3.04%	1	0.22%	12	2.60%	6	1.30%	1	0.22%	0	0.00%	14	3.04%	12	2.60%	449	97.40%	421	91.32%
31	Forsyth	809	2,313	2,158	93.30%	82	3.55%	8	0.35%	46	1.99%	4	0.17%	15	0.65%	6	0.26%	88	3.80%	47	2.03%	2,266	97.97%	2,126	91.92%
31	Forsyth	901	997	965	96.79%	19	1.91%	0	0.00%	7	0.70%	0	0.00%	6	0.60%	1	0.10%	20	2.01%	22	2.21%	975	97.79%	944	94.68%
31	Forsyth	903	3,239	2,784	85.95%	213	6.58%	4	0.12%	148	4.57%	21	0.65%	69	2.13%	24	0.74%	237	7.32%	113	3.49%	3,126	96.51%	2,699	83.33%
31	Forsyth	905	1,946	1,683	86.49%	135	6.94%	4	0.21%	75	3.85%	13	0.67%	36	1.85%	19	0.98%	154	7.91%	50	2.57%	1,896	97.43%	1,653	84.94%
31	Forsyth	906	1,279	1,147	89.68%	87	6.80%	1	0.08%	28	2.19%	9	0.70%	7	0.55%	2	0.16%	89	6.96%	28	2.19%	1,251	97.81%	1,127	88.12%
31	Forsyth	907	1,238	1,052	84.98%	123	9.94%	0	0.00%	32	2.58%	22	1.78%	9	0.73%	4	0.32%	127	10.26%	67	5.41%	1,171	94.59%	1,008	81.42%
31	Forsyth	908	2,435	2,131	87.52%	192	7.89%	4	0.16%	75	3.08%	16	0.66%	17	0.70%	5	0.21%	197	8.09%	53	2.18%	2,382	97.82%	2,096	86.08%
31	Forsyth	909	414	345	83.33%	52	12.56%	4	0.97%	5	1.21%	8	1.93%	0	0.00%	0	0.00%	52	12.56%	15	3.62%	399	96.38%	338	81.64%
31	Yadkin	BNVL	3,251	2,949	90.71%	153	4.71%	10	0.31%	4	0.12%	115	3.54%	20	0.62%	5	0.15%	158	4.86%	167	5.14%	3,084	94.86%	2,905	89.36%
31	Yadkin	DCRK	2,424	2,095	86.43%	31	1.28%	7	0.29%	1	0.04%	266	10.97%	24	0.99%	10	0.41%	41	1.69%	346	14.27%	2,078	85.73%	2,025	83.54%
31	Yadkin	EBND	2,655	2,483	93.52%	38	1.43%	10	0.38%	9	0.34%	99	3.73%	16	0.60%	2	0.08%	40	1.51%	146	5.50%	2,509	94.50%	2,440	91.90%
31	Yadkin	FBSH	3,145	3,006	95.58%	57	1.81%	3	0.10%	6	0.19%	57	1.81%	16	0.51%	1	0.03%	58	1.84%	95	3.02%	3,050	96.98%	2,974	94.56%
31	Yadkin	NBCK	1,746	1,570	89.92%	18	1.03%	2	0.11%	6	0.34%	141	8.08%	9	0.52%	1	0.06%	19	1.09%	189	10.82%	1,557	89.18%	1,530	87.63%
31	Yadkin	NFAL	1,166	1,139	97.68%	5	0.43%	0	0.00%	2	0.17%	13	1.11%	7	0.60%	0	0.00%	5	0.43%	28	2.40%	1,138	97.60%	1,126	96.57%
31	Yadkin	NKNB	3,605	3,168	87.88%	268	7.43%	6	0.17%	3	0.08%	119	3.30%	41	1.14%	19	0.53%	287	7.96%	193	5.35%	3,412	94.65%	3,102	86.05%
31	Yadkin	NLIB	4,640	3,950	85.13%	206	4.44%	8	0.17%	14	0.30%	431	9.29%	31	0.67%	13	0.28%	219	4.72%	600	12.93%	4,040	87.07%	3,804	81.98%
31	Yadkin	SBCK	1,007	939	93.25%	13	1.29%	3	0.30%	3	0.30%	44	4.37%	5	0.50%	0	0.00%	13	1.29%	52	5.16%	955	94.84%	932	92.55%
31	Yadkin	SFAL	1,952	1,856	95.08%	36	1.84%	3	0.15%	1	0.05%	47	2.41%	9	0.46%	0	0.00%	36	1.84%	87	4.46%	1,865	95.54%	1,820	93.24%
31	Yadkin	SKNB	1,429	1,381	96.64%	6	0.42%	0	0.00%	1	0.07%	33	2.31%	8	0.56%	1	0.07%	7	0.49%	54	3.78%	1,375	96.22%	1,362	95.31%
31	Yadkin	SLIB	2,448	2,243	91.63%	51	2.08%	10	0.41%	14	0.57%	102	4.17%	28	1.14%	5	0.20%	56	2.29%	152	6.21%	2,296	93.79%	2,207	90.16%
32	Forsyth	013	1,837	1,415	77.03%	341	18.56%	1	0.05%	31	1.69%	26	1.42%	23	1.25%	10	0.54%	351	19.11%	70	3.81%	1,767	96.19%	1,378	75.01%
32	Forsyth	031	743	362	48.72%	347	46.70%	6	0.81%	4	0.54%	17	2.29%	7	0.94%	3	0.40%	350	47.11%	30	4.04%	713	95.96%	350	47.11%
32	Forsyth	032	558	362	64.87%	159	28.49%	3	0.54%	6	1.08%	25	4.48%	3	0.54%	0	0.00%	159	28.49%	44	7.89%	514	92.11%	343	61.47%
32	Forsyth	033	2,996	1,701	56.78%	914	30.51%	26	0.87%	31	1.03%	285	9.51%	39	1.30%	22	0.73%	936	31.24%	418	13.95%	2,578	86.05%	1,587	52.97%
32	Forsyth	042	2,130	1,214	57.00%	609	28.59%	16	0.75%	33	1.55%	210	9.86%	48	2.25%	23	1.08%	632	29.67%	372	17.46%	1,758	82.54%	1,098	51.55%
32	Forsyth	043	2,405	836	34.76%	735	30.56%	10	0.42%	10	0.42%	765	31.81%	49	2.04%	23	0.96%	758	31.52%	1,109	46.11%	1,296	53.89%	580	24.12%
32	Forsyth	061	1,588	1,090	68.64%	159	10.01%	23	1.45%	13	0.82%	265	16.69%	38	2.39%	7	0.44%	166	10.45%	462	29.09%	1,126	70.91%	940	59.19%
32	Forsyth	063	287	150	52.26%	120	41.81%	2	0.70%	0	0.00%	7	2.44%	8	2.79%	4	1.39%	124	43.21%	16	5.57%	271	94.43%	143	49.83%
32	Forsyth	064	812	588	72.41%	100	12.32%	9	1.11%	4	0.49%	94	11.58%	17	2.09%	5	0.62%	105	12.93%	151	18.60%	661	81.40%	545	67.12%
32	Forsyth	065	166	124	74.70%	40	24.10%	0	0.00%	2	1.20%	0	0.00%	0	0.00%	0	0.00%	40	24.10%	8	4.82%	158	95.18%	116	69.88%
32	Forsyth	066	452	266	58.85%	24	5.31%	2	0.44%	4	0.88%	148	32.74%	8	1.77%	0	0.00%	24	5.31%	242	53.54%	210	46.46%	185	40.93%
32	Forsyth	067	2,268	1,717	75.71%	366	16.14%	5	0.22%	34	1.50%	101	4.45%	45	1.98%	17	0.75%	383	16.89%	199	8.77%	2,069	91.23%	1,629	71.83%
32	Forsyth	072	833	414	49.70%	72	8.64%	10	1.20%	58	6.96%	267	32.05%	12	1.44%	4	0.48%	76	9.12%	342	41.06%	491	58.94%	355	42.62%
32	Forsyth	081	3,782	2,052	54.26%	1,263	33.40%	25	0.66%	60	1.59%	323	8.54%	59	1.56%	23	0.61%	1,286	34.00%	455	12.03%	3,327	87.97%	1,954	51.67%
32	Forsyth	082	3,973	2,383	59.98%	1,437	36.17%	14	0.35%	29	0.73%	78	1.96%	32	0.81%	16	0.40%	1,453	36.57%	162	4.08%	3,811	95.92%	2,320	58.39%
32	Forsyth	083	2,691	1,305	48.49%	1,162	43.18%	13	0.48%	16	0.59%	147	5.46%	48	1.78%	30	1.11%	1,192	44.30%	204	7.58%	2,487	92.42%	1,270	47.19%
32	Forsyth	101	2,136	1,166	54.59%	519	24.30%	10	0.47%	19	0.89%	381	17.84%	41	1.92%	16	0.75%	535	25.05%	507	23.74%	1,629	76.26%	1,069	50.05%
32	Forsyth	111	39	26	66.67%	9	23.08%	1	2.56%	0	0.00%	3	7.69%	0	0.00%	0	0.00%	9	23.08%	3	7.69%	36	92.31%	26	66.67%
32	Forsyth	112	998	657	65.83%	293	29.36%	9	0.90%	5	0.50%	17	1.70%	17	1.70%	6	0.60%	299	29.96%	47	4.71%	951	95.29%	630	63.13%
32	Forsyth	122	3,445	2,010	58.35%	1,104	32.05%	8	0.23%	160	4.64%	101	2.93%	62	1.80%	16	0.46%	1,120	32.51%	289	8.39%	3,156	91.61%	1,858	53.93%

A=Asian NA=American Indian and Alaskan Native PI=Native Hawaiian and other Pacific Islander
MR=Multi-Race Hisp=Hispanic or Latino (of any race)

Voting Age Population by Race and Ethnicity
Rucho Senate 2

Shading Denotes a Split VTD			Voting Age Population by Race																	Total Population by Ethnicity					
District	County	VTD	Total	White	% White	Black	% Black	NA	% NA	A/PI	% A/PI	Other	% Other	MR	% MR	MR Black	% MR Blac	Total Black	% Total Blac	Hisp	% Hisp	Non Hisp	% Non Hisp	White Non Hisp	White Non Hisp
32	Forsyth	123	1,226	799	65.17%	297	24.23%	2	0.16%	74	6.04%	25	2.04%	29	2.37%	16	1.31%	313	25.53%	61	4.98%	1,165	95.02%	774	63.13%
32	Forsyth	131	83	33	39.76%	26	31.33%	0	0.00%	22	26.51%	0	0.00%	2	2.41%	1	1.20%	27	32.53%	9	10.84%	74	89.16%	24	28.92%
32	Forsyth	132	885	669	75.59%	153	17.29%	1	0.11%	42	4.75%	7	0.79%	13	1.47%	2	0.23%	155	17.51%	27	3.05%	858	96.95%	652	73.67%
32	Forsyth	201	5,679	2,123	37.38%	2,872	50.57%	27	0.48%	120	2.11%	433	7.62%	104	1.83%	68	1.20%	2,940	51.77%	739	13.01%	4,940	86.99%	1,884	33.17%
32	Forsyth	203	1,684	46	2.73%	1,525	90.56%	6	0.36%	7	0.42%	70	4.16%	30	1.78%	17	1.01%	1,542	91.57%	128	7.60%	1,556	92.40%	20	1.19%
32	Forsyth	204	1,821	347	19.06%	1,221	67.05%	15	0.82%	38	2.09%	165	9.06%	35	1.92%	26	1.43%	1,247	68.48%	216	11.86%	1,605	88.14%	317	17.41%
32	Forsyth	205	890	44	4.94%	790	88.76%	2	0.22%	0	0.00%	33	3.71%	21	2.36%	17	1.91%	807	90.67%	55	6.18%	835	93.82%	30	3.37%
32	Forsyth	206	2,039	425	20.84%	1,281	62.82%	10	0.49%	6	0.29%	283	13.88%	34	1.67%	22	1.08%	1,303	63.90%	418	20.50%	1,621	79.50%	316	15.50%
32	Forsyth	207	3,324	1,176	35.38%	1,412	42.48%	19	0.57%	72	2.17%	584	17.57%	61	1.84%	37	1.11%	1,449	43.59%	856	25.75%	2,468	74.25%	956	28.76%
32	Forsyth	301	1,168	35	3.00%	1,060	90.75%	4	0.34%	2	0.17%	53	4.54%	14	1.20%	13	1.11%	1,073	91.87%	99	8.48%	1,069	91.52%	16	1.37%
32	Forsyth	302	1,388	123	8.86%	1,042	75.07%	11	0.79%	4	0.29%	183	13.18%	25	1.80%	16	1.15%	1,058	76.22%	249	17.94%	1,139	82.06%	91	6.56%
32	Forsyth	303	946	28	2.96%	839	88.69%	1	0.11%	0	0.00%	61	6.45%	17	1.80%	13	1.37%	852	90.06%	77	8.14%	869	91.86%	17	1.80%
32	Forsyth	304	1,972	53	2.69%	1,833	92.95%	5	0.25%	6	0.30%	41	2.08%	34	1.72%	32	1.62%	1,865	94.57%	64	3.25%	1,908	96.75%	39	1.98%
32	Forsyth	305	1,411	80	5.67%	1,270	90.01%	1	0.07%	4	0.28%	32	2.27%	24	1.70%	20	1.42%	1,290	91.42%	41	2.91%	1,370	97.09%	77	5.46%
32	Forsyth	306	2,324	683	29.39%	1,089	46.86%	25	1.08%	8	0.34%	470	20.22%	49	2.11%	30	1.29%	1,119	48.15%	668	28.74%	1,656	71.26%	538	23.15%
32	Forsyth	401	2,453	425	17.33%	1,583	64.53%	13	0.53%	7	0.29%	385	15.70%	40	1.63%	22	0.90%	1,605	65.43%	568	23.16%	1,885	76.84%	309	12.60%
32	Forsyth	402	1,489	50	3.36%	1,336	89.72%	3	0.20%	0	0.00%	84	5.64%	16	1.07%	12	0.81%	1,348	90.53%	102	6.85%	1,387	93.15%	41	2.75%
32	Forsyth	403	2,235	256	11.45%	1,809	80.94%	11	0.49%	8	0.36%	118	5.28%	33	1.48%	28	1.25%	1,837	82.19%	182	8.14%	2,053	91.86%	228	10.20%
32	Forsyth	404	2,928	768	26.23%	2,028	69.26%	4	0.14%	27	0.92%	54	1.84%	47	1.61%	36	1.23%	2,064	70.49%	182	6.22%	2,746	93.78%	657	22.44%
32	Forsyth	405	3,194	124	3.88%	2,798	87.60%	9	0.28%	4	0.13%	179	5.60%	80	2.50%	67	2.10%	2,865	89.70%	269	8.42%	2,925	91.58%	85	2.66%
32	Forsyth	501	2,279	422	18.52%	1,610	70.65%	10	0.44%	4	0.18%	201	8.82%	32	1.40%	24	1.05%	1,634	71.70%	290	12.72%	1,989	87.28%	366	16.06%
32	Forsyth	502	1,888	216	11.44%	1,302	68.96%	9	0.48%	17	0.90%	319	16.90%	25	1.32%	19	1.01%	1,321	69.97%	422	22.35%	1,466	77.65%	151	8.00%
32	Forsyth	503	2,203	1,031	46.80%	771	35.00%	19	0.86%	23	1.04%	295	13.39%	64	2.91%	34	1.54%	805	36.54%	443	20.11%	1,760	79.89%	940	42.67%
32	Forsyth	504	1,974	644	32.62%	982	49.75%	27	1.37%	3	0.15%	268	13.58%	50	2.53%	25	1.27%	1,007	51.01%	498	25.23%	1,476	74.77%	484	24.52%
32	Forsyth	505	2,696	773	28.67%	1,225	45.44%	4	0.15%	12	0.45%	620	23.00%	62	2.30%	32	1.19%	1,257	46.62%	811	30.08%	1,885	69.92%	673	24.96%
32	Forsyth	506	1,977	1,242	62.82%	432	21.85%	11	0.56%	12	0.61%	250	12.65%	30	1.52%	7	0.35%	439	22.21%	390	19.73%	1,587	80.27%	1,134	57.36%
32	Forsyth	507	5,478	2,853	52.08%	1,934	35.30%	35	0.64%	54	0.99%	501	9.15%	101	1.84%	55	1.00%	1,989	36.31%	896	16.36%	4,582	83.64%	2,547	46.50%
32	Forsyth	601	2,056	1,292	62.84%	514	25.00%	13	0.63%	60	2.92%	134	6.52%	43	2.09%	22	1.07%	536	26.07%	204	9.92%	1,852	90.08%	1,234	60.02%
32	Forsyth	602	4,468	2,795	62.56%	1,265	28.31%	22	0.49%	104	2.33%	181	4.05%	101	2.26%	39	0.87%	1,304	29.19%	390	8.73%	4,078	91.27%	2,639	59.06%
32	Forsyth	603	2,462	1,509	61.29%	586	23.80%	9	0.37%	41	1.67%	274	11.13%	43	1.75%	16	0.65%	602	24.45%	400	16.25%	2,062	83.75%	1,419	57.64%
32	Forsyth	604	2,504	875	34.94%	661	26.40%	12	0.48%	43	1.72%	836	33.39%	77	3.08%	26	1.04%	687	27.44%	1,215	48.52%	1,289	51.48%	621	24.80%
32	Forsyth	605	4,144	2,100	50.68%	1,538	37.11%	15	0.36%	93	2.24%	323	7.79%	75	1.81%	44	1.06%	1,582	38.18%	521	12.57%	3,623	87.43%	1,946	46.96%
32	Forsyth	606	2,254	1,240	55.01%	616	27.33%	6	0.27%	24	1.06%	335	14.86%	33	1.46%	21	0.93%	637	28.26%	432	19.17%	1,822	80.83%	1,162	51.55%
32	Forsyth	607	2,519	1,870	74.24%	482	19.13%	11	0.44%	56	2.22%	76	3.02%	24	0.95%	11	0.44%	493	19.57%	145	5.76%	2,374	94.24%	1,810	71.85%
32	Forsyth	701	611	291	47.63%	258	42.23%	5	0.82%	19	3.11%	23	3.76%	15	2.45%	12	1.96%	270	44.19%	45	7.36%	566	92.64%	271	44.35%
32	Forsyth	702	458	242	52.84%	113	24.67%	3	0.66%	82	17.90%	10	2.18%	8	1.75%	2	0.44%	115	25.11%	14	3.06%	444	96.94%	237	51.75%
32	Forsyth	703	235	163	69.36%	25	10.64%	0	0.00%	30	12.77%	11	4.68%	6	2.55%	1	0.43%	26	11.06%	53	22.55%	182	77.45%	124	52.77%
32	Forsyth	704	703	474	67.43%	191	27.17%	7	1.00%	16	2.28%	9	1.28%	6	0.85%	2	0.28%	193	27.45%	18	2.56%	685	97.44%	463	65.86%
32	Forsyth	705	1,648	986	59.83%	502	30.46%	3	0.18%	65	3.94%	69	4.19%	23	1.40%	14	0.85%	516	31.31%	149	9.04%	1,499	90.96%	919	55.76%
32	Forsyth	706	1,492	1,086	72.79%	321	21.51%	8	0.54%	14	0.94%	39	2.61%	24	1.61%	12	0.80%	333	22.32%	100	6.70%	1,392	93.30%	1,043	69.91%
32	Forsyth	707	768	375	48.83%	295	38.41%	3	0.39%	23	2.99%	46	5.99%	26	3.39%	8	1.04%	303	39.45%	96	12.50%	672	87.50%	341	44.40%
32	Forsyth	708	3,482	2,155	61.89%	967	27.77%	12	0.34%	121	3.48%	161	4.62%	66	1.90%	31	0.89%	998	28.66%	346	9.94%	3,136	90.06%	2,006	57.61%
32	Forsyth	709	2,620	1,764	67.33%	620	23.66%	6	0.23%	136	5.19%	40	1.53%	54	2.06%	21	0.80%	641	24.47%	138	5.27%	2,482	94.73%	1,689	64.47%
32	Forsyth	806	55	33	60.00%	19	34.55%	1	1.82%	0	0.00%	0	0.00%	2	3.64%	2	3.64%	21	38.18%	4	7.27%	51	92.73%	32	58.18%
32	Forsyth	807	168	63	37.50%	31	18.45%	0	0.00%	69	41.07%	2	1.19%	3	1.79%	0	0.00%	31	18.45%	7	4.17%	161	95.83%	59	35.12%
32	Forsyth	808	3,939	2,027	51.46%	1,306	33.16%	10	0.25%	276	7.01%	238	6.04%	82	2.08%	36	0.91%	1,342	34.07%	501	12.72%	3,438	87.28%	1,807	45.87%
32	Forsyth	901	620	535	86.29%	65	10.48%	0	0.00%	7	1.13%	4	0.65%	9	1.45%	5	0.81%	70	11.29%	11	1.77%	609	98.23%	527	85.00%
32	Forsyth	902	1,909	1,226	64.22%	521	27.29%	10	0.52%	34	1.78%	75	3.93%	43	2.25%	19	1.00%	540	28.29%	127	6.65%	1,782	93.35%	1,181	61.86%
32	Forsyth	903	706	305	43.20%	370	52.41%	1	0.14%	14	1.98%	6	0.85%	10	1.42%	7	0.99%	377	53.40%	13	1.84%	693	98.16%	301	42.63%
32	Forsyth	904	3,050	1,114	36.52%	1,343	44.03%	13	0.43%	23	0.75%	497	16.30%	60	1.97%	30	0.98%	1,373	45.02%	725	23.77%	2,325	76.23%	939	30.79%
32	Forsyth	905	2,010	1,223	60.85%	560	27.86%	5	0.25%	132	6.57%	60	2.99%	30	1.49%	16	0.80%	576	28.66%	101	5.02%	1,909	94.98%	1,190	59.20%

Date Printed: 07/21/2011
Rucho_Senate_2 07/20/2011 10:21:55 PM

A=Asian NA=American Indian and Alaskan Native PI=Native Hawaiian and other Pacific Islander
MR=Multi-Race Hisp=Hispanic or Latino (of any race)

Voting Age Population by Race and Ethnicity
Rucho Senate 2

Shading Denotes a Split VTD			Voting Age Population by Race																	Total Population by Ethnicity					
District	County	VTD	Total	White	% White	Black	% Black	NA	% NA	A/PI	% A/PI	Other	% Other	MR	% MR	MR Black	% MR Blac	Total Black	% Total Blac	Hisp	% Hisp	Non Hisp	% Non Hisp	White Non Hisp	White Non Hisp
32	Forsyth	906	1,918	1,332	69.45%	455	23.72%	3	0.16%	34	1.77%	55	2.87%	39	2.03%	25	1.30%	480	25.03%	142	7.40%	1,776	92.60%	1,254	65.38%
32	Forsyth	907	812	552	67.98%	177	21.80%	3	0.37%	26	3.20%	38	4.68%	16	1.97%	7	0.86%	184	22.66%	68	8.37%	744	91.63%	529	65.15%
32	Forsyth	908	11	7	63.64%	2	18.18%	0	0.00%	0	0.00%	0	0.00%	2	18.18%	2	18.18%	4	36.36%	0	0.00%	11	100.00%	7	63.64%
32	Forsyth	909	942	645	68.47%	238	25.27%	2	0.21%	13	1.38%	36	3.82%	8	0.85%	5	0.53%	243	25.80%	72	7.64%	870	92.36%	618	65.61%
33	Davidson	02	6,131	5,174	84.39%	598	9.75%	26	0.42%	138	2.25%	132	2.15%	63	1.03%	14	0.23%	612	9.98%	292	4.76%	5,839	95.24%	5,036	82.14%
33	Davidson	04	5,138	4,745	92.35%	250	4.87%	22	0.43%	46	0.90%	40	0.78%	35	0.68%	12	0.23%	262	5.10%	102	1.99%	5,036	98.01%	4,686	91.20%
33	Davidson	06	3,538	3,334	94.23%	62	1.75%	19	0.54%	18	0.51%	81	2.29%	24	0.68%	5	0.14%	67	1.89%	131	3.70%	3,407	96.30%	3,286	92.88%
33	Davidson	08	1,279	1,166	91.16%	57	4.46%	6	0.47%	17	1.33%	17	1.33%	16	1.25%	5	0.39%	62	4.85%	39	3.05%	1,240	96.95%	1,150	89.91%
33	Davidson	10	2,932	2,617	89.26%	168	5.73%	9	0.31%	61	2.08%	49	1.67%	28	0.95%	2	0.07%	170	5.80%	88	3.00%	2,844	97.00%	2,586	88.20%
33	Davidson	12	1,097	1,084	98.81%	1	0.09%	1	0.09%	0	0.00%	5	0.46%	6	0.55%	0	0.00%	1	0.09%	8	0.73%	1,089	99.27%	1,079	98.36%
33	Davidson	14	2,257	2,217	98.23%	5	0.22%	9	0.40%	8	0.35%	7	0.31%	11	0.49%	2	0.09%	7	0.31%	25	1.11%	2,232	98.89%	2,201	97.52%
33	Davidson	16	3,591	3,408	94.90%	55	1.53%	16	0.45%	18	0.50%	68	1.89%	26	0.72%	6	0.17%	61	1.70%	141	3.93%	3,450	96.07%	3,349	93.26%
33	Davidson	18	2,108	2,074	98.39%	7	0.33%	6	0.28%	7	0.33%	8	0.38%	6	0.28%	0	0.00%	7	0.33%	17	0.81%	2,091	99.19%	2,065	97.96%
33	Davidson	20	3,065	2,992	97.62%	23	0.75%	14	0.46%	5	0.16%	16	0.52%	15	0.49%	3	0.10%	26	0.85%	32	1.04%	3,033	98.96%	2,979	97.19%
33	Davidson	22	1,411	1,266	89.72%	56	3.97%	4	0.28%	29	2.06%	41	2.91%	15	1.06%	2	0.14%	58	4.11%	48	3.40%	1,363	96.60%	1,260	89.30%
33	Davidson	24	1,688	1,435	85.01%	64	3.79%	12	0.71%	110	6.52%	52	3.08%	15	0.89%	2	0.12%	66	3.91%	86	5.09%	1,602	94.91%	1,406	83.29%
33	Davidson	26	920	833	90.54%	50	5.43%	7	0.76%	10	1.09%	17	1.85%	3	0.33%	2	0.22%	52	5.65%	26	2.83%	894	97.17%	826	89.78%
33	Davidson	28	2,833	2,541	89.69%	155	5.47%	16	0.56%	47	1.66%	43	1.52%	31	1.09%	9	0.32%	164	5.79%	90	3.18%	2,743	96.82%	2,505	88.42%
33	Davidson	30	2,642	904	34.22%	1,368	51.78%	14	0.53%	54	2.04%	256	9.69%	46	1.74%	20	0.76%	1,388	52.54%	408	15.44%	2,234	84.56%	782	29.60%
33	Davidson	32	1,955	1,260	64.45%	409	20.92%	11	0.56%	15	0.77%	235	12.02%	25	1.28%	5	0.26%	414	21.18%	365	18.67%	1,590	81.33%	1,140	58.31%
33	Davidson	34	2,358	1,577	66.88%	342	14.50%	20	0.85%	195	8.27%	184	7.80%	40	1.70%	15	0.64%	357	15.14%	246	10.43%	2,112	89.57%	1,507	63.91%
33	Davidson	36	1,777	1,195	67.25%	370	20.82%	10	0.56%	40	2.25%	144	8.10%	18	1.01%	11	0.62%	381	21.44%	181	10.19%	1,596	89.81%	1,162	65.39%
33	Davidson	38	2,150	852	39.63%	931	43.30%	16	0.74%	29	1.35%	303	14.09%	19	0.88%	11	0.51%	942	43.81%	431	20.05%	1,719	79.95%	742	34.51%
33	Davidson	40	2,564	1,920	74.88%	513	20.01%	7	0.27%	25	0.98%	81	3.16%	18	0.70%	5	0.20%	518	20.20%	147	5.73%	2,417	94.27%	1,856	72.39%
33	Davidson	42	3,011	2,925	97.14%	18	0.60%	16	0.53%	9	0.30%	32	1.06%	11	0.37%	0	0.00%	18	0.60%	51	1.69%	2,960	98.31%	2,907	96.55%
33	Davidson	44	4,007	3,463	86.42%	467	11.65%	9	0.22%	19	0.47%	20	0.50%	29	0.72%	6	0.15%	473	11.80%	54	1.35%	3,953	98.65%	3,438	85.80%
33	Davidson	46	2,801	2,604	92.97%	112	4.00%	10	0.36%	24	0.86%	34	1.21%	17	0.61%	4	0.14%	116	4.14%	80	2.86%	2,721	97.14%	2,563	91.50%
33	Davidson	48	2,925	2,778	94.97%	71	2.43%	15	0.51%	13	0.44%	29	0.99%	19	0.65%	0	0.00%	71	2.43%	50	1.71%	2,875	98.29%	2,756	94.22%
33	Davidson	50	3,872	3,734	96.44%	41	1.06%	18	0.46%	20	0.52%	28	0.72%	31	0.80%	1	0.03%	42	1.08%	63	1.63%	3,809	98.37%	3,702	95.61%
33	Davidson	52	4,671	4,521	96.79%	50	1.07%	14	0.30%	40	0.86%	25	0.54%	21	0.45%	4	0.09%	54	1.16%	81	1.73%	4,590	98.27%	4,474	95.78%
33	Davidson	54	2,274	2,238	98.42%	4	0.18%	4	0.18%	8	0.35%	7	0.31%	13	0.57%	4	0.18%	8	0.35%	18	0.79%	2,256	99.21%	2,231	98.11%
33	Davidson	56	1,404	1,373	97.79%	1	0.07%	5	0.36%	3	0.21%	8	0.57%	14	1.00%	5	0.36%	6	0.43%	22	1.57%	1,382	98.43%	1,362	97.01%
33	Davidson	58	3,577	3,357	93.85%	152	4.25%	8	0.22%	21	0.59%	20	0.56%	19	0.53%	1	0.03%	153	4.28%	54	1.51%	3,523	98.49%	3,324	92.93%
33	Davidson	60	5,202	4,067	78.18%	665	12.78%	28	0.54%	70	1.35%	292	5.61%	80	1.54%	18	0.35%	683	13.13%	567	10.90%	4,635	89.10%	3,833	73.68%
33	Davidson	62	2,307	1,060	45.95%	888	38.49%	5	0.22%	26	1.13%	287	12.44%	41	1.78%	15	0.65%	903	39.14%	429	18.60%	1,878	81.40%	937	40.62%
33	Davidson	64	2,227	878	39.43%	1,121	50.34%	12	0.54%	10	0.45%	182	8.17%	24	1.08%	9	0.40%	1,130	50.74%	288	12.93%	1,939	87.07%	792	35.56%
33	Davidson	66	2,581	1,952	75.63%	345	13.37%	30	1.16%	25	0.97%	189	7.32%	40	1.55%	17	0.66%	362	14.03%	348	13.48%	2,233	86.52%	1,817	70.40%
33	Davidson	68	3,030	2,137	70.53%	559	18.45%	26	0.86%	24	0.79%	243	8.02%	41	1.35%	5	0.17%	564	18.61%	432	14.26%	2,598	85.74%	1,982	65.41%
33	Davidson	70	2,539	2,341	92.20%	94	3.70%	11	0.43%	29	1.14%	46	1.81%	18	0.71%	1	0.04%	95	3.74%	84	3.31%	2,455	96.69%	2,312	91.06%
33	Davidson	72	2,661	2,546	95.68%	46	1.73%	12	0.45%	15	0.56%	25	0.94%	17	0.64%	5	0.19%	51	1.92%	78	2.93%	2,583	97.07%	2,498	93.87%
33	Davidson	74	4,456	4,244	95.24%	72	1.62%	27	0.61%	17	0.38%	67	1.50%	29	0.65%	3	0.07%	75	1.68%	119	2.67%	4,337	97.33%	4,201	94.28%
33	Davidson	76	3,375	3,216	95.29%	53	1.57%	22	0.65%	20	0.59%	38	1.13%	26	0.77%	5	0.15%	58	1.72%	100	2.96%	3,275	97.04%	3,166	93.81%
33	Davidson	78	3,794	3,568	94.04%	103	2.71%	20	0.53%	22	0.58%	52	1.37%	29	0.76%	6	0.16%	109	2.87%	99	2.61%	3,695	97.39%	3,526	92.94%
33	Davidson	80	4,234	4,085	96.48%	32	0.76%	16	0.38%	33	0.78%	42	0.99%	26	0.61%	8	0.19%	40	0.94%	67	1.58%	4,167	98.42%	4,060	95.89%
33	Davidson	82	3,023	2,858	94.54%	53	1.75%	9	0.30%	69	2.28%	19	0.63%	15	0.50%	2	0.07%	55	1.82%	46	1.52%	2,977	98.48%	2,833	93.71%
33	Davidson	84	4,601	4,282	93.07%	193	4.19%	17	0.37%	29	0.63%	43	0.93%	37	0.80%	13	0.28%	206	4.48%	89	1.93%	4,512	98.07%	4,246	92.28%
33	Montgomery	BIS	2,048	1,262	61.62%	368	17.97%	4	0.20%	15	0.73%	386	18.85%	13	0.63%	7	0.34%	375	18.31%	532	25.98%	1,516	74.02%	1,126	54.98%
33	Montgomery	CAN	2,252	1,361	60.44%	369	16.39%	22	0.98%	9	0.40%	452	20.07%	39	1.73%	19	0.84%	388	17.23%	661	29.35%	1,591	70.65%	1,178	52.31%
33	Montgomery	CHE	761	623	81.87%	101	13.27%	3	0.39%	0	0.00%	30	3.94%	4	0.53%	3	0.39%	104	13.67%	46	6.04%	715	93.96%	610	80.16%
33	Montgomery	ELD	1,602	1,565	97.69%	15	0.94%	4	0.25%	2	0.12%	3	0.19%	13	0.81%	1	0.06%	16	1.00%	5	0.31%	1,597	99.69%	1,563	97.57%
33	Montgomery	LIT	640	614	95.94%	13	2.03%	1	0.16%	4	0.63%	5	0.78%	3	0.47%	1	0.16%	14	2.19%	10	1.56%	630	98.44%	609	95.16%

A=Asian NA=American Indian and Alaskan Native PI=Native Hawaiian and other Pacific Islander
MR=Multi-Race Hisp=Hispanic or Latino (of any race)

Voting Age Population by Race and Ethnicity
Rucho Senate 2

Shading Denotes a Split VTD			Voting Age Population by Race																	Total Population by Ethnicity					
District	County	VTD	Total	White	% White	Black	% Black	NA	% NA	A/PI	% A/PI	Other	% Other	MR	% MR	MR Black	% MR Blac	Total Black	% Total Blac	Hisp	% Hisp	Non Hisp	% Non Hisp	White Non Hisp	White Non Hisp
33	Montgomery	MTG	1,771	758	42.80%	957	54.04%	5	0.28%	30	1.69%	9	0.51%	12	0.68%	4	0.23%	961	54.26%	18	1.02%	1,753	98.98%	756	42.69%
33	Montgomery	OPH	371	366	98.65%	0	0.00%	1	0.27%	4	1.08%	0	0.00%	0	0.00%	0	0.00%	0	0.00%	2	0.54%	369	99.46%	364	98.11%
33	Montgomery	PEE	1,174	1,006	85.69%	102	8.69%	6	0.51%	44	3.75%	8	0.68%	8	0.68%	4	0.34%	106	9.03%	12	1.02%	1,162	98.98%	1,003	85.43%
33	Montgomery	ROC	1,242	465	37.44%	547	44.04%	7	0.56%	6	0.48%	208	16.75%	9	0.72%	5	0.40%	552	44.44%	316	25.44%	926	74.56%	366	29.47%
33	Montgomery	STA	2,189	1,975	90.22%	105	4.80%	4	0.18%	11	0.50%	71	3.24%	23	1.05%	4	0.18%	109	4.98%	172	7.86%	2,017	92.14%	1,887	86.20%
33	Montgomery	T1	2,481	1,732	69.81%	572	23.06%	4	0.16%	50	2.02%	103	4.15%	20	0.81%	10	0.40%	582	23.46%	181	7.30%	2,300	92.70%	1,660	66.91%
33	Montgomery	T2	2,457	1,787	72.73%	551	22.43%	27	1.10%	15	0.61%	65	2.65%	12	0.49%	6	0.24%	557	22.67%	96	3.91%	2,361	96.09%	1,754	71.39%
33	Montgomery	UWH	1,500	1,424	94.93%	18	1.20%	7	0.47%	44	2.93%	3	0.20%	4	0.27%	0	0.00%	18	1.20%	10	0.67%	1,490	99.33%	1,419	94.60%
33	Montgomery	WAD	564	284	50.35%	189	33.51%	0	0.00%	85	15.07%	2	0.35%	4	0.71%	0	0.00%	189	33.51%	3	0.53%	561	99.47%	283	50.18%
34	Davie	01	1,107	925	83.56%	147	13.28%	2	0.18%	1	0.09%	23	2.08%	9	0.81%	4	0.36%	151	13.64%	38	3.43%	1,069	96.57%	915	82.66%
34	Davie	02	1,335	1,186	88.84%	69	5.17%	4	0.30%	3	0.22%	58	4.34%	15	1.12%	5	0.37%	74	5.54%	97	7.27%	1,238	92.73%	1,149	86.07%
34	Davie	03	2,859	2,638	92.27%	107	3.74%	10	0.35%	2	0.07%	82	2.87%	20	0.70%	6	0.21%	113	3.95%	145	5.07%	2,714	94.93%	2,578	90.17%
34	Davie	04	2,520	2,063	81.87%	239	9.48%	8	0.32%	10	0.40%	170	6.75%	30	1.19%	2	0.08%	241	9.56%	224	8.89%	2,296	91.11%	2,029	80.52%
34	Davie	05	2,562	2,366	92.35%	105	4.10%	2	0.08%	15	0.59%	50	1.95%	24	0.94%	3	0.12%	108	4.22%	79	3.08%	2,483	96.92%	2,345	91.53%
34	Davie	06	1,783	1,645	92.26%	95	5.33%	6	0.34%	9	0.50%	13	0.73%	15	0.84%	2	0.11%	97	5.44%	30	1.68%	1,753	98.32%	1,633	91.59%
34	Davie	07	2,020	1,773	87.77%	176	8.71%	2	0.10%	5	0.25%	55	2.72%	9	0.45%	2	0.10%	178	8.81%	83	4.11%	1,937	95.89%	1,746	86.44%
34	Davie	08	2,321	1,656	71.35%	416	17.92%	14	0.60%	24	1.03%	168	7.24%	43	1.85%	18	0.78%	434	18.70%	268	11.55%	2,053	88.45%	1,571	67.69%
34	Davie	09	2,633	2,198	83.48%	289	10.98%	2	0.08%	10	0.38%	103	3.91%	31	1.18%	12	0.46%	301	11.43%	198	7.52%	2,435	92.48%	2,117	80.40%
34	Davie	10	2,179	2,099	96.33%	40	1.84%	14	0.64%	5	0.23%	6	0.28%	15	0.69%	4	0.18%	44	2.02%	20	0.92%	2,159	99.08%	2,088	95.82%
34	Davie	11	1,787	1,723	96.42%	29	1.62%	3	0.17%	2	0.11%	27	1.51%	3	0.17%	1	0.06%	30	1.68%	42	2.35%	1,745	97.65%	1,708	95.58%
34	Davie	12	3,458	3,247	93.90%	130	3.76%	10	0.29%	26	0.75%	28	0.81%	17	0.49%	6	0.17%	136	3.93%	91	2.63%	3,367	97.37%	3,195	92.39%
34	Davie	13	2,837	2,690	94.82%	79	2.78%	1	0.04%	47	1.66%	6	0.21%	14	0.49%	1	0.04%	80	2.82%	44	1.55%	2,793	98.45%	2,658	93.69%
34	Davie	14	2,088	1,902	91.09%	102	4.89%	11	0.53%	9	0.43%	53	2.54%	11	0.53%	4	0.19%	106	5.08%	93	4.45%	1,995	95.55%	1,875	89.80%
34	Iredell	BA	4,825	4,233	87.73%	429	8.89%	11	0.23%	34	0.70%	59	1.22%	59	1.22%	14	0.29%	443	9.18%	145	3.01%	4,680	96.99%	4,161	86.24%
34	Iredell	BE	5,249	4,573	87.12%	367	6.99%	21	0.40%	58	1.10%	181	3.45%	49	0.93%	8	0.15%	375	7.14%	375	7.14%	4,874	92.86%	4,415	84.11%
34	Iredell	CD	5,253	4,551	86.64%	409	7.79%	9	0.17%	84	1.60%	156	2.97%	44	0.84%	13	0.25%	422	8.03%	322	6.13%	4,931	93.87%	4,410	83.95%
34	Iredell	CH-A	2,677	1,993	74.45%	524	19.57%	15	0.56%	41	1.53%	85	3.18%	19	0.71%	6	0.22%	530	19.80%	173	6.46%	2,504	93.54%	1,927	71.98%
34	Iredell	CH-B	3,566	2,895	81.18%	336	9.42%	10	0.28%	37	1.04%	244	6.84%	44	1.23%	21	0.59%	357	10.01%	374	10.49%	3,192	89.51%	2,780	77.96%
34	Iredell	CS	2,911	2,383	81.86%	370	12.71%	4	0.14%	50	1.72%	86	2.95%	18	0.62%	7	0.24%	377	12.95%	155	5.32%	2,756	94.68%	2,317	79.59%
34	Iredell	EM	1,406	1,214	86.34%	106	7.54%	1	0.07%	1	0.07%	72	5.12%	12	0.85%	0	0.00%	106	7.54%	89	6.33%	1,317	93.67%	1,198	85.21%
34	Iredell	NH	1,295	1,259	97.22%	4	0.31%	3	0.23%	1	0.08%	17	1.31%	11	0.85%	3	0.23%	7	0.54%	30	2.32%	1,265	97.68%	1,251	96.60%
34	Iredell	OL	1,402	1,310	93.44%	30	2.14%	6	0.43%	1	0.07%	50	3.57%	5	0.36%	2	0.14%	32	2.28%	65	4.64%	1,337	95.36%	1,295	92.37%
34	Iredell	SB	2,006	1,884	93.92%	84	4.19%	2	0.10%	1	0.05%	22	1.10%	13	0.65%	2	0.10%	86	4.29%	45	2.24%	1,961	97.76%	1,860	92.72%
34	Iredell	TB	2,911	2,298	78.94%	381	13.09%	9	0.31%	2	0.07%	200	6.87%	21	0.72%	4	0.14%	385	13.23%	248	8.52%	2,663	91.48%	2,256	77.50%
34	Iredell	UG	1,671	1,504	90.01%	39	2.33%	16	0.96%	1	0.06%	106	6.34%	5	0.30%	0	0.00%	39	2.33%	144	8.62%	1,527	91.38%	1,473	88.15%
34	Rowan	02	1,644	1,083	65.88%	452	27.49%	3	0.18%	6	0.36%	83	5.05%	17	1.03%	8	0.49%	460	27.98%	148	9.00%	1,496	91.00%	1,028	62.53%
34	Rowan	04	4,115	3,916	95.16%	84	2.04%	16	0.39%	15	0.36%	57	1.39%	27	0.66%	6	0.15%	90	2.19%	177	4.30%	3,938	95.70%	3,805	92.47%
34	Rowan	07	2,065	1,523	73.75%	432	20.92%	6	0.29%	20	0.97%	53	2.57%	31	1.50%	9	0.44%	441	21.36%	92	4.46%	1,973	95.54%	1,496	72.45%
34	Rowan	08	3,717	3,102	83.45%	292	7.86%	7	0.19%	45	1.21%	222	5.97%	49	1.32%	19	0.51%	311	8.37%	368	9.90%	3,349	90.10%	2,968	79.85%
34	Rowan	09	2,399	2,256	94.04%	43	1.79%	2	0.08%	17	0.71%	69	2.88%	12	0.50%	2	0.08%	45	1.88%	108	4.50%	2,291	95.50%	2,222	92.62%
34	Rowan	10	2,598	2,479	95.42%	68	2.62%	0	0.00%	26	1.00%	19	0.73%	6	0.23%	4	0.15%	72	2.77%	42	1.62%	2,556	98.38%	2,457	94.57%
34	Rowan	11	2,576	2,161	83.89%	280	10.87%	15	0.58%	24	0.93%	68	2.64%	28	1.09%	4	0.16%	284	11.02%	117	4.54%	2,459	95.46%	2,124	82.45%
34	Rowan	12	1,781	1,193	66.98%	483	27.12%	5	0.28%	17	0.95%	62	3.48%	21	1.18%	8	0.45%	491	27.57%	108	6.06%	1,673	93.94%	1,159	65.08%
34	Rowan	14	1,952	1,694	86.78%	205	10.50%	1	0.05%	20	1.02%	21	1.08%	11	0.56%	5	0.26%	210	10.76%	48	2.46%	1,904	97.54%	1,669	85.50%
34	Rowan	15	3,403	3,040	89.33%	249	7.32%	12	0.35%	23	0.68%	51	1.50%	28	0.82%	7	0.21%	256	7.52%	91	2.67%	3,312	97.33%	3,002	88.22%
34	Rowan	16	2,705	1,934	71.50%	357	13.20%	9	0.33%	37	1.37%	337	12.46%	31	1.15%	8	0.30%	365	13.49%	469	17.34%	2,236	82.66%	1,844	68.17%
34	Rowan	17	3,150	2,582	81.97%	294	9.33%	12	0.38%	35	1.11%	183	5.81%	44	1.40%	13	0.41%	307	9.75%	327	10.38%	2,823	89.62%	2,460	78.10%
34	Rowan	18	1,194	179	14.99%	968	81.07%	9	0.75%	2	0.17%	16	1.34%	20	1.68%	17	1.42%	985	82.50%	27	2.26%	1,167	97.74%	172	14.41%
34	Rowan	19	2,834	2,539	89.59%	217	7.66%	8	0.28%	14	0.49%	34	1.20%	22	0.78%	5	0.18%	222	7.83%	80	2.82%	2,754	97.18%	2,498	88.14%
34	Rowan	20	1,640	1,469	89.57%	84	5.12%	13	0.79%	12	0.73%	53	3.23%	9	0.55%	2	0.12%	86	5.24%	131	7.99%	1,509	92.01%	1,397	85.18%
34	Rowan	21	2,773	2,239	80.74%	312	11.25%	11	0.40%	24	0.87%	158	5.70%	29	1.05%	14	0.50%	326	11.76%	307	11.07%	2,466	88.93%	2,104	75.87%

Date Printed: 07/21/2011
Rucho_Senate_2 07/20/2011 10:21:55 PM

A=Asian NA=American Indian and Alaskan Native PI=Native Hawaiian and other Pacific Islander
MR=Multi-Race Hisp=Hispanic or Latino (of any race)

Voting Age Population by Race and Ethnicity
Rucho Senate 2

Shading Denotes a Split VTD			Voting Age Population by Race																	Total Population by Ethnicity					
District	County	VTD	Total	White	% White	Black	% Black	NA	% NA	A/PI	% A/PI	Other	% Other	MR	% MR	MR Black	% MR Blac	Total Black	% Total Blac	Hisp	% Hisp	Non Hisp	% Non Hisp	White Non Hisp	White Non Hisp
34	Rowan	24	1,290	1,192	92.40%	79	6.12%	0	0.00%	2	0.16%	11	0.85%	6	0.47%	1	0.08%	80	6.20%	21	1.63%	1,269	98.37%	1,182	91.63%
34	Rowan	27	1,353	1,120	82.78%	178	13.16%	3	0.22%	5	0.37%	39	2.88%	8	0.59%	5	0.37%	183	13.53%	48	3.55%	1,305	96.45%	1,114	82.34%
34	Rowan	28	2,596	1,622	62.48%	797	30.70%	9	0.35%	18	0.69%	112	4.31%	38	1.46%	24	0.92%	821	31.63%	189	7.28%	2,407	92.72%	1,566	60.32%
34	Rowan	29	1,308	1,164	88.99%	95	7.26%	3	0.23%	2	0.15%	38	2.91%	6	0.46%	3	0.23%	98	7.49%	118	9.02%	1,190	90.98%	1,086	83.03%
34	Rowan	30	4,371	3,023	69.16%	784	17.94%	22	0.50%	69	1.58%	427	9.77%	46	1.05%	7	0.16%	791	18.10%	740	16.93%	3,631	83.07%	2,751	62.94%
34	Rowan	31	1,668	1,498	89.81%	110	6.59%	10	0.60%	18	1.08%	24	1.44%	8	0.48%	2	0.12%	112	6.71%	50	3.00%	1,618	97.00%	1,478	88.61%
34	Rowan	32	1,638	1,279	78.08%	249	15.20%	6	0.37%	15	0.92%	80	4.88%	9	0.55%	5	0.31%	254	15.51%	105	6.41%	1,533	93.59%	1,255	76.62%
34	Rowan	34	3,415	2,289	67.03%	836	24.48%	12	0.35%	117	3.43%	118	3.46%	43	1.26%	10	0.29%	846	24.77%	249	7.29%	3,166	92.71%	2,178	63.78%
34	Rowan	35	1,438	758	52.71%	526	36.58%	6	0.42%	14	0.97%	98	6.82%	36	2.50%	7	0.49%	533	37.07%	161	11.20%	1,277	88.80%	712	49.51%
34	Rowan	36	3,139	1,641	52.28%	1,232	39.25%	10	0.32%	45	1.43%	163	5.19%	48	1.53%	31	0.99%	1,263	40.24%	247	7.87%	2,892	92.13%	1,566	49.89%
34	Rowan	38	3,300	1,622	49.15%	1,514	45.88%	12	0.36%	27	0.82%	85	2.58%	40	1.21%	16	0.48%	1,530	46.36%	185	5.61%	3,115	94.39%	1,538	46.61%
34	Rowan	39	2,596	1,962	75.58%	501	19.30%	9	0.35%	68	2.62%	25	0.96%	31	1.19%	13	0.50%	514	19.80%	72	2.77%	2,524	97.23%	1,929	74.31%
34	Rowan	40	2,755	1,801	65.37%	810	29.40%	11	0.40%	24	0.87%	65	2.36%	44	1.60%	18	0.65%	828	30.05%	116	4.21%	2,639	95.79%	1,759	63.85%
34	Rowan	41	3,018	1,867	61.86%	906	30.02%	8	0.27%	69	2.29%	130	4.31%	38	1.26%	19	0.63%	925	30.65%	205	6.79%	2,813	93.21%	1,810	59.97%
34	Rowan	42	2,001	90	4.50%	1,795	89.71%	4	0.20%	1	0.05%	97	4.85%	14	0.70%	10	0.50%	1,805	90.20%	142	7.10%	1,859	92.90%	62	3.10%
34	Rowan	44	3,106	2,946	94.85%	63	2.03%	16	0.52%	13	0.42%	46	1.48%	22	0.71%	6	0.19%	69	2.22%	96	3.09%	3,010	96.91%	2,911	93.72%
34	Rowan	45	1,265	780	61.66%	412	32.57%	10	0.79%	16	1.26%	29	2.29%	18	1.42%	7	0.55%	419	33.12%	37	2.92%	1,228	97.08%	774	61.19%
34	Rowan	46	2,709	2,536	93.61%	99	3.65%	11	0.41%	21	0.78%	32	1.18%	10	0.37%	3	0.11%	102	3.77%	79	2.92%	2,630	97.08%	2,494	92.06%
35	Union	001	2,506	1,055	42.10%	605	24.14%	28	1.12%	41	1.64%	722	28.81%	55	2.19%	15	0.60%	620	24.74%	1,105	44.09%	1,401	55.91%	734	29.29%
35	Union	002	2,125	1,025	48.24%	677	31.86%	14	0.66%	10	0.47%	363	17.08%	36	1.69%	14	0.66%	691	32.52%	551	25.93%	1,574	74.07%	860	40.47%
35	Union	003	1,961	1,157	59.00%	432	22.03%	7	0.36%	9	0.46%	333	16.98%	23	1.17%	5	0.25%	437	22.28%	562	28.66%	1,399	71.34%	961	49.01%
35	Union	004	2,620	669	25.53%	971	37.06%	14	0.53%	3	0.11%	868	33.13%	95	3.63%	34	1.30%	1,005	38.36%	1,277	48.74%	1,343	51.26%	344	13.13%
35	Union	005	3,410	2,773	81.32%	385	11.29%	22	0.65%	34	1.00%	144	4.22%	52	1.52%	13	0.38%	398	11.67%	399	11.70%	3,011	88.30%	2,565	75.22%
35	Union	006	2,004	1,737	86.68%	130	6.49%	14	0.70%	37	1.85%	68	3.39%	18	0.90%	4	0.20%	134	6.69%	147	7.34%	1,857	92.66%	1,670	83.33%
35	Union	007	3,431	2,698	78.64%	445	12.97%	9	0.26%	18	0.52%	219	6.38%	42	1.22%	17	0.50%	462	13.47%	358	10.43%	3,073	89.57%	2,573	74.99%
35	Union	008	3,716	2,209	59.45%	1,113	29.95%	18	0.48%	35	0.94%	320	8.61%	21	0.57%	8	0.22%	1,121	30.17%	474	12.76%	3,242	87.24%	2,039	54.87%
35	Union	009	1,717	871	50.73%	750	43.68%	13	0.76%	5	0.29%	65	3.79%	13	0.76%	7	0.41%	757	44.09%	171	9.96%	1,546	90.04%	792	46.13%
35	Union	010	1,620	688	42.47%	551	34.01%	7	0.43%	6	0.37%	337	20.80%	31	1.91%	17	1.05%	568	35.06%	448	27.65%	1,172	72.35%	608	37.53%
35	Union	011	2,524	2,410	95.48%	32	1.27%	9	0.36%	10	0.40%	51	2.02%	12	0.48%	4	0.16%	36	1.43%	76	3.01%	2,448	96.99%	2,386	94.53%
35	Union	013	2,624	2,549	97.14%	16	0.61%	5	0.19%	9	0.34%	24	0.91%	21	0.80%	3	0.11%	19	0.72%	50	1.91%	2,574	98.09%	2,529	96.38%
35	Union	014	1,751	1,505	85.95%	102	5.83%	18	1.03%	11	0.63%	80	4.57%	35	2.00%	5	0.29%	107	6.11%	150	8.57%	1,601	91.43%	1,447	82.64%
35	Union	015	4,273	3,695	86.47%	320	7.49%	32	0.75%	97	2.27%	85	1.99%	44	1.03%	18	0.42%	338	7.91%	297	6.95%	3,976	93.05%	3,494	81.77%
35	Union	016	3,793	3,335	87.93%	253	6.67%	25	0.66%	64	1.69%	65	1.71%	51	1.34%	18	0.47%	271	7.14%	178	4.69%	3,615	95.31%	3,234	85.26%
35	Union	017A	3,154	2,770	87.82%	240	7.61%	11	0.35%	48	1.52%	61	1.93%	24	0.76%	4	0.13%	244	7.74%	225	7.13%	2,929	92.87%	2,618	83.01%
35	Union	017B	3,118	2,792	89.54%	184	5.90%	3	0.10%	86	2.76%	21	0.67%	32	1.03%	10	0.32%	194	6.22%	131	4.20%	2,987	95.80%	2,688	86.21%
35	Union	018	2,157	1,997	92.58%	80	3.71%	1	0.05%	51	2.36%	12	0.56%	16	0.74%	5	0.23%	85	3.94%	52	2.41%	2,105	97.59%	1,958	90.77%
35	Union	019	3,918	3,357	85.68%	395	10.08%	10	0.26%	43	1.10%	71	1.81%	42	1.07%	11	0.28%	406	10.36%	200	5.10%	3,718	94.90%	3,241	82.72%
35	Union	020A	3,079	2,504	81.33%	427	13.87%	8	0.26%	31	1.01%	58	1.88%	51	1.66%	19	0.62%	446	14.49%	182	5.91%	2,897	94.09%	2,396	77.82%
35	Union	020B	2,454	2,265	92.30%	97	3.95%	7	0.29%	32	1.30%	18	0.73%	35	1.43%	10	0.41%	107	4.36%	85	3.46%	2,369	96.54%	2,212	90.14%
35	Union	021	2,454	2,250	91.69%	116	4.73%	8	0.33%	9	0.37%	39	1.59%	32	1.30%	3	0.12%	119	4.85%	66	2.69%	2,388	97.31%	2,229	90.83%
35	Union	022	2,397	2,262	94.37%	60	2.50%	7	0.29%	30	1.25%	24	1.00%	14	0.58%	8	0.33%	68	2.84%	49	2.04%	2,348	97.96%	2,234	93.20%
35	Union	023	2,225	1,885	84.72%	202	9.08%	11	0.49%	10	0.45%	80	3.60%	37	1.66%	18	0.81%	220	9.89%	157	7.06%	2,068	92.94%	1,830	82.25%
35	Union	024	2,552	2,321	90.95%	164	6.43%	11	0.43%	8	0.31%	41	1.61%	7	0.27%	1	0.04%	165	6.47%	64	2.51%	2,488	97.49%	2,301	90.16%
35	Union	025	2,211	1,904	86.11%	201	9.09%	10	0.45%	15	0.68%	59	2.67%	22	1.00%	6	0.27%	207	9.36%	126	5.70%	2,085	94.30%	1,843	83.36%
35	Union	026	2,149	1,827	85.02%	220	10.24%	21	0.98%	14	0.65%	37	1.72%	30	1.40%	9	0.42%	229	10.66%	95	4.42%	2,054	95.58%	1,785	83.06%
35	Union	027	2,103	1,808	85.97%	245	11.65%	8	0.38%	1	0.05%	35	1.66%	6	0.29%	0	0.00%	245	11.65%	57	2.71%	2,046	97.29%	1,791	85.16%
35	Union	028	11,747	10,029	85.37%	865	7.36%	25	0.21%	608	5.18%	84	0.72%	136	1.16%	48	0.41%	913	7.77%	479	4.08%	11,268	95.92%	9,657	82.21%
35	Union	029A	3,815	2,953	77.40%	557	14.60%	15	0.39%	90	2.36%	137	3.59%	63	1.65%	29	0.76%	586	15.36%	433	11.35%	3,382	88.65%	2,687	70.43%
35	Union	029B	1,600	1,416	88.50%	113	7.06%	3	0.19%	30	1.88%	28	1.75%	10	0.63%	5	0.31%	118	7.38%	91	5.69%	1,509	94.31%	1,353	84.56%
35	Union	029C	2,168	1,931	89.07%	140	6.46%	12	0.55%	26	1.20%	38	1.75%	21	0.97%	5	0.23%	145	6.69%	103	4.75%	2,065	95.25%	1,867	86.12%
35	Union	030	4,710	3,588	76.18%	688	14.61%	22	0.47%	85	1.80%	257	5.46%	70	1.49%	26	0.55%	714	15.16%	556	11.80%	4,154	88.20%	3,338	70.87%

A=Asian NA=American Indian and Alaskan Native PI=Native Hawaiian and other Pacific Islander
MR=Multi-Race Hisp=Hispanic or Latino (of any race)

Voting Age Population by Race and Ethnicity
Rucho Senate 2

Shading Denotes a Split VTD			Voting Age Population by Race																	Total Population by Ethnicity					
District	County	VTD	Total	White	% White	Black	% Black	NA	% NA	A/PI	% A/PI	Other	% Other	MR	% MR	MR Black	% MR Blac	Total Black	% Total Blac	Hisp	% Hisp	Non Hisp	% Non Hisp	White Non Hisp	White Non Hisp
35	Union	031	3,443	2,760	80.16%	406	11.79%	21	0.61%	54	1.57%	157	4.56%	45	1.31%	19	0.55%	425	12.34%	358	10.40%	3,085	89.60%	2,581	74.96%
35	Union	033	2,430	2,095	86.21%	254	10.45%	3	0.12%	14	0.58%	22	0.91%	42	1.73%	7	0.29%	261	10.74%	53	2.18%	2,377	97.82%	2,067	85.06%
35	Union	034	3,245	2,658	81.91%	413	12.73%	6	0.18%	22	0.68%	129	3.98%	17	0.52%	5	0.15%	418	12.88%	201	6.19%	3,044	93.81%	2,597	80.03%
35	Union	036	2,351	1,859	79.07%	397	16.89%	5	0.21%	7	0.30%	61	2.59%	22	0.94%	10	0.43%	407	17.31%	114	4.85%	2,237	95.15%	1,808	76.90%
35	Union	037A	4,162	3,442	82.70%	399	9.59%	27	0.65%	133	3.20%	100	2.40%	61	1.47%	19	0.46%	418	10.04%	339	8.15%	3,823	91.85%	3,233	77.68%
35	Union	038A	4,219	3,136	74.33%	509	12.06%	22	0.52%	85	2.01%	410	9.72%	57	1.35%	16	0.38%	525	12.44%	710	16.83%	3,509	83.17%	2,863	67.86%
35	Union	038B	2,455	2,174	88.55%	156	6.35%	11	0.45%	49	2.00%	34	1.38%	31	1.26%	8	0.33%	164	6.68%	113	4.60%	2,342	95.40%	2,104	85.70%
35	Union	039	2,103	1,913	90.97%	133	6.32%	11	0.52%	19	0.90%	16	0.76%	11	0.52%	3	0.14%	136	6.47%	54	2.57%	2,049	97.43%	1,878	89.30%
35	Union	040	3,224	2,887	89.55%	175	5.43%	8	0.25%	92	2.85%	27	0.84%	35	1.09%	7	0.22%	182	5.65%	82	2.54%	3,142	97.46%	2,834	87.90%
35	Union	041	2,546	2,298	90.26%	112	4.40%	6	0.24%	72	2.83%	35	1.37%	23	0.90%	6	0.24%	118	4.63%	90	3.53%	2,456	96.47%	2,245	88.18%
35	Union	042	2,154	1,728	80.22%	200	9.29%	13	0.60%	16	0.74%	165	7.66%	32	1.49%	7	0.32%	207	9.61%	269	12.49%	1,885	87.51%	1,637	76.00%
35	Union	043	1,621	408	25.17%	814	50.22%	8	0.49%	1	0.06%	370	22.83%	20	1.23%	10	0.62%	824	50.83%	488	30.10%	1,133	69.90%	315	19.43%
36	Cabarrus	01-02	2,234	2,063	92.35%	106	4.74%	10	0.45%	14	0.63%	22	0.98%	19	0.85%	8	0.36%	114	5.10%	83	3.72%	2,151	96.28%	2,010	89.97%
36	Cabarrus	01-04	3,457	2,598	75.15%	658	19.03%	9	0.26%	131	3.79%	24	0.69%	37	1.07%	6	0.17%	664	19.21%	80	2.31%	3,377	97.69%	2,546	73.65%
36	Cabarrus	01-06	2,530	1,974	78.02%	377	14.90%	13	0.51%	134	5.30%	8	0.32%	24	0.95%	12	0.47%	389	15.38%	64	2.53%	2,466	97.47%	1,932	76.36%
36	Cabarrus	01-07	2,231	1,940	86.96%	205	9.19%	7	0.31%	61	2.73%	6	0.27%	12	0.54%	5	0.22%	210	9.41%	44	1.97%	2,187	98.03%	1,911	85.66%
36	Cabarrus	01-08	3,085	2,453	79.51%	466	15.11%	16	0.52%	46	1.49%	63	2.04%	41	1.33%	27	0.88%	493	15.98%	179	5.80%	2,906	94.20%	2,350	76.18%
36	Cabarrus	01-09	968	927	95.76%	19	1.96%	7	0.72%	6	0.62%	6	0.62%	3	0.31%	1	0.10%	20	2.07%	16	1.65%	952	98.35%	919	94.94%
36	Cabarrus	01-10	2,838	2,349	82.77%	302	10.64%	14	0.49%	90	3.17%	41	1.44%	42	1.48%	14	0.49%	316	11.13%	122	4.30%	2,716	95.70%	2,265	79.81%
36	Cabarrus	02-01	3,342	2,670	79.89%	438	13.11%	9	0.27%	70	2.09%	106	3.17%	49	1.47%	25	0.75%	463	13.85%	238	7.12%	3,104	92.88%	2,564	76.72%
36	Cabarrus	02-02	4,369	3,368	77.09%	534	12.22%	25	0.57%	120	2.75%	283	6.48%	39	0.89%	15	0.34%	549	12.57%	565	12.93%	3,804	87.07%	3,121	71.44%
36	Cabarrus	02-03	5,529	4,558	82.44%	653	11.81%	17	0.31%	138	2.50%	106	1.92%	57	1.03%	16	0.29%	669	12.10%	308	5.57%	5,221	94.43%	4,380	79.22%
36	Cabarrus	02-05	3,624	2,940	81.13%	388	10.71%	4	0.11%	112	3.09%	142	3.92%	38	1.05%	7	0.19%	395	10.90%	256	7.06%	3,368	92.94%	2,836	78.26%
36	Cabarrus	02-06	3,846	2,728	70.93%	727	18.90%	21	0.55%	76	1.98%	238	6.19%	56	1.46%	24	0.62%	751	19.53%	406	10.56%	3,440	89.44%	2,589	67.32%
36	Cabarrus	02-07	2,582	2,336	90.47%	139	5.38%	5	0.19%	75	2.90%	15	0.58%	12	0.46%	2	0.08%	141	5.46%	59	2.29%	2,523	97.71%	2,297	88.96%
36	Cabarrus	02-08	5,023	3,857	76.79%	771	15.35%	14	0.28%	260	5.18%	69	1.37%	52	1.04%	27	0.54%	798	15.89%	266	5.30%	4,757	94.70%	3,681	73.28%
36	Cabarrus	02-09	4,395	2,995	68.15%	850	19.34%	7	0.16%	423	9.62%	53	1.21%	67	1.52%	23	0.52%	873	19.86%	239	5.44%	4,156	94.56%	2,824	64.25%
36	Cabarrus	03-00	3,463	3,062	88.42%	271	7.83%	10	0.29%	43	1.24%	43	1.24%	34	0.98%	8	0.23%	279	8.06%	91	2.63%	3,372	97.37%	3,017	87.12%
36	Cabarrus	04-01	3,155	2,172	68.84%	783	24.82%	6	0.19%	27	0.86%	129	4.09%	38	1.20%	20	0.63%	803	25.45%	239	7.58%	2,916	92.42%	2,077	65.83%
36	Cabarrus	04-02	3,012	1,847	61.32%	864	28.69%	12	0.40%	51	1.69%	184	6.11%	54	1.79%	25	0.83%	889	29.52%	340	11.29%	2,672	88.71%	1,731	57.47%
36	Cabarrus	04-03	2,945	2,000	67.91%	745	25.30%	9	0.31%	17	0.58%	146	4.96%	28	0.95%	15	0.51%	760	25.81%	192	6.52%	2,753	93.48%	1,964	66.69%
36	Cabarrus	04-04	1,584	1,012	63.89%	503	31.76%	1	0.06%	5	0.32%	54	3.41%	9	0.57%	6	0.38%	509	32.13%	84	5.30%	1,500	94.70%	984	62.12%
36	Cabarrus	04-05	2,201	1,646	74.78%	377	17.13%	10	0.45%	18	0.82%	120	5.45%	30	1.36%	4	0.18%	381	17.31%	227	10.31%	1,974	89.69%	1,558	70.79%
36	Cabarrus	04-06	2,540	1,591	62.64%	591	23.27%	13	0.51%	39	1.54%	263	10.35%	43	1.69%	20	0.79%	611	24.06%	365	14.37%	2,175	85.63%	1,519	59.80%
36	Cabarrus	04-07	1,928	1,604	83.20%	119	6.17%	1	0.05%	11	0.57%	175	9.08%	18	0.93%	7	0.36%	126	6.54%	251	13.02%	1,677	86.98%	1,536	79.67%
36	Cabarrus	04-08	1,432	1,245	86.94%	119	8.31%	6	0.42%	11	0.77%	33	2.30%	18	1.26%	5	0.35%	124	8.66%	68	4.75%	1,364	95.25%	1,218	85.06%
36	Cabarrus	04-09	2,273	1,855	81.61%	332	14.61%	11	0.48%	35	1.54%	26	1.14%	14	0.62%	6	0.26%	338	14.87%	55	2.42%	2,218	97.58%	1,832	80.60%
36	Cabarrus	04-10	3,571	2,955	82.75%	449	12.57%	11	0.31%	53	1.48%	66	1.85%	37	1.04%	11	0.31%	460	12.88%	183	5.12%	3,388	94.88%	2,851	79.84%
36	Cabarrus	05-00	2,923	2,683	91.79%	155	5.30%	11	0.38%	16	0.55%	31	1.06%	27	0.92%	9	0.31%	164	5.61%	75	2.57%	2,848	97.43%	2,644	90.46%
36	Cabarrus	06-00	1,994	1,910	95.79%	22	1.10%	6	0.30%	12	0.60%	34	1.71%	10	0.50%	3	0.15%	25	1.25%	52	2.61%	1,942	97.39%	1,897	95.14%
36	Cabarrus	07-00	1,078	1,055	97.87%	5	0.46%	9	0.83%	3	0.28%	1	0.09%	5	0.46%	0	0.00%	5	0.46%	10	0.93%	1,068	99.07%	1,048	97.22%
36	Cabarrus	08-00	4,334	4,017	92.69%	250	5.77%	6	0.14%	11	0.25%	29	0.67%	21	0.48%	2	0.05%	252	5.81%	52	1.20%	4,282	98.80%	3,999	92.27%
36	Cabarrus	09-00	2,630	2,505	95.25%	55	2.09%	14	0.53%	12	0.46%	27	1.03%	17	0.65%	5	0.19%	60	2.28%	68	2.59%	2,562	97.41%	2,468	93.84%
36	Cabarrus	10-00	4,775	4,393	92.00%	234	4.90%	28	0.59%	36	0.75%	42	0.88%	42	0.88%	8	0.17%	242	5.07%	118	2.47%	4,657	97.53%	4,332	90.72%
36	Cabarrus	11-01	5,408	3,846	71.12%	899	16.62%	33	0.61%	34	0.63%	493	9.12%	103	1.90%	40	0.74%	939	17.36%	939	17.36%	4,469	82.64%	3,484	64.42%
36	Cabarrus	11-02	3,160	2,897	91.68%	139	4.40%	8	0.25%	20	0.63%	60	1.90%	36	1.14%	22	0.70%	161	5.09%	121	3.83%	3,039	96.17%	2,846	90.06%
36	Cabarrus	12-01	716	454	63.41%	144	20.11%	1	0.14%	1	0.14%	109	15.22%	7	0.98%	1	0.14%	145	20.25%	165	23.04%	551	76.96%	417	58.24%
36	Cabarrus	12-02	2,780	1,374	49.42%	805	28.96%	20	0.72%	16	0.58%	509	18.31%	56	2.01%	23	0.83%	828	29.78%	719	25.86%	2,061	74.14%	1,217	43.78%
36	Cabarrus	12-03	2,237	1,724	77.07%	323	14.44%	9	0.40%	80	3.58%	80	3.58%	21	0.94%	8	0.36%	331	14.80%	159	7.11%	2,078	92.89%	1,656	74.03%
36	Cabarrus	12-04	3,605	2,498	69.29%	663	18.39%	8	0.22%	25	0.69%	355	9.85%	56	1.55%	30	0.83%	693	19.22%	505	14.01%	3,100	85.99%	2,375	65.88%
36	Cabarrus	12-05	2,058	1,901	92.37%	114	5.54%	5	0.24%	14	0.68%	9	0.44%	15	0.73%	7	0.34%	121	5.88%	51	2.48%	2,007	97.52%	1,859	90.33%

A=Asian NA=American Indian and Alaskan Native PI=Native Hawaiian and other Pacific Islander
MR=Multi-Race Hisp=Hispanic or Latino (of any race)

Voting Age Population by Race and Ethnicity
Rucho Senate 2

Shading Denotes a Split VTD			Voting Age Population by Race																	Total Population by Ethnicity					
District	County	VTD	Total	White	% White	Black	% Black	NA	% NA	A/PI	% A/PI	Other	% Other	MR	% MR	MR Black	% MR Blac	Total Black	% Total Blac	Hisp	% Hisp	Non Hisp	% Non Hisp	White Non Hisp	White Non Hisp
36	Cabarrus	12-06	1,695	1,148	67.73%	374	22.06%	6	0.35%	10	0.59%	136	8.02%	21	1.24%	7	0.41%	381	22.48%	243	14.34%	1,452	85.66%	1,066	62.89%
36	Cabarrus	12-07	1,620	282	17.41%	1,143	70.56%	5	0.31%	5	0.31%	157	9.69%	28	1.73%	25	1.54%	1,168	72.10%	292	18.02%	1,328	81.98%	177	10.93%
36	Cabarrus	12-08	2,209	1,474	66.73%	383	17.34%	10	0.45%	13	0.59%	290	13.13%	39	1.77%	15	0.68%	398	18.02%	459	20.78%	1,750	79.22%	1,350	61.11%
36	Cabarrus	12-09	2,485	2,077	83.58%	277	11.15%	7	0.28%	20	0.80%	69	2.78%	35	1.41%	12	0.48%	289	11.63%	158	6.36%	2,327	93.64%	2,012	80.97%
36	Cabarrus	12-10	1,112	1,040	93.53%	33	2.97%	2	0.18%	12	1.08%	15	1.35%	10	0.90%	4	0.36%	37	3.33%	31	2.79%	1,081	97.21%	1,023	92.00%
36	Cabarrus	12-11	2,061	1,495	72.54%	359	17.42%	4	0.19%	26	1.26%	143	6.94%	34	1.65%	9	0.44%	368	17.86%	273	13.25%	1,788	86.75%	1,399	67.88%
36	Cabarrus	12-12	2,193	1,710	77.98%	323	14.73%	13	0.59%	16	0.73%	103	4.70%	28	1.28%	10	0.46%	333	15.18%	213	9.71%	1,980	90.29%	1,617	73.73%
36	Union	012	2,328	2,290	98.37%	19	0.82%	3	0.13%	3	0.13%	8	0.34%	5	0.21%	1	0.04%	20	0.86%	17	0.73%	2,311	99.27%	2,283	98.07%
36	Union	032	2,972	2,639	88.80%	201	6.76%	5	0.17%	81	2.73%	28	0.94%	18	0.61%	4	0.13%	205	6.90%	89	2.99%	2,883	97.01%	2,586	87.01%
36	Union	035	1,797	1,716	95.49%	45	2.50%	2	0.11%	17	0.95%	6	0.33%	11	0.61%	2	0.11%	47	2.62%	43	2.39%	1,754	97.61%	1,681	93.54%
36	Union	037B	1,276	1,176	92.16%	60	4.70%	2	0.16%	23	1.80%	11	0.86%	4	0.31%	1	0.08%	61	4.78%	26	2.04%	1,250	97.96%	1,158	90.75%
37	Mecklenburg	002	2,646	2,072	78.31%	451	17.04%	8	0.30%	56	2.12%	29	1.10%	30	1.13%	9	0.34%	460	17.38%	63	2.38%	2,583	97.62%	2,044	77.25%
37	Mecklenburg	005	2,743	919	33.50%	1,011	36.86%	10	0.36%	80	2.92%	653	23.81%	70	2.55%	39	1.42%	1,050	38.28%	979	35.69%	1,764	64.31%	652	23.77%
37	Mecklenburg	006	3,676	1,164	31.66%	1,863	50.68%	43	1.17%	52	1.41%	460	12.51%	94	2.56%	45	1.22%	1,908	51.90%	772	21.00%	2,904	79.00%	947	25.76%
37	Mecklenburg	009	2,868	2,237	78.00%	523	18.24%	2	0.07%	65	2.27%	15	0.52%	26	0.91%	11	0.38%	534	18.62%	42	1.46%	2,826	98.54%	2,206	76.92%
37	Mecklenburg	010	2,193	2,049	93.43%	57	2.60%	14	0.64%	44	2.01%	6	0.27%	23	1.05%	5	0.23%	62	2.83%	44	2.01%	2,149	97.99%	2,011	91.70%
37	Mecklenburg	011	7,647	5,156	67.43%	1,993	26.06%	21	0.27%	268	3.50%	64	0.84%	145	1.90%	60	0.78%	2,053	26.85%	250	3.27%	7,397	96.73%	5,011	65.53%
37	Mecklenburg	013	4,277	1,919	44.87%	2,112	49.38%	5	0.12%	171	4.00%	27	0.63%	43	1.01%	27	0.63%	2,139	50.01%	231	5.40%	4,046	94.60%	1,746	40.82%
37	Mecklenburg	014	62	36	58.06%	24	38.71%	2	3.23%	0	0.00%	0	0.00%	0	0.00%	0	0.00%	24	38.71%	1	1.61%	61	98.39%	35	56.45%
37	Mecklenburg	015	2,548	2,228	87.44%	208	8.16%	8	0.31%	34	1.33%	24	0.94%	46	1.81%	20	0.78%	228	8.95%	66	2.59%	2,482	97.41%	2,190	85.95%
37	Mecklenburg	017	252	220	87.30%	16	6.35%	1	0.40%	12	4.76%	1	0.40%	2	0.79%	1	0.40%	17	6.75%	10	3.97%	242	96.03%	211	83.73%
37	Mecklenburg	020	2,093	1,962	93.74%	47	2.25%	1	0.05%	53	2.53%	6	0.29%	24	1.15%	7	0.33%	54	2.58%	25	1.19%	2,068	98.81%	1,940	92.69%
37	Mecklenburg	021	2,386	1,881	78.83%	325	13.62%	11	0.46%	63	2.64%	70	2.93%	36	1.51%	22	0.92%	347	14.54%	139	5.83%	2,247	94.17%	1,815	76.07%
37	Mecklenburg	029	3,152	1,542	48.92%	667	21.16%	36	1.14%	266	8.44%	569	18.05%	72	2.28%	26	0.82%	693	21.99%	850	26.97%	2,302	73.03%	1,312	41.62%
37	Mecklenburg	030	2,461	1,729	70.26%	559	22.71%	10	0.41%	82	3.33%	39	1.58%	42	1.71%	21	0.85%	580	23.57%	109	4.43%	2,352	95.57%	1,676	68.10%
37	Mecklenburg	033	3,136	1,481	47.23%	828	26.40%	38	1.21%	84	2.68%	628	20.03%	77	2.46%	24	0.77%	852	27.17%	1,005	32.05%	2,131	67.95%	1,181	37.66%
37	Mecklenburg	034	1,678	1,063	63.35%	322	19.19%	8	0.48%	150	8.94%	94	5.60%	41	2.44%	15	0.89%	337	20.08%	120	7.15%	1,558	92.85%	1,040	61.98%
37	Mecklenburg	037	2,262	1,934	85.50%	93	4.11%	7	0.31%	59	2.61%	147	6.50%	22	0.97%	6	0.27%	99	4.38%	268	11.85%	1,994	88.15%	1,821	80.50%
37	Mecklenburg	038	3,031	1,930	63.68%	612	20.19%	26	0.86%	75	2.47%	330	10.89%	58	1.91%	22	0.73%	634	20.92%	639	21.08%	2,392	78.92%	1,672	55.16%
37	Mecklenburg	044	1,732	1,334	77.02%	269	15.53%	12	0.69%	48	2.77%	50	2.89%	19	1.10%	13	0.75%	282	16.28%	114	6.58%	1,618	93.42%	1,279	73.85%
37	Mecklenburg	045	3,104	1,218	39.24%	717	23.10%	19	0.61%	278	8.96%	803	25.87%	69	2.22%	20	0.64%	737	23.74%	1,079	34.76%	2,025	65.24%	1,010	32.54%
37	Mecklenburg	046	3,584	1,521	42.44%	1,232	34.38%	26	0.73%	302	8.43%	397	11.08%	106	2.96%	46	1.28%	1,278	35.66%	622	17.35%	2,962	82.65%	1,344	37.50%
37	Mecklenburg	049	2,098	1,866	88.94%	108	5.15%	3	0.14%	32	1.53%	67	3.19%	22	1.05%	3	0.14%	111	5.29%	150	7.15%	1,948	92.85%	1,794	85.51%
37	Mecklenburg	050	2,465	1,615	65.52%	328	13.31%	4	0.16%	69	2.80%	413	16.75%	36	1.46%	13	0.53%	341	13.83%	548	22.23%	1,917	77.77%	1,499	60.81%
37	Mecklenburg	051	3,058	2,358	77.11%	308	10.07%	14	0.46%	71	2.32%	268	8.76%	39	1.28%	16	0.52%	324	10.60%	453	14.81%	2,605	85.19%	2,200	71.94%
37	Mecklenburg	052	174	41	23.56%	118	67.82%	0	0.00%	3	1.72%	9	5.17%	3	1.72%	3	1.72%	121	69.54%	20	11.49%	154	88.51%	30	17.24%
37	Mecklenburg	058	1,760	1,312	74.55%	203	11.53%	6	0.34%	101	5.74%	118	6.70%	20	1.14%	4	0.23%	207	11.76%	224	12.73%	1,536	87.27%	1,204	68.41%
37	Mecklenburg	059	1,739	1,185	68.14%	184	10.58%	10	0.58%	66	3.80%	270	15.53%	24	1.38%	7	0.40%	191	10.98%	390	22.43%	1,349	77.57%	1,089	62.62%
37	Mecklenburg	061	3,339	1,809	54.18%	1,061	31.78%	12	0.36%	154	4.61%	237	7.10%	66	1.98%	22	0.66%	1,083	32.43%	423	12.67%	2,916	87.33%	1,670	50.01%
37	Mecklenburg	077	3,267	475	14.54%	1,947	59.60%	38	1.16%	31	0.95%	681	20.84%	95	2.91%	28	0.86%	1,975	60.45%	1,144	35.02%	2,123	64.98%	153	4.68%
37	Mecklenburg	084	3,722	1,210	32.51%	1,572	42.24%	38	1.02%	108	2.90%	698	18.75%	96	2.58%	43	1.16%	1,615	43.39%	1,059	28.45%	2,663	71.55%	940	25.26%
37	Mecklenburg	087	3,366	2,573	76.44%	406	12.06%	10	0.30%	105	3.12%	194	5.76%	78	2.32%	23	0.68%	429	12.75%	456	13.55%	2,910	86.45%	2,337	69.43%
37	Mecklenburg	088	3,492	2,805	80.33%	312	8.93%	16	0.46%	142	4.07%	149	4.27%	68	1.95%	26	0.74%	338	9.68%	390	11.17%	3,102	88.83%	2,605	74.60%
37	Mecklenburg	097	1,879	796	42.36%	882	46.94%	8	0.43%	44	2.34%	108	5.75%	41	2.18%	24	1.28%	906	48.22%	235	12.51%	1,644	87.49%	691	36.77%
37	Mecklenburg	098	5,488	1,697	30.92%	1,866	34.00%	45	0.82%	144	2.62%	1,496	27.26%	240	4.37%	52	0.95%	1,918	34.95%	2,969	54.10%	2,519	45.90%	540	9.84%
37	Mecklenburg	109	2,146	1,974	91.99%	90	4.19%	5	0.23%	26	1.21%	27	1.26%	24	1.12%	7	0.33%	97	4.52%	65	3.03%	2,081	96.97%	1,938	90.31%
37	Mecklenburg	120	4,682	1,543	32.96%	1,788	38.19%	26	0.56%	201	4.29%	938	20.03%	186	3.97%	58	1.24%	1,846	39.43%	1,776	37.93%	2,906	62.07%	884	18.88%
37	Mecklenburg	122	6,015	3,690	61.35%	1,571	26.12%	23	0.38%	299	4.97%	306	5.09%	126	2.09%	65	1.08%	1,636	27.20%	752	12.50%	5,263	87.50%	3,306	54.96%
37	Mecklenburg	124	180	44	24.44%	83	46.11%	0	0.00%	10	5.56%	27	15.00%	16	8.89%	2	1.11%	85	47.22%	55	30.56%	125	69.44%	31	17.22%
37	Mecklenburg	129	2,212	1,399	63.25%	474	21.43%	9	0.41%	70	3.16%	217	9.81%	43	1.94%	17	0.77%	491	22.20%	516	23.33%	1,696	76.67%	1,124	50.81%
37	Mecklenburg	138	3,737	1,439	38.51%	1,576	42.17%	24	0.64%	278	7.44%	337	9.02%	83	2.22%	57	1.53%	1,633	43.70%	690	18.46%	3,047	81.54%	1,129	30.21%

A=Asian NA=American Indian and Alaskan Native PI=Native Hawaiian and other Pacific Islander
MR=Multi-Race Hisp=Hispanic or Latino (of any race)

Voting Age Population by Race and Ethnicity
Rucho Senate 2

Data Source: 2010 Census

Shading Denotes a Split VTD			Voting Age Population by Race																	Total Population by Ethnicity					
District	County	VTD	Total	White	% White	Black	% Black	NA	% NA	A/PI	% A/PI	Other	% Other	MR	% MR	MR Black	% MR Blac	Total Black	% Total Blac	Hisp	% Hisp	Non Hisp	% Non Hisp	White Non Hisp	White Non Hisp
37	Mecklenburg	200	284	220	77.46%	51	17.96%	2	0.70%	4	1.41%	6	2.11%	1	0.35%	0	0.00%	51	17.96%	12	4.23%	272	95.77%	215	75.70%
37	Mecklenburg	225	1,851	1,452	78.44%	223	12.05%	11	0.59%	59	3.19%	87	4.70%	19	1.03%	8	0.43%	231	12.48%	201	10.86%	1,650	89.14%	1,347	72.77%
37	Mecklenburg	226	759	511	67.33%	153	20.16%	1	0.13%	44	5.80%	30	3.95%	20	2.64%	8	1.05%	161	21.21%	59	7.77%	700	92.23%	485	63.90%
37	Mecklenburg	228	4,772	2,423	50.78%	1,479	30.99%	10	0.21%	397	8.32%	369	7.73%	94	1.97%	52	1.09%	1,531	32.08%	816	17.10%	3,956	82.90%	2,030	42.54%
37	Mecklenburg	229	6,274	4,260	67.90%	1,236	19.70%	29	0.46%	396	6.31%	232	3.70%	121	1.93%	52	0.83%	1,288	20.53%	667	10.63%	5,607	89.37%	3,901	62.18%
37	Mecklenburg	230	6,725	3,374	50.17%	1,972	29.32%	35	0.52%	657	9.77%	553	8.22%	134	1.99%	53	0.79%	2,025	30.11%	1,149	17.09%	5,576	82.91%	2,866	42.62%
37	Mecklenburg	231	1,927	1,118	58.02%	493	25.58%	10	0.52%	92	4.77%	165	8.56%	49	2.54%	15	0.78%	508	26.36%	318	16.50%	1,609	83.50%	1,005	52.15%
37	Mecklenburg	243	8,303	4,947	59.58%	2,149	25.88%	35	0.42%	489	5.89%	509	6.13%	174	2.10%	72	0.87%	2,221	26.75%	1,196	14.40%	7,107	85.60%	4,397	52.96%
38	Mecklenburg	012	2,930	251	8.57%	2,476	84.51%	10	0.34%	42	1.43%	48	1.64%	103	3.52%	57	1.95%	2,533	86.45%	174	5.94%	2,756	94.06%	208	7.10%
38	Mecklenburg	016	2,965	51	1.72%	2,804	94.57%	5	0.17%	13	0.44%	40	1.35%	52	1.75%	43	1.45%	2,847	96.02%	107	3.61%	2,858	96.39%	21	0.71%
38	Mecklenburg	022	4,043	1,726	42.69%	2,102	51.99%	20	0.49%	99	2.45%	45	1.11%	51	1.26%	31	0.77%	2,133	52.76%	142	3.51%	3,901	96.49%	1,656	40.96%
38	Mecklenburg	023	1,799	348	19.34%	1,367	75.99%	18	1.00%	12	0.67%	24	1.33%	30	1.67%	22	1.22%	1,389	77.21%	54	3.00%	1,745	97.00%	323	17.95%
38	Mecklenburg	024	2,602	604	23.21%	1,878	72.18%	15	0.58%	40	1.54%	17	0.65%	48	1.84%	23	0.88%	1,901	73.06%	72	2.77%	2,530	97.23%	581	22.33%
38	Mecklenburg	025	2,241	41	1.83%	2,140	95.49%	5	0.22%	16	0.71%	17	0.76%	22	0.98%	18	0.80%	2,158	96.30%	31	1.38%	2,210	98.62%	34	1.52%
38	Mecklenburg	031	2,659	104	3.91%	2,451	92.18%	22	0.83%	14	0.53%	14	0.53%	54	2.03%	51	1.92%	2,502	94.10%	59	2.22%	2,600	97.78%	86	3.23%
38	Mecklenburg	039	3,121	266	8.52%	2,611	83.66%	10	0.32%	110	3.52%	89	2.85%	35	1.12%	31	0.99%	2,642	84.65%	157	5.03%	2,964	94.97%	232	7.43%
38	Mecklenburg	040	3,045	608	19.97%	2,003	65.78%	25	0.82%	225	7.39%	126	4.14%	58	1.90%	37	1.22%	2,040	67.00%	182	5.98%	2,863	94.02%	591	19.41%
38	Mecklenburg	041	3,188	570	17.88%	2,266	71.08%	30	0.94%	169	5.30%	109	3.42%	44	1.38%	21	0.66%	2,287	71.74%	197	6.18%	2,991	93.82%	506	15.87%
38	Mecklenburg	052	2,475	136	5.49%	2,213	89.41%	13	0.53%	2	0.08%	77	3.11%	34	1.37%	22	0.89%	2,235	90.30%	138	5.58%	2,337	94.42%	97	3.92%
38	Mecklenburg	053	4,119	835	20.27%	2,636	64.00%	15	0.36%	148	3.59%	391	9.49%	94	2.28%	45	1.09%	2,681	65.09%	669	16.24%	3,450	83.76%	634	15.39%
38	Mecklenburg	078.1	2,679	863	32.21%	884	33.00%	17	0.63%	640	23.89%	219	8.17%	56	2.09%	23	0.86%	907	33.86%	393	14.67%	2,286	85.33%	738	27.55%
38	Mecklenburg	079	2,211	993	44.91%	704	31.84%	22	1.00%	282	12.75%	162	7.33%	48	2.17%	15	0.68%	719	32.52%	284	12.84%	1,927	87.16%	905	40.93%
38	Mecklenburg	080	3,418	1,445	42.28%	1,498	43.83%	17	0.50%	224	6.55%	156	4.56%	78	2.28%	31	0.91%	1,529	44.73%	343	10.04%	3,075	89.96%	1,306	38.21%
38	Mecklenburg	081	4,818	1,377	28.58%	2,806	58.24%	52	1.08%	265	5.50%	233	4.84%	85	1.76%	52	1.08%	2,858	59.32%	484	10.05%	4,334	89.95%	1,204	24.99%
38	Mecklenburg	089	6,329	3,207	50.67%	2,554	40.35%	33	0.52%	134	2.12%	295	4.66%	106	1.67%	63	1.00%	2,617	41.35%	539	8.52%	5,790	91.48%	3,028	47.84%
38	Mecklenburg	128	3,191	2,024	63.43%	857	26.86%	6	0.19%	193	6.05%	55	1.72%	56	1.75%	29	0.91%	886	27.77%	168	5.26%	3,023	94.74%	1,932	60.55%
38	Mecklenburg	135	8,085	2,916	36.07%	4,178	51.68%	51	0.63%	250	3.09%	536	6.63%	154	1.90%	103	1.27%	4,281	52.95%	1,054	13.04%	7,031	86.96%	2,511	31.06%
38	Mecklenburg	141	6,627	3,987	60.16%	1,406	21.22%	29	0.44%	794	11.98%	232	3.50%	179	2.70%	105	1.58%	1,511	22.80%	491	7.41%	6,136	92.59%	3,803	57.39%
38	Mecklenburg	147	5,078	1,623	31.96%	2,256	44.43%	32	0.63%	470	9.26%	559	11.01%	138	2.72%	52	1.02%	2,308	45.45%	1,057	20.82%	4,021	79.18%	1,224	24.10%
38	Mecklenburg	150	3,398	1,871	55.06%	1,273	37.46%	15	0.44%	101	2.97%	94	2.77%	44	1.29%	22	0.65%	1,295	38.11%	197	5.80%	3,201	94.20%	1,786	52.56%
38	Mecklenburg	151	3,792	1,789	47.18%	1,581	41.69%	8	0.21%	167	4.40%	157	4.14%	90	2.37%	42	1.11%	1,623	42.80%	356	9.39%	3,436	90.61%	1,627	42.91%
38	Mecklenburg	200	2,020	1,266	62.67%	315	15.59%	16	0.79%	121	5.99%	257	12.72%	45	2.23%	14	0.69%	329	16.29%	410	20.30%	1,610	79.70%	1,135	56.19%
38	Mecklenburg	210	6,046	1,086	17.96%	4,389	72.59%	24	0.40%	111	1.84%	298	4.93%	138	2.28%	88	1.46%	4,477	74.05%	537	8.88%	5,509	91.12%	920	15.22%
38	Mecklenburg	211	6,344	2,935	46.26%	2,695	42.48%	27	0.43%	299	4.71%	270	4.26%	118	1.86%	71	1.12%	2,766	43.60%	611	9.63%	5,733	90.37%	2,660	41.93%
38	Mecklenburg	212	10,627	4,630	43.57%	3,760	35.38%	35	0.33%	1,683	15.84%	242	2.28%	277	2.61%	113	1.06%	3,873	36.44%	617	5.81%	10,010	94.19%	4,328	40.73%
38	Mecklenburg	213	4,867	1,141	23.44%	3,006	61.76%	32	0.66%	218	4.48%	388	7.97%	82	1.68%	59	1.21%	3,065	62.98%	576	11.83%	4,291	88.17%	1,014	20.83%
38	Mecklenburg	214	3,255	1,706	52.41%	1,260	38.71%	14	0.43%	167	5.13%	53	1.63%	55	1.69%	37	1.14%	1,297	39.85%	143	4.39%	3,112	95.61%	1,642	50.45%
38	Mecklenburg	222	6,351	2,392	37.66%	3,367	53.02%	40	0.63%	219	3.45%	204	3.21%	129	2.03%	76	1.20%	3,443	54.21%	384	6.05%	5,967	93.95%	2,258	35.55%
38	Mecklenburg	223.1	2,764	906	32.78%	1,621	58.65%	6	0.22%	73	2.64%	106	3.84%	52	1.88%	34	1.23%	1,655	59.88%	207	7.49%	2,557	92.51%	828	29.96%
38	Mecklenburg	224	3,036	1,867	61.50%	786	25.89%	15	0.49%	171	5.63%	140	4.61%	57	1.88%	32	1.05%	818	26.94%	256	8.43%	2,780	91.57%	1,764	58.10%
38	Mecklenburg	238.1	2,537	1,711	67.44%	638	25.15%	7	0.28%	106	4.18%	36	1.42%	39	1.54%	26	1.02%	664	26.17%	141	5.56%	2,396	94.44%	1,621	63.89%
38	Mecklenburg	239	3,320	1,630	49.10%	1,093	32.92%	9	0.27%	460	13.86%	54	1.63%	74	2.23%	38	1.14%	1,131	34.07%	189	5.69%	3,131	94.31%	1,533	46.17%
39	Mecklenburg	001	1,557	1,449	93.06%	74	4.75%	1	0.06%	16	1.03%	6	0.39%	11	0.71%	6	0.39%	80	5.14%	28	1.80%	1,529	98.20%	1,427	91.65%
39	Mecklenburg	007	229	214	93.45%	10	4.37%	0	0.00%	2	0.87%	1	0.44%	2	0.87%	0	0.00%	10	4.37%	5	2.18%	224	97.82%	211	92.14%
39	Mecklenburg	008	2,468	2,280	92.38%	119	4.82%	1	0.04%	34	1.38%	10	0.41%	24	0.97%	16	0.65%	135	5.47%	50	2.03%	2,418	97.97%	2,244	90.92%
39	Mecklenburg	018	1,411	1,400	99.22%	3	0.21%	0	0.00%	4	0.28%	2	0.14%	2	0.14%	0	0.00%	3	0.21%	14	0.99%	1,397	99.01%	1,386	98.23%
39	Mecklenburg	019	1,771	1,680	94.86%	36	2.03%	2	0.11%	26	1.47%	8	0.45%	19	1.07%	7	0.40%	43	2.43%	25	1.41%	1,746	98.59%	1,664	93.96%
39	Mecklenburg	032	1,690	1,643	97.22%	8	0.47%	3	0.18%	28	1.66%	2	0.12%	6	0.36%	3	0.18%	11	0.65%	28	1.66%	1,662	98.34%	1,618	95.74%
39	Mecklenburg	035	1,035	960	92.75%	23	2.22%	1	0.10%	28	2.71%	8	0.77%	15	1.45%	8	0.77%	31	3.00%	25	2.42%	1,010	97.58%	949	91.69%
39	Mecklenburg	036	2,492	2,214	88.84%	111	4.45%	3	0.12%	131	5.26%	12	0.48%	21	0.84%	14	0.56%	125	5.02%	53	2.13%	2,439	97.87%	2,174	87.24%
39	Mecklenburg	047	2,521	2,262	89.73%	170	6.74%	5	0.20%	45	1.79%	22	0.87%	17	0.67%	7	0.28%	177	7.02%	55	2.18%	2,466	97.82%	2,236	88.69%

A=Asian NA=American Indian and Alaskan Native PI=Native Hawaiian and other Pacific Islander
MR=Multi-Race Hisp=Hispanic or Latino (of any race)

Voting Age Population by Race and Ethnicity
Rucho Senate 2

Shading Denotes a Split VTD			Voting Age Population by Race																	Total Population by Ethnicity					
District	County	VTD	Total	White	% White	Black	% Black	NA	% NA	A/PI	% A/PI	Other	% Other	MR	% MR	MR Black	% MR Blac	Total Black	% Total Blac	Hisp	% Hisp	Non Hisp	% Non Hisp	White Non Hisp	White Non Hisp
39	Mecklenburg	048	1,610	1,542	95.78%	22	1.37%	2	0.12%	28	1.74%	6	0.37%	10	0.62%	6	0.37%	28	1.74%	24	1.49%	1,586	98.51%	1,524	94.66%
39	Mecklenburg	057	2,775	2,457	88.54%	205	7.39%	12	0.43%	67	2.41%	11	0.40%	23	0.83%	8	0.29%	213	7.68%	65	2.34%	2,710	97.66%	2,409	86.81%
39	Mecklenburg	064	933	712	76.31%	145	15.54%	7	0.75%	38	4.07%	13	1.39%	18	1.93%	5	0.54%	150	16.08%	47	5.04%	886	94.96%	691	74.06%
39	Mecklenburg	065	1,379	1,168	84.70%	103	7.47%	3	0.22%	63	4.57%	26	1.89%	16	1.16%	4	0.29%	107	7.76%	56	4.06%	1,323	95.94%	1,136	82.38%
39	Mecklenburg	066	1,513	1,309	86.52%	124	8.20%	6	0.40%	40	2.64%	10	0.66%	24	1.59%	7	0.46%	131	8.66%	50	3.30%	1,463	96.70%	1,280	84.60%
39	Mecklenburg	067	1,451	1,376	94.83%	42	2.89%	3	0.21%	9	0.62%	10	0.69%	11	0.76%	5	0.34%	47	3.24%	30	2.07%	1,421	97.93%	1,355	93.38%
39	Mecklenburg	068	2,251	1,194	53.04%	784	34.83%	4	0.18%	55	2.44%	137	6.09%	77	3.42%	40	1.78%	824	36.61%	248	11.02%	2,003	88.98%	1,114	49.49%
39	Mecklenburg	069	3,768	3,350	88.91%	157	4.17%	8	0.21%	174	4.62%	44	1.17%	35	0.93%	12	0.32%	169	4.49%	123	3.26%	3,645	96.74%	3,268	86.73%
39	Mecklenburg	070	1,899	1,807	95.16%	24	1.26%	4	0.21%	45	2.37%	4	0.21%	15	0.79%	3	0.16%	27	1.42%	33	1.74%	1,866	98.26%	1,778	93.63%
39	Mecklenburg	071	2,135	1,634	76.53%	212	9.93%	5	0.23%	217	10.16%	42	1.97%	25	1.17%	11	0.52%	223	10.44%	125	5.85%	2,010	94.15%	1,566	73.35%
39	Mecklenburg	072	1,517	1,372	90.44%	57	3.76%	5	0.33%	31	2.04%	30	1.98%	22	1.45%	6	0.40%	63	4.15%	91	6.00%	1,426	94.00%	1,320	87.01%
39	Mecklenburg	073	1,820	1,590	87.36%	131	7.20%	4	0.22%	54	2.97%	17	0.93%	24	1.32%	6	0.33%	137	7.53%	63	3.46%	1,757	96.54%	1,549	85.11%
39	Mecklenburg	074	2,623	2,327	88.72%	121	4.61%	8	0.30%	105	4.00%	25	0.95%	37	1.41%	12	0.46%	133	5.07%	92	3.51%	2,531	96.49%	2,273	86.66%
39	Mecklenburg	075	3,102	2,848	91.81%	114	3.68%	3	0.10%	74	2.39%	32	1.03%	31	1.00%	8	0.26%	122	3.93%	95	3.06%	3,007	96.94%	2,788	89.88%
39	Mecklenburg	076	2,880	2,652	92.08%	100	3.47%	1	0.03%	57	1.98%	33	1.15%	37	1.28%	11	0.38%	111	3.85%	100	3.47%	2,780	96.53%	2,593	90.03%
39	Mecklenburg	085	1,753	1,508	86.02%	139	7.93%	9	0.51%	33	1.88%	43	2.45%	21	1.20%	13	0.74%	152	8.67%	104	5.93%	1,649	94.07%	1,440	82.14%
39	Mecklenburg	086	1,783	1,689	94.73%	25	1.40%	0	0.00%	54	3.03%	1	0.06%	14	0.79%	5	0.28%	30	1.68%	16	0.90%	1,767	99.10%	1,674	93.89%
39	Mecklenburg	090	1,646	1,480	89.91%	81	4.92%	4	0.24%	39	2.37%	21	1.28%	21	1.28%	4	0.24%	85	5.16%	85	5.16%	1,561	94.84%	1,421	86.33%
39	Mecklenburg	091	3,989	3,424	85.84%	195	4.89%	13	0.33%	264	6.62%	34	0.85%	59	1.48%	20	0.50%	215	5.39%	136	3.41%	3,853	96.59%	3,323	83.30%
39	Mecklenburg	092	3,175	2,585	81.42%	289	9.10%	10	0.31%	157	4.94%	86	2.71%	48	1.51%	17	0.54%	306	9.64%	237	7.46%	2,938	92.54%	2,448	77.10%
39	Mecklenburg	093	1,858	1,595	85.84%	93	5.01%	3	0.16%	92	4.95%	53	2.85%	22	1.18%	7	0.38%	100	5.38%	130	7.00%	1,728	93.00%	1,517	81.65%
39	Mecklenburg	096	1,205	1,057	87.72%	79	6.56%	4	0.33%	16	1.33%	25	2.07%	24	1.99%	10	0.83%	89	7.39%	73	6.06%	1,132	93.94%	1,013	84.07%
39	Mecklenburg	100	2,871	2,324	80.95%	203	7.07%	7	0.24%	248	8.64%	49	1.71%	40	1.39%	13	0.45%	216	7.52%	152	5.29%	2,719	94.71%	2,220	77.32%
39	Mecklenburg	101	3,074	2,457	79.93%	281	9.14%	11	0.36%	125	4.07%	155	5.04%	45	1.46%	7	0.23%	288	9.37%	326	10.61%	2,748	89.39%	2,304	74.95%
39	Mecklenburg	103	3,045	2,798	91.89%	92	3.02%	6	0.20%	107	3.51%	24	0.79%	18	0.59%	3	0.10%	95	3.12%	116	3.81%	2,929	96.19%	2,703	88.77%
39	Mecklenburg	106	1,658	1,505	90.77%	91	5.49%	11	0.66%	19	1.15%	20	1.21%	12	0.72%	6	0.36%	97	5.85%	47	2.83%	1,611	97.17%	1,481	89.32%
39	Mecklenburg	110	1,319	1,162	88.10%	70	5.31%	4	0.30%	40	3.03%	24	1.82%	19	1.44%	7	0.53%	77	5.84%	78	5.91%	1,241	94.09%	1,119	84.84%
39	Mecklenburg	111	2,600	2,349	90.35%	111	4.27%	3	0.12%	87	3.35%	20	0.77%	30	1.15%	13	0.50%	124	4.77%	63	2.42%	2,537	97.58%	2,311	88.88%
39	Mecklenburg	112	2,099	1,878	89.47%	86	4.10%	1	0.05%	101	4.81%	15	0.71%	18	0.86%	9	0.43%	95	4.53%	72	3.43%	2,027	96.57%	1,831	87.23%
39	Mecklenburg	113	1,322	1,203	91.00%	50	3.78%	4	0.30%	47	3.56%	4	0.30%	14	1.06%	3	0.23%	53	4.01%	34	2.57%	1,288	97.43%	1,179	89.18%
39	Mecklenburg	114	2,862	2,628	91.82%	132	4.61%	6	0.21%	47	1.64%	19	0.66%	30	1.05%	10	0.35%	142	4.96%	88	3.07%	2,774	96.93%	2,573	89.90%
39	Mecklenburg	117	230	134	58.26%	60	26.09%	3	1.30%	11	4.78%	17	7.39%	5	2.17%	3	1.30%	63	27.39%	44	19.13%	186	80.87%	113	49.13%
39	Mecklenburg	118	3,255	2,598	79.82%	307	9.43%	8	0.25%	219	6.73%	71	2.18%	52	1.60%	17	0.52%	324	9.95%	185	5.68%	3,070	94.32%	2,492	76.56%
39	Mecklenburg	119	1,651	1,482	89.76%	122	7.39%	3	0.18%	31	1.88%	4	0.24%	9	0.55%	4	0.24%	126	7.63%	29	1.76%	1,622	98.24%	1,456	88.19%
39	Mecklenburg	121	3,539	3,176	89.74%	163	4.61%	8	0.23%	139	3.93%	15	0.42%	38	1.07%	13	0.37%	176	4.97%	92	2.60%	3,447	97.40%	3,100	87.60%
39	Mecklenburg	131	1,658	1,523	91.86%	50	3.02%	2	0.12%	70	4.22%	4	0.24%	9	0.54%	3	0.18%	53	3.20%	44	2.65%	1,614	97.35%	1,485	89.57%
39	Mecklenburg	137	5,110	4,136	80.94%	301	5.89%	7	0.14%	563	11.02%	47	0.92%	56	1.10%	18	0.35%	319	6.24%	221	4.32%	4,889	95.68%	3,982	77.93%
39	Mecklenburg	139.1	3,509	2,962	84.41%	242	6.90%	10	0.28%	229	6.53%	30	0.85%	36	1.03%	11	0.31%	253	7.21%	188	5.36%	3,321	94.64%	2,818	80.31%
39	Mecklenburg	140	6,005	4,471	74.45%	594	9.89%	17	0.28%	688	11.46%	142	2.36%	93	1.55%	37	0.62%	631	10.51%	350	5.83%	5,655	94.17%	4,271	71.12%
39	Mecklenburg	144	3,502	2,915	83.24%	240	6.85%	9	0.26%	258	7.37%	32	0.91%	48	1.37%	20	0.57%	260	7.42%	131	3.74%	3,371	96.26%	2,828	80.75%
39	Mecklenburg	148	8,593	6,237	72.58%	870	10.12%	26	0.30%	1,166	13.57%	161	1.87%	133	1.55%	48	0.56%	918	10.68%	576	6.70%	8,017	93.30%	5,860	68.20%
39	Mecklenburg	217	822	762	92.70%	34	4.14%	0	0.00%	22	2.68%	0	0.00%	4	0.49%	2	0.24%	36	4.38%	21	2.55%	801	97.45%	741	90.15%
39	Mecklenburg	226	3,412	2,791	81.80%	323	9.47%	10	0.29%	161	4.72%	73	2.14%	54	1.58%	24	0.70%	347	10.17%	231	6.77%	3,181	93.23%	2,649	77.64%
39	Mecklenburg	231	2,889	2,110	73.04%	281	9.73%	7	0.24%	262	9.07%	179	6.20%	50	1.73%	8	0.28%	289	10.00%	371	12.84%	2,518	87.16%	1,932	66.87%
39	Mecklenburg	232	5,142	4,166	81.02%	350	6.81%	12	0.23%	460	8.95%	74	1.44%	80	1.56%	22	0.43%	372	7.23%	327	6.36%	4,815	93.64%	3,938	76.58%
39	Mecklenburg	233	3,499	3,253	92.97%	69	1.97%	2	0.06%	142	4.06%	8	0.23%	25	0.71%	5	0.14%	74	2.11%	54	1.54%	3,445	98.46%	3,208	91.68%
40	Mecklenburg	003	3,310	557	16.83%	1,942	58.67%	24	0.73%	128	3.87%	553	16.71%	106	3.20%	61	1.84%	2,003	60.51%	857	25.89%	2,453	74.11%	345	10.42%
40	Mecklenburg	004	2,793	1,118	40.03%	1,199	42.93%	6	0.21%	98	3.51%	310	11.10%	62	2.22%	24	0.86%	1,223	43.79%	520	18.62%	2,273	81.38%	948	33.94%
40	Mecklenburg	007	1,948	1,226	62.94%	551	28.29%	6	0.31%	34	1.75%	91	4.67%	40	2.05%	20	1.03%	571	29.31%	196	10.06%	1,752	89.94%	1,142	58.62%
40	Mecklenburg	013	1,472	516	35.05%	862	58.56%	4	0.27%	54	3.67%	17	1.15%	19	1.29%	14	0.95%	876	59.51%	33	2.24%	1,439	97.76%	508	34.51%
40	Mecklenburg	014	2,298	383	16.67%	1,748	76.07%	6	0.26%	77	3.35%	35	1.52%	49	2.13%	40	1.74%	1,788	77.81%	66	2.87%	2,232	97.13%	368	16.01%

A=Asian NA=American Indian and Alaskan Native PI=Native Hawaiian and other Pacific Islander
MR=Multi-Race Hisp=Hispanic or Latino (of any race)

Voting Age Population by Race and Ethnicity
Rucho Senate 2

Shading Denotes a Split VTD			Voting Age Population by Race																	Total Population by Ethnicity					
District	County	VTD	Total	White	% White	Black	% Black	NA	% NA	A/PI	% A/PI	Other	% Other	MR	% MR	MR Black	% MR Blac	Total Black	% Total Blac	Hisp	% Hisp	Non Hisp	% Non Hisp	White Non Hisp	White Non Hisp
40	Mecklenburg	017	1,984	328	16.53%	1,471	74.14%	12	0.60%	21	1.06%	110	5.54%	42	2.12%	32	1.61%	1,503	75.76%	211	10.64%	1,773	89.36%	263	13.26%
40	Mecklenburg	026	3,693	711	19.25%	2,602	70.46%	29	0.79%	110	2.98%	192	5.20%	49	1.33%	32	0.87%	2,634	71.32%	320	8.67%	3,373	91.33%	621	16.82%
40	Mecklenburg	027	3,721	528	14.19%	2,528	67.94%	28	0.75%	61	1.64%	504	13.54%	72	1.93%	34	0.91%	2,562	68.85%	707	19.00%	3,014	81.00%	381	10.24%
40	Mecklenburg	028	2,770	862	31.12%	1,579	57.00%	12	0.43%	108	3.90%	150	5.42%	59	2.13%	35	1.26%	1,614	58.27%	240	8.66%	2,530	91.34%	799	28.84%
40	Mecklenburg	034	1,579	831	52.63%	509	32.24%	7	0.44%	24	1.52%	176	11.15%	32	2.03%	15	0.95%	524	33.19%	332	21.03%	1,247	78.97%	704	44.59%
40	Mecklenburg	035	600	393	65.50%	175	29.17%	0	0.00%	11	1.83%	9	1.50%	12	2.00%	6	1.00%	181	30.17%	34	5.67%	566	94.33%	372	62.00%
40	Mecklenburg	042	3,650	303	8.30%	2,736	74.96%	13	0.36%	52	1.42%	496	13.59%	50	1.37%	38	1.04%	2,774	76.00%	661	18.11%	2,989	81.89%	182	4.99%
40	Mecklenburg	043	4,182	975	23.31%	2,199	52.58%	40	0.96%	131	3.13%	687	16.43%	150	3.59%	64	1.53%	2,263	54.11%	1,134	27.12%	3,048	72.88%	698	16.69%
40	Mecklenburg	054	2,462	116	4.71%	2,281	92.65%	16	0.65%	9	0.37%	12	0.49%	28	1.14%	25	1.02%	2,306	93.66%	31	1.26%	2,431	98.74%	109	4.43%
40	Mecklenburg	055	1,741	61	3.50%	1,580	90.75%	4	0.23%	16	0.92%	53	3.04%	27	1.55%	11	0.63%	1,591	91.38%	121	6.95%	1,620	93.05%	28	1.61%
40	Mecklenburg	056	1,752	95	5.42%	1,547	88.30%	3	0.17%	46	2.63%	46	2.63%	15	0.86%	12	0.68%	1,559	88.98%	89	5.08%	1,663	94.92%	68	3.88%
40	Mecklenburg	060	2,186	234	10.70%	1,802	82.43%	7	0.32%	36	1.65%	82	3.75%	25	1.14%	16	0.73%	1,818	83.17%	145	6.63%	2,041	93.37%	187	8.55%
40	Mecklenburg	062	3,476	937	26.96%	1,386	39.87%	19	0.55%	176	5.06%	868	24.97%	90	2.59%	41	1.18%	1,427	41.05%	1,301	37.43%	2,175	62.57%	598	17.20%
40	Mecklenburg	063	2,887	1,091	37.79%	1,102	38.17%	34	1.18%	170	5.89%	419	14.51%	71	2.46%	24	0.83%	1,126	39.00%	862	29.86%	2,025	70.14%	722	25.01%
40	Mecklenburg	064	513	157	30.60%	231	45.03%	5	0.97%	19	3.70%	76	14.81%	25	4.87%	4	0.78%	235	45.81%	220	42.88%	293	57.12%	40	7.80%
40	Mecklenburg	082	5,096	913	17.92%	2,718	53.34%	36	0.71%	56	1.10%	1,216	23.86%	157	3.08%	65	1.28%	2,783	54.61%	1,901	37.30%	3,195	62.70%	364	7.14%
40	Mecklenburg	083	3,827	2,070	54.09%	1,230	32.14%	19	0.50%	137	3.58%	278	7.26%	93	2.43%	48	1.25%	1,278	33.39%	542	14.16%	3,285	85.84%	1,861	48.63%
40	Mecklenburg	085	823	425	51.64%	326	39.61%	3	0.36%	20	2.43%	33	4.01%	16	1.94%	11	1.34%	337	40.95%	70	8.51%	753	91.49%	394	47.87%
40	Mecklenburg	094	2,535	1,210	47.73%	930	36.69%	33	1.30%	97	3.83%	200	7.89%	65	2.56%	31	1.22%	961	37.91%	385	15.19%	2,150	84.81%	1,060	41.81%
40	Mecklenburg	095	2,483	831	33.47%	1,213	48.85%	19	0.77%	89	3.58%	254	10.23%	77	3.10%	45	1.81%	1,258	50.66%	417	16.79%	2,066	83.21%	709	28.55%
40	Mecklenburg	099	3,696	1,397	37.80%	1,595	43.15%	23	0.62%	125	3.38%	453	12.26%	103	2.79%	60	1.62%	1,655	44.78%	694	18.78%	3,002	81.22%	1,133	30.65%
40	Mecklenburg	102	5,457	2,787	51.07%	1,774	32.51%	20	0.37%	196	3.59%	533	9.77%	147	2.69%	58	1.06%	1,832	33.57%	934	17.12%	4,523	82.88%	2,455	44.99%
40	Mecklenburg	104	3,646	602	16.51%	2,485	68.16%	19	0.52%	128	3.51%	324	8.89%	88	2.41%	47	1.29%	2,532	69.45%	594	16.29%	3,052	83.71%	386	10.59%
40	Mecklenburg	105	5,049	2,382	47.18%	1,903	37.69%	28	0.55%	339	6.71%	256	5.07%	141	2.79%	74	1.47%	1,977	39.16%	506	10.02%	4,543	89.98%	2,192	43.41%
40	Mecklenburg	107.1	3,697	1,408	38.08%	1,824	49.34%	12	0.32%	221	5.98%	171	4.63%	61	1.65%	37	1.00%	1,861	50.34%	327	8.85%	3,370	91.15%	1,290	34.89%
40	Mecklenburg	108	3,888	903	23.23%	1,898	48.82%	39	1.00%	232	5.97%	708	18.21%	108	2.78%	60	1.54%	1,958	50.36%	1,168	30.04%	2,720	69.96%	564	14.51%
40	Mecklenburg	115	1,947	971	49.87%	661	33.95%	20	1.03%	32	1.64%	210	10.79%	53	2.72%	18	0.92%	679	34.87%	391	20.08%	1,556	79.92%	829	42.58%
40	Mecklenburg	116	1,931	637	32.99%	953	49.35%	21	1.09%	50	2.59%	216	11.19%	54	2.80%	28	1.45%	981	50.80%	401	20.77%	1,530	79.23%	491	25.43%
40	Mecklenburg	117	2,514	1,054	41.93%	1,180	46.94%	6	0.24%	53	2.11%	161	6.40%	60	2.39%	34	1.35%	1,214	48.29%	308	12.25%	2,206	87.75%	924	36.75%
40	Mecklenburg	123	2,449	828	33.81%	1,234	50.39%	10	0.41%	79	3.23%	225	9.19%	73	2.98%	36	1.47%	1,270	51.86%	383	15.64%	2,066	84.36%	718	29.32%
40	Mecklenburg	124	2,779	641	23.07%	1,753	63.08%	27	0.97%	59	2.12%	212	7.63%	87	3.13%	57	2.05%	1,810	65.13%	390	14.03%	2,389	85.97%	518	18.64%
40	Mecklenburg	125	1,612	713	44.23%	650	40.32%	8	0.50%	54	3.35%	156	9.68%	31	1.92%	15	0.93%	665	41.25%	330	20.47%	1,282	79.53%	557	34.55%
40	Mecklenburg	126	3,531	895	25.35%	1,974	55.90%	11	0.31%	438	12.40%	156	4.42%	57	1.61%	40	1.13%	2,014	57.04%	250	7.08%	3,281	92.92%	803	22.74%
40	Mecklenburg	130	2,091	937	44.81%	716	34.24%	17	0.81%	118	5.64%	238	11.38%	65	3.11%	32	1.53%	748	35.77%	401	19.18%	1,690	80.82%	812	38.83%
40	Mecklenburg	132	2,800	1,232	44.00%	777	27.75%	35	1.25%	118	4.21%	576	20.57%	62	2.21%	30	1.07%	807	28.82%	913	32.61%	1,887	67.39%	950	33.93%
40	Mecklenburg	146	5,948	1,795	30.18%	2,532	42.57%	23	0.39%	1,246	20.95%	190	3.19%	162	2.72%	86	1.45%	2,618	44.01%	453	7.62%	5,495	92.38%	1,619	27.22%
40	Mecklenburg	149	4,608	1,753	38.04%	2,153	46.72%	15	0.33%	289	6.27%	301	6.53%	97	2.11%	53	1.15%	2,206	47.87%	609	13.22%	3,999	86.78%	1,530	33.20%
40	Mecklenburg	201	3,089	1,451	46.97%	1,185	38.36%	20	0.65%	53	1.72%	330	10.68%	50	1.62%	25	0.81%	1,210	39.17%	522	16.90%	2,567	83.10%	1,299	42.05%
40	Mecklenburg	203	3,720	1,265	34.01%	1,994	53.60%	14	0.38%	102	2.74%	240	6.45%	105	2.82%	68	1.83%	2,062	55.43%	543	14.60%	3,177	85.40%	1,029	27.66%
40	Mecklenburg	204.1	3,576	1,290	36.07%	1,901	53.16%	7	0.20%	195	5.45%	109	3.05%	74	2.07%	39	1.09%	1,940	54.25%	297	8.31%	3,279	91.69%	1,158	32.38%
40	Mecklenburg	205	1,499	569	37.96%	620	41.36%	4	0.27%	64	4.27%	202	13.48%	40	2.67%	16	1.07%	636	42.43%	364	24.28%	1,135	75.72%	441	29.42%
40	Mecklenburg	234	1,562	962	61.59%	372	23.82%	12	0.77%	24	1.54%	164	10.50%	28	1.79%	23	1.47%	395	25.29%	277	17.73%	1,285	82.27%	866	55.44%
40	Mecklenburg	235	2,290	1,075	46.94%	804	35.11%	25	1.09%	64	2.79%	268	11.70%	54	2.36%	30	1.31%	834	36.42%	465	20.31%	1,825	79.69%	918	40.09%
41	Mecklenburg	096	756	665	87.96%	50	6.61%	0	0.00%	19	2.51%	8	1.06%	14	1.85%	3	0.40%	53	7.01%	31	4.10%	725	95.90%	640	84.66%
41	Mecklenburg	113	1,847	1,615	87.44%	122	6.61%	3	0.16%	77	4.17%	20	1.08%	10	0.54%	5	0.27%	127	6.88%	65	3.52%	1,782	96.48%	1,568	84.89%
41	Mecklenburg	127	3,278	3,094	94.39%	62	1.89%	6	0.18%	52	1.59%	42	1.28%	22	0.67%	7	0.21%	69	2.10%	110	3.36%	3,168	96.64%	3,029	92.40%
41	Mecklenburg	133	4,031	3,600	89.31%	239	5.93%	5	0.12%	123	3.05%	27	0.67%	37	0.92%	13	0.32%	252	6.25%	157	3.89%	3,874	96.11%	3,484	86.43%
41	Mecklenburg	134	6,613	5,449	82.40%	642	9.71%	29	0.44%	148	2.24%	231	3.49%	114	1.72%	39	0.59%	681	10.30%	486	7.35%	6,127	92.65%	5,229	79.07%
41	Mecklenburg	136	2,127	1,952	91.77%	81	3.81%	22	1.03%	47	2.21%	11	0.52%	14	0.66%	5	0.24%	86	4.04%	64	3.01%	2,063	96.99%	1,900	89.33%
41	Mecklenburg	142	5,239	4,545	86.75%	392	7.48%	12	0.23%	174	3.32%	63	1.20%	53	1.01%	17	0.32%	409	7.81%	222	4.24%	5,017	95.76%	4,395	83.89%
41	Mecklenburg	143	5,309	4,576	86.19%	368	6.93%	8	0.15%	210	3.96%	68	1.28%	79	1.49%	25	0.47%	393	7.40%	274	5.16%	5,035	94.84%	4,393	82.75%

A=Asian NA=American Indian and Alaskan Native PI=Native Hawaiian and other Pacific Islander
MR=Multi-Race Hisp=Hispanic or Latino (of any race)

Voting Age Population by Race and Ethnicity
Rucho Senate 2

Shading Denotes a Split VTD			Voting Age Population by Race																	Total Population by Ethnicity					
District	County	VTD	Total	White	% White	Black	% Black	NA	% NA	A/PI	% A/PI	Other	% Other	MR	% MR	MR Black	% MR Blac	Total Black	% Total Blac	Hisp	% Hisp	Non Hisp	% Non Hisp	White Non Hisp	White Non Hisp
41	Mecklenburg	145	9,286	6,222	67.00%	2,226	23.97%	36	0.39%	485	5.22%	160	1.72%	157	1.69%	79	0.85%	2,305	24.82%	464	5.00%	8,822	95.00%	5,979	64.39%
41	Mecklenburg	150	68	61	89.71%	5	7.35%	0	0.00%	0	0.00%	1	1.47%	1	1.47%	1	1.47%	6	8.82%	2	2.94%	66	97.06%	60	88.24%
41	Mecklenburg	151	62	54	87.10%	1	1.61%	2	3.23%	1	1.61%	2	3.23%	2	3.23%	0	0.00%	1	1.61%	3	4.84%	59	95.16%	53	85.48%
41	Mecklenburg	201	3,191	1,923	60.26%	1,023	32.06%	19	0.60%	65	2.04%	105	3.29%	56	1.75%	31	0.97%	1,054	33.03%	240	7.52%	2,951	92.48%	1,819	57.00%
41	Mecklenburg	202	7,110	5,932	83.43%	691	9.72%	26	0.37%	177	2.49%	187	2.63%	97	1.36%	30	0.42%	721	10.14%	570	8.02%	6,540	91.98%	5,595	78.69%
41	Mecklenburg	203	1,817	1,029	56.63%	607	33.41%	5	0.28%	52	2.86%	84	4.62%	40	2.20%	25	1.38%	632	34.78%	213	11.72%	1,604	88.28%	924	50.85%
41	Mecklenburg	204.1	1,160	456	39.31%	567	48.88%	5	0.43%	34	2.93%	70	6.03%	28	2.41%	18	1.55%	585	50.43%	156	13.45%	1,004	86.55%	384	33.10%
41	Mecklenburg	205	1,737	1,161	66.84%	419	24.12%	4	0.23%	74	4.26%	61	3.51%	18	1.04%	8	0.46%	427	24.58%	133	7.66%	1,604	92.34%	1,093	62.92%
41	Mecklenburg	206	5,656	4,793	84.74%	510	9.02%	15	0.27%	189	3.34%	73	1.29%	76	1.34%	29	0.51%	539	9.53%	237	4.19%	5,419	95.81%	4,655	82.30%
41	Mecklenburg	207	5,123	4,267	83.29%	417	8.14%	30	0.59%	100	1.95%	242	4.72%	67	1.31%	25	0.49%	442	8.63%	654	12.77%	4,469	87.23%	3,908	76.28%
41	Mecklenburg	208	4,341	4,081	94.01%	118	2.72%	7	0.16%	73	1.68%	29	0.67%	33	0.76%	9	0.21%	127	2.93%	81	1.87%	4,260	98.13%	4,032	92.88%
41	Mecklenburg	209	4,440	3,639	81.96%	551	12.41%	23	0.52%	66	1.49%	94	2.12%	67	1.51%	24	0.54%	575	12.95%	249	5.61%	4,191	94.39%	3,496	78.74%
41	Mecklenburg	211	1,392	999	71.77%	315	22.63%	6	0.43%	33	2.37%	19	1.36%	20	1.44%	6	0.43%	321	23.06%	58	4.17%	1,334	95.83%	962	69.11%
41	Mecklenburg	212	1,500	687	45.80%	644	42.93%	10	0.67%	80	5.33%	47	3.13%	32	2.13%	10	0.67%	654	43.60%	106	7.07%	1,394	92.93%	644	42.93%
41	Mecklenburg	215	3,572	2,867	80.26%	375	10.50%	9	0.25%	219	6.13%	58	1.62%	44	1.23%	19	0.53%	394	11.03%	160	4.48%	3,412	95.52%	2,768	77.49%
41	Mecklenburg	216	4,813	3,609	74.98%	684	14.21%	20	0.42%	249	5.17%	170	3.53%	81	1.68%	37	0.77%	721	14.98%	402	8.35%	4,411	91.65%	3,412	70.89%
41	Mecklenburg	217	2,406	1,732	71.99%	445	18.50%	7	0.29%	101	4.20%	88	3.66%	33	1.37%	9	0.37%	454	18.87%	216	8.98%	2,190	91.02%	1,610	66.92%
41	Mecklenburg	218	2,763	2,444	88.45%	178	6.44%	11	0.40%	39	1.41%	62	2.24%	29	1.05%	7	0.25%	185	6.70%	124	4.49%	2,639	95.51%	2,387	86.39%
41	Mecklenburg	219	2,426	1,898	78.24%	266	10.96%	21	0.87%	106	4.37%	106	4.37%	29	1.20%	10	0.41%	276	11.38%	173	7.13%	2,253	92.87%	1,842	75.93%
41	Mecklenburg	220	3,017	2,646	87.70%	216	7.16%	13	0.43%	66	2.19%	53	1.76%	23	0.76%	8	0.27%	224	7.42%	129	4.28%	2,888	95.72%	2,574	85.32%
41	Mecklenburg	221	4,229	3,783	89.45%	238	5.63%	17	0.40%	97	2.29%	55	1.30%	39	0.92%	8	0.19%	246	5.82%	173	4.09%	4,056	95.91%	3,677	86.95%
41	Mecklenburg	223.1	3,291	2,679	81.40%	416	12.64%	8	0.24%	119	3.62%	29	0.88%	40	1.22%	20	0.61%	436	13.25%	104	3.16%	3,187	96.84%	2,610	79.31%
41	Mecklenburg	227	5,336	4,354	81.60%	382	7.16%	24	0.45%	445	8.34%	57	1.07%	74	1.39%	24	0.45%	406	7.61%	352	6.60%	4,984	93.40%	4,077	76.41%
41	Mecklenburg	233	422	387	91.71%	22	5.21%	0	0.00%	3	0.71%	8	1.90%	2	0.47%	0	0.00%	22	5.21%	25	5.92%	397	94.08%	370	87.68%
41	Mecklenburg	234	2,545	1,918	75.36%	360	14.15%	19	0.75%	55	2.16%	149	5.85%	44	1.73%	15	0.59%	375	14.73%	320	12.57%	2,225	87.43%	1,772	69.63%
41	Mecklenburg	235	1,566	1,385	88.44%	115	7.34%	4	0.26%	21	1.34%	21	1.34%	20	1.28%	5	0.32%	120	7.66%	66	4.21%	1,500	95.79%	1,341	85.63%
41	Mecklenburg	236	3,863	3,511	90.89%	188	4.87%	28	0.72%	58	1.50%	52	1.35%	26	0.67%	6	0.16%	194	5.02%	133	3.44%	3,730	96.56%	3,434	88.89%
41	Mecklenburg	237	4,676	2,107	45.06%	1,952	41.75%	18	0.38%	203	4.34%	292	6.24%	104	2.22%	55	1.18%	2,007	42.92%	516	11.04%	4,160	88.96%	1,948	41.66%
41	Mecklenburg	238.1	387	262	67.70%	83	21.45%	2	0.52%	25	6.46%	10	2.58%	5	1.29%	1	0.26%	84	21.71%	31	8.01%	356	91.99%	242	62.53%
41	Mecklenburg	240	5,621	5,119	91.07%	225	4.00%	18	0.32%	134	2.38%	79	1.41%	46	0.82%	14	0.25%	239	4.25%	207	3.68%	5,414	96.32%	5,009	89.11%
41	Mecklenburg	241	4,448	3,501	78.71%	661	14.86%	13	0.29%	111	2.50%	102	2.29%	60	1.35%	28	0.63%	689	15.49%	240	5.40%	4,208	94.60%	3,374	75.85%
41	Mecklenburg	242	2,536	2,372	93.53%	82	3.23%	7	0.28%	56	2.21%	7	0.28%	12	0.47%	3	0.12%	85	3.35%	41	1.62%	2,495	98.38%	2,341	92.31%
42	Alexander	B1	2,871	2,791	97.21%	14	0.49%	11	0.38%	30	1.04%	9	0.31%	16	0.56%	3	0.10%	17	0.59%	29	1.01%	2,842	98.99%	2,771	96.52%
42	Alexander	B2	3,528	3,416	96.83%	25	0.71%	7	0.20%	52	1.47%	15	0.43%	13	0.37%	2	0.06%	27	0.77%	54	1.53%	3,474	98.47%	3,380	95.80%
42	Alexander	E	2,567	2,413	94.00%	121	4.71%	4	0.16%	7	0.27%	9	0.35%	13	0.51%	3	0.12%	124	4.83%	26	1.01%	2,541	98.99%	2,399	93.46%
42	Alexander	G1	769	754	98.05%	5	0.65%	1	0.13%	0	0.00%	3	0.39%	6	0.78%	2	0.26%	7	0.91%	7	0.91%	762	99.09%	751	97.66%
42	Alexander	G2	940	862	91.70%	39	4.15%	4	0.43%	3	0.32%	26	2.77%	6	0.64%	0	0.00%	39	4.15%	35	3.72%	905	96.28%	857	91.17%
42	Alexander	L	1,133	1,078	95.15%	33	2.91%	4	0.35%	8	0.71%	5	0.44%	5	0.44%	3	0.26%	36	3.18%	17	1.50%	1,116	98.50%	1,066	94.09%
42	Alexander	M	1,973	1,718	87.08%	138	6.99%	7	0.35%	35	1.77%	55	2.79%	20	1.01%	2	0.10%	140	7.10%	102	5.17%	1,871	94.83%	1,679	85.10%
42	Alexander	S1	2,417	2,202	91.10%	68	2.81%	7	0.29%	4	0.17%	114	4.72%	22	0.91%	4	0.17%	72	2.98%	172	7.12%	2,245	92.88%	2,153	89.08%
42	Alexander	S2	1,019	913	89.60%	63	6.18%	3	0.29%	3	0.29%	31	3.04%	6	0.59%	0	0.00%	63	6.18%	44	4.32%	975	95.68%	904	88.71%
42	Alexander	SL	929	909	97.85%	1	0.11%	3	0.32%	2	0.22%	11	1.18%	3	0.32%	0	0.00%	1	0.11%	17	1.83%	912	98.17%	905	97.42%
42	Alexander	T1	2,802	2,094	74.73%	570	20.34%	24	0.86%	35	1.25%	64	2.28%	15	0.54%	6	0.21%	576	20.56%	108	3.85%	2,694	96.15%	2,053	73.27%
42	Alexander	T2	1,758	1,375	78.21%	248	14.11%	7	0.40%	12	0.68%	80	4.55%	36	2.05%	9	0.51%	257	14.62%	130	7.39%	1,628	92.61%	1,331	75.71%
42	Alexander	T3	1,384	1,313	94.87%	49	3.54%	1	0.07%	7	0.51%	3	0.22%	11	0.79%	2	0.14%	51	3.68%	23	1.66%	1,361	98.34%	1,293	93.42%
42	Alexander	T4	1,737	1,436	82.67%	231	13.30%	0	0.00%	22	1.27%	33	1.90%	15	0.86%	8	0.46%	239	13.76%	52	2.99%	1,685	97.01%	1,418	81.64%
42	Alexander	T5	1,092	978	89.56%	74	6.78%	2	0.18%	12	1.10%	23	2.11%	3	0.27%	1	0.09%	75	6.87%	46	4.21%	1,046	95.79%	956	87.55%
42	Alexander	W	1,826	1,769	96.88%	10	0.55%	5	0.27%	19	1.04%	15	0.82%	8	0.44%	4	0.22%	14	0.77%	34	1.86%	1,792	98.14%	1,752	95.95%
42	Catawba	01	3,788	3,562	94.03%	82	2.16%	20	0.53%	37	0.98%	54	1.43%	33	0.87%	4	0.11%	86	2.27%	102	2.69%	3,686	97.31%	3,526	93.08%
42	Catawba	02	2,382	2,269	95.26%	30	1.26%	4	0.17%	41	1.72%	21	0.88%	17	0.71%	0	0.00%	30	1.26%	34	1.43%	2,348	98.57%	2,256	94.71%
42	Catawba	03	2,779	2,473	88.99%	174	6.26%	11	0.40%	75	2.70%	24	0.86%	22	0.79%	4	0.14%	178	6.41%	77	2.77%	2,702	97.23%	2,425	87.26%

A=Asian NA=American Indian and Alaskan Native PI=Native Hawaiian and other Pacific Islander
MR=Multi-Race Hisp=Hispanic or Latino (of any race)

Voting Age Population by Race and Ethnicity
Rucho Senate 2

Shading Denotes a Split VTD			Voting Age Population by Race																	Total Population by Ethnicity					
District	County	VTD	Total	White	% White	Black	% Black	NA	% NA	A/PI	% A/PI	Other	% Other	MR	% MR	MR Black	% MR Blac	Total Black	% Total Blac	Hisp	% Hisp	Non Hisp	% Non Hisp	White Non Hisp	White Non Hisp
42	Catawba	04	932	653	70.06%	186	19.96%	1	0.11%	65	6.97%	17	1.82%	10	1.07%	4	0.43%	190	20.39%	50	5.36%	882	94.64%	620	66.52%
42	Catawba	05	3,697	3,103	83.93%	411	11.12%	19	0.51%	53	1.43%	89	2.41%	22	0.60%	6	0.16%	417	11.28%	147	3.98%	3,550	96.02%	3,060	82.77%
42	Catawba	06	2,265	2,049	90.46%	132	5.83%	6	0.26%	41	1.81%	31	1.37%	6	0.26%	2	0.09%	134	5.92%	55	2.43%	2,210	97.57%	2,027	89.49%
42	Catawba	07	3,639	2,746	75.46%	451	12.39%	4	0.11%	137	3.76%	243	6.68%	58	1.59%	22	0.60%	473	13.00%	499	13.71%	3,140	86.29%	2,517	69.17%
42	Catawba	08	2,770	2,509	90.58%	95	3.43%	2	0.07%	87	3.14%	40	1.44%	37	1.34%	3	0.11%	98	3.54%	102	3.68%	2,668	96.32%	2,466	89.03%
42	Catawba	09	2,712	2,511	92.59%	111	4.09%	1	0.04%	28	1.03%	39	1.44%	22	0.81%	6	0.22%	117	4.31%	85	3.13%	2,627	96.87%	2,477	91.33%
42	Catawba	10	744	425	57.12%	238	31.99%	10	1.34%	7	0.94%	51	6.85%	13	1.75%	4	0.54%	242	32.53%	87	11.69%	657	88.31%	397	53.36%
42	Catawba	11	1,604	1,289	80.36%	222	13.84%	4	0.25%	15	0.94%	45	2.81%	29	1.81%	12	0.75%	234	14.59%	139	8.67%	1,465	91.33%	1,202	74.94%
42	Catawba	12	2,013	943	46.85%	915	45.45%	4	0.20%	58	2.88%	72	3.58%	21	1.04%	13	0.65%	928	46.10%	229	11.38%	1,784	88.62%	798	39.64%
42	Catawba	13	2,284	1,464	64.10%	442	19.35%	9	0.39%	76	3.33%	254	11.12%	39	1.71%	24	1.05%	466	20.40%	410	17.95%	1,874	82.05%	1,329	58.19%
42	Catawba	14	1,572	1,482	94.27%	50	3.18%	2	0.13%	14	0.89%	18	1.15%	6	0.38%	1	0.06%	51	3.24%	43	2.74%	1,529	97.26%	1,460	92.88%
42	Catawba	15	858	102	11.89%	715	83.33%	2	0.23%	18	2.10%	15	1.75%	6	0.70%	6	0.70%	721	84.03%	25	2.91%	833	97.09%	93	10.84%
42	Catawba	16	3,258	2,640	81.03%	345	10.59%	18	0.55%	65	2.00%	132	4.05%	58	1.78%	27	0.83%	372	11.42%	361	11.08%	2,897	88.92%	2,440	74.89%
42	Catawba	17	2,444	1,878	76.84%	264	10.80%	7	0.29%	110	4.50%	151	6.18%	34	1.39%	15	0.61%	279	11.42%	245	10.02%	2,199	89.98%	1,793	73.36%
42	Catawba	19	1,365	1,058	77.51%	193	14.14%	4	0.29%	76	5.57%	17	1.25%	17	1.25%	5	0.37%	198	14.51%	64	4.69%	1,301	95.31%	1,012	74.14%
42	Catawba	20	3,672	3,139	85.48%	328	8.93%	20	0.54%	40	1.09%	109	2.97%	36	0.98%	8	0.22%	336	9.15%	207	5.64%	3,465	94.36%	3,061	83.36%
42	Catawba	21	1,909	1,784	93.45%	77	4.03%	8	0.42%	11	0.58%	20	1.05%	9	0.47%	2	0.10%	79	4.14%	38	1.99%	1,871	98.01%	1,769	92.67%
42	Catawba	22	4,105	3,459	84.26%	282	6.87%	12	0.29%	181	4.41%	128	3.12%	43	1.05%	14	0.34%	296	7.21%	259	6.31%	3,846	93.69%	3,336	81.27%
42	Catawba	23	3,840	3,499	91.12%	189	4.92%	14	0.36%	73	1.90%	27	0.70%	38	0.99%	20	0.52%	209	5.44%	85	2.21%	3,755	97.79%	3,447	89.77%
42	Catawba	24	4,300	3,933	91.47%	168	3.91%	9	0.21%	110	2.56%	46	1.07%	34	0.79%	7	0.16%	175	4.07%	98	2.28%	4,202	97.72%	3,883	90.30%
42	Catawba	25	2,878	2,229	77.45%	334	11.61%	9	0.31%	64	2.22%	200	6.95%	42	1.46%	13	0.45%	347	12.06%	435	15.11%	2,443	84.89%	2,013	69.94%
42	Catawba	26	1,809	1,660	91.76%	78	4.31%	3	0.17%	28	1.55%	23	1.27%	17	0.94%	3	0.17%	81	4.48%	48	2.65%	1,761	97.35%	1,640	90.66%
42	Catawba	27	4,442	3,936	88.61%	155	3.49%	10	0.23%	248	5.58%	66	1.49%	27	0.61%	8	0.18%	163	3.67%	130	2.93%	4,312	97.07%	3,882	87.39%
42	Catawba	28	4,367	3,373	77.24%	271	6.21%	21	0.48%	150	3.43%	505	11.56%	47	1.08%	7	0.16%	278	6.37%	804	18.41%	3,563	81.59%	3,100	70.99%
42	Catawba	29	2,842	2,519	88.63%	71	2.50%	8	0.28%	54	1.90%	168	5.91%	22	0.77%	5	0.18%	76	2.67%	252	8.87%	2,590	91.13%	2,435	85.68%
42	Catawba	30	4,153	3,452	83.12%	289	6.96%	18	0.43%	199	4.79%	139	3.35%	56	1.35%	32	0.77%	321	7.73%	266	6.41%	3,887	93.59%	3,354	80.76%
42	Catawba	31	4,193	3,899	92.99%	205	4.89%	7	0.17%	33	0.79%	20	0.48%	29	0.69%	3	0.07%	208	4.96%	80	1.91%	4,113	98.09%	3,850	91.82%
42	Catawba	32	3,452	2,563	74.25%	470	13.62%	11	0.32%	139	4.03%	217	6.29%	52	1.51%	17	0.49%	487	14.11%	369	10.69%	3,083	89.31%	2,443	70.77%
42	Catawba	33	7,073	6,115	86.46%	239	3.38%	29	0.41%	391	5.53%	243	3.44%	56	0.79%	21	0.30%	260	3.68%	464	6.56%	6,609	93.44%	5,932	83.87%
42	Catawba	34	4,915	4,423	89.99%	188	3.83%	9	0.18%	179	3.64%	85	1.73%	31	0.63%	13	0.26%	201	4.09%	173	3.52%	4,742	96.48%	4,347	88.44%
42	Catawba	35	3,468	2,700	77.85%	311	8.97%	12	0.35%	181	5.22%	221	6.37%	43	1.24%	14	0.40%	325	9.37%	463	13.35%	3,005	86.65%	2,488	71.74%
42	Catawba	36	2,296	2,070	90.16%	112	4.88%	5	0.22%	41	1.79%	44	1.92%	24	1.05%	9	0.39%	121	5.27%	102	4.44%	2,194	95.56%	2,021	88.02%
42	Catawba	37	3,049	2,407	78.94%	340	11.15%	3	0.10%	61	2.00%	195	6.40%	43	1.41%	19	0.62%	359	11.77%	441	14.46%	2,608	85.54%	2,184	71.63%
42	Catawba	38	2,577	2,373	92.08%	89	3.45%	8	0.31%	86	3.34%	19	0.74%	2	0.08%	0	0.00%	89	3.45%	57	2.21%	2,520	97.79%	2,335	90.61%
42	Catawba	39	1,980	1,872	94.55%	24	1.21%	2	0.10%	57	2.88%	12	0.61%	13	0.66%	4	0.20%	28	1.41%	44	2.22%	1,936	97.78%	1,844	93.13%
42	Catawba	40	1,961	1,531	78.07%	319	16.27%	5	0.25%	36	1.84%	49	2.50%	21	1.07%	3	0.15%	322	16.42%	171	8.72%	1,790	91.28%	1,433	73.07%
42	Catawba	41	3,176	3,079	96.95%	30	0.94%	6	0.19%	11	0.35%	23	0.72%	27	0.85%	5	0.16%	35	1.10%	62	1.95%	3,114	98.05%	3,046	95.91%
43	Gaston	01	1,361	1,039	76.34%	265	19.47%	4	0.29%	18	1.32%	17	1.25%	18	1.32%	11	0.81%	276	20.28%	28	2.06%	1,333	97.94%	1,027	75.46%
43	Gaston	02	3,162	1,893	59.87%	1,040	32.89%	10	0.32%	25	0.79%	164	5.19%	30	0.95%	11	0.35%	1,051	33.24%	300	9.49%	2,862	90.51%	1,782	56.36%
43	Gaston	03	2,368	1,275	53.84%	946	39.95%	8	0.34%	6	0.25%	93	3.93%	40	1.69%	22	0.93%	968	40.88%	184	7.77%	2,184	92.23%	1,210	51.10%
43	Gaston	04	6,206	4,545	73.24%	1,167	18.80%	19	0.31%	56	0.90%	344	5.54%	75	1.21%	23	0.37%	1,190	19.17%	646	10.41%	5,560	89.59%	4,279	68.95%
43	Gaston	05	3,429	1,826	53.25%	1,451	42.32%	19	0.55%	11	0.32%	76	2.22%	46	1.34%	22	0.64%	1,473	42.96%	121	3.53%	3,308	96.47%	1,789	52.17%
43	Gaston	06	2,439	974	39.93%	1,187	48.67%	17	0.70%	10	0.41%	217	8.90%	34	1.39%	17	0.70%	1,204	49.36%	387	15.87%	2,052	84.13%	841	34.48%
43	Gaston	07	1,787	479	26.80%	1,285	71.91%	5	0.28%	1	0.06%	4	0.22%	13	0.73%	10	0.56%	1,295	72.47%	31	1.73%	1,756	98.27%	458	25.63%
43	Gaston	08	2,290	1,159	50.61%	924	40.35%	6	0.26%	6	0.26%	144	6.29%	51	2.23%	26	1.14%	950	41.48%	226	9.87%	2,064	90.13%	1,101	48.08%
43	Gaston	09	2,476	1,555	62.80%	638	25.77%	23	0.93%	18	0.73%	188	7.59%	54	2.18%	26	1.05%	664	26.82%	299	12.08%	2,177	87.92%	1,470	59.37%
43	Gaston	10	2,998	2,196	73.25%	633	21.11%	13	0.43%	17	0.57%	92	3.07%	47	1.57%	21	0.70%	654	21.81%	205	6.84%	2,793	93.16%	2,104	70.18%
43	Gaston	11	2,616	1,684	64.37%	785	30.01%	20	0.76%	14	0.54%	76	2.91%	37	1.41%	19	0.73%	804	30.73%	168	6.42%	2,448	93.58%	1,608	61.47%
43	Gaston	12	4,136	3,447	83.34%	432	10.44%	15	0.36%	23	0.56%	183	4.42%	36	0.87%	14	0.34%	446	10.78%	314	7.59%	3,822	92.41%	3,330	80.51%
43	Gaston	13	2,880	2,314	80.35%	372	12.92%	17	0.59%	45	1.56%	94	3.26%	38	1.32%	11	0.38%	383	13.30%	161	5.59%	2,719	94.41%	2,255	78.30%
43	Gaston	14	1,115	993	89.06%	66	5.92%	0	0.00%	18	1.61%	26	2.33%	12	1.08%	2	0.18%	68	6.10%	51	4.57%	1,064	95.43%	966	86.64%

A=Asian NA=American Indian and Alaskan Native PI=Native Hawaiian and other Pacific Islander
MR=Multi-Race Hisp=Hispanic or Latino (of any race)

Voting Age Population by Race and Ethnicity
Rucho Senate 2

Shading Denotes a Split VTD			Voting Age Population by Race																	Total Population by Ethnicity					
District	County	VTD	Total	White	% White	Black	% Black	NA	% NA	A/PI	% A/PI	Other	% Other	MR	% MR	MR Black	% MR Blac	Total Black	% Total Blac	Hisp	% Hisp	Non Hisp	% Non Hisp	White Non Hisp	White Non Hisp
43	Gaston	15	5,514	4,220	76.53%	911	16.52%	26	0.47%	145	2.63%	134	2.43%	78	1.41%	27	0.49%	938	17.01%	317	5.75%	5,197	94.25%	4,084	74.07%
43	Gaston	16	3,510	3,098	88.26%	283	8.06%	5	0.14%	72	2.05%	21	0.60%	31	0.88%	3	0.09%	286	8.15%	72	2.05%	3,438	97.95%	3,058	87.12%
43	Gaston	17	4,072	3,063	75.22%	734	18.03%	14	0.34%	106	2.60%	123	3.02%	32	0.79%	9	0.22%	743	18.25%	261	6.41%	3,811	93.59%	2,944	72.30%
43	Gaston	18	6,431	4,651	72.32%	1,065	16.56%	29	0.45%	146	2.27%	452	7.03%	88	1.37%	25	0.39%	1,090	16.95%	778	12.10%	5,653	87.90%	4,363	67.84%
43	Gaston	19	6,099	4,936	80.93%	776	12.72%	30	0.49%	29	0.48%	238	3.90%	90	1.48%	29	0.48%	805	13.20%	423	6.94%	5,676	93.06%	4,783	78.42%
43	Gaston	20	4,326	3,789	87.59%	359	8.30%	15	0.35%	20	0.46%	88	2.03%	55	1.27%	18	0.42%	377	8.71%	161	3.72%	4,165	96.28%	3,734	86.32%
43	Gaston	21	2,849	2,123	74.52%	627	22.01%	17	0.60%	20	0.70%	38	1.33%	24	0.84%	12	0.42%	639	22.43%	69	2.42%	2,780	97.58%	2,098	73.64%
43	Gaston	22	4,557	3,928	86.20%	479	10.51%	19	0.42%	22	0.48%	66	1.45%	43	0.94%	17	0.37%	496	10.88%	169	3.71%	4,388	96.29%	3,839	84.24%
43	Gaston	23	2,937	2,564	87.30%	245	8.34%	7	0.24%	47	1.60%	40	1.36%	34	1.16%	14	0.48%	259	8.82%	92	3.13%	2,845	96.87%	2,524	85.94%
43	Gaston	24	3,033	2,500	82.43%	305	10.06%	13	0.43%	138	4.55%	41	1.35%	36	1.19%	6	0.20%	311	10.25%	77	2.54%	2,956	97.46%	2,472	81.50%
43	Gaston	25	2,736	2,442	89.25%	148	5.41%	7	0.26%	81	2.96%	40	1.46%	18	0.66%	9	0.33%	157	5.74%	103	3.76%	2,633	96.24%	2,380	86.99%
43	Gaston	26	3,335	2,860	85.76%	230	6.90%	18	0.54%	74	2.22%	133	3.99%	20	0.60%	6	0.18%	236	7.08%	251	7.53%	3,084	92.47%	2,747	82.37%
43	Gaston	27	3,293	2,972	90.25%	168	5.10%	8	0.24%	119	3.61%	11	0.33%	15	0.46%	5	0.15%	173	5.25%	56	1.70%	3,237	98.30%	2,930	88.98%
43	Gaston	28	3,120	2,904	93.08%	114	3.65%	17	0.54%	55	1.76%	7	0.22%	23	0.74%	1	0.03%	115	3.69%	39	1.25%	3,081	98.75%	2,873	92.08%
43	Gaston	29	3,575	3,295	92.17%	174	4.87%	8	0.22%	55	1.54%	20	0.56%	23	0.64%	5	0.14%	179	5.01%	59	1.65%	3,516	98.35%	3,258	91.13%
43	Gaston	30	2,910	2,596	89.21%	138	4.74%	20	0.69%	41	1.41%	89	3.06%	26	0.89%	0	0.00%	138	4.74%	127	4.36%	2,783	95.64%	2,569	88.28%
43	Gaston	31	3,290	3,003	91.28%	222	6.75%	13	0.40%	16	0.49%	13	0.40%	23	0.70%	7	0.21%	229	6.96%	49	1.49%	3,241	98.51%	2,969	90.24%
43	Gaston	32	2,681	2,344	87.43%	216	8.06%	14	0.52%	30	1.12%	54	2.01%	23	0.86%	3	0.11%	219	8.17%	133	4.96%	2,548	95.04%	2,278	84.97%
43	Gaston	33	2,649	2,439	92.07%	135	5.10%	19	0.72%	6	0.23%	18	0.68%	32	1.21%	9	0.34%	144	5.44%	40	1.51%	2,609	98.49%	2,424	91.51%
43	Gaston	34	2,882	2,715	94.21%	95	3.30%	10	0.35%	3	0.10%	39	1.35%	20	0.69%	1	0.03%	96	3.33%	57	1.98%	2,825	98.02%	2,697	93.58%
43	Gaston	35	1,921	1,702	88.60%	167	8.69%	5	0.26%	11	0.57%	17	0.88%	19	0.99%	8	0.42%	175	9.11%	44	2.29%	1,877	97.71%	1,674	87.14%
43	Gaston	36	3,625	3,316	91.48%	168	4.63%	4	0.11%	27	0.74%	78	2.15%	32	0.88%	1	0.03%	169	4.66%	135	3.72%	3,490	96.28%	3,270	90.21%
43	Gaston	37	1,667	1,472	88.30%	163	9.78%	7	0.42%	4	0.24%	13	0.78%	8	0.48%	4	0.24%	167	10.02%	26	1.56%	1,641	98.44%	1,459	87.52%
43	Gaston	38	3,183	3,031	95.22%	77	2.42%	21	0.66%	9	0.28%	15	0.47%	30	0.94%	6	0.19%	83	2.61%	42	1.32%	3,141	98.68%	3,008	94.50%
43	Gaston	39	4,107	3,918	95.40%	93	2.26%	18	0.44%	12	0.29%	27	0.66%	39	0.95%	5	0.12%	98	2.39%	51	1.24%	4,056	98.76%	3,898	94.91%
43	Gaston	40	5,142	4,116	80.05%	836	16.26%	24	0.47%	36	0.70%	77	1.50%	53	1.03%	27	0.53%	863	16.78%	158	3.07%	4,984	96.93%	4,054	78.84%
43	Gaston	41	3,546	3,247	91.57%	151	4.26%	11	0.31%	19	0.54%	91	2.57%	27	0.76%	5	0.14%	156	4.40%	160	4.51%	3,386	95.49%	3,184	89.79%
43	Gaston	44	4,937	4,321	87.52%	471	9.54%	19	0.38%	26	0.53%	60	1.22%	40	0.81%	9	0.18%	480	9.72%	112	2.27%	4,825	97.73%	4,284	86.77%
43	Gaston	45	3,527	2,761	78.28%	564	15.99%	13	0.37%	107	3.03%	28	0.79%	54	1.53%	19	0.54%	583	16.53%	106	3.01%	3,421	96.99%	2,685	76.13%
43	Gaston	46	5,274	4,812	91.24%	291	5.52%	16	0.30%	54	1.02%	73	1.38%	28	0.53%	5	0.09%	296	5.61%	108	2.05%	5,166	97.95%	4,782	90.67%
44	Gaston	42	2,328	2,109	90.59%	138	5.93%	12	0.52%	35	1.50%	17	0.73%	17	0.73%	4	0.17%	142	6.10%	40	1.72%	2,288	98.28%	2,088	89.69%
44	Gaston	43	4,526	3,945	87.16%	449	9.92%	23	0.51%	25	0.55%	45	0.99%	39	0.86%	10	0.22%	459	10.14%	137	3.03%	4,389	96.97%	3,863	85.35%
44	Iredell	CC1	5,832	5,087	87.23%	479	8.21%	25	0.43%	49	0.84%	108	1.85%	84	1.44%	37	0.63%	516	8.85%	298	5.11%	5,534	94.89%	4,919	84.34%
44	Iredell	CC2	6,444	4,904	76.10%	1,108	17.19%	33	0.51%	106	1.64%	206	3.20%	87	1.35%	41	0.64%	1,149	17.83%	440	6.83%	6,004	93.17%	4,703	72.98%
44	Iredell	CC3	7,675	6,473	84.34%	780	10.16%	41	0.53%	100	1.30%	181	2.36%	100	1.30%	18	0.23%	798	10.40%	406	5.29%	7,269	94.71%	6,284	81.88%
44	Iredell	CC4	6,582	5,741	87.22%	314	4.77%	25	0.38%	345	5.24%	87	1.32%	70	1.06%	18	0.27%	332	5.04%	274	4.16%	6,308	95.84%	5,568	84.59%
44	Iredell	DV1-A	5,764	5,318	92.26%	170	2.95%	14	0.24%	162	2.81%	66	1.15%	34	0.59%	8	0.14%	178	3.09%	199	3.45%	5,565	96.55%	5,195	90.13%
44	Iredell	DV1-B	7,314	6,927	94.71%	129	1.76%	21	0.29%	104	1.42%	61	0.83%	72	0.98%	13	0.18%	142	1.94%	192	2.63%	7,122	97.37%	6,810	93.11%
44	Iredell	DV2-A	3,806	3,611	94.88%	52	1.37%	12	0.32%	84	2.21%	25	0.66%	22	0.58%	5	0.13%	57	1.50%	109	2.86%	3,697	97.14%	3,528	92.70%
44	Iredell	DV2-B	4,102	3,648	88.93%	125	3.05%	11	0.27%	230	5.61%	43	1.05%	45	1.10%	11	0.27%	136	3.32%	140	3.41%	3,962	96.59%	3,564	86.88%
44	Iredell	FT	6,855	6,060	88.40%	625	9.12%	10	0.15%	45	0.66%	62	0.90%	53	0.77%	21	0.31%	646	9.42%	177	2.58%	6,678	97.42%	5,960	86.94%
44	Iredell	SH-A	3,401	3,058	89.91%	173	5.09%	8	0.24%	79	2.32%	50	1.47%	33	0.97%	7	0.21%	180	5.29%	98	2.88%	3,303	97.12%	3,020	88.80%
44	Iredell	SH-B	3,415	3,122	91.42%	218	6.38%	12	0.35%	15	0.44%	30	0.88%	18	0.53%	2	0.06%	220	6.44%	52	1.52%	3,363	98.48%	3,105	90.92%
44	Iredell	ST1	4,273	3,106	72.69%	682	15.96%	9	0.21%	186	4.35%	230	5.38%	60	1.40%	23	0.54%	705	16.50%	482	11.28%	3,791	88.72%	2,891	67.66%
44	Iredell	ST2	3,447	2,415	70.06%	719	20.86%	10	0.29%	50	1.45%	208	6.03%	45	1.31%	18	0.52%	737	21.38%	356	10.33%	3,091	89.67%	2,304	66.84%
44	Iredell	ST3	3,695	1,799	48.69%	1,612	43.63%	12	0.32%	22	0.60%	195	5.28%	55	1.49%	26	0.70%	1,638	44.33%	312	8.44%	3,383	91.56%	1,717	46.47%
44	Iredell	ST4	3,470	2,577	74.27%	677	19.51%	9	0.26%	26	0.75%	151	4.35%	30	0.86%	14	0.40%	691	19.91%	241	6.95%	3,229	93.05%	2,500	72.05%
44	Iredell	ST5	3,587	2,431	67.77%	967	26.96%	9	0.25%	33	0.92%	107	2.98%	40	1.12%	19	0.53%	986	27.49%	239	6.66%	3,348	93.34%	2,318	64.62%
44	Iredell	ST6	4,018	1,912	47.59%	1,773	44.13%	17	0.42%	42	1.05%	227	5.65%	47	1.17%	23	0.57%	1,796	44.70%	402	10.00%	3,616	90.00%	1,760	43.80%
44	Lincoln	AS25	2,558	2,326	90.93%	98	3.83%	5	0.20%	21	0.82%	74	2.89%	34	1.33%	4	0.16%	102	3.99%	239	9.34%	2,319	90.66%	2,180	85.22%
44	Lincoln	BC13	2,484	1,861	74.92%	356	14.33%	6	0.24%	22	0.89%	188	7.57%	51	2.05%	15	0.60%	371	14.94%	531	21.38%	1,953	78.62%	1,569	63.16%

A=Asian NA=American Indian and Alaskan Native PI=Native Hawaiian and other Pacific Islander
MR=Multi-Race Hisp=Hispanic or Latino (of any race)

Voting Age Population by Race and Ethnicity
Rucho Senate 2

Data Source: 2010 Census

Shading Denotes a Split VTD			Voting Age Population by Race																	Total Population by Ethnicity					
District	County	VTD	Total	White	% White	Black	% Black	NA	% NA	A/PI	% A/PI	Other	% Other	MR	% MR	MR Black	% MR Blac	Total Black	% Total Blac	Hisp	% Hisp	Non Hisp	% Non Hisp	White Non Hisp	White Non Hisp
44	Lincoln	BS26	2,237	1,844	82.43%	327	14.62%	1	0.04%	7	0.31%	43	1.92%	15	0.67%	1	0.04%	328	14.66%	127	5.68%	2,110	94.32%	1,768	79.03%
44	Lincoln	CF19	1,402	1,354	96.58%	13	0.93%	4	0.29%	10	0.71%	12	0.86%	9	0.64%	1	0.07%	14	1.00%	26	1.85%	1,376	98.15%	1,342	95.72%
44	Lincoln	CR06	1,108	1,061	95.76%	12	1.08%	2	0.18%	1	0.09%	23	2.08%	9	0.81%	3	0.27%	15	1.35%	72	6.50%	1,036	93.50%	1,018	91.88%
44	Lincoln	DN29	2,644	2,528	95.61%	49	1.85%	11	0.42%	21	0.79%	23	0.87%	12	0.45%	0	0.00%	49	1.85%	61	2.31%	2,583	97.69%	2,489	94.14%
44	Lincoln	DV08	2,905	2,804	96.52%	41	1.41%	7	0.24%	9	0.31%	26	0.90%	18	0.62%	2	0.07%	43	1.48%	107	3.68%	2,798	96.32%	2,726	93.84%
44	Lincoln	DW28	2,234	2,059	92.17%	131	5.86%	11	0.49%	10	0.45%	11	0.49%	12	0.54%	1	0.04%	132	5.91%	36	1.61%	2,198	98.39%	2,033	91.00%
44	Lincoln	HG17	2,156	1,647	76.39%	279	12.94%	7	0.32%	8	0.37%	189	8.77%	26	1.21%	4	0.19%	283	13.13%	357	16.56%	1,799	83.44%	1,507	69.90%
44	Lincoln	HV07	2,770	2,620	94.58%	55	1.99%	3	0.11%	10	0.36%	56	2.02%	26	0.94%	5	0.18%	60	2.17%	170	6.14%	2,600	93.86%	2,519	90.94%
44	Lincoln	IS20	1,770	1,648	93.11%	65	3.67%	8	0.45%	5	0.28%	29	1.64%	15	0.85%	0	0.00%	65	3.67%	50	2.82%	1,720	97.18%	1,624	91.75%
44	Lincoln	IS23	2,515	2,178	86.60%	273	10.85%	7	0.28%	14	0.56%	18	0.72%	25	0.99%	5	0.20%	278	11.05%	82	3.26%	2,433	96.74%	2,122	84.37%
44	Lincoln	LI14	1,783	1,606	90.07%	105	5.89%	4	0.22%	15	0.84%	39	2.19%	14	0.79%	3	0.17%	108	6.06%	76	4.26%	1,707	95.74%	1,572	88.17%
44	Lincoln	LM16	1,764	1,669	94.61%	29	1.64%	0	0.00%	10	0.57%	45	2.55%	11	0.62%	1	0.06%	30	1.70%	86	4.88%	1,678	95.12%	1,633	92.57%
44	Lincoln	LN11	1,755	1,420	80.91%	254	14.47%	5	0.28%	4	0.23%	43	2.45%	29	1.65%	16	0.91%	270	15.38%	148	8.43%	1,607	91.57%	1,328	75.67%
44	Lincoln	LS12	2,066	1,627	78.75%	303	14.67%	9	0.44%	3	0.15%	91	4.40%	33	1.60%	14	0.68%	317	15.34%	207	10.02%	1,859	89.98%	1,531	74.10%
44	Lincoln	LS15	1,584	1,514	95.58%	26	1.64%	2	0.13%	7	0.44%	19	1.20%	16	1.01%	2	0.13%	28	1.77%	43	2.71%	1,541	97.29%	1,493	94.26%
44	Lincoln	LW18	1,362	1,135	83.33%	180	13.22%	9	0.66%	8	0.59%	3	0.22%	27	1.98%	4	0.29%	184	13.51%	21	1.54%	1,341	98.46%	1,122	82.38%
44	Lincoln	LW31	2,823	2,628	93.09%	112	3.97%	19	0.67%	23	0.81%	28	0.99%	13	0.46%	4	0.14%	116	4.11%	62	2.20%	2,761	97.80%	2,596	91.96%
44	Lincoln	NB03	1,471	1,395	94.83%	26	1.77%	10	0.68%	4	0.27%	25	1.70%	11	0.75%	3	0.20%	29	1.97%	41	2.79%	1,430	97.21%	1,385	94.15%
44	Lincoln	NB09	3,020	2,854	94.50%	70	2.32%	11	0.36%	1	0.03%	67	2.22%	17	0.56%	2	0.07%	72	2.38%	105	3.48%	2,915	96.52%	2,822	93.44%
44	Lincoln	OB21	2,210	2,098	94.93%	47	2.13%	5	0.23%	18	0.81%	22	1.00%	20	0.90%	5	0.23%	52	2.35%	51	2.31%	2,159	97.69%	2,070	93.67%
44	Lincoln	OG10	1,895	1,729	91.24%	63	3.32%	2	0.11%	8	0.42%	82	4.33%	11	0.58%	4	0.21%	67	3.54%	158	8.34%	1,737	91.66%	1,661	87.65%
44	Lincoln	PC22	2,582	2,466	95.51%	48	1.86%	7	0.27%	8	0.31%	35	1.36%	18	0.70%	8	0.31%	56	2.17%	92	3.56%	2,490	96.44%	2,413	93.45%
44	Lincoln	SL24	2,002	1,789	89.36%	86	4.30%	5	0.25%	12	0.60%	77	3.85%	33	1.65%	2	0.10%	88	4.40%	161	8.04%	1,841	91.96%	1,717	85.76%
44	Lincoln	TE27	1,764	1,687	95.63%	29	1.64%	5	0.28%	15	0.85%	23	1.30%	5	0.28%	2	0.11%	31	1.76%	69	3.91%	1,695	96.09%	1,642	93.08%
44	Lincoln	TR30	1,108	971	87.64%	94	8.48%	12	1.08%	1	0.09%	16	1.44%	14	1.26%	4	0.36%	98	8.84%	26	2.35%	1,082	97.65%	960	86.64%
44	Lincoln	WP32	3,812	3,622	95.02%	101	2.65%	5	0.13%	34	0.89%	36	0.94%	14	0.37%	1	0.03%	102	2.68%	85	2.23%	3,727	97.77%	3,573	93.73%
45	Alleghany	01	1,214	1,173	96.62%	4	0.33%	1	0.08%	6	0.49%	22	1.81%	8	0.66%	0	0.00%	4	0.33%	32	2.64%	1,182	97.36%	1,163	95.80%
45	Alleghany	02	325	295	90.77%	4	1.23%	0	0.00%	0	0.00%	26	8.00%	0	0.00%	0	0.00%	4	1.23%	33	10.15%	292	89.85%	288	88.62%
45	Alleghany	03	3,532	3,192	90.37%	73	2.07%	16	0.45%	22	0.62%	197	5.58%	32	0.91%	4	0.11%	77	2.18%	362	10.25%	3,170	89.75%	3,055	86.49%
45	Alleghany	04	1,567	1,461	93.24%	11	0.70%	0	0.00%	1	0.06%	81	5.17%	13	0.83%	3	0.19%	14	0.89%	132	8.42%	1,435	91.58%	1,413	90.17%
45	Alleghany	05	718	695	96.80%	5	0.70%	3	0.42%	6	0.84%	7	0.97%	2	0.28%	0	0.00%	5	0.70%	56	7.80%	662	92.20%	647	90.11%
45	Alleghany	06	702	686	97.72%	0	0.00%	1	0.14%	2	0.28%	11	1.57%	2	0.28%	0	0.00%	0	0.00%	25	3.56%	677	96.44%	672	95.73%
45	Alleghany	07	862	840	97.45%	4	0.46%	0	0.00%	2	0.23%	8	0.93%	8	0.93%	0	0.00%	4	0.46%	24	2.78%	838	97.22%	824	95.59%
45	Ashe	02	1,439	1,402	97.43%	5	0.35%	4	0.28%	3	0.21%	14	0.97%	11	0.76%	1	0.07%	6	0.42%	31	2.15%	1,408	97.85%	1,391	96.66%
45	Ashe	03	487	467	95.89%	1	0.21%	3	0.62%	3	0.62%	11	2.26%	2	0.41%	0	0.00%	1	0.21%	14	2.87%	473	97.13%	465	95.48%
45	Ashe	04	500	494	98.80%	1	0.20%	1	0.20%	0	0.00%	3	0.60%	1	0.20%	0	0.00%	1	0.20%	6	1.20%	494	98.80%	491	98.20%
45	Ashe	06	585	575	98.29%	2	0.34%	1	0.17%	1	0.17%	2	0.34%	4	0.68%	0	0.00%	2	0.34%	6	1.03%	579	98.97%	572	97.78%
45	Ashe	07	535	526	98.32%	0	0.00%	0	0.00%	0	0.00%	2	0.37%	7	1.31%	0	0.00%	0	0.00%	6	1.12%	529	98.88%	522	97.57%
45	Ashe	08	252	247	98.02%	1	0.40%	0	0.00%	0	0.00%	0	0.00%	4	1.59%	0	0.00%	1	0.40%	0	0.00%	252	100.00%	247	98.02%
45	Ashe	09	3,827	3,603	94.15%	42	1.10%	4	0.10%	23	0.60%	129	3.37%	26	0.68%	5	0.13%	47	1.23%	182	4.76%	3,645	95.24%	3,552	92.81%
45	Ashe	10	332	325	97.89%	0	0.00%	2	0.60%	1	0.30%	0	0.00%	4	1.20%	1	0.30%	1	0.30%	9	2.71%	323	97.29%	316	95.18%
45	Ashe	11	2,129	2,065	96.99%	15	0.70%	4	0.19%	2	0.09%	34	1.60%	9	0.42%	4	0.19%	19	0.89%	105	4.93%	2,024	95.07%	1,996	93.75%
45	Ashe	12	710	698	98.31%	2	0.28%	0	0.00%	1	0.14%	0	0.00%	9	1.27%	1	0.14%	3	0.42%	14	1.97%	696	98.03%	684	96.34%
45	Ashe	13	1,122	1,096	97.68%	5	0.45%	3	0.27%	3	0.27%	10	0.89%	5	0.45%	2	0.18%	7	0.62%	64	5.70%	1,058	94.30%	1,044	93.05%
45	Ashe	14	2,172	2,127	97.93%	2	0.09%	4	0.18%	6	0.28%	17	0.78%	16	0.74%	5	0.23%	7	0.32%	48	2.21%	2,124	97.79%	2,102	96.78%
45	Ashe	15	930	900	96.77%	3	0.32%	2	0.22%	3	0.32%	20	2.15%	2	0.22%	0	0.00%	3	0.32%	31	3.33%	899	96.67%	889	95.59%
45	Ashe	16	2,094	2,024	96.66%	11	0.53%	3	0.14%	10	0.48%	28	1.34%	18	0.86%	3	0.14%	14	0.67%	84	4.01%	2,010	95.99%	1,971	94.13%
45	Ashe	17	985	959	97.36%	1	0.10%	2	0.20%	1	0.10%	14	1.42%	8	0.81%	2	0.20%	3	0.30%	18	1.83%	967	98.17%	958	97.26%
45	Ashe	18	200	193	96.50%	1	0.50%	1	0.50%	0	0.00%	0	0.00%	5	2.50%	0	0.00%	1	0.50%	2	1.00%	198	99.00%	191	95.50%
45	Ashe	20	3,681	3,417	92.83%	36	0.98%	10	0.27%	31	0.84%	153	4.16%	34	0.92%	10	0.27%	46	1.25%	290	7.88%	3,391	92.12%	3,290	89.38%
45	Avery	01	996	927	93.07%	5	0.50%	5	0.50%	4	0.40%	50	5.02%	5	0.50%	0	0.00%	5	0.50%	97	9.74%	899	90.26%	879	88.25%

A=Asian NA=American Indian and Alaskan Native PI=Native Hawaiian and other Pacific Islander
MR=Multi-Race Hisp=Hispanic or Latino (of any race)

Voting Age Population by Race and Ethnicity
Rucho Senate 2

Shading Denotes a Split VTD			Voting Age Population by Race																	Total Population by Ethnicity					
District	County	VTD	Total	White	% White	Black	% Black	NA	% NA	A/PI	% A/PI	Other	% Other	MR	% MR	MR Black	% MR Blac	Total Black	% Total Blac	Hisp	% Hisp	Non Hisp	% Non Hisp	White Non Hisp	White Non Hisp
45	Avery	02	2,538	2,366	93.22%	65	2.56%	9	0.35%	14	0.55%	45	1.77%	39	1.54%	7	0.28%	72	2.84%	102	4.02%	2,436	95.98%	2,314	91.17%
45	Avery	03	547	539	98.54%	0	0.00%	2	0.37%	1	0.18%	3	0.55%	2	0.37%	0	0.00%	0	0.00%	9	1.65%	538	98.35%	535	97.81%
45	Avery	04	105	100	95.24%	3	2.86%	0	0.00%	0	0.00%	0	0.00%	2	1.90%	0	0.00%	3	2.86%	0	0.00%	105	100.00%	100	95.24%
45	Avery	05	501	490	97.80%	4	0.80%	3	0.60%	0	0.00%	2	0.40%	2	0.40%	1	0.20%	5	1.00%	3	0.60%	498	99.40%	489	97.60%
45	Avery	06	992	952	95.97%	7	0.71%	4	0.40%	0	0.00%	22	2.22%	7	0.71%	0	0.00%	7	0.71%	40	4.03%	952	95.97%	939	94.66%
45	Avery	07	235	229	97.45%	4	1.70%	1	0.43%	0	0.00%	1	0.43%	0	0.00%	0	0.00%	4	1.70%	2	0.85%	233	99.15%	228	97.02%
45	Avery	08	345	329	95.36%	1	0.29%	1	0.29%	2	0.58%	11	3.19%	1	0.29%	0	0.00%	1	0.29%	21	6.09%	324	93.91%	319	92.46%
45	Avery	09	365	359	98.36%	0	0.00%	1	0.27%	0	0.00%	5	1.37%	0	0.00%	0	0.00%	0	0.00%	8	2.19%	357	97.81%	356	97.53%
45	Avery	10	2,709	2,029	74.90%	579	21.37%	19	0.70%	11	0.41%	63	2.33%	8	0.30%	2	0.07%	581	21.45%	91	3.36%	2,618	96.64%	2,001	73.86%
45	Avery	11	353	332	94.05%	0	0.00%	1	0.28%	6	1.70%	7	1.98%	7	1.98%	0	0.00%	0	0.00%	17	4.82%	336	95.18%	322	91.22%
45	Avery	12	320	315	98.44%	0	0.00%	1	0.31%	0	0.00%	2	0.63%	2	0.63%	0	0.00%	0	0.00%	3	0.94%	317	99.06%	314	98.13%
45	Avery	13	538	528	98.14%	0	0.00%	1	0.19%	2	0.37%	5	0.93%	2	0.37%	0	0.00%	0	0.00%	15	2.79%	523	97.21%	518	96.28%
45	Avery	14	930	909	97.74%	4	0.43%	0	0.00%	2	0.22%	9	0.97%	6	0.65%	0	0.00%	4	0.43%	29	3.12%	901	96.88%	889	95.59%
45	Avery	15	899	841	93.55%	1	0.11%	2	0.22%	3	0.33%	44	4.89%	8	0.89%	0	0.00%	1	0.11%	51	5.67%	848	94.33%	833	92.66%
45	Avery	16	1,031	985	95.54%	2	0.19%	2	0.19%	2	0.19%	35	3.39%	5	0.48%	0	0.00%	2	0.19%	55	5.33%	976	94.67%	966	93.70%
45	Avery	17	555	544	98.02%	7	1.26%	0	0.00%	0	0.00%	3	0.54%	1	0.18%	0	0.00%	7	1.26%	7	1.26%	548	98.74%	540	97.30%
45	Avery	18	395	386	97.72%	0	0.00%	3	0.76%	0	0.00%	3	0.76%	3	0.76%	0	0.00%	0	0.00%	11	2.78%	384	97.22%	380	96.20%
45	Avery	19	384	380	98.96%	0	0.00%	1	0.26%	1	0.26%	1	0.26%	1	0.26%	0	0.00%	0	0.00%	1	0.26%	383	99.74%	380	98.96%
45	Caldwell	PR01	4,350	3,830	88.05%	361	8.30%	8	0.18%	20	0.46%	94	2.16%	37	0.85%	10	0.23%	371	8.53%	136	3.13%	4,214	96.87%	3,802	87.40%
45	Caldwell	PR02	1,862	1,805	96.94%	29	1.56%	0	0.00%	2	0.11%	16	0.86%	10	0.54%	4	0.21%	33	1.77%	21	1.13%	1,841	98.87%	1,799	96.62%
45	Caldwell	PR05	3,939	3,732	94.74%	60	1.52%	18	0.46%	13	0.33%	89	2.26%	27	0.69%	5	0.13%	65	1.65%	168	4.27%	3,771	95.73%	3,670	93.17%
45	Caldwell	PR06	2,842	2,674	94.09%	109	3.84%	10	0.35%	8	0.28%	25	0.88%	16	0.56%	2	0.07%	111	3.91%	65	2.29%	2,777	97.71%	2,640	92.89%
45	Caldwell	PR07	2,189	2,074	94.75%	75	3.43%	4	0.18%	6	0.27%	9	0.41%	21	0.96%	6	0.27%	81	3.70%	19	0.87%	2,170	99.13%	2,066	94.38%
45	Caldwell	PR08	1,349	1,288	95.48%	53	3.93%	0	0.00%	2	0.15%	4	0.30%	2	0.15%	0	0.00%	53	3.93%	9	0.67%	1,340	99.33%	1,283	95.11%
45	Caldwell	PR09	1,378	795	57.69%	463	33.60%	14	1.02%	5	0.36%	80	5.81%	21	1.52%	7	0.51%	470	34.11%	159	11.54%	1,219	88.46%	743	53.92%
45	Caldwell	PR12	2,888	2,313	80.09%	428	14.82%	12	0.42%	9	0.31%	102	3.53%	24	0.83%	13	0.45%	441	15.27%	167	5.78%	2,721	94.22%	2,253	78.01%
45	Caldwell	PR13	3,531	3,461	98.02%	3	0.08%	15	0.42%	15	0.42%	11	0.31%	26	0.74%	6	0.17%	9	0.25%	26	0.74%	3,505	99.26%	3,447	97.62%
45	Caldwell	PR14	3,744	3,505	93.62%	63	1.68%	14	0.37%	18	0.48%	109	2.91%	35	0.93%	7	0.19%	70	1.87%	211	5.64%	3,533	94.36%	3,428	91.56%
45	Caldwell	PR15	3,014	2,903	96.32%	24	0.80%	6	0.20%	37	1.23%	27	0.90%	17	0.56%	6	0.20%	30	1.00%	67	2.22%	2,947	97.78%	2,870	95.22%
45	Caldwell	PR16	1,985	1,440	72.54%	404	20.35%	3	0.15%	19	0.96%	87	4.38%	32	1.61%	14	0.71%	418	21.06%	112	5.64%	1,873	94.36%	1,420	71.54%
45	Caldwell	PR17	2,012	1,859	92.40%	57	2.83%	4	0.20%	21	1.04%	51	2.53%	20	0.99%	8	0.40%	65	3.23%	83	4.13%	1,929	95.87%	1,832	91.05%
45	Caldwell	PR18	4,106	3,967	96.61%	67	1.63%	5	0.12%	35	0.85%	13	0.32%	19	0.46%	6	0.15%	73	1.78%	48	1.17%	4,058	98.83%	3,936	95.86%
45	Caldwell	PR19	1,772	1,443	81.43%	226	12.75%	2	0.11%	3	0.17%	68	3.84%	30	1.69%	12	0.68%	238	13.43%	95	5.36%	1,677	94.64%	1,423	80.30%
45	Caldwell	PR21	3,483	3,387	97.24%	26	0.75%	14	0.40%	7	0.20%	29	0.83%	20	0.57%	5	0.14%	31	0.89%	50	1.44%	3,433	98.56%	3,365	96.61%
45	Caldwell	PR22	3,843	3,670	95.50%	67	1.74%	12	0.31%	22	0.57%	53	1.38%	19	0.49%	4	0.10%	71	1.85%	106	2.76%	3,737	97.24%	3,630	94.46%
45	Caldwell	PR23	1,925	1,879	97.61%	21	1.09%	5	0.26%	1	0.05%	6	0.31%	13	0.68%	2	0.10%	23	1.19%	14	0.73%	1,911	99.27%	1,871	97.19%
45	Caldwell	PR24	2,334	2,211	94.73%	27	1.16%	5	0.21%	7	0.30%	59	2.53%	25	1.07%	1	0.04%	28	1.20%	113	4.84%	2,221	95.16%	2,162	92.63%
45	Caldwell	PR25	2,305	2,223	96.44%	14	0.61%	7	0.30%	4	0.17%	41	1.78%	16	0.69%	4	0.17%	18	0.78%	62	2.69%	2,243	97.31%	2,202	95.53%
45	Caldwell	PR27	944	920	97.46%	9	0.95%	1	0.11%	1	0.11%	4	0.42%	9	0.95%	1	0.11%	10	1.06%	6	0.64%	938	99.36%	918	97.25%
45	Caldwell	PR28	4,496	4,357	96.91%	22	0.49%	6	0.13%	29	0.65%	41	0.91%	41	0.91%	7	0.16%	29	0.65%	92	2.05%	4,404	97.95%	4,315	95.97%
45	Caldwell	PR29	3,952	3,214	81.33%	363	9.19%	21	0.53%	33	0.84%	257	6.50%	64	1.62%	25	0.63%	388	9.82%	386	9.77%	3,566	90.23%	3,119	78.92%
45	Watauga	01	476	458	96.22%	4	0.84%	1	0.21%	1	0.21%	4	0.84%	8	1.68%	1	0.21%	5	1.05%	16	3.36%	460	96.64%	449	94.33%
45	Watauga	02	1,084	1,065	98.25%	4	0.37%	2	0.18%	0	0.00%	9	0.83%	4	0.37%	0	0.00%	4	0.37%	12	1.11%	1,072	98.89%	1,063	98.06%
45	Watauga	03	2,348	2,280	97.10%	7	0.30%	6	0.26%	10	0.43%	12	0.51%	33	1.41%	3	0.13%	10	0.43%	41	1.75%	2,307	98.25%	2,256	96.08%
45	Watauga	04	3,611	3,501	96.95%	36	1.00%	10	0.28%	25	0.69%	14	0.39%	25	0.69%	2	0.06%	38	1.05%	58	1.61%	3,553	98.39%	3,458	95.76%
45	Watauga	05	1,870	1,707	91.28%	90	4.81%	8	0.43%	20	1.07%	13	0.70%	32	1.71%	6	0.32%	96	5.13%	33	1.76%	1,837	98.24%	1,684	90.05%
45	Watauga	06	3,350	3,117	93.04%	112	3.34%	5	0.15%	39	1.16%	27	0.81%	50	1.49%	18	0.54%	130	3.88%	107	3.19%	3,243	96.81%	3,050	91.04%
45	Watauga	07	4,391	4,185	95.31%	81	1.84%	10	0.23%	29	0.66%	46	1.05%	40	0.91%	12	0.27%	93	2.12%	119	2.71%	4,272	97.29%	4,117	93.76%
45	Watauga	08	2,483	2,438	98.19%	7	0.28%	4	0.16%	8	0.32%	12	0.48%	14	0.56%	2	0.08%	9	0.36%	41	1.65%	2,442	98.35%	2,411	97.10%
45	Watauga	09	520	510	98.08%	4	0.77%	0	0.00%	2	0.38%	1	0.19%	3	0.58%	0	0.00%	4	0.77%	5	0.96%	515	99.04%	506	97.31%
45	Watauga	10	1,313	1,275	97.11%	4	0.30%	2	0.15%	3	0.23%	7	0.53%	22	1.68%	2	0.15%	6	0.46%	23	1.75%	1,290	98.25%	1,263	96.19%

A=Asian NA=American Indian and Alaskan Native PI=Native Hawaiian and other Pacific Islander
MR=Multi-Race Hisp=Hispanic or Latino (of any race)

Voting Age Population by Race and Ethnicity
Rucho Senate 2

Shading Denotes a Split VTD			Voting Age Population by Race																	Total Population by Ethnicity					
District	County	VTD	Total	White	% White	Black	% Black	NA	% NA	A/PI	% A/PI	Other	% Other	MR	% MR	MR Black	% MR Blac	Total Black	% Total Blac	Hisp	% Hisp	Non Hisp	% Non Hisp	White Non Hisp	White Non Hisp
45	Watauga	11	2,505	2,439	97.37%	18	0.72%	6	0.24%	13	0.52%	9	0.36%	20	0.80%	1	0.04%	19	0.76%	40	1.60%	2,465	98.40%	2,407	96.09%
45	Watauga	12	3,848	3,496	90.85%	162	4.21%	5	0.13%	70	1.82%	22	0.57%	93	2.42%	36	0.94%	198	5.15%	116	3.01%	3,732	96.99%	3,414	88.72%
45	Watauga	13	2,947	2,740	92.98%	74	2.51%	10	0.34%	48	1.63%	41	1.39%	34	1.15%	10	0.34%	84	2.85%	106	3.60%	2,841	96.40%	2,682	91.01%
45	Watauga	14	3,238	3,065	94.66%	54	1.67%	11	0.34%	47	1.45%	31	0.96%	30	0.93%	3	0.09%	57	1.76%	106	3.27%	3,132	96.73%	2,999	92.62%
45	Watauga	15	3,968	3,674	92.59%	69	1.74%	11	0.28%	65	1.64%	103	2.60%	46	1.16%	13	0.33%	82	2.07%	236	5.95%	3,732	94.05%	3,552	89.52%
45	Watauga	16	181	176	97.24%	2	1.10%	0	0.00%	0	0.00%	0	0.00%	3	1.66%	0	0.00%	2	1.10%	0	0.00%	181	100.00%	176	97.24%
45	Watauga	17	632	623	98.58%	2	0.32%	1	0.16%	2	0.32%	0	0.00%	4	0.63%	0	0.00%	2	0.32%	6	0.95%	626	99.05%	618	97.78%
45	Watauga	18	2,014	1,910	94.84%	20	0.99%	6	0.30%	7	0.35%	53	2.63%	18	0.89%	6	0.30%	26	1.29%	78	3.87%	1,936	96.13%	1,889	93.79%
45	Watauga	19	2,949	2,866	97.19%	14	0.47%	6	0.20%	10	0.34%	19	0.64%	34	1.15%	3	0.10%	17	0.58%	98	3.32%	2,851	96.68%	2,788	94.54%
45	Watauga	20	277	270	97.47%	3	1.08%	3	1.08%	0	0.00%	1	0.36%	0	0.00%	0	0.00%	3	1.08%	7	2.53%	270	97.47%	264	95.31%
46	Burke	0001	3,809	3,355	88.08%	193	5.07%	13	0.34%	154	4.04%	65	1.71%	29	0.76%	12	0.32%	205	5.38%	104	2.73%	3,705	97.27%	3,331	87.45%
46	Burke	0003	1,356	1,260	92.92%	15	1.11%	2	0.15%	51	3.76%	18	1.33%	10	0.74%	1	0.07%	16	1.18%	22	1.62%	1,334	98.38%	1,258	92.77%
46	Burke	0011	3,430	3,169	92.39%	36	1.05%	8	0.23%	152	4.43%	34	0.99%	31	0.90%	8	0.23%	44	1.28%	65	1.90%	3,365	98.10%	3,142	91.60%
46	Burke	0012	2,068	2,009	97.15%	8	0.39%	3	0.15%	30	1.45%	5	0.24%	13	0.63%	1	0.05%	9	0.44%	11	0.53%	2,057	99.47%	2,003	96.86%
46	Burke	0013	3,525	3,299	93.59%	44	1.25%	8	0.23%	112	3.18%	38	1.08%	24	0.68%	5	0.14%	49	1.39%	71	2.01%	3,454	97.99%	3,269	92.74%
46	Burke	0014	2,674	2,522	94.32%	9	0.34%	2	0.07%	78	2.92%	45	1.68%	18	0.67%	2	0.07%	11	0.41%	65	2.43%	2,609	97.57%	2,503	93.61%
46	Burke	0015	1,947	1,767	90.76%	31	1.59%	13	0.67%	76	3.90%	47	2.41%	13	0.67%	3	0.15%	34	1.75%	77	3.95%	1,870	96.05%	1,740	89.37%
46	Burke	0018	564	551	97.70%	1	0.18%	0	0.00%	2	0.35%	2	0.35%	8	1.42%	0	0.00%	1	0.18%	7	1.24%	557	98.76%	546	96.81%
46	Burke	0019	565	526	93.10%	33	5.84%	1	0.18%	1	0.18%	1	0.18%	3	0.53%	2	0.35%	35	6.19%	5	0.88%	560	99.12%	522	92.39%
46	Burke	0020	853	709	83.12%	132	15.47%	4	0.47%	7	0.82%	0	0.00%	1	0.12%	0	0.00%	132	15.47%	3	0.35%	850	99.65%	706	82.77%
46	Burke	0021	1,682	1,614	95.96%	16	0.95%	3	0.18%	29	1.72%	10	0.59%	10	0.59%	1	0.06%	17	1.01%	23	1.37%	1,659	98.63%	1,601	95.18%
46	Burke	0022	2,290	2,145	93.67%	34	1.48%	3	0.13%	78	3.41%	19	0.83%	11	0.48%	1	0.04%	35	1.53%	28	1.22%	2,262	98.78%	2,141	93.49%
46	Burke	0024	2,770	2,634	95.09%	32	1.16%	3	0.11%	61	2.20%	21	0.76%	19	0.69%	4	0.14%	36	1.30%	53	1.91%	2,717	98.09%	2,607	94.12%
46	Burke	0029	2,746	2,556	93.08%	62	2.26%	8	0.29%	75	2.73%	6	0.22%	39	1.42%	4	0.15%	66	2.40%	24	0.87%	2,722	99.13%	2,539	92.46%
46	Burke	0031	2,767	1,666	60.21%	480	17.35%	12	0.43%	111	4.01%	418	15.11%	80	2.89%	17	0.61%	497	17.96%	647	23.38%	2,120	76.62%	1,535	55.48%
46	Burke	0034	2,349	1,860	79.18%	186	7.92%	43	1.83%	42	1.79%	173	7.36%	45	1.92%	15	0.64%	201	8.56%	317	13.50%	2,032	86.50%	1,788	76.12%
46	Burke	0035	1,886	1,281	67.92%	276	14.63%	14	0.74%	22	1.17%	267	14.16%	26	1.38%	7	0.37%	283	15.01%	369	19.57%	1,517	80.43%	1,216	64.48%
46	Burke	0036	2,230	2,059	92.33%	37	1.66%	5	0.22%	62	2.78%	44	1.97%	23	1.03%	2	0.09%	39	1.75%	58	2.60%	2,172	97.40%	2,048	91.84%
46	Burke	0038	2,711	2,231	82.29%	175	6.46%	16	0.59%	127	4.68%	144	5.31%	18	0.66%	5	0.18%	180	6.64%	221	8.15%	2,490	91.85%	2,174	80.19%
46	Burke	0039	2,558	2,014	78.73%	324	12.67%	8	0.31%	123	4.81%	44	1.72%	45	1.76%	16	0.63%	340	13.29%	117	4.57%	2,441	95.43%	1,969	76.97%
46	Burke	0040	2,050	1,786	87.12%	124	6.05%	11	0.54%	71	3.46%	36	1.76%	22	1.07%	4	0.20%	128	6.24%	89	4.34%	1,961	95.66%	1,761	85.90%
46	Burke	0047	3,693	2,977	80.61%	572	15.49%	12	0.32%	50	1.35%	25	0.68%	57	1.54%	37	1.00%	609	16.49%	48	1.30%	3,645	98.70%	2,953	79.96%
46	Burke	0048	2,034	1,829	89.92%	139	6.83%	4	0.20%	32	1.57%	19	0.93%	11	0.54%	7	0.34%	146	7.18%	47	2.31%	1,987	97.69%	1,809	88.94%
46	Burke	0051	3,694	3,148	85.22%	287	7.77%	9	0.24%	190	5.14%	28	0.76%	32	0.87%	19	0.51%	306	8.28%	65	1.76%	3,629	98.24%	3,117	84.38%
46	Burke	0052	1,737	1,377	79.27%	151	8.69%	7	0.40%	185	10.65%	10	0.58%	7	0.40%	3	0.17%	154	8.87%	29	1.67%	1,708	98.33%	1,364	78.53%
46	Burke	0053	2,791	2,626	94.09%	17	0.61%	4	0.14%	91	3.26%	28	1.00%	25	0.90%	6	0.21%	23	0.82%	46	1.65%	2,745	98.35%	2,614	93.66%
46	Burke	0062	930	881	94.73%	25	2.69%	1	0.11%	5	0.54%	4	0.43%	14	1.51%	2	0.22%	27	2.90%	8	0.86%	922	99.14%	877	94.30%
46	Burke	0064	844	810	95.97%	11	1.30%	3	0.36%	8	0.95%	3	0.36%	9	1.07%	0	0.00%	11	1.30%	4	0.47%	840	99.53%	809	95.85%
46	Burke	0065	2,704	1,663	61.50%	925	34.21%	4	0.15%	37	1.37%	57	2.11%	18	0.67%	6	0.22%	931	34.43%	75	2.77%	2,629	97.23%	1,650	61.02%
46	Burke	0066	2,729	2,253	82.56%	295	10.81%	14	0.51%	64	2.35%	77	2.82%	26	0.95%	4	0.15%	299	10.96%	108	3.96%	2,621	96.04%	2,234	81.86%
46	Burke	0070	2,738	2,608	95.25%	25	0.91%	6	0.22%	21	0.77%	55	2.01%	23	0.84%	6	0.22%	31	1.13%	71	2.59%	2,667	97.41%	2,592	94.67%
46	Cleveland	BETHWR	1,957	1,691	86.41%	192	9.81%	5	0.26%	39	1.99%	14	0.72%	16	0.82%	2	0.10%	194	9.91%	44	2.25%	1,913	97.75%	1,662	84.93%
46	Cleveland	BSPGS	5,028	4,336	86.24%	581	11.56%	6	0.12%	25	0.50%	32	0.64%	48	0.95%	28	0.56%	609	12.11%	93	1.85%	4,935	98.15%	4,280	85.12%
46	Cleveland	CASAR	1,437	1,419	98.75%	3	0.21%	5	0.35%	4	0.28%	3	0.21%	3	0.21%	1	0.07%	4	0.28%	11	0.77%	1,426	99.23%	1,414	98.40%
46	Cleveland	FALSTN	1,847	1,757	95.13%	63	3.41%	6	0.32%	7	0.38%	7	0.38%	7	0.38%	3	0.16%	66	3.57%	18	0.97%	1,829	99.03%	1,746	94.53%
46	Cleveland	GROVER	3,752	3,077	82.01%	503	13.41%	14	0.37%	85	2.27%	41	1.09%	32	0.85%	9	0.24%	512	13.65%	80	2.13%	3,672	97.87%	3,045	81.16%
46	Cleveland	H-SPGS	822	768	93.43%	43	5.23%	1	0.12%	1	0.12%	4	0.49%	5	0.61%	2	0.24%	45	5.47%	11	1.34%	811	98.66%	761	92.58%
46	Cleveland	KINGST	924	417	45.13%	486	52.60%	2	0.22%	9	0.97%	4	0.43%	6	0.65%	4	0.43%	490	53.03%	8	0.87%	916	99.13%	414	44.81%
46	Cleveland	KM1	2,872	2,238	77.92%	564	19.64%	6	0.21%	23	0.80%	13	0.45%	28	0.97%	13	0.45%	577	20.09%	27	0.94%	2,845	99.06%	2,228	77.58%
46	Cleveland	KM2	2,587	1,984	76.69%	558	21.57%	4	0.15%	18	0.70%	11	0.43%	12	0.46%	5	0.19%	563	21.76%	36	1.39%	2,551	98.61%	1,959	75.72%
46	Cleveland	KM3	2,909	2,325	79.92%	417	14.33%	4	0.14%	111	3.82%	25	0.86%	27	0.93%	8	0.28%	425	14.61%	68	2.34%	2,841	97.66%	2,290	78.72%

A=Asian NA=American Indian and Alaskan Native PI=Native Hawaiian and other Pacific Islander
MR=Multi-Race Hisp=Hispanic or Latino (of any race)

Voting Age Population by Race and Ethnicity
Rucho Senate 2

Shading Denotes a Split VTD			Voting Age Population by Race																	Total Population by Ethnicity					
District	County	VTD	Total	White	% White	Black	% Black	NA	% NA	A/PI	% A/PI	Other	% Other	MR	% MR	MR Black	% MR Blac	Total Black	% Total Blac	Hisp	% Hisp	Non Hisp	% Non Hisp	White Non Hisp	White Non Hisp
46	Cleveland	KM4	1,735	1,256	72.39%	423	24.38%	8	0.46%	5	0.29%	21	1.21%	22	1.27%	9	0.52%	432	24.90%	35	2.02%	1,700	97.98%	1,244	71.70%
46	Cleveland	LATT	3,395	3,033	89.34%	267	7.86%	5	0.15%	13	0.38%	51	1.50%	26	0.77%	7	0.21%	274	8.07%	131	3.86%	3,264	96.14%	2,958	87.13%
46	Cleveland	LAWNDL	1,969	1,308	66.43%	613	31.13%	3	0.15%	1	0.05%	30	1.52%	14	0.71%	5	0.25%	618	31.39%	45	2.29%	1,924	97.71%	1,298	65.92%
46	Cleveland	MRB-YO	1,727	1,554	89.98%	146	8.45%	4	0.23%	3	0.17%	15	0.87%	5	0.29%	2	0.12%	148	8.57%	27	1.56%	1,700	98.44%	1,543	89.35%
46	Cleveland	MULLS	2,464	2,364	95.94%	55	2.23%	7	0.28%	5	0.20%	25	1.01%	8	0.32%	1	0.04%	56	2.27%	68	2.76%	2,396	97.24%	2,323	94.28%
46	Cleveland	OAKGR	3,861	3,511	90.93%	214	5.54%	5	0.13%	41	1.06%	53	1.37%	37	0.96%	11	0.28%	225	5.83%	96	2.49%	3,765	97.51%	3,475	90.00%
46	Cleveland	POLKVL	2,707	2,537	93.72%	122	4.51%	4	0.15%	5	0.18%	27	1.00%	12	0.44%	3	0.11%	125	4.62%	58	2.14%	2,649	97.86%	2,508	92.65%
46	Cleveland	RIPPY	4,375	3,440	78.63%	843	19.27%	9	0.21%	11	0.25%	30	0.69%	42	0.96%	10	0.23%	853	19.50%	73	1.67%	4,302	98.33%	3,410	77.94%
46	Cleveland	S1	2,211	1,103	49.89%	1,051	47.54%	7	0.32%	7	0.32%	26	1.18%	17	0.77%	8	0.36%	1,059	47.90%	44	1.99%	2,167	98.01%	1,091	49.34%
46	Cleveland	S2	3,356	2,366	70.50%	904	26.94%	10	0.30%	28	0.83%	26	0.77%	22	0.66%	16	0.48%	920	27.41%	86	2.56%	3,270	97.44%	2,313	68.92%
46	Cleveland	S3	2,209	1,312	59.39%	831	37.62%	11	0.50%	14	0.63%	15	0.68%	26	1.18%	15	0.68%	846	38.30%	62	2.81%	2,147	97.19%	1,267	57.36%
46	Cleveland	S4	2,483	1,372	55.26%	1,060	42.69%	4	0.16%	6	0.24%	19	0.77%	22	0.89%	9	0.36%	1,069	43.05%	71	2.86%	2,412	97.14%	1,337	53.85%
46	Cleveland	S5	2,725	1,816	66.64%	841	30.86%	7	0.26%	18	0.66%	28	1.03%	15	0.55%	8	0.29%	849	31.16%	61	2.24%	2,664	97.76%	1,787	65.58%
46	Cleveland	S6	3,536	2,284	64.59%	1,123	31.76%	12	0.34%	20	0.57%	48	1.36%	49	1.39%	21	0.59%	1,144	32.35%	110	3.11%	3,426	96.89%	2,238	63.29%
46	Cleveland	S7	2,967	2,097	70.68%	772	26.02%	6	0.20%	41	1.38%	29	0.98%	22	0.74%	14	0.47%	786	26.49%	90	3.03%	2,877	96.97%	2,051	69.13%
46	Cleveland	S8	2,511	1,734	69.06%	682	27.16%	8	0.32%	17	0.68%	43	1.71%	27	1.08%	11	0.44%	693	27.60%	86	3.42%	2,425	96.58%	1,704	67.86%
46	Cleveland	SHANGI	2,965	2,443	82.39%	472	15.92%	8	0.27%	9	0.30%	10	0.34%	23	0.78%	11	0.37%	483	16.29%	34	1.15%	2,931	98.85%	2,428	81.89%
46	Cleveland	WACO	3,749	2,844	75.86%	783	20.89%	10	0.27%	33	0.88%	53	1.41%	26	0.69%	10	0.27%	793	21.15%	87	2.32%	3,662	97.68%	2,815	75.09%
47	Madison	BEECH	2,500	2,443	97.72%	8	0.32%	5	0.20%	5	0.20%	11	0.44%	28	1.12%	2	0.08%	10	0.40%	56	2.24%	2,444	97.76%	2,401	96.04%
47	Madison	EBBS-C	1,002	983	98.10%	7	0.70%	1	0.10%	0	0.00%	4	0.40%	7	0.70%	1	0.10%	8	0.80%	7	0.70%	995	99.30%	980	97.80%
47	Madison	GRAPEV	1,148	1,130	98.43%	4	0.35%	0	0.00%	3	0.26%	0	0.00%	11	0.96%	3	0.26%	7	0.61%	18	1.57%	1,130	98.43%	1,113	96.95%
47	Madison	HOT-SP	952	937	98.42%	5	0.53%	0	0.00%	0	0.00%	3	0.32%	7	0.74%	0	0.00%	5	0.53%	8	0.84%	944	99.16%	932	97.90%
47	Madison	LAUREL	945	927	98.10%	1	0.11%	6	0.63%	0	0.00%	2	0.21%	9	0.95%	1	0.11%	2	0.21%	12	1.27%	933	98.73%	920	97.35%
47	Madison	MARS-H	3,867	3,591	92.86%	182	4.71%	9	0.23%	27	0.70%	13	0.34%	45	1.16%	15	0.39%	197	5.09%	71	1.84%	3,796	98.16%	3,537	91.47%
47	Madison	NORTH	2,466	2,416	97.97%	3	0.12%	4	0.16%	6	0.24%	17	0.69%	20	0.81%	2	0.08%	5	0.20%	63	2.55%	2,403	97.45%	2,374	96.27%
47	Madison	REVERE	263	252	95.82%	7	2.66%	1	0.38%	1	0.38%	1	0.38%	1	0.38%	0	0.00%	7	2.66%	2	0.76%	261	99.24%	251	95.44%
47	Madison	SANDY	437	429	98.17%	1	0.23%	0	0.00%	1	0.23%	1	0.23%	5	1.14%	0	0.00%	1	0.23%	1	0.23%	436	99.77%	429	98.17%
47	Madison	SOUTH	982	947	96.44%	3	0.31%	5	0.51%	1	0.10%	4	0.41%	22	2.24%	1	0.10%	4	0.41%	17	1.73%	965	98.27%	938	95.52%
47	Madison	SPRING	780	763	97.82%	2	0.26%	2	0.26%	2	0.26%	2	0.26%	9	1.15%	0	0.00%	2	0.26%	8	1.03%	772	98.97%	757	97.05%
47	Madison	WALNUT	1,330	1,300	97.74%	0	0.00%	5	0.38%	11	0.83%	3	0.23%	11	0.83%	2	0.15%	2	0.15%	8	0.60%	1,322	99.40%	1,294	97.29%
47	McDowell	CCREEK	1,930	1,878	97.31%	17	0.88%	12	0.62%	3	0.16%	6	0.31%	14	0.73%	2	0.10%	19	0.98%	13	0.67%	1,917	99.33%	1,872	96.99%
47	McDowell	DYSART	2,638	2,444	92.65%	41	1.55%	12	0.45%	80	3.03%	53	2.01%	8	0.30%	1	0.04%	42	1.59%	79	2.99%	2,559	97.01%	2,419	91.70%
47	McDowell	FORT-1	1,524	1,419	93.11%	78	5.12%	2	0.13%	4	0.26%	15	0.98%	6	0.39%	1	0.07%	79	5.18%	34	2.23%	1,490	97.77%	1,401	91.93%
47	McDowell	FORT-2	2,057	1,908	92.76%	99	4.81%	2	0.10%	7	0.34%	16	0.78%	25	1.22%	9	0.44%	108	5.25%	33	1.60%	2,024	98.40%	1,892	91.98%
47	McDowell	GLENWD	1,957	1,921	98.16%	7	0.36%	5	0.26%	10	0.51%	6	0.31%	8	0.41%	0	0.00%	7	0.36%	30	1.53%	1,927	98.47%	1,899	97.04%
47	McDowell	HIGGIN	2,640	2,173	82.31%	349	13.22%	14	0.53%	18	0.68%	79	2.99%	7	0.27%	0	0.00%	349	13.22%	104	3.94%	2,536	96.06%	2,151	81.48%
47	McDowell	M.COVE	1,894	1,841	97.20%	12	0.63%	9	0.48%	1	0.05%	21	1.11%	10	0.53%	1	0.05%	13	0.69%	37	1.95%	1,857	98.05%	1,829	96.57%
47	McDowell	MAR-1	3,357	3,085	91.90%	97	2.89%	15	0.45%	24	0.71%	109	3.25%	27	0.80%	4	0.12%	101	3.01%	178	5.30%	3,179	94.70%	3,033	90.35%
47	McDowell	MAR-2	1,826	1,385	75.85%	312	17.09%	7	0.38%	16	0.88%	85	4.65%	21	1.15%	10	0.55%	322	17.63%	108	5.91%	1,718	94.09%	1,364	74.70%
47	McDowell	MAR-3	1,211	1,092	90.17%	27	2.23%	7	0.58%	4	0.33%	71	5.86%	10	0.83%	0	0.00%	27	2.23%	96	7.93%	1,115	92.07%	1,073	88.60%
47	McDowell	MAR-4	1,655	1,431	86.47%	27	1.63%	13	0.79%	5	0.30%	160	9.67%	19	1.15%	5	0.30%	32	1.93%	218	13.17%	1,437	86.83%	1,381	83.44%
47	McDowell	MAR-5	1,445	1,336	92.46%	20	1.38%	3	0.21%	6	0.42%	59	4.08%	21	1.45%	1	0.07%	21	1.45%	110	7.61%	1,335	92.39%	1,287	89.07%
47	McDowell	N.COVE	859	840	97.79%	2	0.23%	0	0.00%	6	0.70%	0	0.00%	11	1.28%	1	0.12%	3	0.35%	3	0.35%	856	99.65%	837	97.44%
47	McDowell	NEBO	2,727	2,571	94.28%	101	3.70%	7	0.26%	16	0.59%	17	0.62%	15	0.55%	3	0.11%	104	3.81%	47	1.72%	2,680	98.28%	2,545	93.33%
47	McDowell	PLEASA	2,295	2,188	95.34%	22	0.96%	7	0.31%	15	0.65%	51	2.22%	12	0.52%	4	0.17%	26	1.13%	81	3.53%	2,214	96.47%	2,161	94.16%
47	McDowell	T.COVE	958	925	96.56%	2	0.21%	6	0.63%	3	0.31%	19	1.98%	3	0.31%	1	0.10%	3	0.31%	25	2.61%	933	97.39%	919	95.93%
47	McDowell	WEST-M	4,238	3,899	92.00%	181	4.27%	15	0.35%	24	0.57%	80	1.89%	39	0.92%	10	0.24%	191	4.51%	157	3.70%	4,081	96.30%	3,847	90.77%
47	Mitchell	01	1,472	1,423	96.67%	9	0.61%	5	0.34%	0	0.00%	11	0.75%	24	1.63%	1	0.07%	10	0.68%	22	1.49%	1,450	98.51%	1,418	96.33%
47	Mitchell	02	331	329	99.40%	0	0.00%	0	0.00%	0	0.00%	0	0.00%	2	0.60%	0	0.00%	0	0.00%	0	0.00%	331	100.00%	329	99.40%
47	Mitchell	03	630	619	98.25%	1	0.16%	0	0.00%	1	0.16%	0	0.00%	9	1.43%	0	0.00%	1	0.16%	2	0.32%	628	99.68%	617	97.94%
47	Mitchell	04	6,555	6,244	95.26%	25	0.38%	32	0.49%	28	0.43%	192	2.93%	34	0.52%	3	0.05%	28	0.43%	284	4.33%	6,271	95.67%	6,169	94.11%

Date Printed: 07/21/2011
Rucho_Senate_2 07/20/2011 10:21:55 PM

A=Asian NA=American Indian and Alaskan Native PI=Native Hawaiian and other Pacific Islander
MR=Multi-Race Hisp=Hispanic or Latino (of any race)

Voting Age Population by Race and Ethnicity
Rucho Senate 2

Shading Denotes a Split VTD			Voting Age Population by Race																	Total Population by Ethnicity					
District	County	VTD	Total	White	% White	Black	% Black	NA	% NA	A/PI	% A/PI	Other	% Other	MR	% MR	MR Black	% MR Blac	Total Black	% Total Blac	Hisp	% Hisp	Non Hisp	% Non Hisp	White Non Hisp	White Non Hisp
47	Mitchell	05	971	954	98.25%	1	0.10%	1	0.10%	3	0.31%	5	0.51%	7	0.72%	0	0.00%	1	0.10%	11	1.13%	960	98.87%	948	97.63%
47	Mitchell	06	648	611	94.29%	3	0.46%	5	0.77%	2	0.31%	21	3.24%	6	0.93%	0	0.00%	3	0.46%	30	4.63%	618	95.37%	605	93.36%
47	Mitchell	07	202	200	99.01%	0	0.00%	0	0.00%	0	0.00%	0	0.00%	2	0.99%	0	0.00%	0	0.00%	3	1.49%	199	98.51%	197	97.52%
47	Mitchell	08	295	291	98.64%	0	0.00%	0	0.00%	0	0.00%	1	0.34%	3	1.02%	2	0.68%	2	0.68%	7	2.37%	288	97.63%	286	96.95%
47	Mitchell	09	1,440	1,389	96.46%	1	0.07%	4	0.28%	4	0.28%	21	1.46%	21	1.46%	1	0.07%	2	0.14%	37	2.57%	1,403	97.43%	1,376	95.56%
47	Polk	CG05	1,704	1,632	95.77%	20	1.17%	10	0.59%	3	0.18%	20	1.17%	19	1.12%	0	0.00%	20	1.17%	52	3.05%	1,652	96.95%	1,601	93.96%
47	Polk	CL07	2,562	2,417	94.34%	26	1.01%	3	0.12%	8	0.31%	77	3.01%	31	1.21%	5	0.20%	31	1.21%	130	5.07%	2,432	94.93%	2,373	92.62%
47	Polk	CL08	2,695	2,552	94.69%	53	1.97%	18	0.67%	17	0.63%	42	1.56%	13	0.48%	5	0.19%	58	2.15%	93	3.45%	2,602	96.55%	2,518	93.43%
47	Polk	GC09	2,814	2,468	87.70%	254	9.03%	9	0.32%	9	0.32%	52	1.85%	22	0.78%	6	0.21%	260	9.24%	121	4.30%	2,693	95.70%	2,407	85.54%
47	Polk	SA04	1,616	1,576	97.52%	19	1.18%	2	0.12%	3	0.19%	5	0.31%	11	0.68%	0	0.00%	19	1.18%	22	1.36%	1,594	98.64%	1,561	96.60%
47	Polk	TR123	3,217	2,896	90.02%	259	8.05%	3	0.09%	9	0.28%	32	0.99%	18	0.56%	7	0.22%	266	8.27%	91	2.83%	3,126	97.17%	2,841	88.31%
47	Polk	WO06	1,964	1,787	90.99%	77	3.92%	4	0.20%	6	0.31%	66	3.36%	24	1.22%	3	0.15%	80	4.07%	128	6.52%	1,836	93.48%	1,733	88.24%
47	Rutherford	03A	2,261	2,138	94.56%	88	3.89%	3	0.13%	4	0.18%	10	0.44%	18	0.80%	1	0.04%	89	3.94%	33	1.46%	2,228	98.54%	2,118	93.68%
47	Rutherford	04A	2,715	2,445	90.06%	210	7.73%	9	0.33%	11	0.41%	25	0.92%	15	0.55%	3	0.11%	213	7.85%	52	1.92%	2,663	98.08%	2,419	89.10%
47	Rutherford	05A	3,934	3,515	89.35%	271	6.89%	18	0.46%	3	0.08%	77	1.96%	50	1.27%	9	0.23%	280	7.12%	158	4.02%	3,776	95.98%	3,446	87.60%
47	Rutherford	06A	2,298	2,082	90.60%	170	7.40%	5	0.22%	10	0.44%	13	0.57%	18	0.78%	5	0.22%	175	7.62%	38	1.65%	2,260	98.35%	2,055	89.43%
47	Rutherford	09A	3,990	3,821	95.76%	100	2.51%	11	0.28%	2	0.05%	28	0.70%	28	0.70%	7	0.18%	107	2.68%	83	2.08%	3,907	97.92%	3,775	94.61%
47	Rutherford	10A	1,275	1,255	98.43%	4	0.31%	2	0.16%	4	0.31%	0	0.00%	10	0.78%	4	0.31%	8	0.63%	15	1.18%	1,260	98.82%	1,243	97.49%
47	Rutherford	11	6,578	6,223	94.60%	258	3.92%	13	0.20%	15	0.23%	30	0.46%	39	0.59%	16	0.24%	274	4.17%	62	0.94%	6,516	99.06%	6,192	94.13%
47	Rutherford	13	4,868	3,463	71.14%	1,158	23.79%	14	0.29%	30	0.62%	141	2.90%	62	1.27%	23	0.47%	1,181	24.26%	273	5.61%	4,595	94.39%	3,358	68.98%
47	Rutherford	14	3,068	2,429	79.17%	466	15.19%	8	0.26%	23	0.75%	103	3.36%	39	1.27%	15	0.49%	481	15.68%	194	6.32%	2,874	93.68%	2,345	76.43%
47	Rutherford	16A	2,809	2,698	96.05%	75	2.67%	7	0.25%	4	0.14%	6	0.21%	19	0.68%	6	0.21%	81	2.88%	26	0.93%	2,783	99.07%	2,680	95.41%
47	Rutherford	18	2,225	2,041	91.73%	167	7.51%	1	0.04%	8	0.36%	5	0.22%	3	0.13%	1	0.04%	168	7.55%	33	1.48%	2,192	98.52%	2,013	90.47%
47	Rutherford	19	2,401	2,118	88.21%	203	8.45%	5	0.21%	9	0.37%	55	2.29%	11	0.46%	0	0.00%	203	8.45%	100	4.16%	2,301	95.84%	2,074	86.38%
47	Rutherford	27	3,988	3,484	87.36%	399	10.01%	14	0.35%	39	0.98%	22	0.55%	30	0.75%	15	0.38%	414	10.38%	79	1.98%	3,909	98.02%	3,431	86.03%
47	Rutherford	28	2,079	1,714	82.44%	265	12.75%	5	0.24%	17	0.82%	45	2.16%	33	1.59%	6	0.29%	271	13.04%	83	3.99%	1,996	96.01%	1,683	80.95%
47	Rutherford	29	2,423	2,048	84.52%	280	11.56%	5	0.21%	13	0.54%	53	2.19%	24	0.99%	4	0.17%	284	11.72%	106	4.37%	2,317	95.63%	2,002	82.62%
47	Rutherford	30	4,236	3,099	73.16%	1,025	24.20%	13	0.31%	29	0.68%	31	0.73%	39	0.92%	8	0.19%	1,033	24.39%	100	2.36%	4,136	97.64%	3,043	71.84%
47	Rutherford	34	1,438	1,404	97.64%	14	0.97%	5	0.35%	3	0.21%	3	0.21%	9	0.63%	1	0.07%	15	1.04%	9	0.63%	1,429	99.37%	1,398	97.22%
47	Yancey	01 BUR	3,586	3,322	92.64%	69	1.92%	24	0.67%	8	0.22%	134	3.74%	29	0.81%	7	0.20%	76	2.12%	241	6.72%	3,345	93.28%	3,245	90.49%
47	Yancey	02 CAN	1,464	1,429	97.61%	2	0.14%	5	0.34%	4	0.27%	13	0.89%	11	0.75%	2	0.14%	4	0.27%	20	1.37%	1,444	98.63%	1,424	97.27%
47	Yancey	03 EGY	499	486	97.39%	0	0.00%	6	1.20%	1	0.20%	1	0.20%	5	1.00%	0	0.00%	0	0.00%	2	0.40%	497	99.60%	484	96.99%
47	Yancey	04 RAM	364	358	98.35%	1	0.27%	2	0.55%	0	0.00%	0	0.00%	3	0.82%	1	0.27%	2	0.55%	1	0.27%	363	99.73%	357	98.08%
47	Yancey	05 GRE	489	477	97.55%	1	0.20%	1	0.20%	2	0.41%	4	0.82%	4	0.82%	1	0.20%	2	0.41%	6	1.23%	483	98.77%	475	97.14%
47	Yancey	06 JAC	1,283	1,252	97.58%	6	0.47%	4	0.31%	2	0.16%	15	1.17%	4	0.31%	0	0.00%	6	0.47%	30	2.34%	1,253	97.66%	1,243	96.88%
47	Yancey	07 BRU	414	407	98.31%	1	0.24%	0	0.00%	0	0.00%	4	0.97%	2	0.48%	0	0.00%	1	0.24%	8	1.93%	406	98.07%	404	97.58%
47	Yancey	08 CRA	2,653	2,587	97.51%	8	0.30%	5	0.19%	8	0.30%	36	1.36%	9	0.34%	1	0.04%	9	0.34%	68	2.56%	2,585	97.44%	2,559	96.46%
47	Yancey	09 SOU	1,894	1,836	96.94%	11	0.58%	4	0.21%	2	0.11%	27	1.43%	14	0.74%	1	0.05%	12	0.63%	46	2.43%	1,848	97.57%	1,817	95.93%
47	Yancey	10 PEN	528	519	98.30%	3	0.57%	0	0.00%	0	0.00%	2	0.38%	4	0.76%	0	0.00%	3	0.57%	11	2.08%	517	97.92%	513	97.16%
47	Yancey	11 PRI	1,082	1,064	98.34%	3	0.28%	2	0.18%	3	0.28%	4	0.37%	6	0.55%	1	0.09%	4	0.37%	26	2.40%	1,056	97.60%	1,045	96.58%
48	Buncombe	101.1	7,904	6,682	84.54%	553	7.00%	17	0.22%	214	2.71%	348	4.40%	90	1.14%	26	0.33%	579	7.33%	847	10.72%	7,057	89.28%	6,223	78.73%
48	Buncombe	102.1	5,027	4,613	91.76%	239	4.75%	9	0.18%	72	1.43%	37	0.74%	57	1.13%	15	0.30%	254	5.05%	104	2.07%	4,923	97.93%	4,552	90.55%
48	Buncombe	19.1	1,830	1,437	78.52%	209	11.42%	5	0.27%	84	4.59%	76	4.15%	19	1.04%	6	0.33%	215	11.75%	118	6.45%	1,712	93.55%	1,400	76.50%
48	Buncombe	30.1	4,062	3,761	92.59%	94	2.31%	18	0.44%	87	2.14%	58	1.43%	44	1.08%	14	0.34%	108	2.66%	169	4.16%	3,893	95.84%	3,655	89.98%
48	Buncombe	38.2	1,634	1,585	97.00%	5	0.31%	4	0.24%	5	0.31%	18	1.10%	17	1.04%	7	0.43%	12	0.73%	29	1.77%	1,605	98.23%	1,570	96.08%
48	Buncombe	38.3	3,176	2,963	93.29%	114	3.59%	21	0.66%	16	0.50%	27	0.85%	35	1.10%	5	0.16%	119	3.75%	77	2.42%	3,099	97.58%	2,920	91.94%
48	Buncombe	46.1	1,339	1,266	94.55%	6	0.45%	12	0.90%	17	1.27%	28	2.09%	10	0.75%	3	0.22%	9	0.67%	54	4.03%	1,285	95.97%	1,243	92.83%
48	Buncombe	47.1	4,545	4,369	96.13%	26	0.57%	17	0.37%	16	0.35%	66	1.45%	51	1.12%	11	0.24%	37	0.81%	137	3.01%	4,408	96.99%	4,302	94.65%
48	Buncombe	55.1	2,870	2,674	93.17%	99	3.45%	8	0.28%	45	1.57%	21	0.73%	23	0.80%	7	0.24%	106	3.69%	47	1.64%	2,823	98.36%	2,651	92.37%
48	Buncombe	57.1	2,681	2,511	93.66%	68	2.54%	12	0.45%	56	2.09%	17	0.63%	17	0.63%	3	0.11%	71	2.65%	60	2.24%	2,621	97.76%	2,470	92.13%
48	Henderson	AR	1,741	1,568	90.06%	31	1.78%	7	0.40%	11	0.63%	96	5.51%	28	1.61%	5	0.29%	36	2.07%	199	11.43%	1,542	88.57%	1,479	84.95%

A=Asian NA=American Indian and Alaskan Native PI=Native Hawaiian and other Pacific Islander
MR=Multi-Race Hisp=Hispanic or Latino (of any race)

Voting Age Population by Race and Ethnicity
Rucho Senate 2

Data Source: 2010 Census

Shading Denotes a Split VTD			Voting Age Population by Race																	Total Population by Ethnicity					
District	County	VTD	Total	White	% White	Black	% Black	NA	% NA	A/PI	% A/PI	Other	% Other	MR	% MR	MR Black	% MR Blac	Total Black	% Total Blac	Hisp	% Hisp	Non Hisp	% Non Hisp	White Non Hisp	White Non Hisp
48	Henderson	AT	2,899	2,844	98.10%	14	0.48%	3	0.10%	5	0.17%	12	0.41%	21	0.72%	4	0.14%	18	0.62%	52	1.79%	2,847	98.21%	2,804	96.72%
48	Henderson	BC	904	859	95.02%	9	1.00%	3	0.33%	2	0.22%	18	1.99%	13	1.44%	8	0.88%	17	1.88%	25	2.77%	879	97.23%	852	94.25%
48	Henderson	BK	925	671	72.54%	168	18.16%	5	0.54%	19	2.05%	45	4.86%	17	1.84%	9	0.97%	177	19.14%	106	11.46%	819	88.54%	615	66.49%
48	Henderson	CB	1,257	1,212	96.42%	7	0.56%	2	0.16%	6	0.48%	13	1.03%	17	1.35%	2	0.16%	9	0.72%	29	2.31%	1,228	97.69%	1,199	95.39%
48	Henderson	CC	3,755	3,454	91.98%	50	1.33%	22	0.59%	47	1.25%	135	3.60%	47	1.25%	7	0.19%	57	1.52%	328	8.74%	3,427	91.26%	3,286	87.51%
48	Henderson	ED	2,922	2,583	88.40%	73	2.50%	22	0.75%	23	0.79%	188	6.43%	33	1.13%	7	0.24%	80	2.74%	343	11.74%	2,579	88.26%	2,441	83.54%
48	Henderson	EF	3,097	2,618	84.53%	126	4.07%	14	0.45%	34	1.10%	239	7.72%	66	2.13%	26	0.84%	152	4.91%	497	16.05%	2,600	83.95%	2,393	77.27%
48	Henderson	ES	2,169	2,049	94.47%	29	1.34%	6	0.28%	18	0.83%	39	1.80%	28	1.29%	4	0.18%	33	1.52%	87	4.01%	2,082	95.99%	2,003	92.35%
48	Henderson	EV	2,600	2,481	95.42%	22	0.85%	1	0.04%	24	0.92%	51	1.96%	21	0.81%	9	0.35%	31	1.19%	88	3.38%	2,512	96.62%	2,446	94.08%
48	Henderson	FL	4,413	3,956	89.64%	166	3.76%	22	0.50%	124	2.81%	83	1.88%	62	1.40%	17	0.39%	183	4.15%	195	4.42%	4,218	95.58%	3,855	87.36%
48	Henderson	FR	2,636	2,606	98.86%	6	0.23%	3	0.11%	8	0.30%	0	0.00%	13	0.49%	6	0.23%	12	0.46%	21	0.80%	2,615	99.20%	2,587	98.14%
48	Henderson	GM	1,479	1,247	84.31%	62	4.19%	5	0.34%	40	2.70%	88	5.95%	37	2.50%	5	0.34%	67	4.53%	167	11.29%	1,312	88.71%	1,180	79.78%
48	Henderson	GR	2,630	2,541	96.62%	6	0.23%	11	0.42%	7	0.27%	42	1.60%	23	0.87%	5	0.19%	11	0.42%	70	2.66%	2,560	97.34%	2,516	95.67%
48	Henderson	HC	3,189	2,989	93.73%	77	2.41%	16	0.50%	49	1.54%	23	0.72%	35	1.10%	9	0.28%	86	2.70%	80	2.51%	3,109	97.49%	2,939	92.16%
48	Henderson	HS	2,327	2,237	96.13%	14	0.60%	5	0.21%	14	0.60%	32	1.38%	25	1.07%	3	0.13%	17	0.73%	86	3.70%	2,241	96.30%	2,186	93.94%
48	Henderson	HV-1	2,514	2,261	89.94%	116	4.61%	3	0.12%	29	1.15%	78	3.10%	27	1.07%	7	0.28%	123	4.89%	175	6.96%	2,339	93.04%	2,184	86.87%
48	Henderson	HV-2	3,481	2,657	76.33%	425	12.21%	23	0.66%	51	1.47%	279	8.01%	46	1.32%	10	0.29%	435	12.50%	535	15.37%	2,946	84.63%	2,445	70.24%
48	Henderson	HV-3	3,056	2,578	84.36%	274	8.97%	9	0.29%	36	1.18%	128	4.19%	31	1.01%	10	0.33%	284	9.29%	221	7.23%	2,835	92.77%	2,493	81.58%
48	Henderson	LJ	1,825	1,768	96.88%	22	1.21%	1	0.05%	15	0.82%	3	0.16%	16	0.88%	2	0.11%	24	1.32%	21	1.15%	1,804	98.85%	1,753	96.05%
48	Henderson	LP	1,821	1,763	96.81%	28	1.54%	3	0.16%	8	0.44%	9	0.49%	10	0.55%	3	0.16%	31	1.70%	31	1.70%	1,790	98.30%	1,744	95.77%
48	Henderson	MG	1,467	1,227	83.64%	54	3.68%	10	0.68%	15	1.02%	146	9.95%	15	1.02%	1	0.07%	55	3.75%	290	19.77%	1,177	80.23%	1,089	74.23%
48	Henderson	NB	4,813	4,114	85.48%	61	1.27%	40	0.83%	47	0.98%	483	10.04%	68	1.41%	8	0.17%	69	1.43%	871	18.10%	3,942	81.90%	3,764	78.20%
48	Henderson	NE	2,180	1,881	86.28%	129	5.92%	8	0.37%	36	1.65%	97	4.45%	29	1.33%	7	0.32%	136	6.24%	196	8.99%	1,984	91.01%	1,790	82.11%
48	Henderson	NM	2,972	2,790	93.88%	64	2.15%	11	0.37%	23	0.77%	44	1.48%	40	1.35%	5	0.17%	69	2.32%	110	3.70%	2,862	96.30%	2,743	92.29%
48	Henderson	NW	2,234	2,065	92.44%	68	3.04%	8	0.36%	29	1.30%	52	2.33%	12	0.54%	3	0.13%	71	3.18%	129	5.77%	2,105	94.23%	1,995	89.30%
48	Henderson	PR	2,750	2,519	91.60%	47	1.71%	6	0.22%	55	2.00%	73	2.65%	50	1.82%	10	0.36%	57	2.07%	147	5.35%	2,603	94.65%	2,456	89.31%
48	Henderson	PV	2,046	1,975	96.53%	20	0.98%	6	0.29%	16	0.78%	15	0.73%	14	0.68%	3	0.15%	23	1.12%	73	3.57%	1,973	96.43%	1,924	94.04%
48	Henderson	RG	2,464	2,300	93.34%	47	1.91%	17	0.69%	28	1.14%	40	1.62%	32	1.30%	5	0.20%	52	2.11%	150	6.09%	2,314	93.91%	2,197	89.16%
48	Henderson	RR	991	982	99.09%	1	0.10%	2	0.20%	0	0.00%	5	0.50%	1	0.10%	0	0.00%	1	0.10%	22	2.22%	969	97.78%	963	97.17%
48	Henderson	SB	3,073	2,811	91.47%	18	0.59%	12	0.39%	6	0.20%	185	6.02%	41	1.33%	5	0.16%	23	0.75%	379	12.33%	2,694	87.67%	2,641	85.94%
48	Henderson	SE	1,860	1,517	81.56%	54	2.90%	14	0.75%	14	0.75%	228	12.26%	33	1.77%	4	0.22%	58	3.12%	426	22.90%	1,434	77.10%	1,342	72.15%
48	Henderson	SM	3,758	3,647	97.05%	27	0.72%	10	0.27%	16	0.43%	36	0.96%	22	0.59%	4	0.11%	31	0.82%	108	2.87%	3,650	97.13%	3,575	95.13%
48	Henderson	SW	2,533	2,392	94.43%	45	1.78%	2	0.08%	25	0.99%	47	1.86%	22	0.87%	8	0.32%	53	2.09%	109	4.30%	2,424	95.70%	2,334	92.14%
48	Transylvania	B1	2,085	1,959	93.96%	76	3.65%	5	0.24%	16	0.77%	14	0.67%	15	0.72%	3	0.14%	79	3.79%	32	1.53%	2,053	98.47%	1,942	93.14%
48	Transylvania	B2	1,906	1,413	74.13%	394	20.67%	3	0.16%	8	0.42%	41	2.15%	47	2.47%	26	1.36%	420	22.04%	83	4.35%	1,823	95.65%	1,377	72.25%
48	Transylvania	B3	1,902	1,737	91.32%	102	5.36%	4	0.21%	8	0.42%	23	1.21%	28	1.47%	11	0.58%	113	5.94%	59	3.10%	1,843	96.90%	1,702	89.48%
48	Transylvania	B4	1,943	1,780	91.61%	84	4.32%	4	0.21%	26	1.34%	36	1.85%	13	0.67%	2	0.10%	86	4.43%	81	4.17%	1,862	95.83%	1,736	89.35%
48	Transylvania	BD	2,970	2,756	92.79%	138	4.65%	9	0.30%	6	0.20%	29	0.98%	32	1.08%	8	0.27%	146	4.92%	77	2.59%	2,893	97.41%	2,708	91.18%
48	Transylvania	BG	579	565	97.58%	2	0.35%	1	0.17%	0	0.00%	0	0.00%	11	1.90%	0	0.00%	2	0.35%	4	0.69%	575	99.31%	561	96.89%
48	Transylvania	CC	2,584	2,504	96.90%	16	0.62%	15	0.58%	6	0.23%	20	0.77%	23	0.89%	5	0.19%	21	0.81%	43	1.66%	2,541	98.34%	2,480	95.98%
48	Transylvania	CM	754	740	98.14%	1	0.13%	1	0.13%	5	0.66%	3	0.40%	4	0.53%	0	0.00%	1	0.13%	20	2.65%	734	97.35%	724	96.02%
48	Transylvania	DR	2,376	2,337	98.36%	7	0.29%	6	0.25%	10	0.42%	3	0.13%	13	0.55%	4	0.17%	11	0.46%	15	0.63%	2,361	99.37%	2,325	97.85%
48	Transylvania	EF	980	963	98.27%	0	0.00%	2	0.20%	3	0.31%	6	0.61%	6	0.61%	1	0.10%	1	0.10%	12	1.22%	968	98.78%	955	97.45%
48	Transylvania	GL	443	428	96.61%	0	0.00%	0	0.00%	2	0.45%	2	0.45%	11	2.48%	0	0.00%	0	0.00%	2	0.45%	441	99.55%	428	96.61%
48	Transylvania	LR	1,541	1,512	98.12%	14	0.91%	1	0.06%	3	0.19%	2	0.13%	9	0.58%	2	0.13%	16	1.04%	13	0.84%	1,528	99.16%	1,501	97.40%
48	Transylvania	LT	619	599	96.77%	1	0.16%	0	0.00%	3	0.48%	0	0.00%	16	2.58%	1	0.16%	2	0.32%	3	0.48%	616	99.52%	598	96.61%
48	Transylvania	PF	1,729	1,552	89.76%	132	7.63%	5	0.29%	5	0.29%	21	1.21%	14	0.81%	7	0.40%	139	8.04%	83	4.80%	1,646	95.20%	1,496	86.52%
48	Transylvania	QB	684	617	90.20%	0	0.00%	2	0.29%	1	0.15%	60	8.77%	4	0.58%	0	0.00%	0	0.00%	66	9.65%	618	90.35%	612	89.47%
48	Transylvania	RE	2,020	1,963	97.18%	6	0.30%	10	0.50%	5	0.25%	18	0.89%	18	0.89%	2	0.10%	8	0.40%	44	2.18%	1,976	97.82%	1,939	95.99%
48	Transylvania	SW	544	525	96.51%	8	1.47%	3	0.55%	1	0.18%	6	1.10%	1	0.18%	0	0.00%	8	1.47%	16	2.94%	528	97.06%	516	94.85%
48	Transylvania	WC	1,599	1,582	98.94%	8	0.50%	1	0.06%	0	0.00%	4	0.25%	4	0.25%	0	0.00%	8	0.50%	14	0.88%	1,585	99.12%	1,573	98.37%

Date Printed: 07/21/2011
Rucho_Senate_2 07/20/2011 10:21:55 PM

A=Asian NA=American Indian and Alaskan Native PI=Native Hawaiian and other Pacific Islander
MR=Multi-Race Hisp=Hispanic or Latino (of any race)

Voting Age Population by Race and Ethnicity
Rucho Senate 2

Shading Denotes a Split VTD			Voting Age Population by Race																	Total Population by Ethnicity					
District	County	VTD	Total	White	% White	Black	% Black	NA	% NA	A/PI	% A/PI	Other	% Other	MR	% MR	MR Black	% MR Blac	Total Black	% Total Blac	Hisp	% Hisp	Non Hisp	% Non Hisp	White Non Hisp	White Non Hisp
49	Buncombe	01.1	2,124	1,442	67.89%	615	28.95%	5	0.24%	21	0.99%	8	0.38%	33	1.55%	22	1.04%	637	29.99%	66	3.11%	2,058	96.89%	1,390	65.44%
49	Buncombe	02.1	3,264	2,396	73.41%	744	22.79%	11	0.34%	32	0.98%	18	0.55%	63	1.93%	31	0.95%	775	23.74%	69	2.11%	3,195	97.89%	2,346	71.88%
49	Buncombe	03.1	2,413	1,991	82.51%	334	13.84%	10	0.41%	20	0.83%	12	0.50%	46	1.91%	14	0.58%	348	14.42%	70	2.90%	2,343	97.10%	1,947	80.69%
49	Buncombe	04.1	1,251	1,186	94.80%	37	2.96%	1	0.08%	9	0.72%	5	0.40%	13	1.04%	2	0.16%	39	3.12%	23	1.84%	1,228	98.16%	1,169	93.45%
49	Buncombe	05.1	2,244	2,159	96.21%	22	0.98%	0	0.00%	21	0.94%	25	1.11%	17	0.76%	0	0.00%	22	0.98%	50	2.23%	2,194	97.77%	2,133	95.05%
49	Buncombe	06.1	1,395	1,270	91.04%	79	5.66%	4	0.29%	13	0.93%	18	1.29%	11	0.79%	4	0.29%	83	5.95%	35	2.51%	1,360	97.49%	1,255	89.96%
49	Buncombe	07.1	1,571	1,332	84.79%	182	11.58%	6	0.38%	12	0.76%	9	0.57%	30	1.91%	12	0.76%	194	12.35%	33	2.10%	1,538	97.90%	1,312	83.51%
49	Buncombe	09.1	3,266	2,672	81.81%	385	11.79%	17	0.52%	21	0.64%	115	3.52%	56	1.71%	16	0.49%	401	12.28%	208	6.37%	3,058	93.63%	2,592	79.36%
49	Buncombe	10.1	2,284	1,192	52.19%	1,027	44.96%	10	0.44%	10	0.44%	10	0.44%	35	1.53%	22	0.96%	1,049	45.93%	33	1.44%	2,251	98.56%	1,173	51.36%
49	Buncombe	100.1	7,282	5,277	72.47%	1,402	19.25%	37	0.51%	97	1.33%	325	4.46%	144	1.98%	54	0.74%	1,456	19.99%	610	8.38%	6,672	91.62%	5,037	69.17%
49	Buncombe	103.1	3,939	3,486	88.50%	318	8.07%	15	0.38%	42	1.07%	15	0.38%	63	1.60%	24	0.61%	342	8.68%	89	2.26%	3,850	97.74%	3,422	86.87%
49	Buncombe	104.1	2,671	2,583	96.71%	34	1.27%	4	0.15%	17	0.64%	6	0.22%	27	1.01%	6	0.22%	40	1.50%	40	1.50%	2,631	98.50%	2,555	95.66%
49	Buncombe	105.1	4,540	3,686	81.19%	370	8.15%	32	0.70%	22	0.48%	349	7.69%	81	1.78%	24	0.53%	394	8.68%	657	14.47%	3,883	85.53%	3,422	75.37%
49	Buncombe	106.1	4,849	4,040	83.32%	317	6.54%	23	0.47%	128	2.64%	233	4.81%	108	2.23%	29	0.60%	346	7.14%	483	9.96%	4,366	90.04%	3,836	79.11%
49	Buncombe	107.1	5,795	5,558	95.91%	33	0.57%	18	0.31%	20	0.35%	97	1.67%	69	1.19%	22	0.38%	55	0.95%	178	3.07%	5,617	96.93%	5,484	94.63%
49	Buncombe	11.1	1,423	902	63.39%	461	32.40%	13	0.91%	3	0.21%	8	0.56%	36	2.53%	19	1.34%	480	33.73%	36	2.53%	1,387	97.47%	881	61.91%
49	Buncombe	12.1	1,841	1,638	88.97%	121	6.57%	8	0.43%	12	0.65%	32	1.74%	30	1.63%	7	0.38%	128	6.95%	104	5.65%	1,737	94.35%	1,573	85.44%
49	Buncombe	13.1	2,317	1,795	77.47%	408	17.61%	5	0.22%	13	0.56%	51	2.20%	45	1.94%	17	0.73%	425	18.34%	117	5.05%	2,200	94.95%	1,736	74.92%
49	Buncombe	14.2	2,403	1,836	76.40%	370	15.40%	3	0.12%	15	0.62%	135	5.62%	44	1.83%	18	0.75%	388	16.15%	280	11.65%	2,123	88.35%	1,707	71.04%
49	Buncombe	15.1	1,895	1,792	94.56%	44	2.32%	6	0.32%	8	0.42%	17	0.90%	28	1.48%	5	0.26%	49	2.59%	51	2.69%	1,844	97.31%	1,757	92.72%
49	Buncombe	17.1	1,559	1,415	90.76%	82	5.26%	2	0.13%	27	1.73%	15	0.96%	18	1.15%	9	0.58%	91	5.84%	40	2.57%	1,519	97.43%	1,388	89.03%
49	Buncombe	20.1	999	844	84.48%	122	12.21%	1	0.10%	22	2.20%	4	0.40%	6	0.60%	0	0.00%	122	12.21%	16	1.60%	983	98.40%	834	83.48%
49	Buncombe	24.1	2,485	2,230	89.74%	109	4.39%	13	0.52%	18	0.72%	81	3.26%	34	1.37%	13	0.52%	122	4.91%	173	6.96%	2,312	93.04%	2,145	86.32%
49	Buncombe	25.1	2,542	2,192	86.23%	187	7.36%	17	0.67%	54	2.12%	40	1.57%	52	2.05%	22	0.87%	209	8.22%	110	4.33%	2,432	95.67%	2,134	83.95%
49	Buncombe	26.1	1,758	1,477	84.02%	95	5.40%	4	0.23%	36	2.05%	120	6.83%	26	1.48%	7	0.40%	102	5.80%	207	11.77%	1,551	88.23%	1,407	80.03%
49	Buncombe	28.1	2,739	2,505	91.46%	112	4.09%	8	0.29%	34	1.24%	28	1.02%	52	1.90%	21	0.77%	133	4.86%	95	3.47%	2,644	96.53%	2,440	89.08%
49	Buncombe	31.1	1,053	1,043	99.05%	5	0.47%	0	0.00%	2	0.19%	1	0.09%	2	0.19%	0	0.00%	5	0.47%	8	0.76%	1,045	99.24%	1,035	98.29%
49	Buncombe	32.1	2,174	1,990	91.54%	90	4.14%	11	0.51%	9	0.41%	31	1.43%	43	1.98%	12	0.55%	102	4.69%	130	5.98%	2,044	94.02%	1,907	87.72%
49	Buncombe	33.2	1,242	1,184	95.33%	36	2.90%	1	0.08%	6	0.48%	2	0.16%	13	1.05%	6	0.48%	42	3.38%	12	0.97%	1,230	99.03%	1,175	94.61%
49	Buncombe	33.3	2,066	1,874	90.71%	115	5.57%	9	0.44%	9	0.44%	14	0.68%	45	2.18%	6	0.29%	121	5.86%	56	2.71%	2,010	97.29%	1,843	89.21%
49	Buncombe	34.1	1,087	1,045	96.14%	26	2.39%	0	0.00%	4	0.37%	4	0.37%	8	0.74%	2	0.18%	28	2.58%	13	1.20%	1,074	98.80%	1,037	95.40%
49	Buncombe	35.1	2,021	1,763	87.23%	186	9.20%	4	0.20%	16	0.79%	19	0.94%	33	1.63%	12	0.59%	198	9.80%	48	2.38%	1,973	97.62%	1,740	86.10%
49	Buncombe	36.1	2,276	2,134	93.76%	72	3.16%	4	0.18%	13	0.57%	25	1.10%	28	1.23%	8	0.35%	80	3.51%	47	2.07%	2,229	97.93%	2,112	92.79%
49	Buncombe	37.1	1,412	1,382	97.88%	0	0.00%	4	0.28%	8	0.57%	2	0.14%	16	1.13%	1	0.07%	1	0.07%	12	0.85%	1,400	99.15%	1,373	97.24%
49	Buncombe	39.1	3,827	3,716	97.10%	25	0.65%	18	0.47%	11	0.29%	23	0.60%	34	0.89%	4	0.10%	29	0.76%	69	1.80%	3,758	98.20%	3,669	95.87%
49	Buncombe	41.1	3,302	3,130	94.79%	27	0.82%	12	0.36%	9	0.27%	82	2.48%	42	1.27%	19	0.58%	46	1.39%	267	8.09%	3,035	91.91%	2,971	89.98%
49	Buncombe	44.1	4,056	3,806	93.84%	60	1.48%	19	0.47%	60	1.48%	72	1.78%	39	0.96%	13	0.32%	73	1.80%	160	3.94%	3,896	96.06%	3,729	91.94%
49	Buncombe	45.1	4,486	4,122	91.89%	89	1.98%	24	0.53%	27	0.60%	162	3.61%	62	1.38%	17	0.38%	106	2.36%	309	6.89%	4,177	93.11%	3,998	89.12%
49	Buncombe	48.1	4,049	3,719	91.85%	83	2.05%	26	0.64%	25	0.62%	156	3.85%	40	0.99%	9	0.22%	92	2.27%	249	6.15%	3,800	93.85%	3,645	90.02%
49	Buncombe	49.1	4,361	4,218	96.72%	36	0.83%	26	0.60%	17	0.39%	32	0.73%	32	0.73%	11	0.25%	47	1.08%	100	2.29%	4,261	97.71%	4,157	95.32%
49	Buncombe	50.1	1,613	1,577	97.77%	1	0.06%	3	0.19%	3	0.19%	8	0.50%	21	1.30%	4	0.25%	5	0.31%	10	0.62%	1,603	99.38%	1,573	97.52%
49	Buncombe	52.1	4,108	3,890	94.69%	30	0.73%	24	0.58%	58	1.41%	53	1.29%	53	1.29%	11	0.27%	41	1.00%	135	3.29%	3,973	96.71%	3,813	92.82%
49	Buncombe	53.1	3,129	3,010	96.20%	39	1.25%	17	0.54%	8	0.26%	29	0.93%	26	0.83%	1	0.03%	40	1.28%	68	2.17%	3,061	97.83%	2,976	95.11%
49	Buncombe	58.1	1,863	1,788	95.97%	23	1.23%	6	0.32%	15	0.81%	19	1.02%	12	0.64%	2	0.11%	25	1.34%	73	3.92%	1,790	96.08%	1,736	93.18%
49	Buncombe	59.1	3,404	3,287	96.56%	25	0.73%	15	0.44%	17	0.50%	6	0.18%	54	1.59%	7	0.21%	32	0.94%	40	1.18%	3,364	98.82%	3,257	95.68%
49	Buncombe	60.2	1,050	943	89.81%	17	1.62%	4	0.38%	14	1.33%	56	5.33%	16	1.52%	2	0.19%	19	1.81%	103	9.81%	947	90.19%	904	86.10%
49	Buncombe	61.1	2,316	2,237	96.59%	27	1.17%	2	0.09%	21	0.91%	5	0.22%	24	1.04%	7	0.30%	34	1.47%	25	1.08%	2,291	98.92%	2,219	95.81%
49	Buncombe	62.1	3,079	2,868	93.15%	97	3.15%	9	0.29%	21	0.68%	45	1.46%	39	1.27%	9	0.29%	106	3.44%	116	3.77%	2,963	96.23%	2,799	90.91%
49	Buncombe	63.1	601	584	97.17%	4	0.67%	3	0.50%	3	0.50%	3	0.50%	4	0.67%	0	0.00%	4	0.67%	14	2.33%	587	97.67%	573	95.34%
49	Buncombe	64.1	2,158	1,979	91.71%	90	4.17%	16	0.74%	15	0.70%	31	1.44%	27	1.25%	5	0.23%	95	4.40%	54	2.50%	2,104	97.50%	1,962	90.92%
49	Buncombe	65.1	3,409	3,214	94.28%	67	1.97%	13	0.38%	42	1.23%	26	0.76%	47	1.38%	13	0.38%	80	2.35%	120	3.52%	3,289	96.48%	3,137	92.02%

A=Asian NA=American Indian and Alaskan Native PI=Native Hawaiian and other Pacific Islander
MR=Multi-Race Hisp=Hispanic or Latino (of any race)

Voting Age Population by Race and Ethnicity
Rucho Senate 2

Data Source: 2010 Census

Shading Denotes a Split VTD			Voting Age Population by Race																	Total Population by Ethnicity					
District	County	VTD	Total	White	% White	Black	% Black	NA	% NA	A/PI	% A/PI	Other	% Other	MR	% MR	MR Black	% MR Blac	Total Black	% Total Blac	Hisp	% Hisp	Non Hisp	% Non Hisp	White Non Hisp	White Non Hisp
49	Buncombe	66.1	2,052	1,865	90.89%	64	3.12%	14	0.68%	35	1.71%	45	2.19%	29	1.41%	9	0.44%	73	3.56%	140	6.82%	1,912	93.18%	1,774	86.45%
49	Buncombe	67.1	2,213	2,126	96.07%	19	0.86%	0	0.00%	5	0.23%	13	0.59%	50	2.26%	13	0.59%	32	1.45%	37	1.67%	2,176	98.33%	2,104	95.07%
49	Buncombe	68.1	4,819	4,424	91.80%	87	1.81%	30	0.62%	36	0.75%	184	3.82%	58	1.20%	8	0.17%	95	1.97%	331	6.87%	4,488	93.13%	4,287	88.96%
49	Buncombe	69.1	3,169	2,947	92.99%	77	2.43%	17	0.54%	25	0.79%	64	2.02%	39	1.23%	15	0.47%	92	2.90%	148	4.67%	3,021	95.33%	2,871	90.60%
49	Buncombe	70.1	2,818	2,524	89.57%	84	2.98%	17	0.60%	40	1.42%	109	3.87%	44	1.56%	12	0.43%	96	3.41%	243	8.62%	2,575	91.38%	2,411	85.56%
49	Buncombe	71.1	4,348	3,898	89.65%	192	4.42%	13	0.30%	56	1.29%	149	3.43%	40	0.92%	7	0.16%	199	4.58%	256	5.89%	4,092	94.11%	3,804	87.49%
50	Cherokee	ANNW	1,838	1,714	93.25%	13	0.71%	16	0.87%	7	0.38%	41	2.23%	47	2.56%	1	0.05%	14	0.76%	83	4.52%	1,755	95.48%	1,684	91.62%
50	Cherokee	ANSW	1,819	1,700	93.46%	37	2.03%	17	0.93%	1	0.05%	14	0.77%	50	2.75%	8	0.44%	45	2.47%	38	2.09%	1,781	97.91%	1,685	92.63%
50	Cherokee	BEAV	1,101	1,047	95.10%	1	0.09%	29	2.63%	3	0.27%	2	0.18%	19	1.73%	0	0.00%	1	0.09%	13	1.18%	1,088	98.82%	1,039	94.37%
50	Cherokee	BELL	1,141	1,102	96.58%	4	0.35%	5	0.44%	6	0.53%	2	0.18%	22	1.93%	3	0.26%	7	0.61%	20	1.75%	1,121	98.25%	1,084	95.00%
50	Cherokee	BRAS	648	611	94.29%	3	0.46%	7	1.08%	9	1.39%	8	1.23%	10	1.54%	2	0.31%	5	0.77%	13	2.01%	635	97.99%	609	93.98%
50	Cherokee	HANG	755	729	96.56%	1	0.13%	10	1.32%	0	0.00%	1	0.13%	14	1.85%	3	0.40%	4	0.53%	8	1.06%	747	98.94%	723	95.76%
50	Cherokee	HIWA	1,897	1,836	96.78%	2	0.11%	24	1.27%	2	0.11%	2	0.11%	31	1.63%	0	0.00%	2	0.11%	17	0.90%	1,880	99.10%	1,823	96.10%
50	Cherokee	HOTH	1,296	1,253	96.68%	8	0.62%	3	0.23%	2	0.15%	4	0.31%	26	2.01%	2	0.15%	10	0.77%	17	1.31%	1,279	98.69%	1,241	95.76%
50	Cherokee	MARB	1,486	1,399	94.15%	15	1.01%	27	1.82%	7	0.47%	6	0.40%	32	2.15%	1	0.07%	16	1.08%	18	1.21%	1,468	98.79%	1,395	93.88%
50	Cherokee	MURN	2,328	2,058	88.40%	124	5.33%	60	2.58%	19	0.82%	21	0.90%	46	1.98%	13	0.56%	137	5.88%	54	2.32%	2,274	97.68%	2,029	87.16%
50	Cherokee	MURS	2,427	2,280	93.94%	23	0.95%	45	1.85%	31	1.28%	6	0.25%	42	1.73%	1	0.04%	24	0.99%	51	2.10%	2,376	97.90%	2,245	92.50%
50	Cherokee	NOTL	2,461	2,358	95.81%	10	0.41%	21	0.85%	13	0.53%	6	0.24%	53	2.15%	2	0.08%	12	0.49%	31	1.26%	2,430	98.74%	2,339	95.04%
50	Cherokee	PCHT	2,442	2,335	95.62%	16	0.66%	31	1.27%	4	0.16%	20	0.82%	36	1.47%	5	0.20%	21	0.86%	59	2.42%	2,383	97.58%	2,302	94.27%
50	Cherokee	TOPT	518	504	97.30%	4	0.77%	1	0.19%	0	0.00%	1	0.19%	8	1.54%	1	0.19%	5	0.97%	4	0.77%	514	99.23%	502	96.91%
50	Clay	BRAS	861	846	98.26%	3	0.35%	4	0.46%	1	0.12%	5	0.58%	2	0.23%	0	0.00%	3	0.35%	14	1.63%	847	98.37%	837	97.21%
50	Clay	HAY1	1,102	1,071	97.19%	13	1.18%	3	0.27%	0	0.00%	4	0.36%	11	1.00%	2	0.18%	15	1.36%	18	1.63%	1,084	98.37%	1,057	95.92%
50	Clay	HAY2	1,476	1,429	96.82%	7	0.47%	8	0.54%	5	0.34%	20	1.36%	7	0.47%	1	0.07%	8	0.54%	36	2.44%	1,440	97.56%	1,415	95.87%
50	Clay	HAYC	544	527	96.88%	2	0.37%	3	0.55%	0	0.00%	5	0.92%	7	1.29%	0	0.00%	2	0.37%	9	1.65%	535	98.35%	523	96.14%
50	Clay	HIAW	1,314	1,286	97.87%	8	0.61%	3	0.23%	4	0.30%	0	0.00%	13	0.99%	0	0.00%	8	0.61%	34	2.59%	1,280	97.41%	1,254	95.43%
50	Clay	SHCR	1,236	1,203	97.33%	4	0.32%	3	0.24%	7	0.57%	8	0.65%	11	0.89%	0	0.00%	4	0.32%	17	1.38%	1,219	98.62%	1,197	96.84%
50	Clay	SWEE	688	675	98.11%	2	0.29%	1	0.15%	1	0.15%	1	0.15%	8	1.16%	1	0.15%	3	0.44%	10	1.45%	678	98.55%	668	97.09%
50	Clay	TUSQ	624	612	98.08%	1	0.16%	1	0.16%	0	0.00%	8	1.28%	2	0.32%	0	0.00%	1	0.16%	9	1.44%	615	98.56%	611	97.92%
50	Clay	WARN	759	739	97.36%	4	0.53%	3	0.40%	3	0.40%	1	0.13%	9	1.19%	1	0.13%	5	0.66%	14	1.84%	745	98.16%	728	95.92%
50	Graham	EAST	2,781	2,648	95.22%	2	0.07%	64	2.30%	11	0.40%	24	0.86%	32	1.15%	2	0.07%	4	0.14%	28	1.01%	2,753	98.99%	2,645	95.11%
50	Graham	STEC	1,183	1,167	98.65%	0	0.00%	13	1.10%	0	0.00%	0	0.00%	3	0.25%	0	0.00%	0	0.00%	8	0.68%	1,175	99.32%	1,161	98.14%
50	Graham	TAPO	500	486	97.20%	0	0.00%	2	0.40%	3	0.60%	3	0.60%	6	1.20%	1	0.20%	1	0.20%	6	1.20%	494	98.80%	483	96.60%
50	Graham	WEST	2,484	2,131	85.79%	2	0.08%	276	11.11%	11	0.44%	31	1.25%	33	1.33%	3	0.12%	5	0.20%	71	2.86%	2,413	97.14%	2,109	84.90%
50	Haywood	AC	2,151	2,091	97.21%	4	0.19%	10	0.46%	7	0.33%	21	0.98%	18	0.84%	3	0.14%	7	0.33%	67	3.11%	2,084	96.89%	2,046	95.12%
50	Haywood	BC	29	28	96.55%	0	0.00%	0	0.00%	1	3.45%	0	0.00%	0	0.00%	0	0.00%	0	0.00%	0	0.00%	29	100.00%	28	96.55%
50	Haywood	BE-1	1,483	1,444	97.37%	6	0.40%	4	0.27%	0	0.00%	18	1.21%	11	0.74%	0	0.00%	6	0.40%	25	1.69%	1,458	98.31%	1,440	97.10%
50	Haywood	BE-2	1,370	1,312	95.77%	2	0.15%	6	0.44%	4	0.29%	32	2.34%	14	1.02%	1	0.07%	3	0.22%	56	4.09%	1,314	95.91%	1,290	94.16%
50	Haywood	BE-3	2,150	2,058	95.72%	19	0.88%	5	0.23%	7	0.33%	33	1.53%	28	1.30%	2	0.09%	21	0.98%	62	2.88%	2,088	97.12%	2,032	94.51%
50	Haywood	BE-4	1,765	1,714	97.11%	8	0.45%	7	0.40%	3	0.17%	21	1.19%	12	0.68%	1	0.06%	9	0.51%	58	3.29%	1,707	96.71%	1,682	95.30%
50	Haywood	BE56	1,925	1,734	90.08%	147	7.64%	13	0.68%	4	0.21%	11	0.57%	16	0.83%	6	0.31%	153	7.95%	30	1.56%	1,895	98.44%	1,715	89.09%
50	Haywood	BE-7	1,265	1,250	98.81%	1	0.08%	2	0.16%	1	0.08%	4	0.32%	7	0.55%	1	0.08%	2	0.16%	16	1.26%	1,249	98.74%	1,238	97.87%
50	Haywood	CE	411	404	98.30%	1	0.24%	0	0.00%	1	0.24%	0	0.00%	5	1.22%	0	0.00%	1	0.24%	3	0.73%	408	99.27%	401	97.57%
50	Haywood	CL-N	2,411	2,308	95.73%	22	0.91%	5	0.21%	10	0.41%	38	1.58%	28	1.16%	6	0.25%	28	1.16%	71	2.94%	2,340	97.06%	2,281	94.61%
50	Haywood	CL-S	2,633	2,530	96.09%	29	1.10%	12	0.46%	7	0.27%	30	1.14%	25	0.95%	6	0.23%	35	1.33%	60	2.28%	2,573	97.72%	2,505	95.14%
50	Haywood	CR	1,389	1,367	98.42%	1	0.07%	1	0.07%	6	0.43%	5	0.36%	9	0.65%	0	0.00%	1	0.07%	19	1.37%	1,370	98.63%	1,353	97.41%
50	Haywood	EF	1,288	1,256	97.52%	2	0.16%	8	0.62%	2	0.16%	7	0.54%	13	1.01%	1	0.08%	3	0.23%	25	1.94%	1,263	98.06%	1,241	96.35%
50	Haywood	FC-1	824	805	97.69%	1	0.12%	2	0.24%	2	0.24%	5	0.61%	9	1.09%	1	0.12%	2	0.24%	6	0.73%	818	99.27%	801	97.21%
50	Haywood	FC-2	201	197	98.01%	0	0.00%	0	0.00%	2	1.00%	0	0.00%	2	1.00%	2	1.00%	2	1.00%	2	1.00%	199	99.00%	195	97.01%
50	Haywood	HA	1,417	1,302	91.88%	37	2.61%	11	0.78%	7	0.49%	43	3.03%	17	1.20%	1	0.07%	38	2.68%	69	4.87%	1,348	95.13%	1,276	90.05%
50	Haywood	ID	889	881	99.10%	1	0.11%	3	0.34%	0	0.00%	4	0.45%	0	0.00%	0	0.00%	1	0.11%	10	1.12%	879	98.88%	873	98.20%
50	Haywood	IH	3,260	3,124	95.83%	18	0.55%	14	0.43%	33	1.01%	40	1.23%	31	0.95%	9	0.28%	27	0.83%	76	2.33%	3,184	97.67%	3,094	94.91%

A=Asian NA=American Indian and Alaskan Native PI=Native Hawaiian and other Pacific Islander
MR=Multi-Race Hisp=Hispanic or Latino (of any race)

Voting Age Population by Race and Ethnicity
Rucho Senate 2

Data Source: 2010 Census

Shading Denotes a Split VTD			Voting Age Population by Race																	Total Population by Ethnicity					
District	County	VTD	Total	White	% White	Black	% Black	NA	% NA	A/PI	% A/PI	Other	% Other	MR	% MR	MR Black	% MR Blac	Total Black	% Total Blac	Hisp	% Hisp	Non Hisp	% Non Hisp	White Non Hisp	White Non Hisp
50	Haywood	JC	3,319	3,226	97.20%	11	0.33%	14	0.42%	12	0.36%	30	0.90%	26	0.78%	2	0.06%	13	0.39%	108	3.25%	3,211	96.75%	3,157	95.12%
50	Haywood	LJ	1,744	1,721	98.68%	2	0.11%	2	0.11%	8	0.46%	5	0.29%	6	0.34%	0	0.00%	2	0.11%	29	1.66%	1,715	98.34%	1,699	97.42%
50	Haywood	P	2,972	2,910	97.91%	7	0.24%	5	0.17%	7	0.24%	28	0.94%	15	0.50%	2	0.07%	9	0.30%	58	1.95%	2,914	98.05%	2,882	96.97%
50	Haywood	PC	1,358	1,331	98.01%	4	0.29%	4	0.29%	1	0.07%	8	0.59%	10	0.74%	3	0.22%	7	0.52%	20	1.47%	1,338	98.53%	1,320	97.20%
50	Haywood	SA	2,293	2,218	96.73%	4	0.17%	21	0.92%	17	0.74%	18	0.78%	15	0.65%	0	0.00%	4	0.17%	46	2.01%	2,247	97.99%	2,193	95.64%
50	Haywood	WC	989	904	91.41%	28	2.83%	10	1.01%	7	0.71%	22	2.22%	18	1.82%	4	0.40%	32	3.24%	58	5.86%	931	94.14%	872	88.17%
50	Haywood	WE	1,639	1,586	96.77%	6	0.37%	5	0.31%	2	0.12%	34	2.07%	6	0.37%	2	0.12%	8	0.49%	78	4.76%	1,561	95.24%	1,542	94.08%
50	Haywood	WO	326	319	97.85%	0	0.00%	2	0.61%	1	0.31%	0	0.00%	4	1.23%	0	0.00%	0	0.00%	3	0.92%	323	99.08%	316	96.93%
50	Haywood	WS-1	2,199	2,082	94.68%	38	1.73%	17	0.77%	10	0.45%	38	1.73%	14	0.64%	0	0.00%	38	1.73%	65	2.96%	2,134	97.04%	2,059	93.63%
50	Haywood	WS-2	1,962	1,843	93.93%	75	3.82%	7	0.36%	9	0.46%	18	0.92%	10	0.51%	0	0.00%	75	3.82%	55	2.80%	1,907	97.20%	1,808	92.15%
50	Haywood	WW	1,839	1,768	96.14%	15	0.82%	18	0.98%	3	0.16%	21	1.14%	14	0.76%	1	0.05%	16	0.87%	45	2.45%	1,794	97.55%	1,747	95.00%
50	Jackson	ALLSC	1,702	1,621	95.24%	10	0.59%	40	2.35%	3	0.18%	13	0.76%	15	0.88%	0	0.00%	10	0.59%	24	1.41%	1,678	98.59%	1,613	94.77%
50	Jackson	BCK	1,485	1,409	94.88%	8	0.54%	44	2.96%	5	0.34%	3	0.20%	16	1.08%	0	0.00%	8	0.54%	24	1.62%	1,461	98.38%	1,389	93.54%
50	Jackson	CAN	518	505	97.49%	1	0.19%	6	1.16%	2	0.39%	0	0.00%	4	0.77%	1	0.19%	2	0.39%	9	1.74%	509	98.26%	498	96.14%
50	Jackson	CAS	1,698	1,587	93.46%	8	0.47%	11	0.65%	9	0.53%	74	4.36%	9	0.53%	0	0.00%	8	0.47%	128	7.54%	1,570	92.46%	1,539	90.64%
50	Jackson	CFK	591	575	97.29%	0	0.00%	9	1.52%	1	0.17%	4	0.68%	2	0.34%	1	0.17%	1	0.17%	7	1.18%	584	98.82%	572	96.79%
50	Jackson	CUL	8,698	7,680	88.30%	515	5.92%	56	0.64%	98	1.13%	222	2.55%	127	1.46%	56	0.64%	571	6.56%	357	4.10%	8,341	95.90%	7,572	87.05%
50	Jackson	GCK	1,147	1,112	96.95%	6	0.52%	9	0.78%	8	0.70%	4	0.35%	8	0.70%	1	0.09%	7	0.61%	15	1.31%	1,132	98.69%	1,101	95.99%
50	Jackson	HAMMNT	1,825	1,754	96.11%	1	0.05%	11	0.60%	6	0.33%	45	2.47%	8	0.44%	1	0.05%	2	0.11%	136	7.45%	1,689	92.55%	1,664	91.18%
50	Jackson	QUA	4,553	2,020	44.37%	22	0.48%	2,227	48.91%	45	0.99%	69	1.52%	170	3.73%	15	0.33%	37	0.81%	187	4.11%	4,366	95.89%	1,960	43.05%
50	Jackson	RIV	1,024	873	85.25%	10	0.98%	14	1.37%	6	0.59%	118	11.52%	3	0.29%	0	0.00%	10	0.98%	150	14.65%	874	85.35%	845	82.52%
50	Jackson	SAV	1,186	1,146	96.63%	1	0.08%	27	2.28%	3	0.25%	0	0.00%	9	0.76%	1	0.08%	2	0.17%	6	0.51%	1,180	99.49%	1,142	96.29%
50	Jackson	SYLDIL	6,562	6,039	92.03%	95	1.45%	99	1.51%	84	1.28%	160	2.44%	85	1.30%	14	0.21%	109	1.66%	266	4.05%	6,296	95.95%	5,951	90.69%
50	Jackson	WEB	2,159	2,064	95.60%	23	1.07%	22	1.02%	16	0.74%	12	0.56%	22	1.02%	2	0.09%	25	1.16%	22	1.02%	2,137	98.98%	2,056	95.23%
50	Macon	01	2,614	2,453	93.84%	64	2.45%	11	0.42%	20	0.77%	44	1.68%	22	0.84%	5	0.19%	69	2.64%	160	6.12%	2,454	93.88%	2,351	89.94%
50	Macon	02	1,495	1,317	88.09%	32	2.14%	13	0.87%	14	0.94%	107	7.16%	12	0.80%	0	0.00%	32	2.14%	231	15.45%	1,264	84.55%	1,193	79.80%
50	Macon	03	2,729	2,558	93.73%	42	1.54%	14	0.51%	14	0.51%	73	2.67%	28	1.03%	5	0.18%	47	1.72%	193	7.07%	2,536	92.93%	2,443	89.52%
50	Macon	04	1,612	1,568	97.27%	10	0.62%	3	0.19%	7	0.43%	16	0.99%	8	0.50%	0	0.00%	10	0.62%	83	5.15%	1,529	94.85%	1,506	93.42%
50	Macon	05	2,991	2,822	94.35%	13	0.43%	18	0.60%	21	0.70%	87	2.91%	30	1.00%	1	0.03%	14	0.47%	204	6.82%	2,787	93.18%	2,723	91.04%
50	Macon	06	2,245	2,174	96.84%	7	0.31%	14	0.62%	23	1.02%	18	0.80%	9	0.40%	2	0.09%	9	0.40%	56	2.49%	2,189	97.51%	2,137	95.19%
50	Macon	07	2,208	2,121	96.06%	7	0.32%	6	0.27%	27	1.22%	37	1.68%	10	0.45%	2	0.09%	9	0.41%	84	3.80%	2,124	96.20%	2,079	94.16%
50	Macon	08	451	435	96.45%	0	0.00%	2	0.44%	2	0.44%	7	1.55%	5	1.11%	0	0.00%	0	0.00%	11	2.44%	440	97.56%	431	95.57%
50	Macon	09	2,296	2,199	95.78%	10	0.44%	3	0.13%	6	0.26%	55	2.40%	23	1.00%	4	0.17%	14	0.61%	90	3.92%	2,206	96.08%	2,167	94.38%
50	Macon	10	380	357	93.95%	6	1.58%	1	0.26%	0	0.00%	10	2.63%	6	1.58%	0	0.00%	6	1.58%	26	6.84%	354	93.16%	342	90.00%
50	Macon	11	3,071	2,928	95.34%	23	0.75%	9	0.29%	6	0.20%	79	2.57%	26	0.85%	4	0.13%	27	0.88%	175	5.70%	2,896	94.30%	2,838	92.41%
50	Macon	12	2,007	1,850	92.18%	119	5.93%	6	0.30%	8	0.40%	9	0.45%	15	0.75%	4	0.20%	123	6.13%	27	1.35%	1,980	98.65%	1,837	91.53%
50	Macon	13	667	656	98.35%	0	0.00%	7	1.05%	0	0.00%	0	0.00%	4	0.60%	0	0.00%	0	0.00%	15	2.25%	652	97.75%	646	96.85%
50	Macon	14	751	742	98.80%	0	0.00%	5	0.67%	1	0.13%	0	0.00%	3	0.40%	0	0.00%	0	0.00%	6	0.80%	745	99.20%	736	98.00%
50	Macon	15	1,871	1,824	97.49%	7	0.37%	9	0.48%	4	0.21%	13	0.69%	14	0.75%	2	0.11%	9	0.48%	31	1.66%	1,840	98.34%	1,807	96.58%
50	Swain	ALARKA	760	728	95.79%	0	0.00%	14	1.84%	2	0.26%	0	0.00%	16	2.11%	0	0.00%	0	0.00%	2	0.26%	758	99.74%	726	95.53%
50	Swain	ALMOND	1,204	1,166	96.84%	2	0.17%	18	1.50%	3	0.25%	3	0.25%	12	1.00%	0	0.00%	2	0.17%	14	1.16%	1,190	98.84%	1,158	96.18%
50	Swain	BC1	2,389	2,194	91.84%	5	0.21%	119	4.98%	9	0.38%	17	0.71%	45	1.88%	3	0.13%	8	0.33%	51	2.13%	2,338	97.87%	2,169	90.79%
50	Swain	BC2	2,433	2,210	90.83%	17	0.70%	117	4.81%	22	0.90%	32	1.32%	35	1.44%	5	0.21%	22	0.90%	56	2.30%	2,377	97.70%	2,194	90.18%
50	Swain	WHCH	3,926	1,303	33.19%	44	1.12%	2,259	57.54%	12	0.31%	65	1.66%	243	6.19%	10	0.25%	54	1.38%	170	4.33%	3,756	95.67%	1,271	32.37%
	Totals		**7,253,848**	**5,155,756**	**71.08%**	**1,497,453**	**20.64%**	**87,111**	**1.20%**	**158,730**	**2.19%**	**256,529**	**3.54%**	**98,269**	**1.35%**	**38,780**	**0.53%**	**1,536,233**	**21.18%**	**492,330**	**6.79%**	**6,761,518**	**93.21%**	**4,964,325**	**68.44%**

Rucho_Senate_2 07/20/2011 10:21:55 PM

A=Asian NA=American Indian and Alaskan Native PI=Native Hawaiian and other Pacific Islander
MR=Multi-Race Hisp=Hispanic or Latino (of any race)

Appendix 1

To Plaintiffs'

Preliminary Injunction Motion

(Filed With Plaintiffs' Reply Memo)

Racial Density Maps
Table of Contents

Senate District 4 2

Senate District 5 3

Senate District 14 4

Senate District 20 5

Senate District 21 6

Senate District 28 7

Senate District 32 8

Senate Districts 38 and 40 9

House District 5 10

House District 7 11

House District 12 12

House District 21 13

House District 24 14

House District 29 15

House District 31 16

House District 32 17

House District 33 18

House District 38 19

House District 42 20

House District 48 21

House District 57 22

House Districts 99, 102, and 107 23

Senate District 4

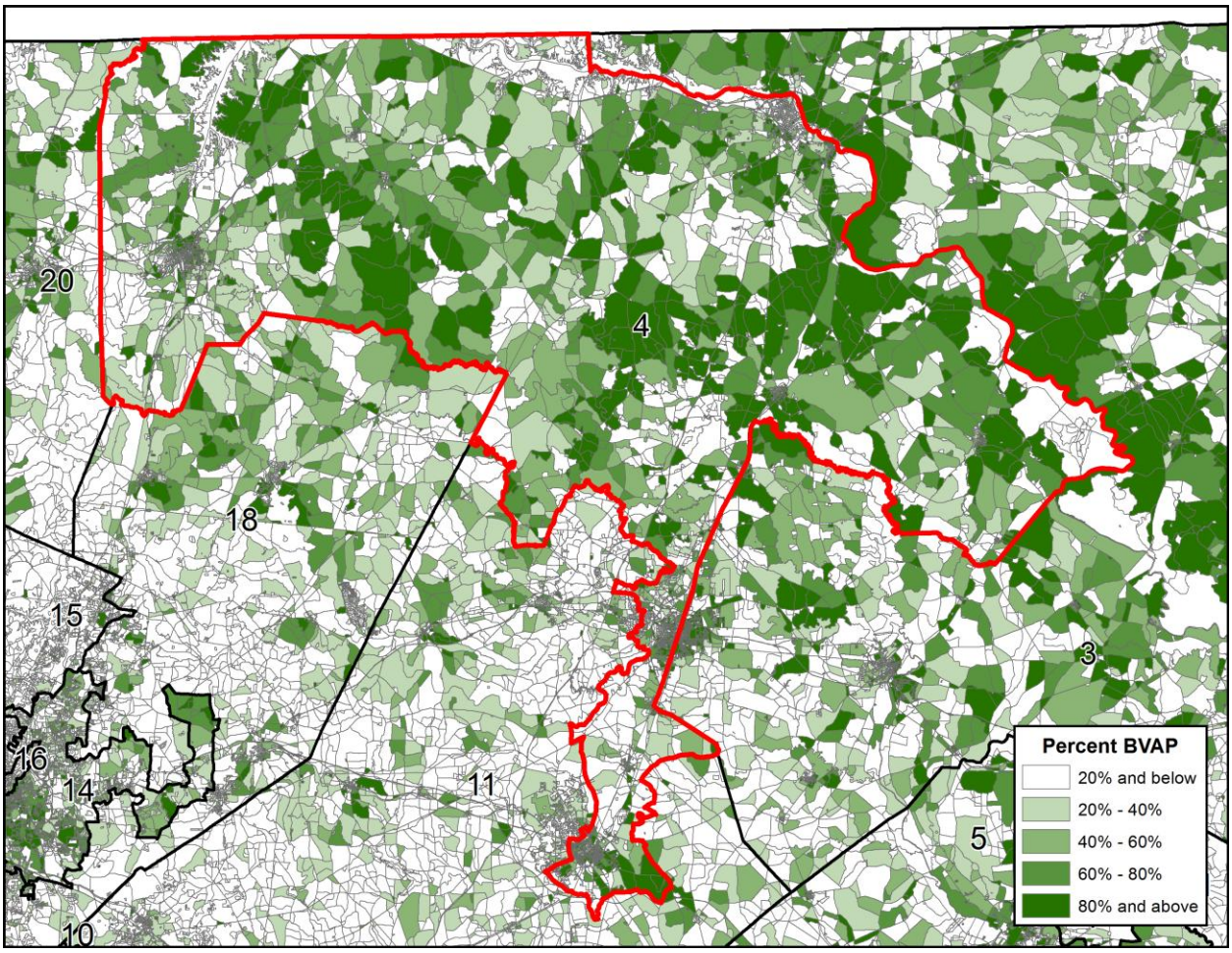

Senate District 5

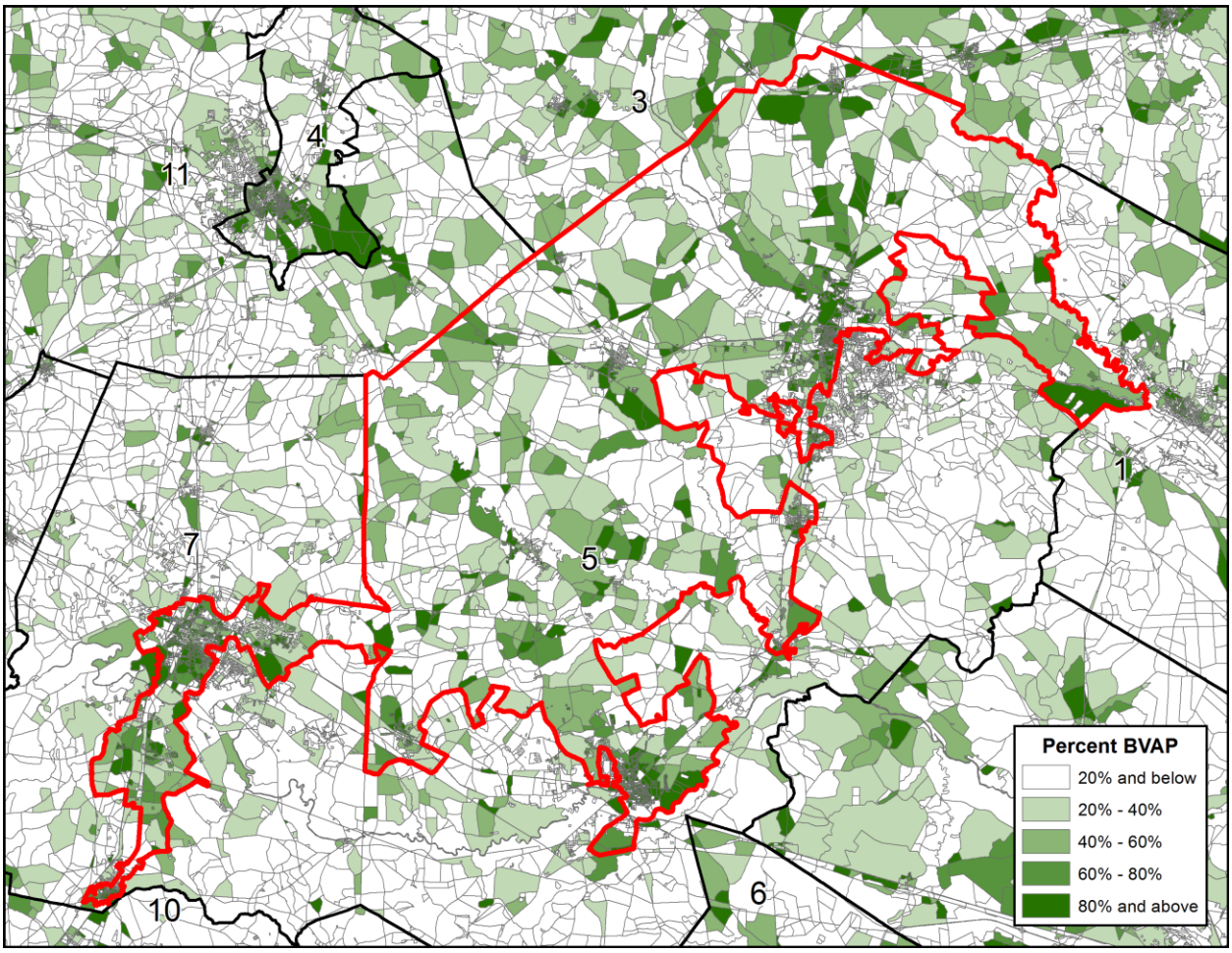

Senate District 14

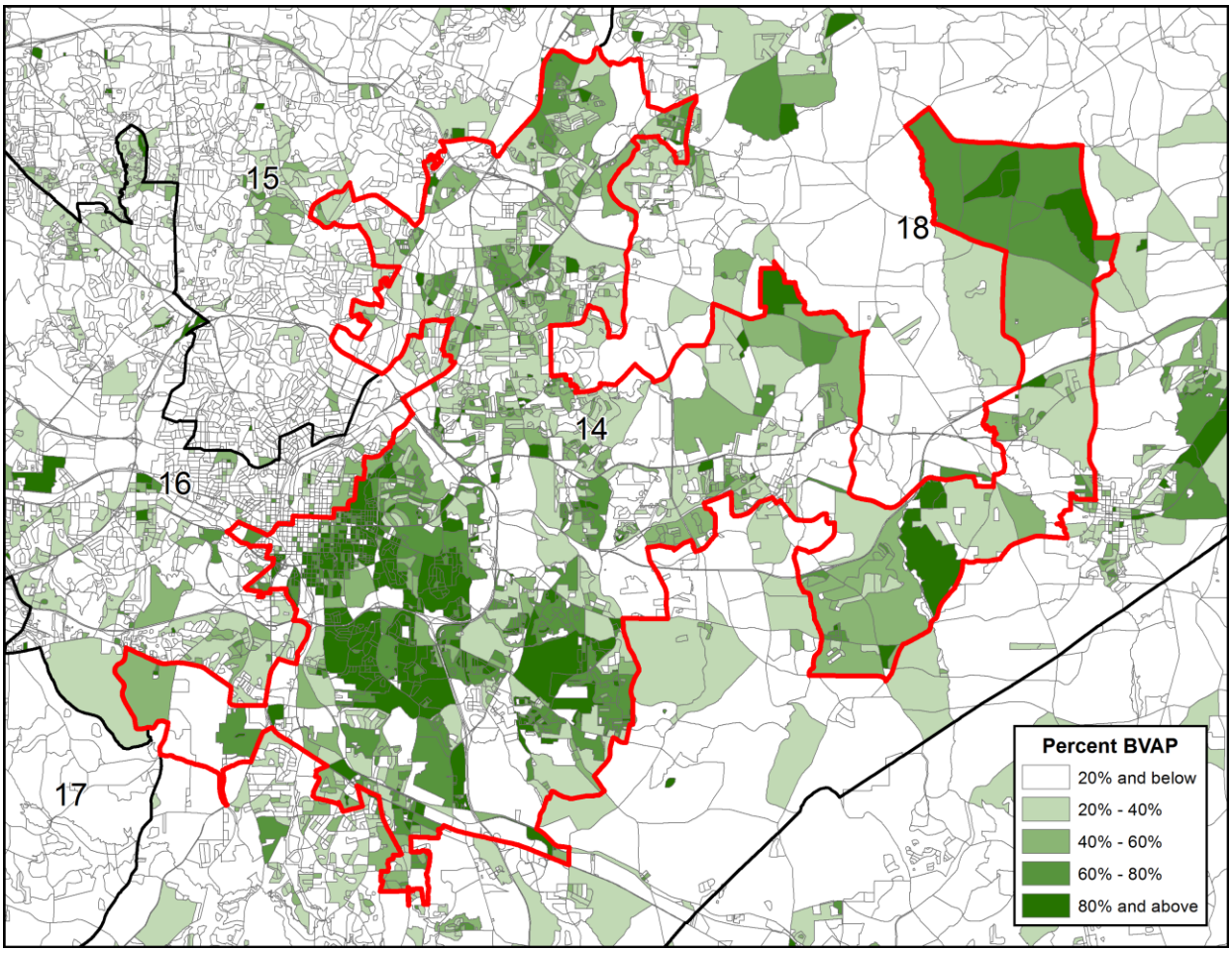

Senate District 20

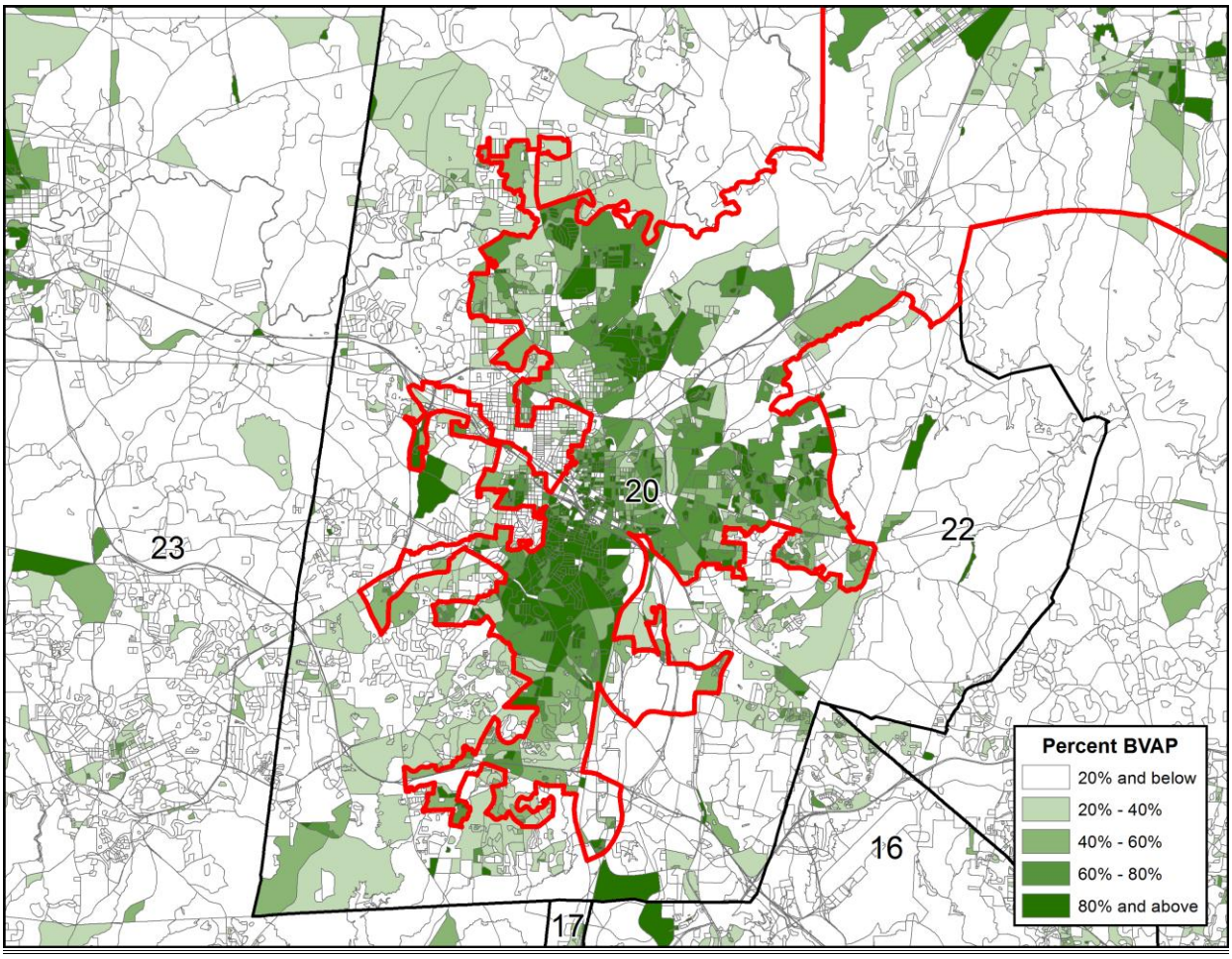

Senate District 21

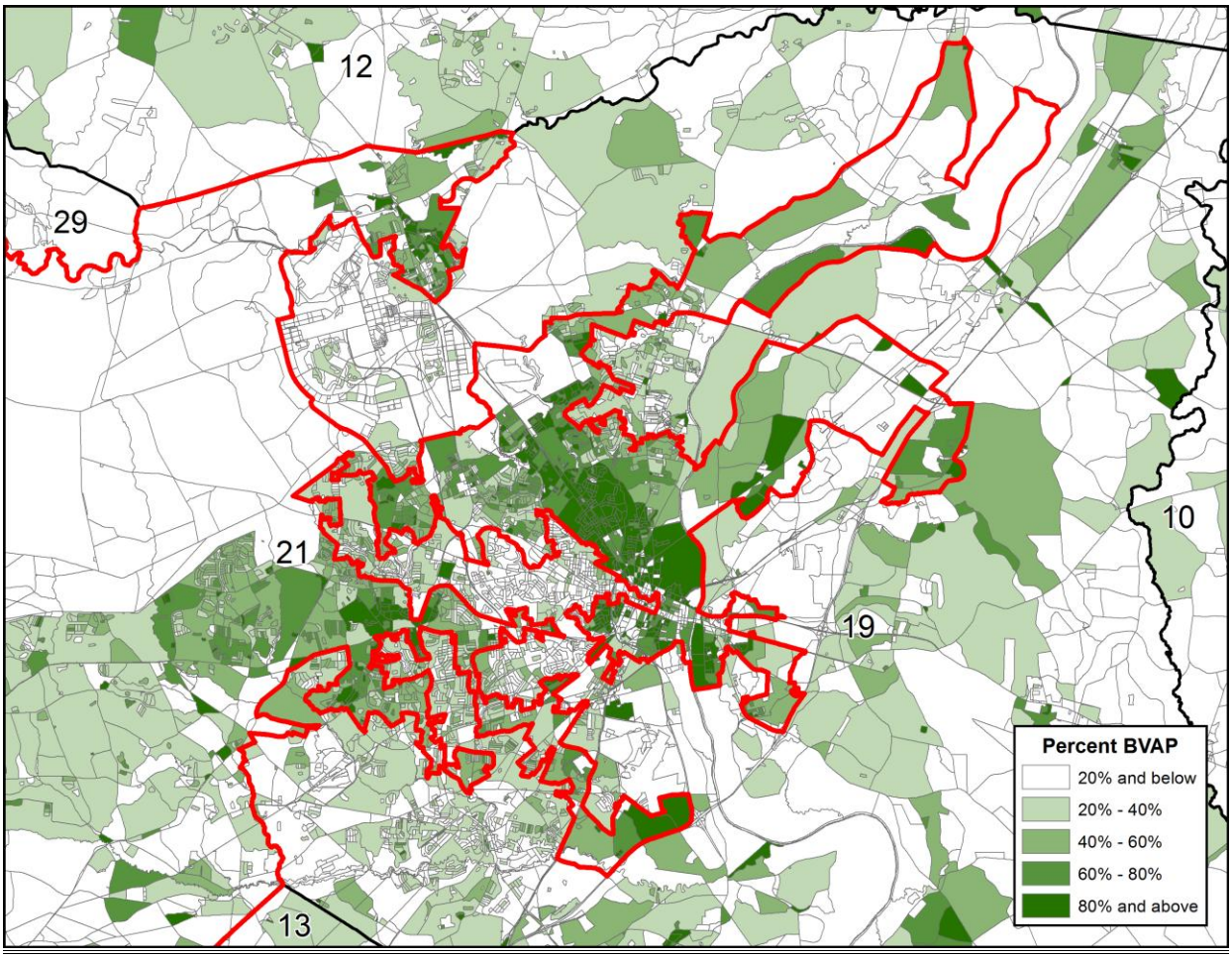

Senate District 28

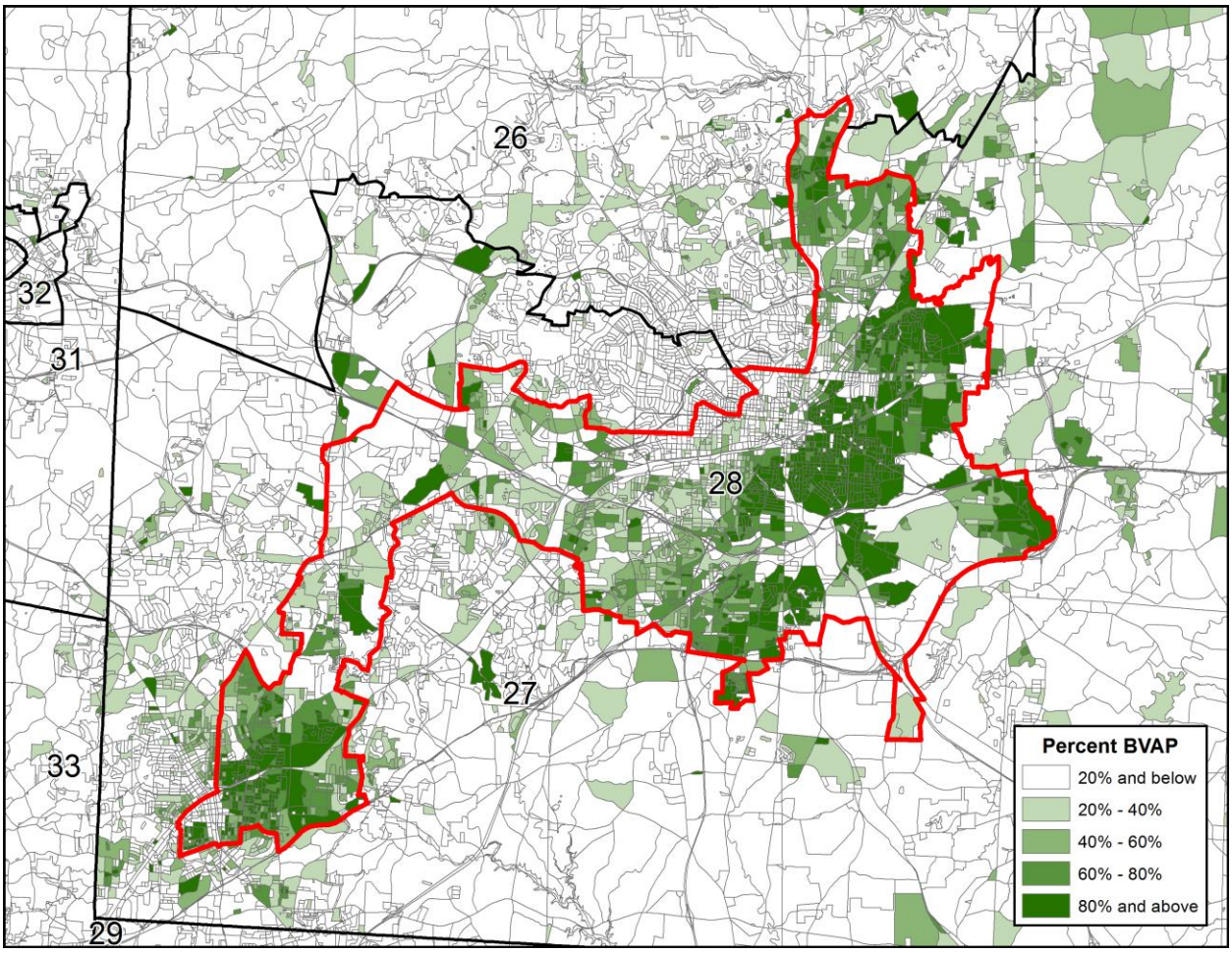

Senate District 32

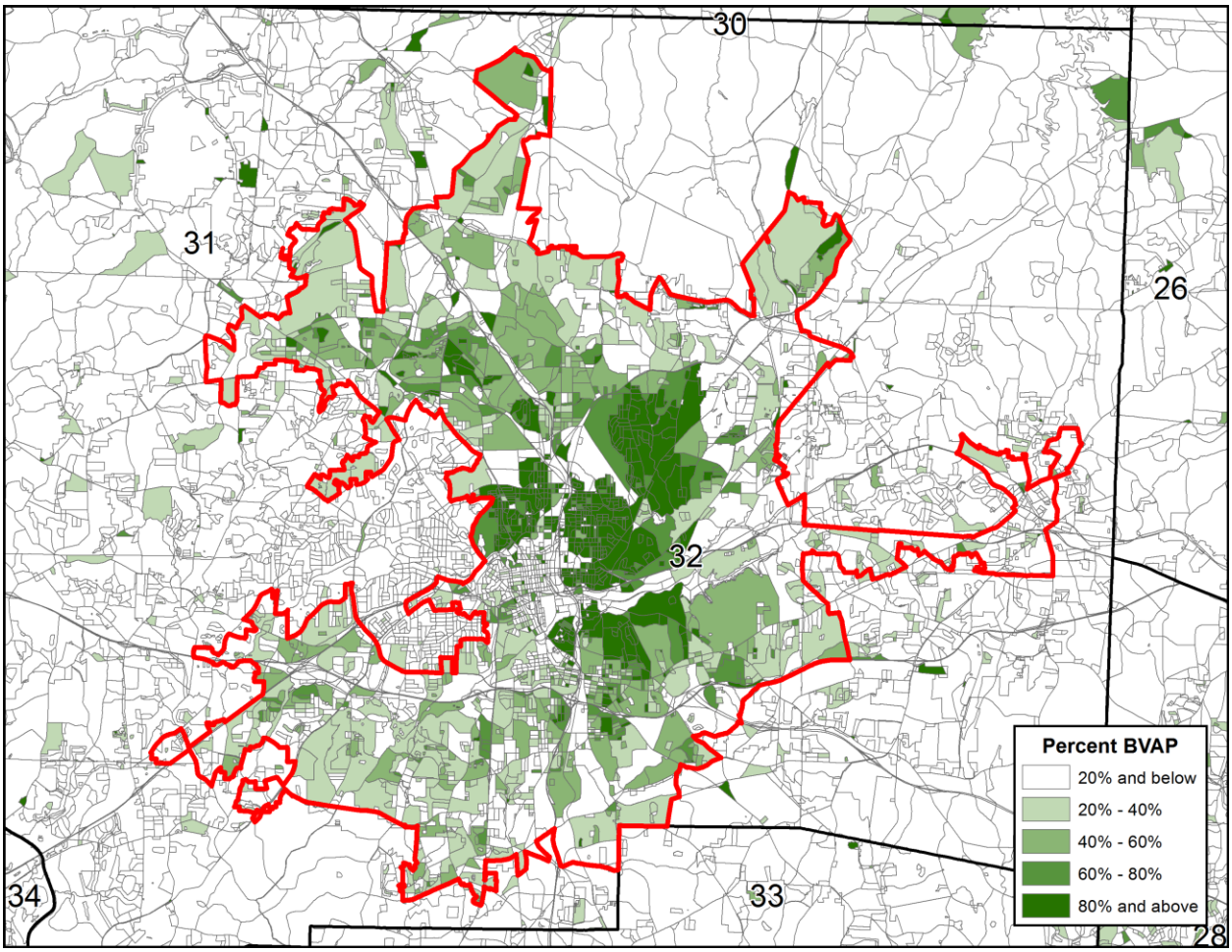

Senate Districts 38 and 40

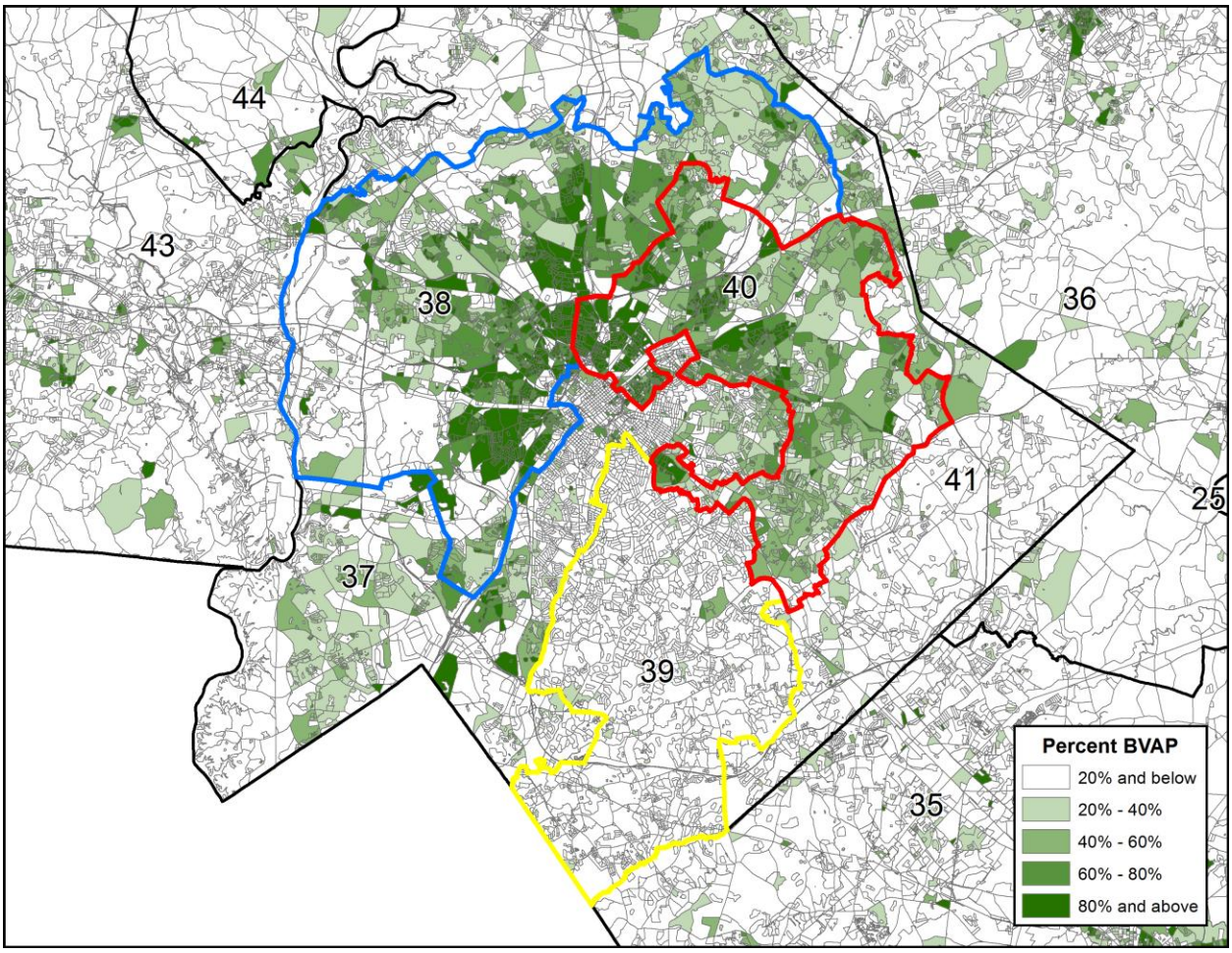

House District 5

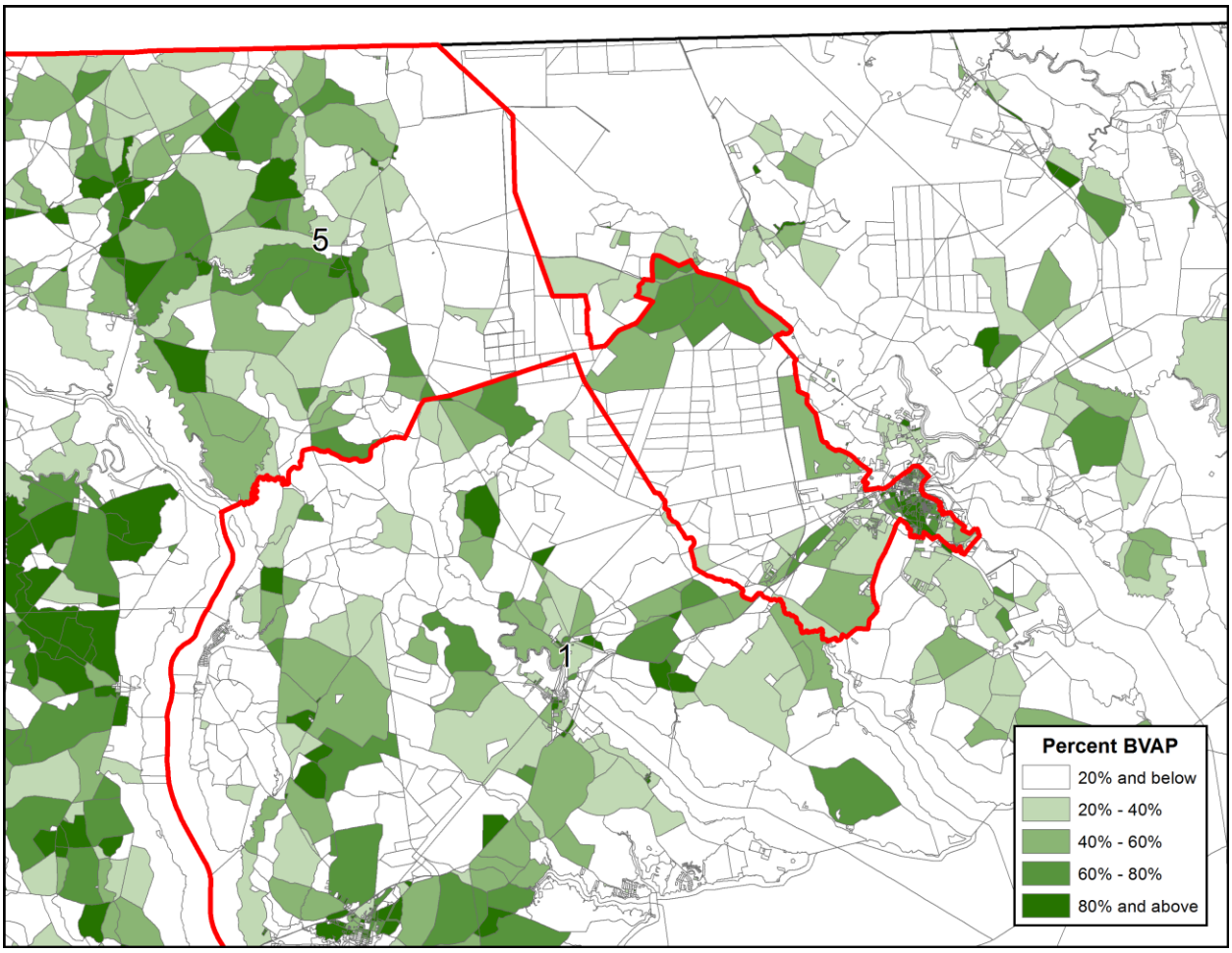

House District 7

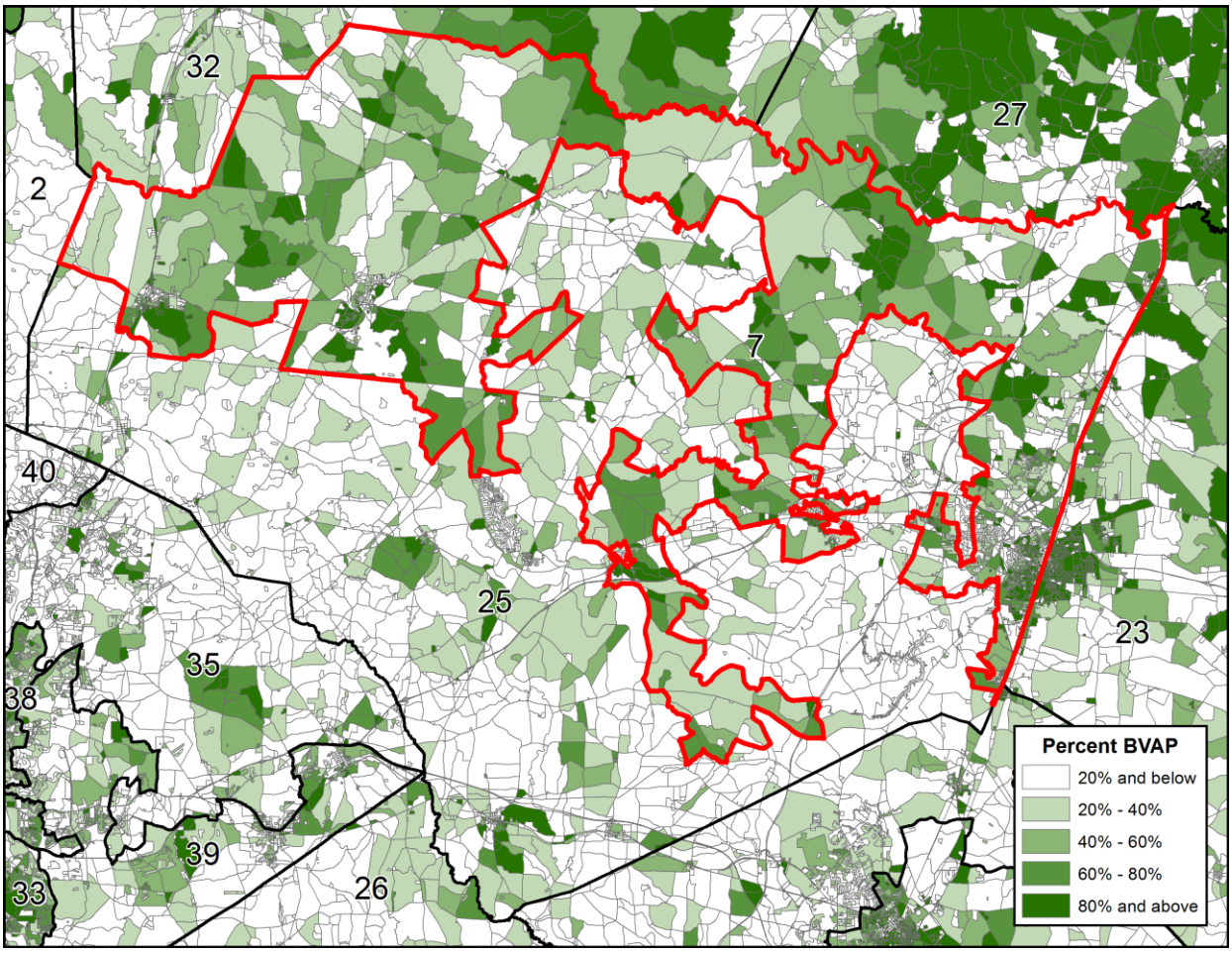

House District 12

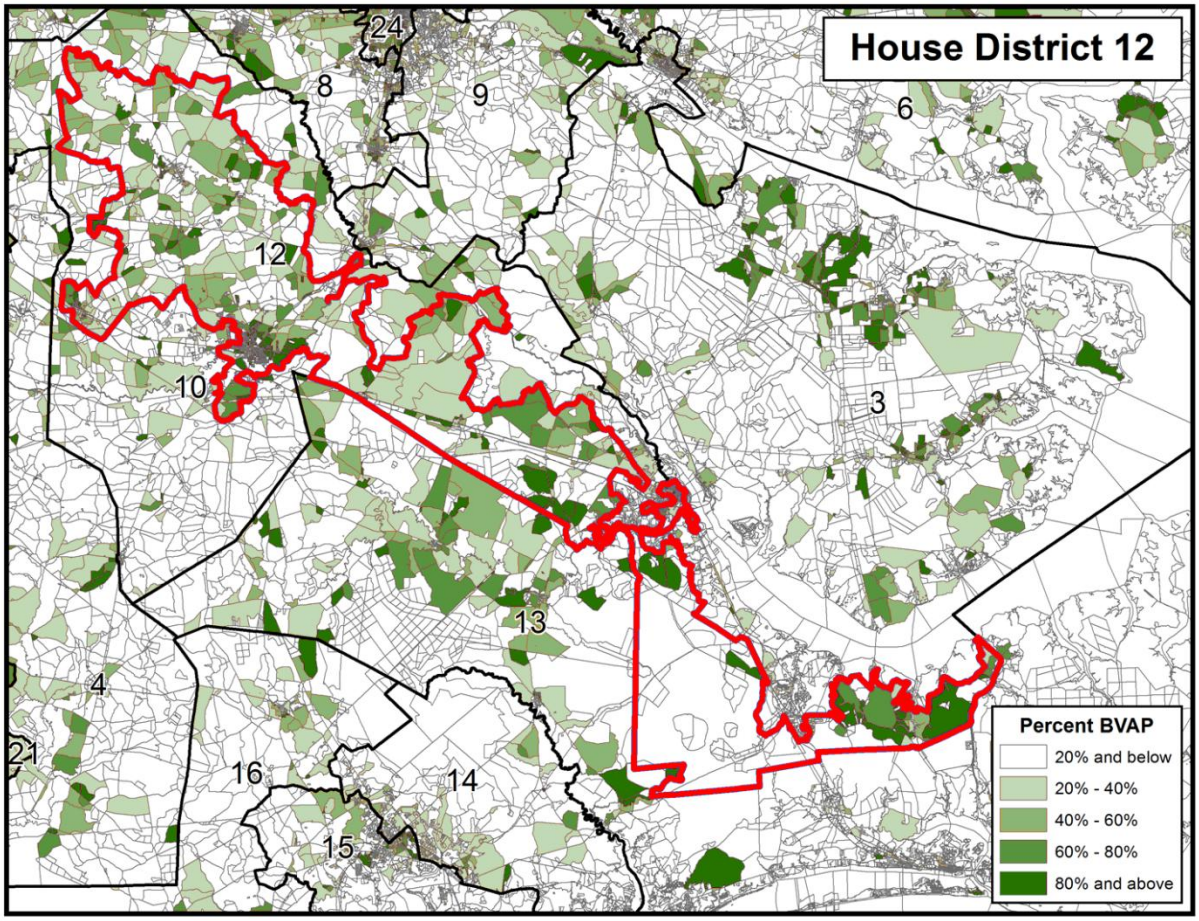

House District 21

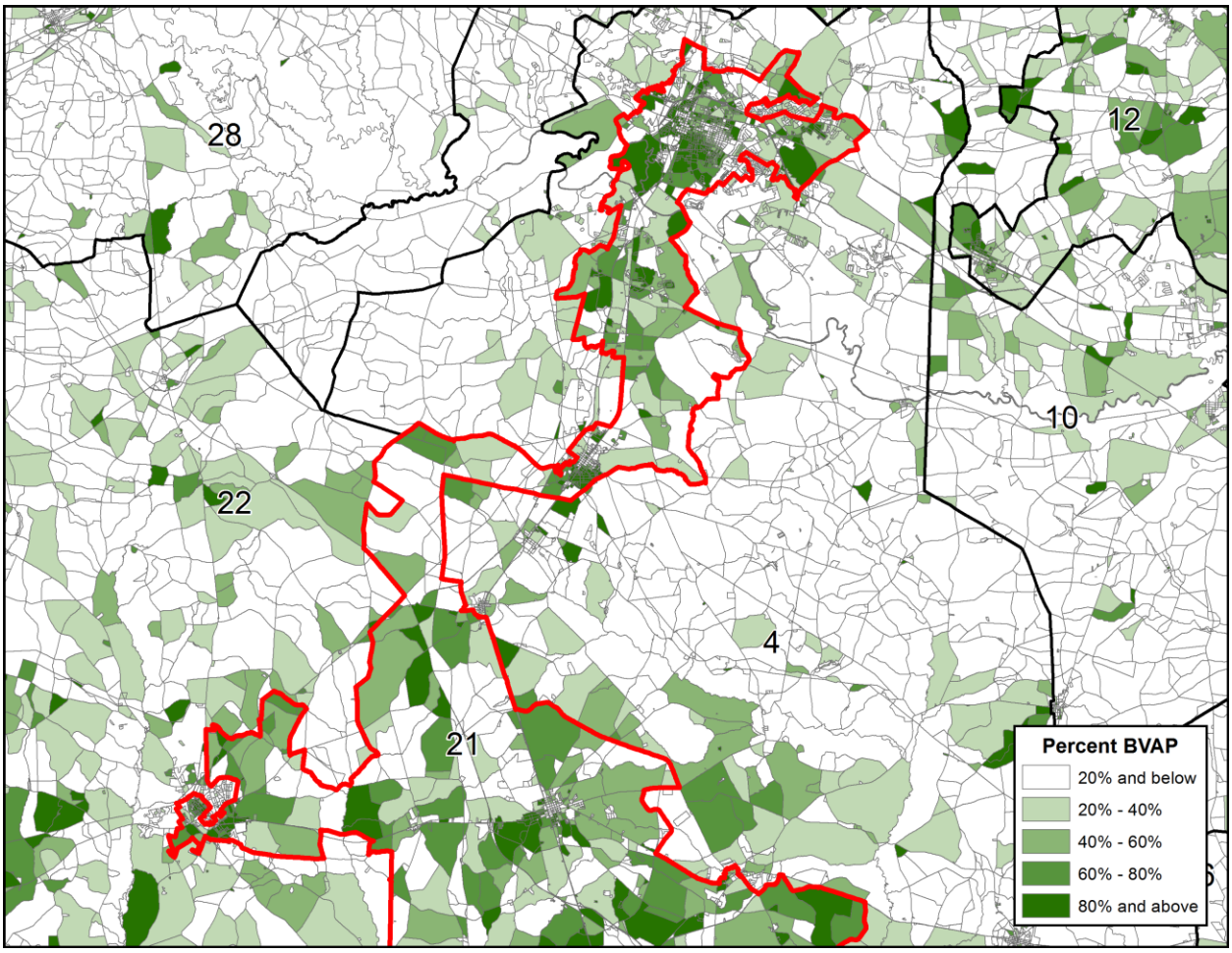

House District 24

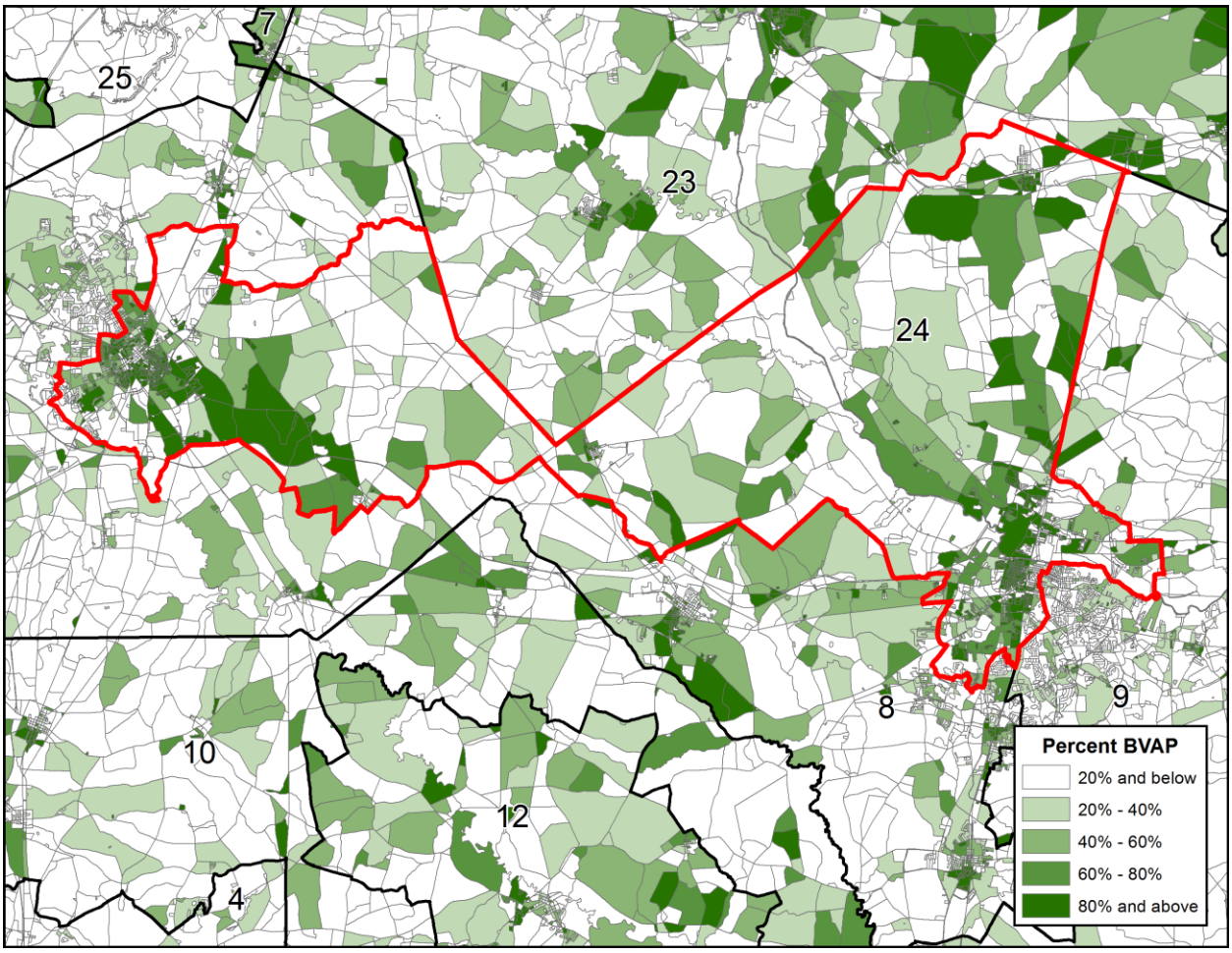

House District 29

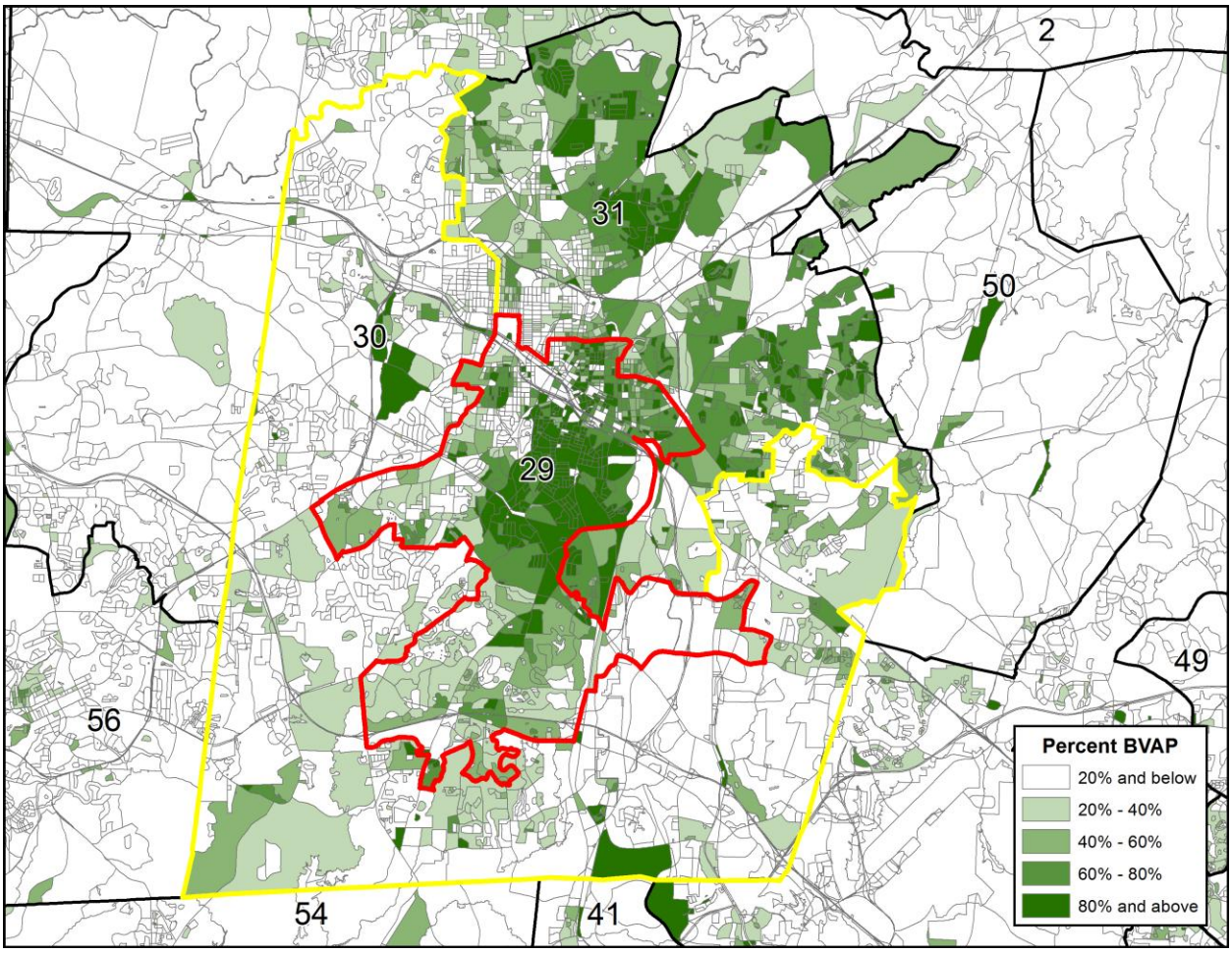

House District 31

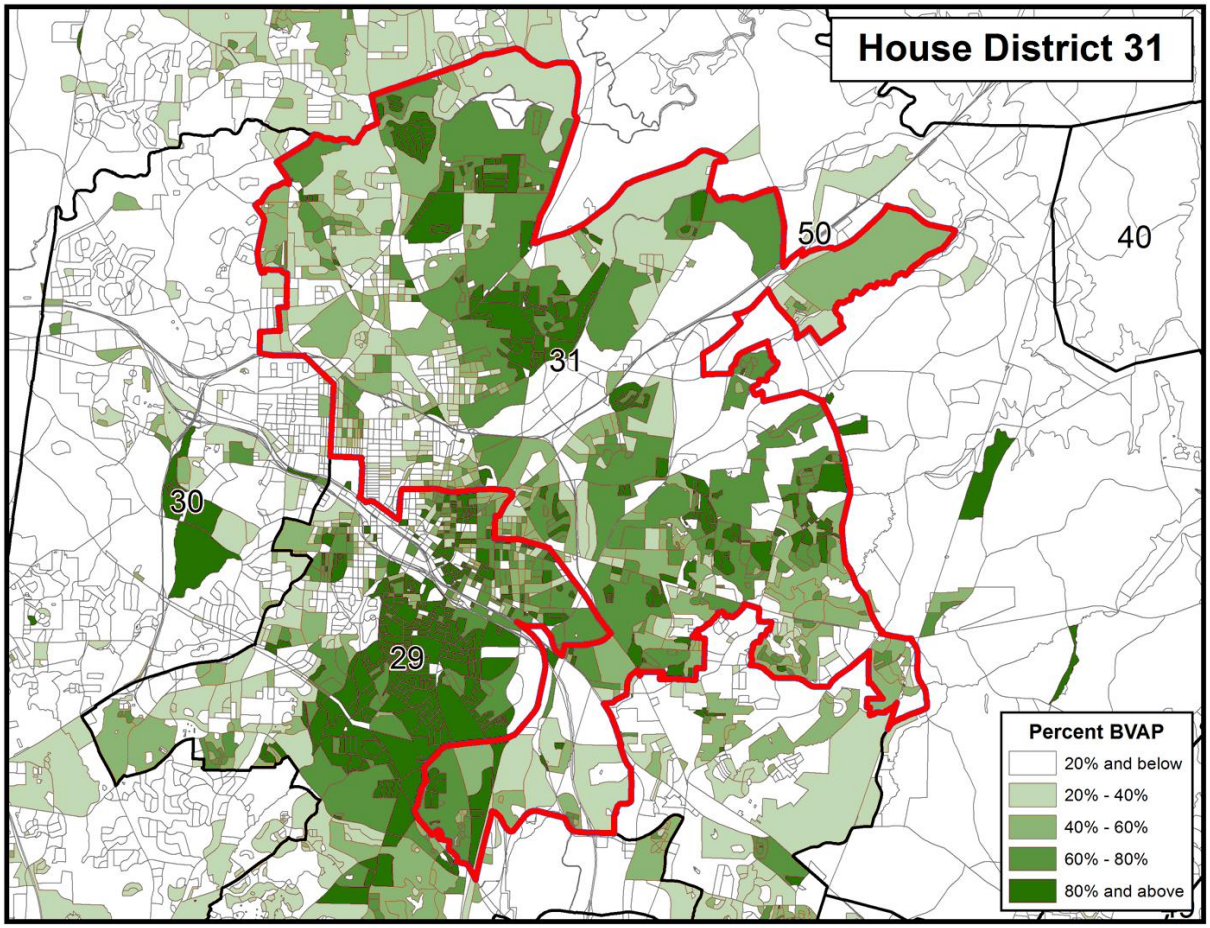

House District 32

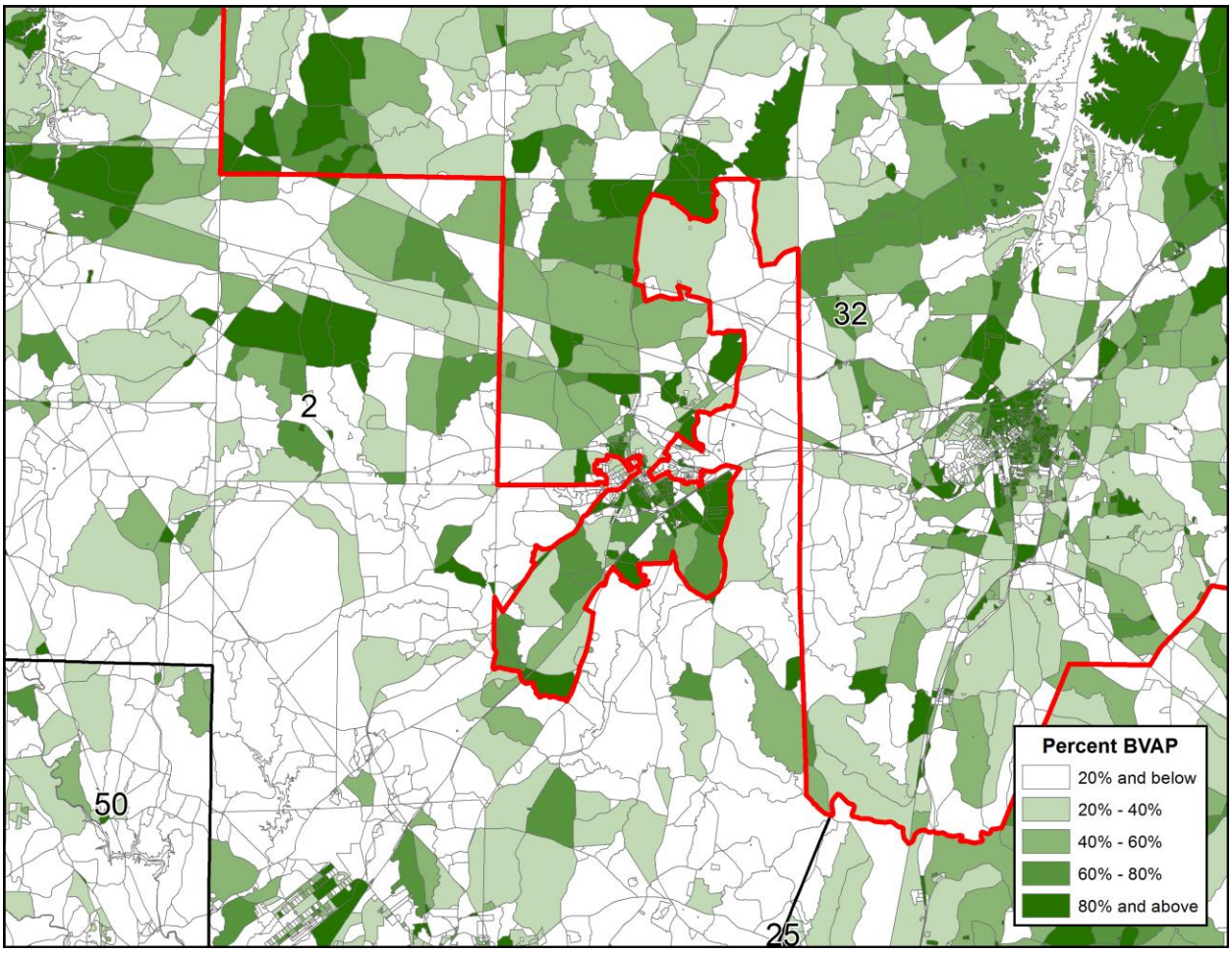

House District 33

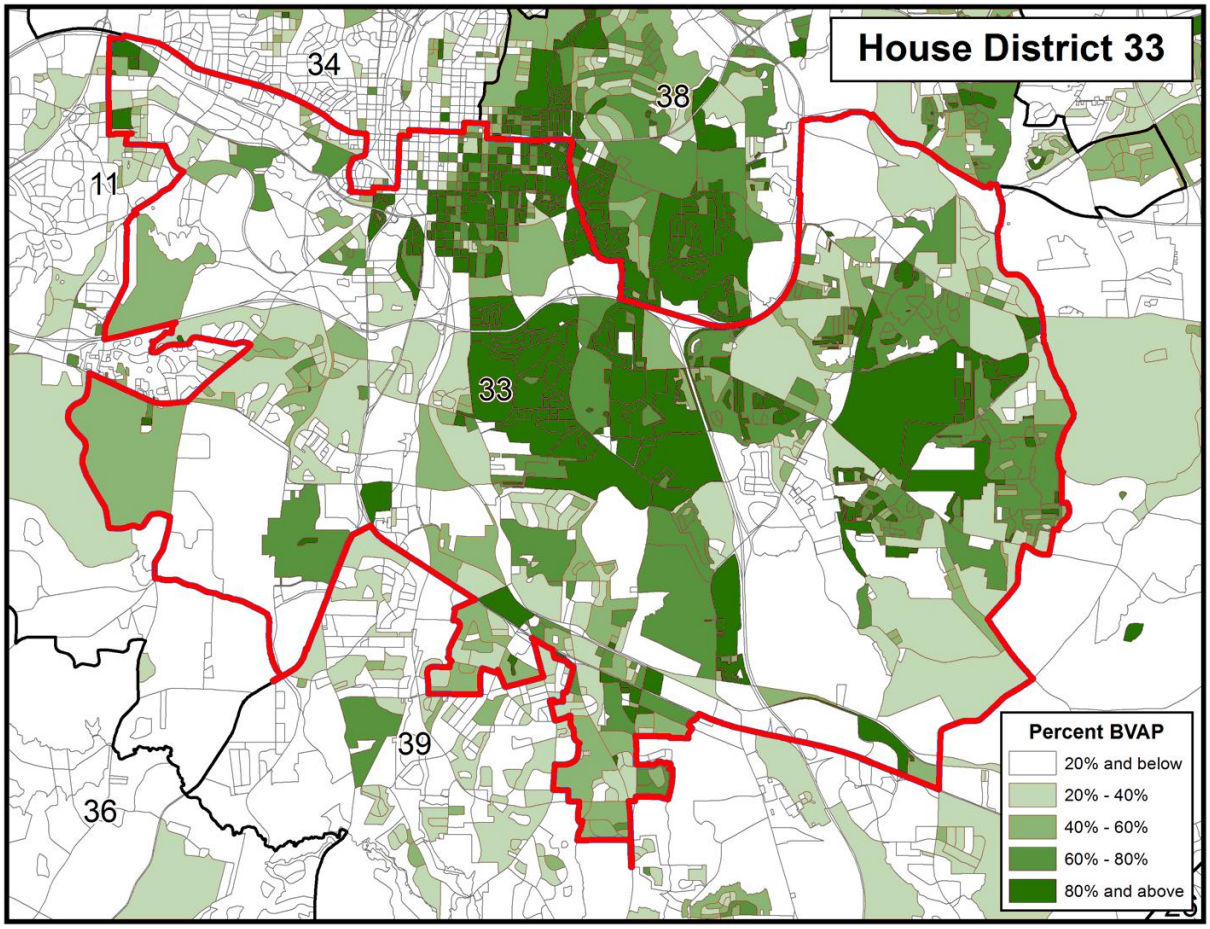

House District 38

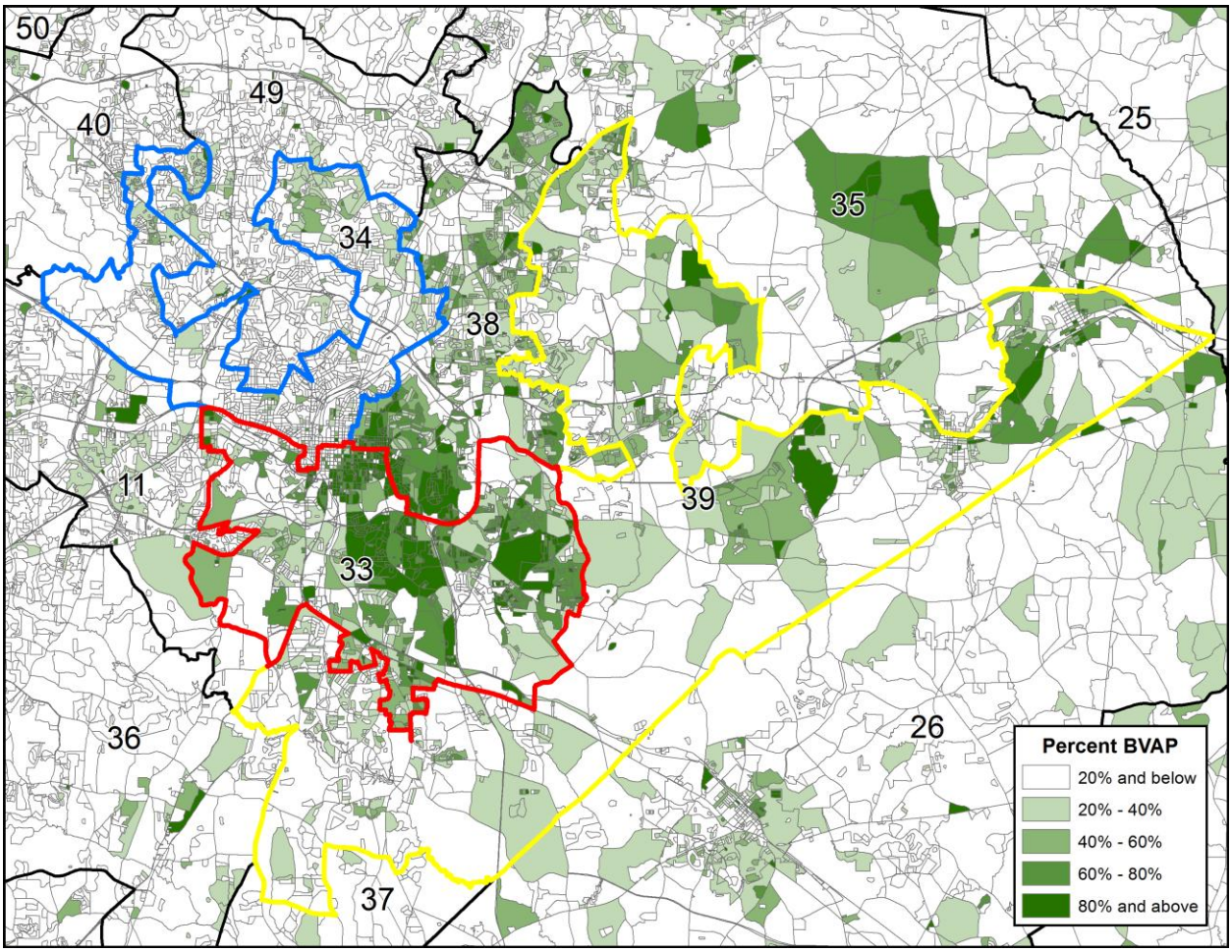

House District 42

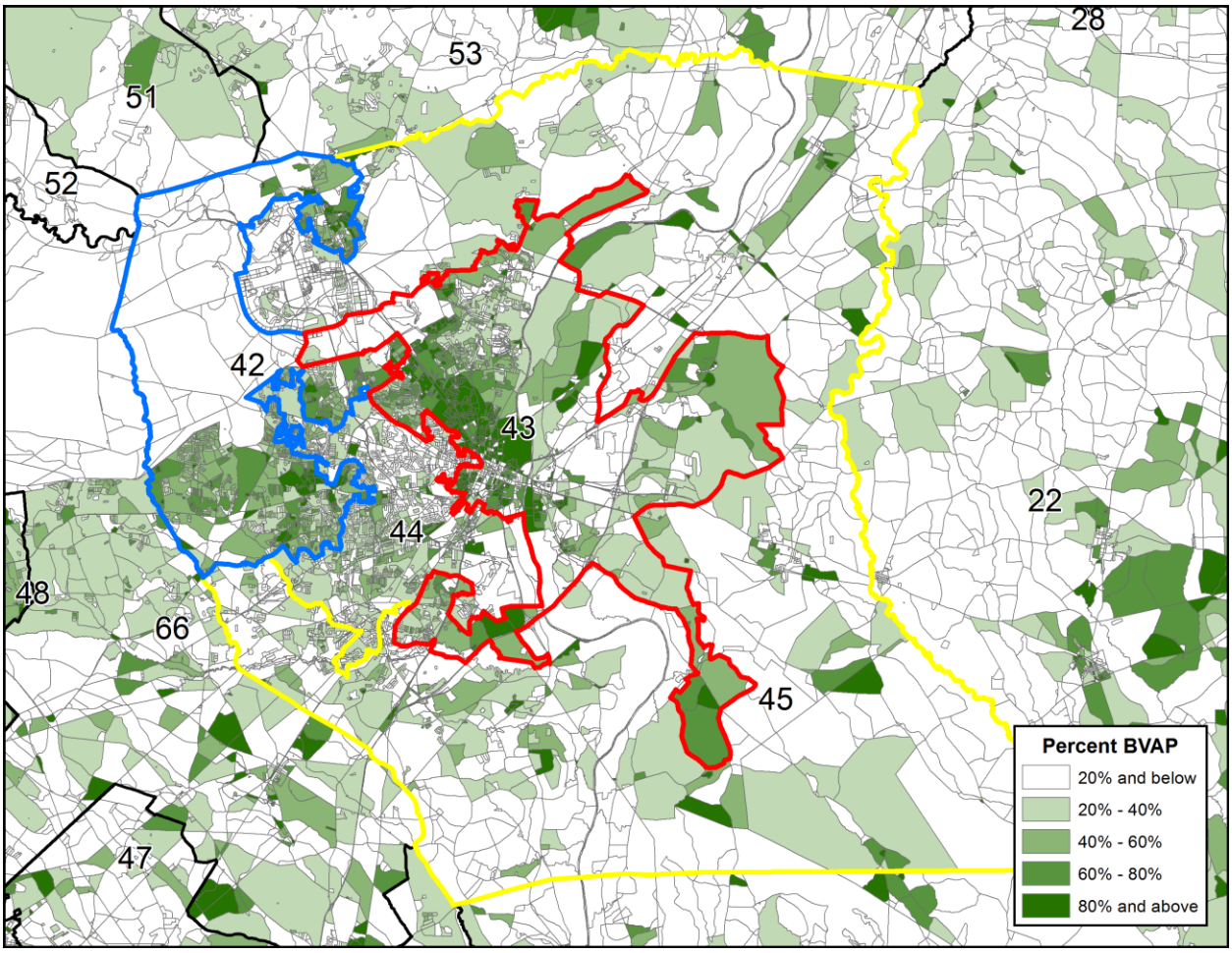

House District 48

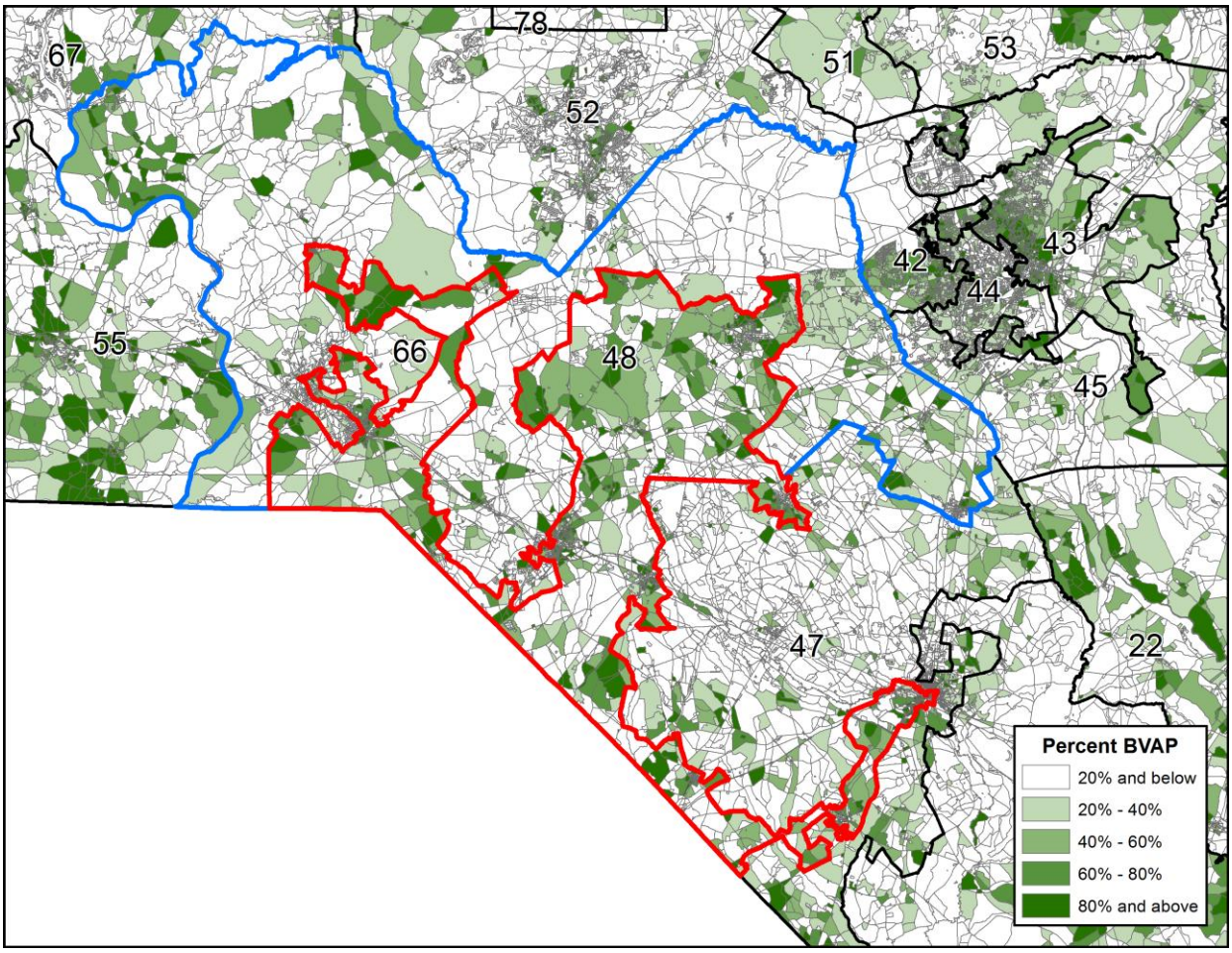

House District 57

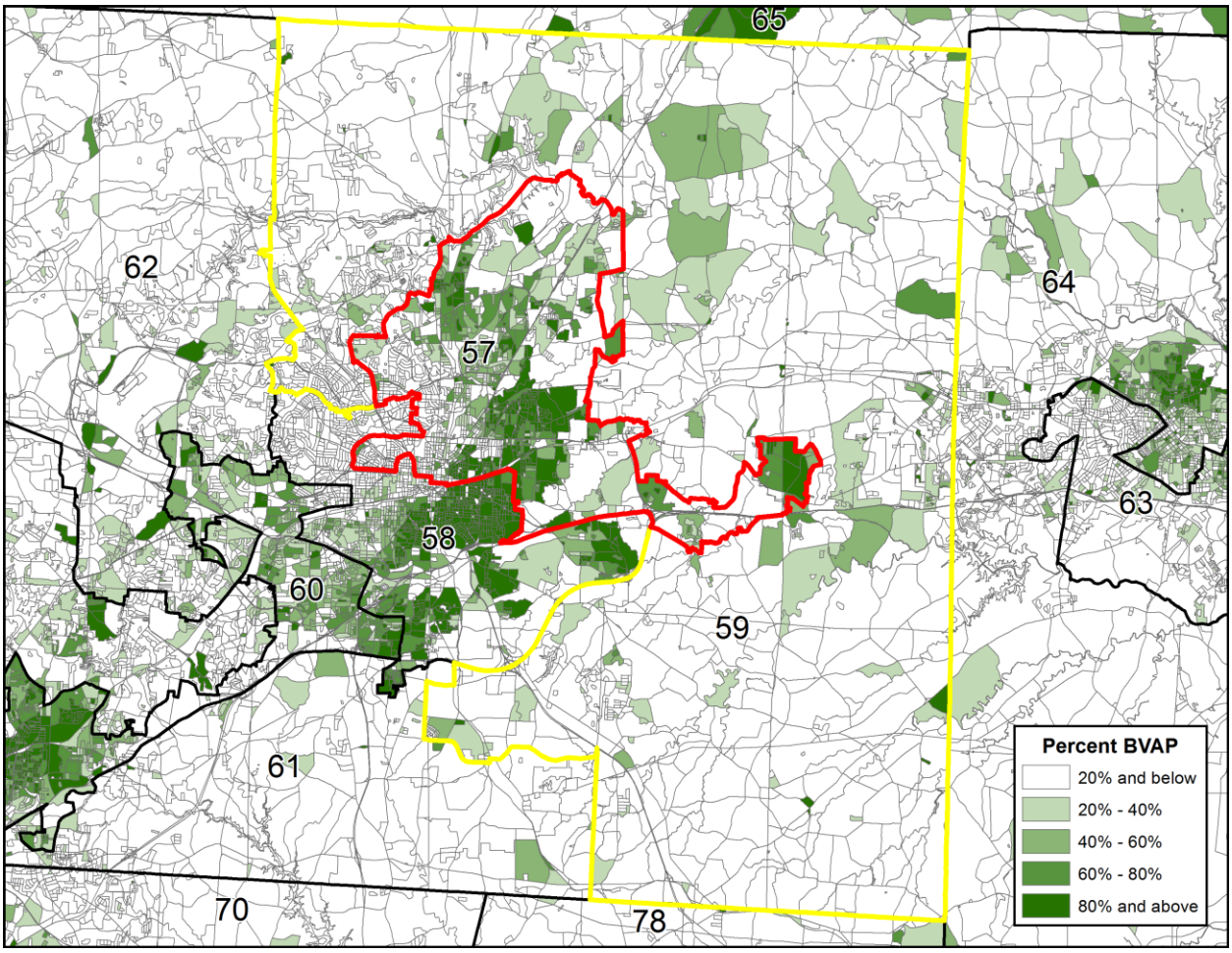
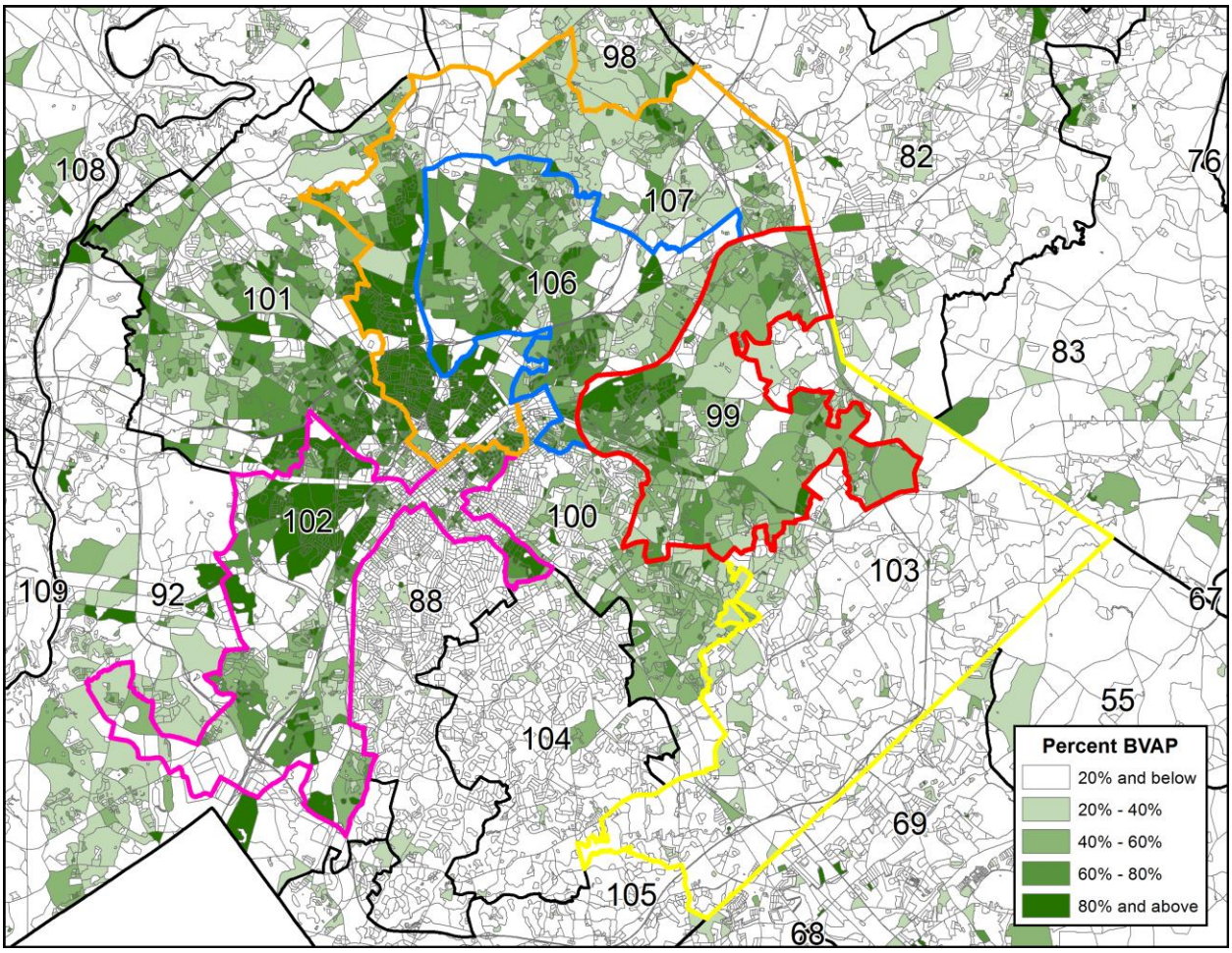
House Districts 99, 102, and 107