

**IN THE UNITED STATES DISTRICT COURT
FOR THE NORTHERN DISTRICT OF GEORGIA
ATLANTA DIVISION**

COAKLEY PENDERGRASS et al.,

Plaintiffs,

v.

BRAD RAFFENSPERGER, in his official
capacity as the Georgia Secretary of State,
et al.,

Defendants.

CIVIL ACTION FILE
NO. 1:21-CV-05339-SCJ

ANNIE LOIS GRANT et al.,

Plaintiffs,

v.

BRAD RAFFENSPERGER, in his official
capacity as the Georgia Secretary of State,
et al.,

Defendants.

CIVIL ACTION FILE
NO. 1:22-CV-00122-SCJ

PLAINTIFFS' UNOPPOSED MOTION FOR JUDICIAL NOTICE

Pursuant to Federal Rule of Evidence 201(b)(2), and in response to the Court's request for additional information at the preliminary injunction hearing on February 9, 2022, the plaintiffs in the above-captioned cases (collectively, "Plaintiffs") respectfully request that the Court take judicial notice of previous congressional and

legislative districting maps and accompanying demographic data archived on the website of the Georgia General Assembly’s Legislative and Congressional Reapportionment Office. *See, e.g., Common Cause Ga. v. Kemp*, 347 F. Supp. 3d 1270, 1297 (N.D. Ga. 2018) (taking judicial notice of information available on website of Georgia Secretary of State). Plaintiffs conferred with Defendants, who do not oppose this motion.

Specifically, Plaintiffs request judicial notice of the following materials:

- Maps of Georgia’s 2012 congressional plan and district-level population data, *see Legislative and Congressional Reapportionment Office, Ga. Gen. Assemb.*, <https://www.legis.ga.gov/joint-office/reapportionment> (last visited Feb. 9, 2022) (first click “Statewide Plans” and then click “District Packet (Maps and Population Report)” under the “Current U.S. Congress (2012)” dropdown menu) (attached as Exhibit 1);
- Maps of Georgia’s 2014 State Senate plan and district-level population data, *see id.* (first click “Statewide Plans” and then click “District Packet (Maps and Population Report)” under the “Current Georgia Senate (2014)” dropdown menu) (attached as Exhibit 2); and
- Maps of Georgia’s 2015 House plan and district-level population data, *see id.* (first click “Statewide Plans” and then click “District Packet

(Maps and Population Report)” under the “Current Georgia House (2015)”
dropdown menu) (attached as Exhibit 3).

Dated: February 10, 2022

By: **Adam M. Sparks**

Joyce Gist Lewis

Georgia Bar No. 296261

Adam M. Sparks

Georgia Bar No. 341578

KREVOLIN & HORST, LLC

One Atlantic Center

1201 West Peachtree Street, NW,
Suite 3250

Atlanta, Georgia 30309

Telephone: (404) 888-9700

Facsimile: (404) 888-9577

Email: JLewis@khlawfirm.com

Email: Sparks@khlawfirm.com

Kevin J. Hamilton*

PERKINS COIE LLP

1201 Third Avenue, Suite 4900

Seattle, Washington 98101

Phone: (206) 359-8000

Facsimile: (206) 359-9000

Email: KHamilton@perkinscoie.com

Respectfully submitted,

Abha Khanna*

Jonathan P. Hawley*

ELIAS LAW GROUP LLP

1700 Seventh Avenue, Suite 2100

Seattle, Washington 98101

Phone: (206) 656-0177

Facsimile: (206) 656-0180

Email: AKhanna@elias.law

Email: JHawley@elias.law

Daniel C. Osher*

Christina A. Ford*

Graham W. White*

Michael B. Jones

Georgia Bar No. 721264

ELIAS LAW GROUP LLP

10 G Street NE, Suite 600

Washington, D.C. 20002

Phone: (202) 968-4490

Facsimile: (202) 968-4498

Email: DOsher@elias.law

Email: CFord@elias.law

Email: GWhite@elias.law

Email: MJones@elias.law

Counsel for Plaintiffs

*Admitted *pro hac vice*

CERTIFICATE OF COMPLIANCE

I hereby certify that the foregoing PLAINTIFFS' UNOPPOSED MOTION FOR JUDICIAL NOTICE has been prepared in accordance with the font type and margin requirements of LR 5.1, NDGa, using font type of Times New Roman and a point size of 14.

Dated: February 10, 2022

Adam M. Sparks

Counsel for Plaintiffs

CERTIFICATE OF SERVICE

I hereby certify that I have on this date caused to be electronically filed a copy of the foregoing PLAINTIFFS' UNOPPOSED MOTION FOR JUDICIAL NOTICE with the Clerk of Court using the CM/ECF system, which will automatically send e-mail notification of such filing to counsel of record.

Dated: February 10, 2022

Adam M. Sparks

Counsel for Plaintiffs

EXHIBIT 1



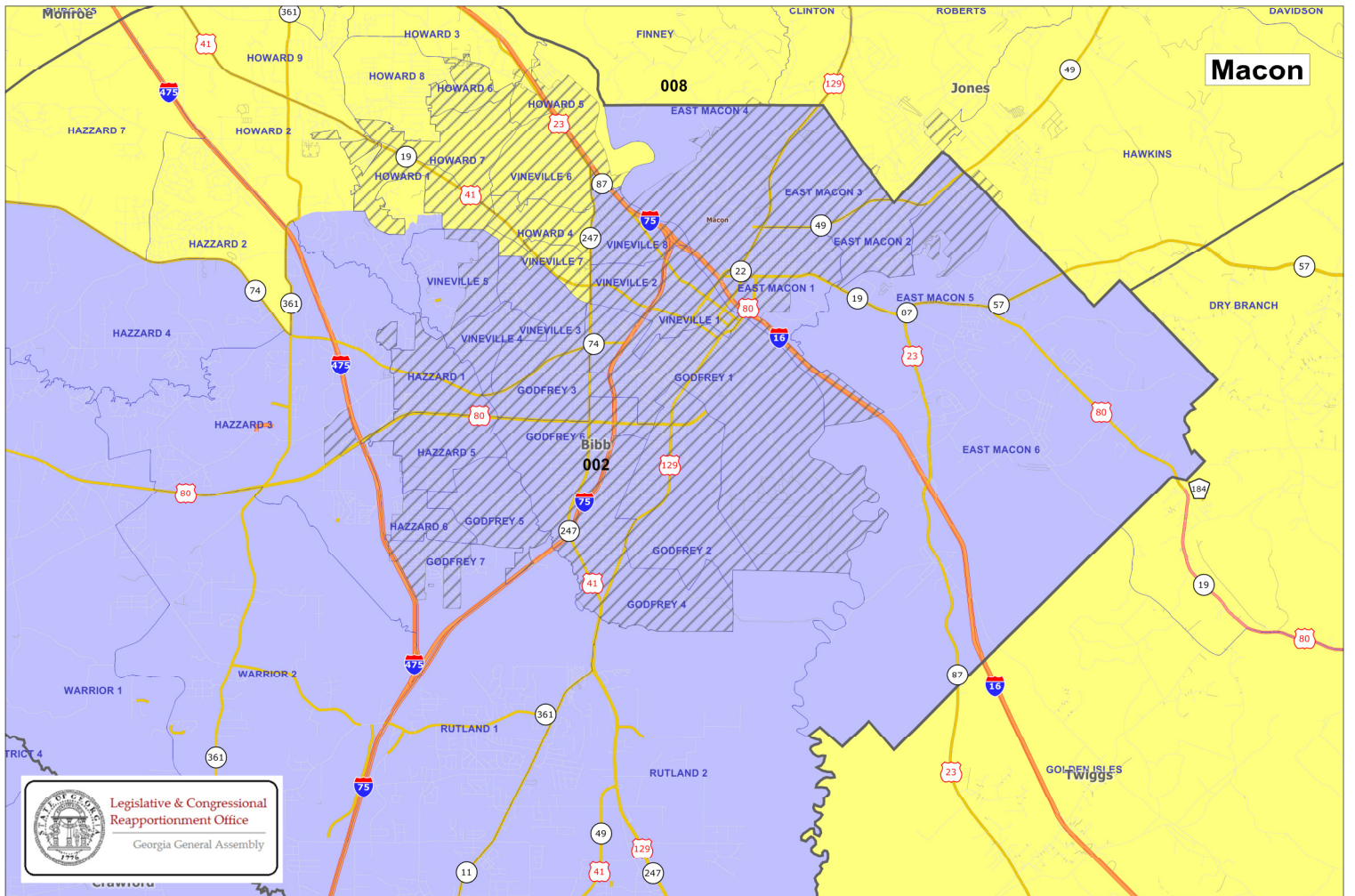
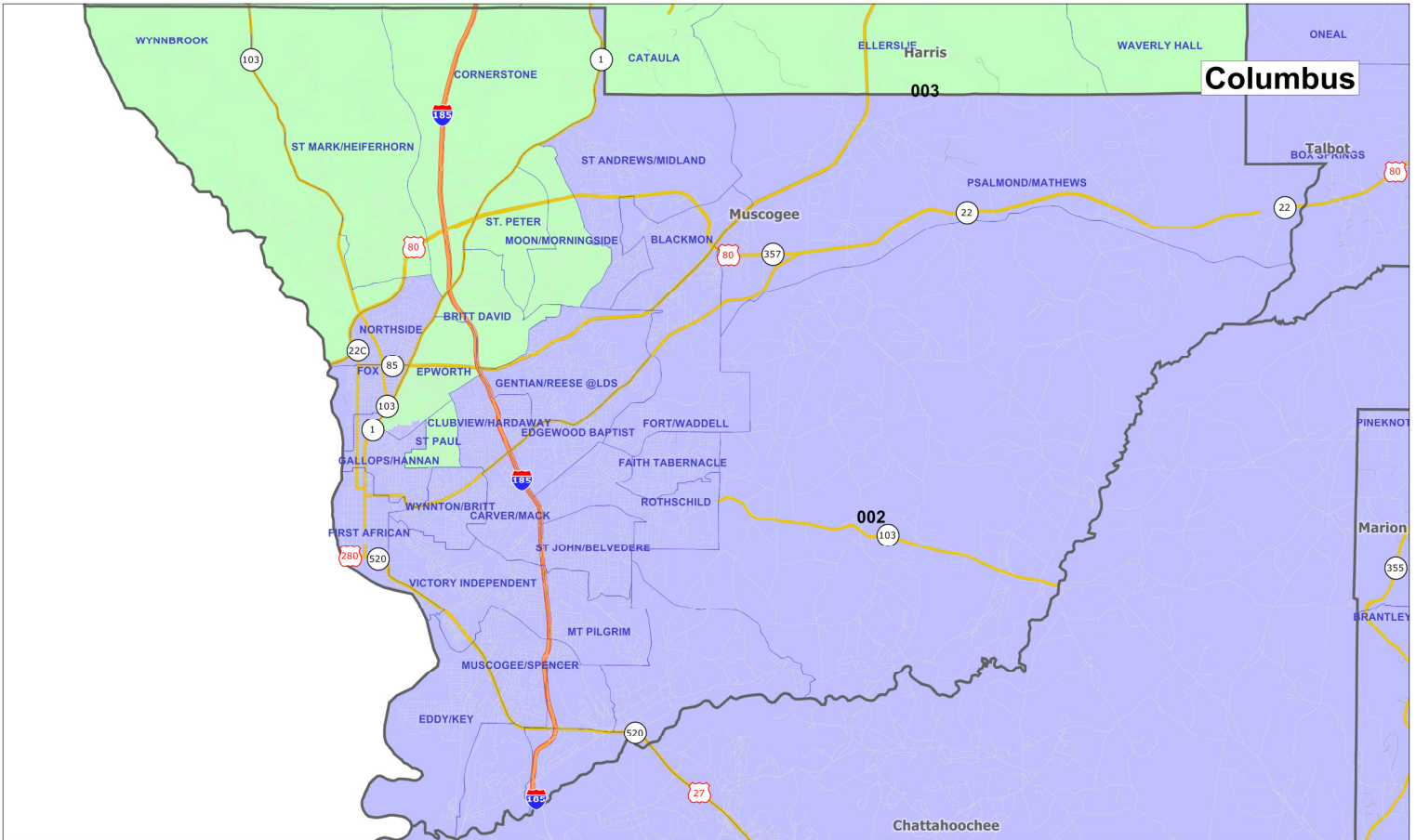
Georgia General Assembly

Districts

 County

[illegible]

Georgia Congressional Districts



Plan Name: **Congress12**Plan Type : **Congress**User: **staff**Administrator: **State**

DISTRICT	POPULATION	DEVIATION	% DEVIATION	BLACK	% BLACK	BLACK COMBO	TOTAL BLACK	%TOTAL BLACK	HISP. OR LATINO	%HISP
001	691,974	-1	0.00%	207,711	30.02%	8,443	216,154	31.24%	39,767	5.75%
VAP	518,743			147,082	28.35%	3,105	150,187	28.95%	25,656	4.95%
002	691,976	1	0.00%	354,925	51.29%	6,835	361,760	52.28%	31,577	4.56%
VAP	516,392			252,570	48.91%	2,847	255,417	49.46%	20,824	4.03%
003	691,974	-1	0.00%	159,578	23.06%	7,034	166,612	24.08%	34,910	5.04%
VAP	511,518			112,315	21.96%	2,247	114,562	22.40%	22,243	4.35%
004	691,976	1	0.00%	397,911	57.50%	10,608	408,519	59.04%	64,605	9.34%
VAP	503,508			278,767	55.36%	5,240	284,007	56.41%	41,041	8.15%
005	691,976	1	0.00%	409,269	59.14%	9,031	418,300	60.45%	54,614	7.89%
VAP	541,900			306,497	56.56%	5,708	312,205	57.61%	37,210	6.87%
006	691,975	0	0.00%	86,265	12.47%	6,771	93,036	13.44%	92,409	13.35%
VAP	519,046			64,149	12.36%	3,330	67,479	13.00%	62,253	11.99%
007	691,975	0	0.00%	125,010	18.07%	8,298	133,308	19.26%	129,930	18.78%
VAP	489,868			83,770	17.10%	3,453	87,223	17.81%	82,112	16.76%
008	691,976	1	0.00%	204,995	29.62%	5,455	210,450	30.41%	39,578	5.72%
VAP	518,240			145,966	28.17%	1,898	147,864	28.53%	25,129	4.85%
009	691,975	0	0.00%	46,065	6.66%	3,675	49,740	7.19%	79,413	11.48%
VAP	520,856			33,384	6.41%	1,014	34,398	6.60%	46,597	8.95%
010	691,976	1	0.00%	172,398	24.91%	5,577	177,975	25.72%	32,589	4.71%
VAP	521,343			123,759	23.74%	1,963	125,722	24.12%	20,668	3.96%
011	691,975	0	0.00%	107,707	15.57%	7,554	115,261	16.66%	75,109	10.85%
VAP	512,598			76,732	14.97%	3,130	79,862	15.58%	47,452	9.26%
012	691,975	0	0.00%	238,190	34.42%	7,297	245,487	35.48%	36,890	5.33%
VAP	518,253			169,848	32.77%	2,741	172,589	33.30%	23,384	4.51%
013	691,976	1	0.00%	382,493	55.28%	11,657	394,150	56.96%	71,303	10.30%
VAP	495,652			262,130	52.89%	5,163	267,293	53.93%	43,142	8.70%
014	691,974	-1	0.00%	57,918	8.37%	5,428	63,346	9.15%	70,995	10.26%
VAP	508,184			40,501	7.97%	1,480	41,981	8.26%	41,291	8.13%

Plan Name: **Congress12**Plan Type : **Congress**User: **staff**Administrator: **State**

DISTRICT	POPULATION	DEVIATION	% DEVIATION	BLACK	% BLACK	BLACK COMBO	TOTAL BLACK	%TOTAL BLACK	HISP. OR LATINO	%HISP
----------	------------	-----------	----------------	-------	------------	----------------	----------------	-----------------	--------------------	-------

Total Population: 9,687,653

Ideal Value: 691,975

Summary Statistics

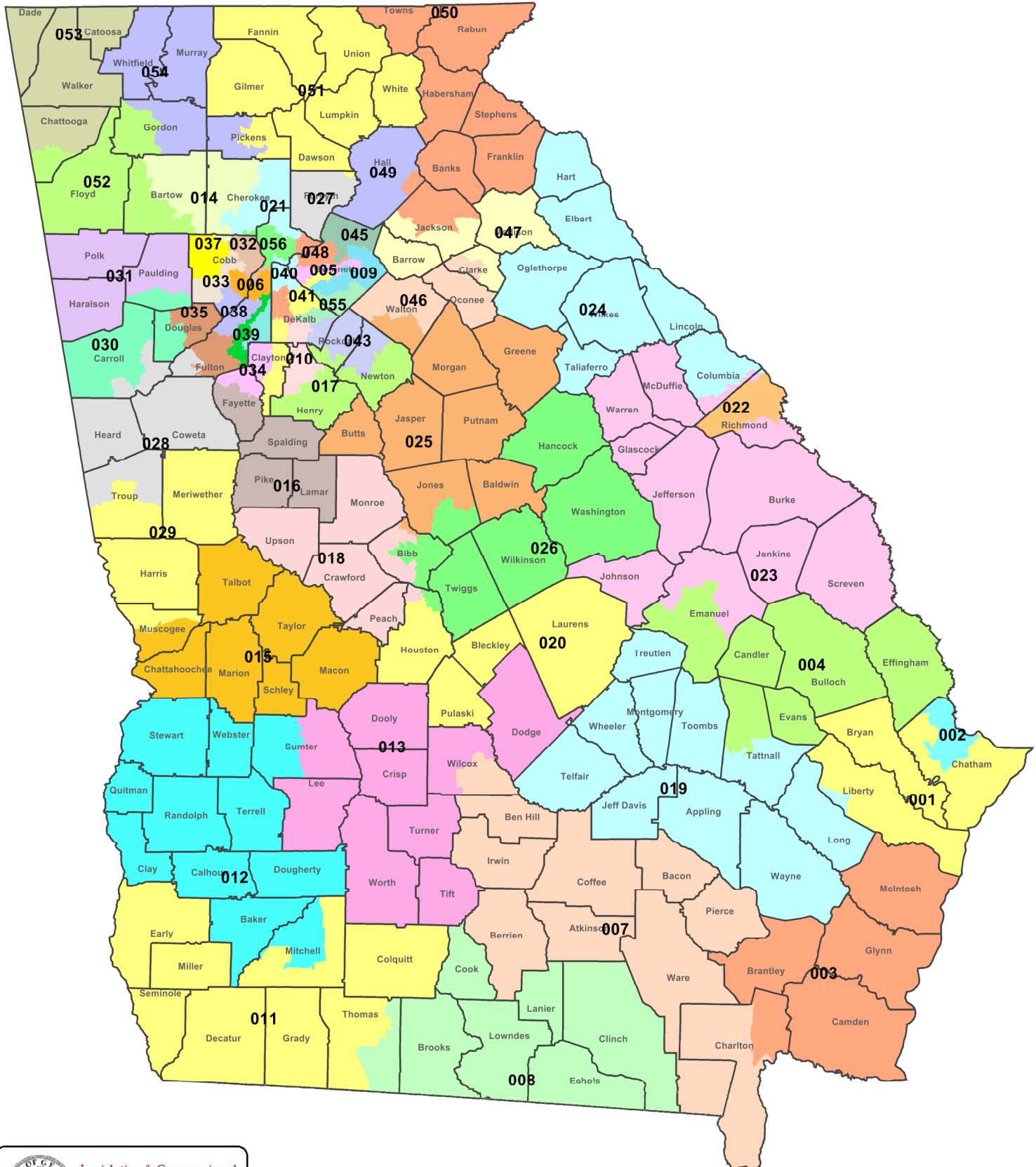
Population Range: 691,974 to 691,976

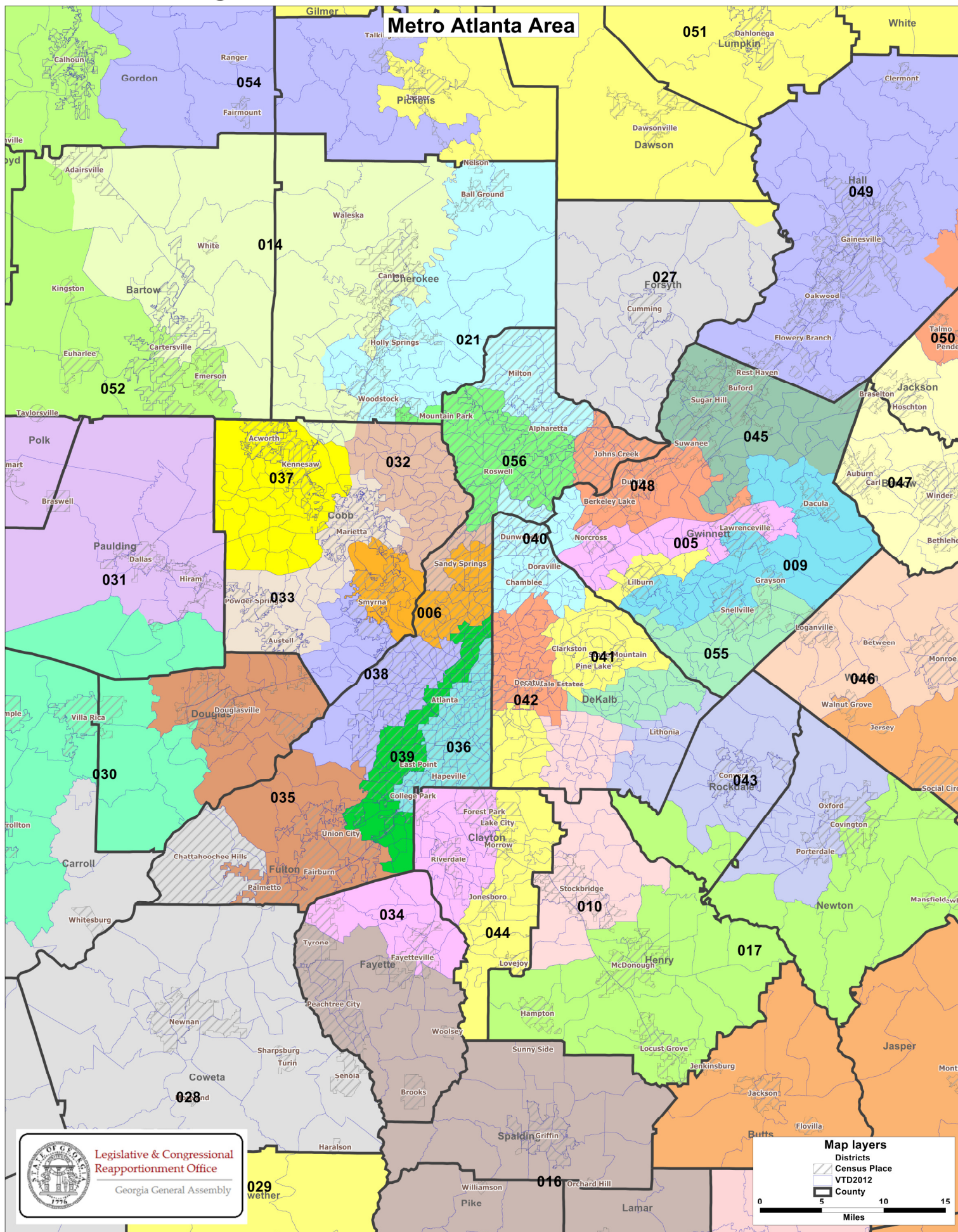
Absolute Overall Range: 2

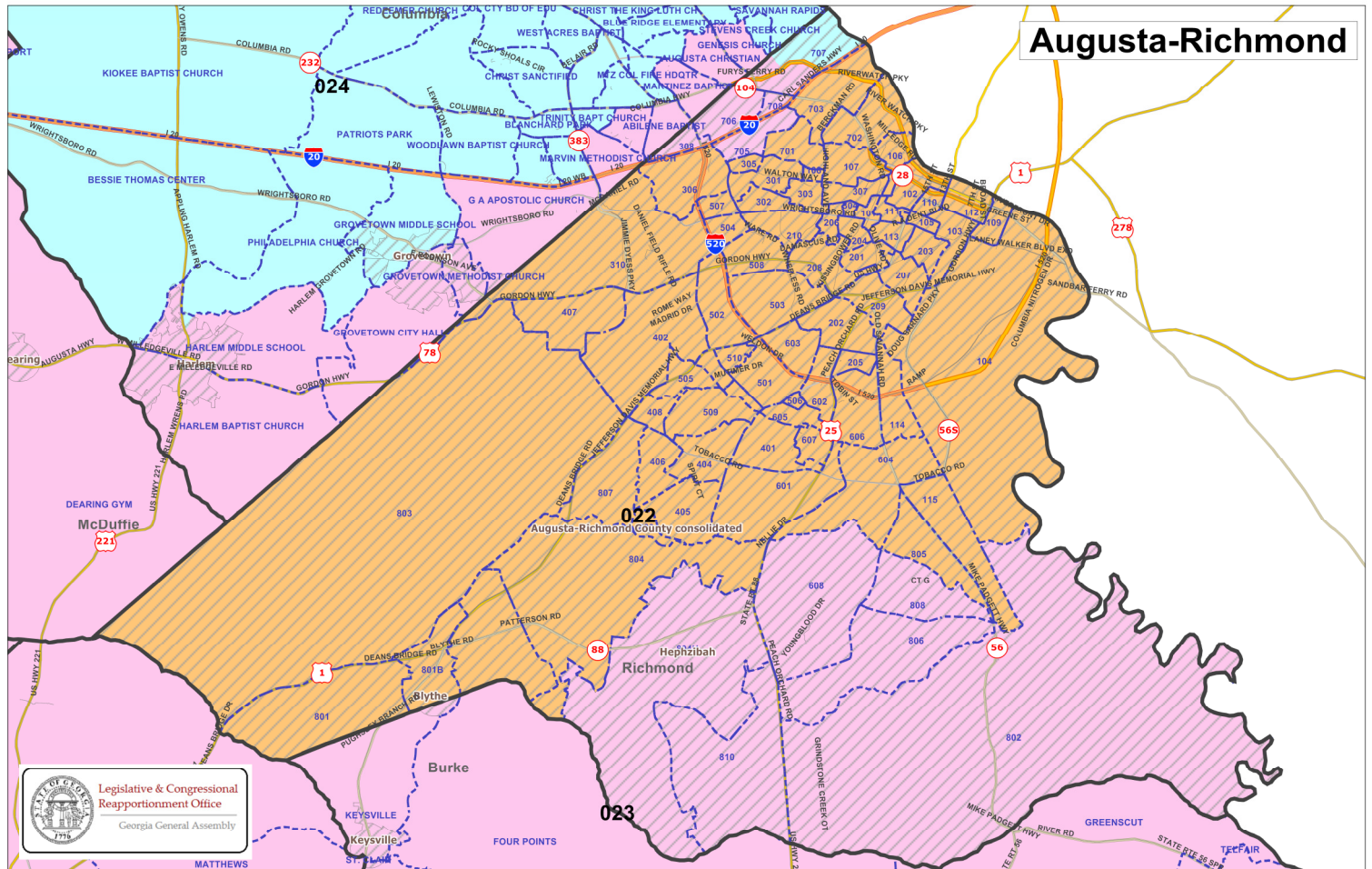
Relative Range: 0.00% to 0.00%

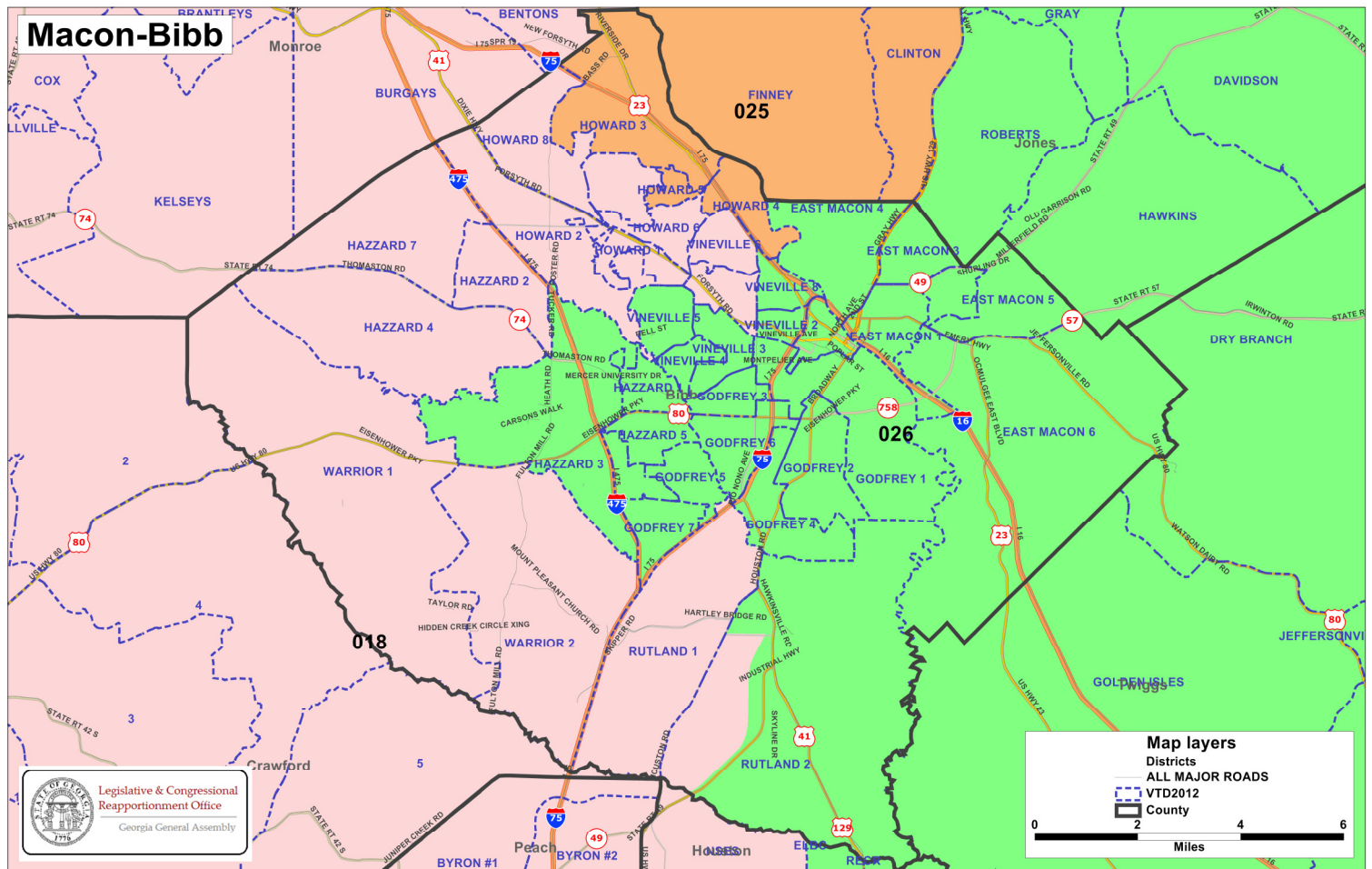
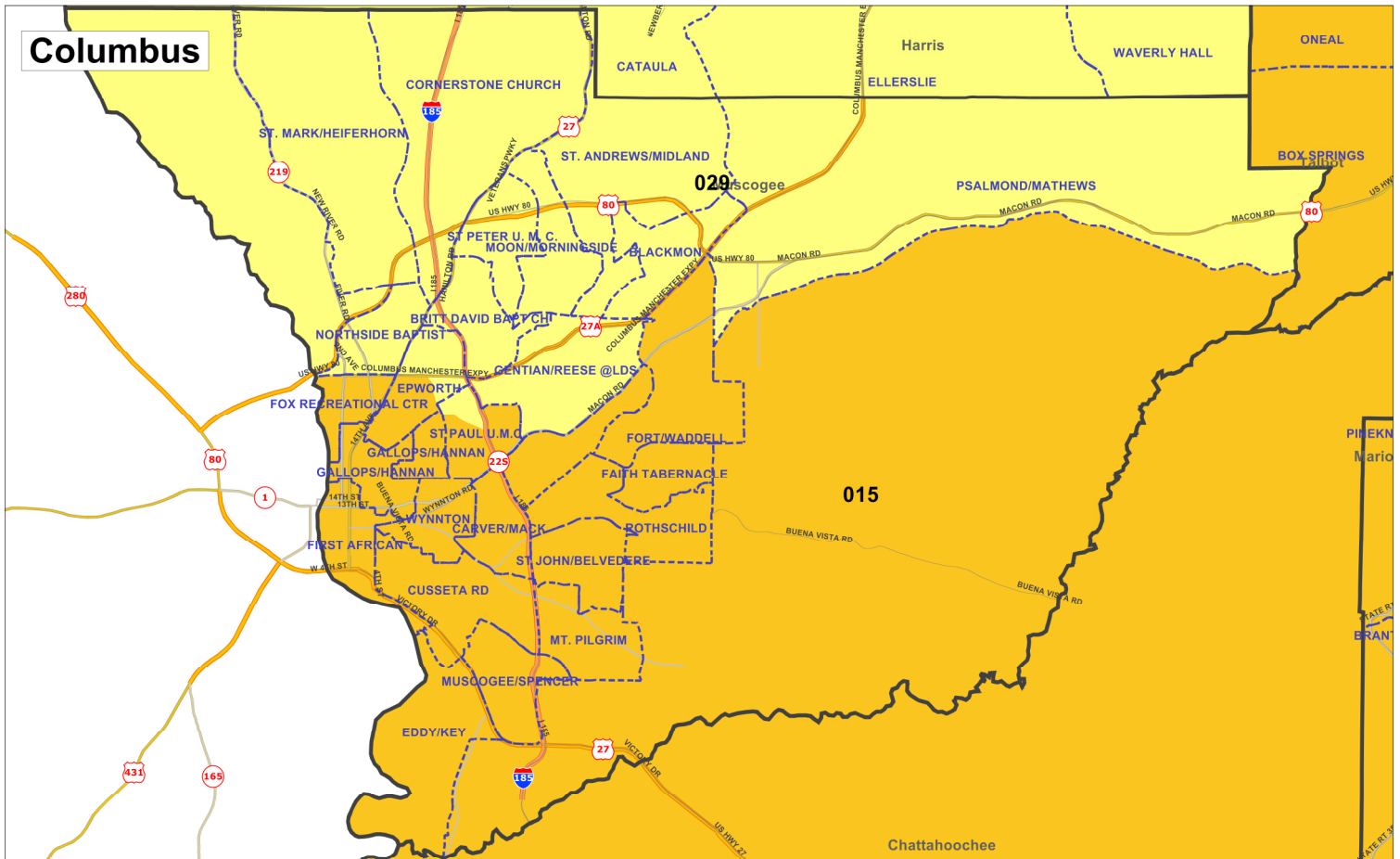
Relative Overall Range: 0.00%

EXHIBIT 2









Plan Name: **Senate14**Plan Type : **Senate**User: **Gina**Administrator: **State**

DISTRICT	POPULATION	DEVIATION	% DEVIATION	BLACK	% BLACK	BLACK COMBO	TOTAL BLACK	%TOTAL BLACK	HISP. OR LATINO	%HISP
001	171,350	-1,644	-0.95%	37,852	22.09%	2,493	40,345	23.55%	10,252	5.98%
VAP	127,614			26,202	20.53%	878	27,080	21.22%	6,353	4.98%
002	172,067	-927	-0.54%	92,824	53.95%	2,226	95,050	55.24%	9,860	5.73%
VAP	132,543			66,470	50.15%	1,050	67,520	50.94%	6,981	5.27%
003	171,952	-1,042	-0.60%	39,606	23.03%	1,755	41,361	24.05%	8,534	4.96%
VAP	129,192			28,065	21.72%	585	28,650	22.18%	5,463	4.23%
004	173,075	81	0.05%	41,571	24.02%	1,245	42,816	24.74%	8,958	5.18%
VAP	131,149			30,454	23.22%	468	30,922	23.58%	5,691	4.34%
005	172,513	-481	-0.28%	49,881	28.91%	2,901	52,782	30.60%	71,815	41.63%
VAP	119,904			33,732	28.13%	1,292	35,024	29.21%	45,746	38.15%
006	173,708	714	0.41%	39,863	22.95%	2,400	42,263	24.33%	24,754	14.25%
VAP	137,161			30,590	22.30%	1,349	31,939	23.29%	16,160	11.78%
007	171,498	-1,496	-0.86%	39,294	22.91%	1,115	40,409	23.56%	11,685	6.81%
VAP	128,245			28,401	22.15%	309	28,710	22.39%	6,972	5.44%
008	171,383	-1,611	-0.93%	56,380	32.90%	1,515	57,895	33.78%	9,198	5.37%
VAP	128,253			40,080	31.25%	592	40,672	31.71%	5,852	4.56%
009	173,867	873	0.50%	34,699	19.96%	2,110	36,809	21.17%	18,207	10.47%
VAP	125,254			22,663	18.09%	832	23,495	18.76%	11,604	9.26%
010	172,386	-608	-0.35%	118,775	68.90%	2,614	121,389	70.42%	7,140	4.14%
VAP	125,304			84,709	67.60%	1,289	85,998	68.63%	4,386	3.50%
011	172,584	-410	-0.24%	57,123	33.10%	959	58,082	33.65%	13,703	7.94%
VAP	127,856			39,947	31.24%	352	40,299	31.52%	8,305	6.50%
012	173,031	37	0.02%	107,565	62.17%	1,262	108,827	62.89%	6,147	3.55%
VAP	130,495			76,605	58.70%	556	77,161	59.13%	4,550	3.49%
013	171,539	-1,455	-0.84%	55,521	32.37%	951	56,472	32.92%	8,156	4.75%
VAP	128,351			39,341	30.65%	314	39,655	30.90%	5,009	3.90%
014	173,151	157	0.09%	15,505	8.95%	1,636	17,141	9.90%	18,976	10.96%
VAP	126,557			10,603	8.38%	465	11,068	8.75%	11,707	9.25%
015	173,280	286	0.17%	96,128	55.48%	2,958	99,086	57.18%	10,633	6.14%
VAP	128,462			69,203	53.87%	1,220	70,423	54.82%	6,935	5.40%

Plan Name: **Senate14**Plan Type : **Senate**User: **Gina**Administrator: **State**

DISTRICT	POPULATION	DEVIATION	% DEVIATION	BLACK	% BLACK	BLACK COMBO	TOTAL BLACK	%TOTAL BLACK	HISP. OR LATINO	%HISP
016	172,012	-982	-0.57%	35,797	20.81%	1,478	37,275	21.67%	7,128	4.14%
VAP	127,450			25,465	19.98%	519	25,984	20.39%	4,552	3.57%
017	171,822	-1,172	-0.68%	51,053	29.71%	2,106	53,159	30.94%	7,980	4.64%
VAP	121,373			33,663	27.74%	747	34,410	28.35%	4,852	4.00%
018	172,982	-12	-0.01%	48,323	27.94%	1,242	49,565	28.65%	6,126	3.54%
VAP	132,567			35,668	26.91%	447	36,115	27.24%	3,906	2.95%
019	173,261	267	0.15%	45,980	26.54%	1,751	47,731	27.55%	15,524	8.96%
VAP	128,915			33,460	25.96%	529	33,989	26.37%	10,084	7.82%
020	173,859	865	0.50%	50,174	28.86%	1,700	51,874	29.84%	7,596	4.37%
VAP	128,979			35,317	27.38%	567	35,884	27.82%	4,759	3.69%
021	174,508	1,514	0.88%	11,300	6.48%	1,358	12,658	7.25%	11,742	6.73%
VAP	125,212			7,721	6.17%	489	8,210	6.56%	7,457	5.96%
022	171,645	-1,349	-0.78%	101,076	58.89%	2,998	104,074	60.63%	7,217	4.20%
VAP	129,039			71,660	55.53%	1,337	72,997	56.57%	4,982	3.86%
023	171,559	-1,435	-0.83%	62,136	36.22%	1,544	63,680	37.12%	5,511	3.21%
VAP	128,048			43,718	34.14%	496	44,214	34.53%	3,559	2.78%
024	172,595	-399	-0.23%	33,638	19.49%	1,599	35,237	20.42%	6,943	4.02%
VAP	129,147			24,539	19.00%	470	25,009	19.36%	4,236	3.28%
025	174,016	1,022	0.59%	52,329	30.07%	1,171	53,500	30.74%	5,684	3.27%
VAP	134,483			38,282	28.47%	378	38,660	28.75%	3,698	2.75%
026	171,351	-1,643	-0.95%	103,229	60.24%	1,561	104,790	61.16%	5,003	2.92%
VAP	126,588			72,782	57.50%	626	73,408	57.99%	3,298	2.61%
027	172,726	-268	-0.15%	4,490	2.60%	778	5,268	3.05%	16,179	9.37%
VAP	120,121			2,998	2.50%	277	3,275	2.73%	10,177	8.47%
028	172,358	-636	-0.37%	28,697	16.65%	1,436	30,133	17.48%	9,562	5.55%
VAP	126,140			20,138	15.96%	414	20,552	16.29%	6,218	4.93%
029	173,911	917	0.53%	45,511	26.17%	1,733	47,244	27.17%	7,317	4.21%
VAP	131,011			32,576	24.87%	552	33,128	25.29%	4,795	3.66%
030	172,531	-463	-0.27%	33,612	19.48%	2,207	35,819	20.76%	10,302	5.97%
VAP	125,663			23,275	18.52%	700	23,975	19.08%	6,291	5.01%

Plan Name: **Senate14**Plan Type : **Senate**User: **Gina**Administrator: **State**

DISTRICT	POPULATION	DEVIATION	% DEVIATION	BLACK	% BLACK	BLACK COMBO	TOTAL BLACK	%TOTAL BLACK	HISP. OR LATINO	%HISP
031	174,298	1,304	0.75%	23,616	13.55%	1,798	25,414	14.58%	10,762	6.17%
VAP	124,828			15,799	12.66%	511	16,310	13.07%	6,220	4.98%
032	174,271	1,277	0.74%	14,817	8.50%	1,334	16,151	9.27%	9,811	5.63%
VAP	130,854			10,791	8.25%	542	11,333	8.66%	6,539	5.00%
033	174,114	1,120	0.65%	62,936	36.15%	3,058	65,994	37.90%	33,571	19.28%
VAP	128,718			43,422	33.73%	1,379	44,801	34.81%	20,775	16.14%
034	173,063	69	0.04%	108,169	62.50%	2,853	111,022	64.15%	24,642	14.24%
VAP	123,516			75,265	60.94%	1,375	76,640	62.05%	15,146	12.26%
035	173,728	734	0.42%	107,338	61.79%	3,013	110,351	63.52%	13,774	7.93%
VAP	122,650			72,472	59.09%	1,309	73,781	60.16%	8,213	6.70%
036	172,083	-911	-0.53%	103,348	60.06%	2,338	105,686	61.42%	12,232	7.11%
VAP	137,631			78,481	57.02%	1,630	80,111	58.21%	8,800	6.39%
037	172,832	-162	-0.09%	30,548	17.67%	1,919	32,467	18.79%	13,258	7.67%
VAP	126,053			20,606	16.35%	802	21,408	16.98%	8,429	6.69%
038	174,530	1,536	0.89%	110,537	63.33%	2,421	112,958	64.72%	17,411	9.98%
VAP	129,186			80,556	62.36%	1,289	81,845	63.35%	10,835	8.39%
039	173,809	815	0.47%	110,761	63.73%	2,303	113,064	65.05%	9,651	5.55%
VAP	139,465			83,562	59.92%	1,557	85,119	61.03%	6,962	4.99%
040	173,539	545	0.32%	26,747	15.41%	1,754	28,501	16.42%	36,807	21.21%
VAP	133,946			20,482	15.29%	1,010	21,492	16.05%	25,354	18.93%
041	173,452	458	0.26%	90,037	51.91%	2,732	92,769	53.48%	23,281	13.42%
VAP	127,577			64,136	50.27%	1,444	65,580	51.40%	14,850	11.64%
042	172,447	-547	-0.32%	42,913	24.88%	1,779	44,692	25.92%	24,229	14.05%
VAP	138,757			33,570	24.19%	1,094	34,664	24.98%	16,922	12.20%
043	172,105	-889	-0.51%	105,035	61.03%	2,631	107,666	62.56%	12,251	7.12%
VAP	123,175			71,792	58.28%	1,213	73,005	59.27%	7,461	6.06%
044	174,464	1,470	0.85%	122,966	70.48%	2,787	125,753	72.08%	14,561	8.35%
VAP	127,853			87,966	68.80%	1,378	89,344	69.88%	9,051	7.08%
045	173,558	564	0.33%	24,226	13.96%	1,927	26,153	15.07%	22,225	12.81%
VAP	120,526			15,902	13.19%	691	16,593	13.77%	13,760	11.42%

Plan Name: **Senate14**Plan Type : **Senate**User: **Gina**Administrator: **State**

DISTRICT	POPULATION	DEVIATION	% DEVIATION	BLACK	% BLACK	BLACK COMBO	TOTAL BLACK	%TOTAL BLACK	HISP. OR LATINO	%HISP
046	174,230	1,236	0.71%	30,244	17.36%	1,313	31,557	18.11%	8,606	4.94%
VAP	135,912			21,845	16.07%	563	22,408	16.49%	5,673	4.17%
047	174,417	1,423	0.82%	25,803	14.79%	1,534	27,337	15.67%	16,455	9.43%
VAP	129,264			18,117	14.02%	489	18,606	14.39%	9,911	7.67%
048	171,240	-1,754	-1.01%	25,398	14.83%	1,929	27,327	15.96%	21,232	12.40%
VAP	122,833			17,133	13.95%	794	17,927	14.59%	13,645	11.11%
049	173,823	829	0.48%	12,877	7.41%	1,070	13,947	8.02%	44,504	25.60%
VAP	125,571			9,143	7.28%	322	9,465	7.54%	25,911	20.63%
050	171,792	-1,202	-0.69%	9,219	5.37%	1,099	10,318	6.01%	13,621	7.93%
VAP	131,117			6,960	5.31%	256	7,216	5.50%	7,940	6.06%
051	173,593	599	0.35%	1,471	0.85%	498	1,969	1.13%	7,454	4.29%
VAP	136,858			1,128	0.82%	148	1,276	0.93%	4,570	3.34%
052	172,494	-500	-0.29%	19,604	11.37%	1,418	21,022	12.19%	18,234	10.57%
VAP	128,253			13,936	10.87%	368	14,304	11.15%	10,849	8.46%
053	173,151	157	0.09%	7,102	4.10%	1,091	8,193	4.73%	3,905	2.26%
VAP	132,044			5,563	4.21%	239	5,802	4.39%	2,345	1.78%
054	173,417	423	0.24%	4,520	2.61%	968	5,488	3.16%	38,990	22.48%
VAP	125,379			3,377	2.69%	250	3,627	2.89%	22,395	17.86%
055	174,196	1,202	0.69%	114,253	65.59%	3,254	117,507	67.46%	11,564	6.64%
VAP	123,203			78,012	63.32%	1,571	79,583	64.60%	6,951	5.64%
056	174,487	1,493	0.86%	26,018	14.91%	2,040	28,058	16.08%	22,826	13.08%
VAP	129,856			19,127	14.73%	996	20,123	15.50%	14,917	11.49%

Total Population: 9,687,653

Ideal Value: 172,994

Summary Statistics

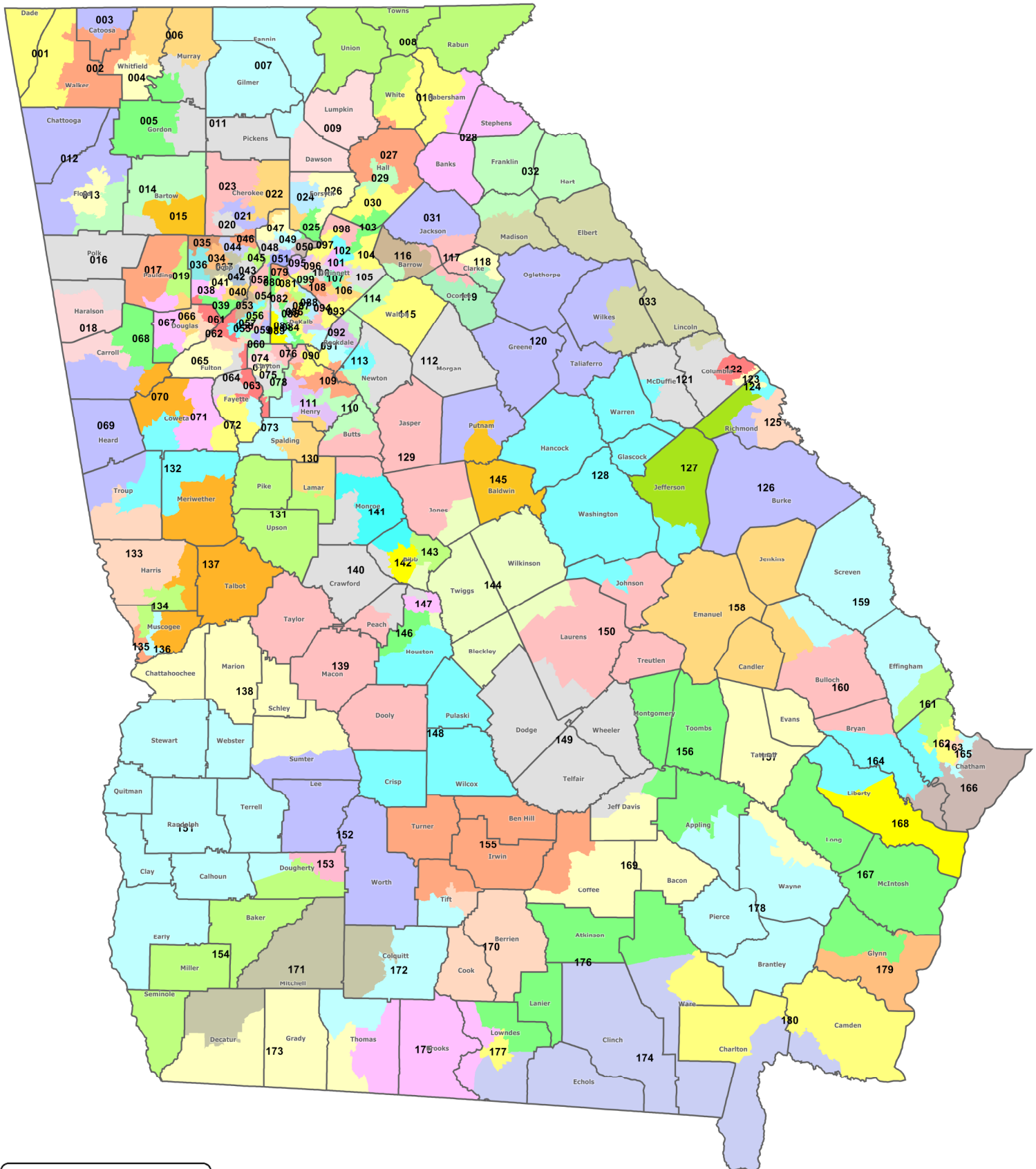
Population Range: 171,240 to 174,530

Absolute Overall Range: 3,290

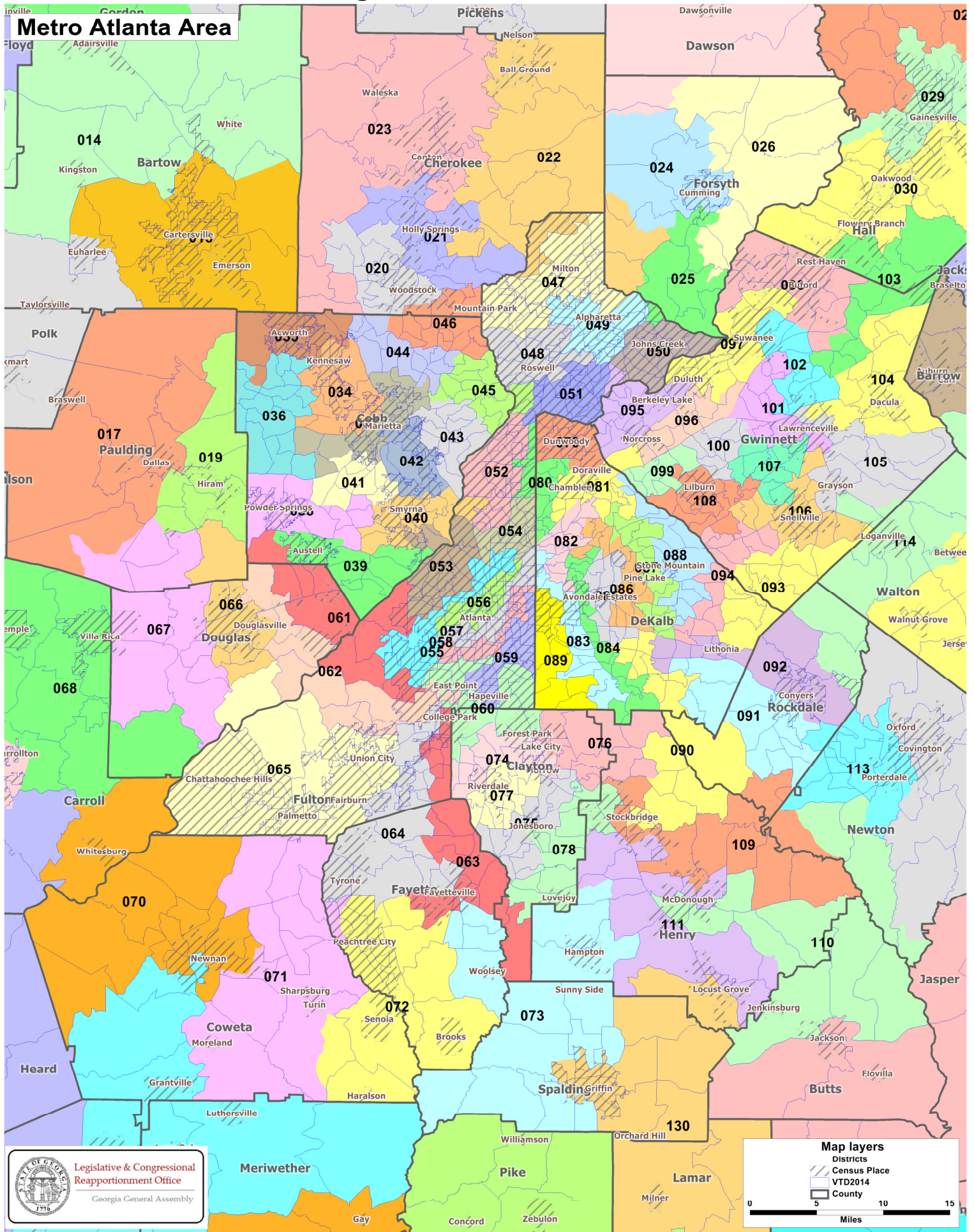
Relative Range: -1.01% to 0.89%

Relative Overall Range: 1.90%

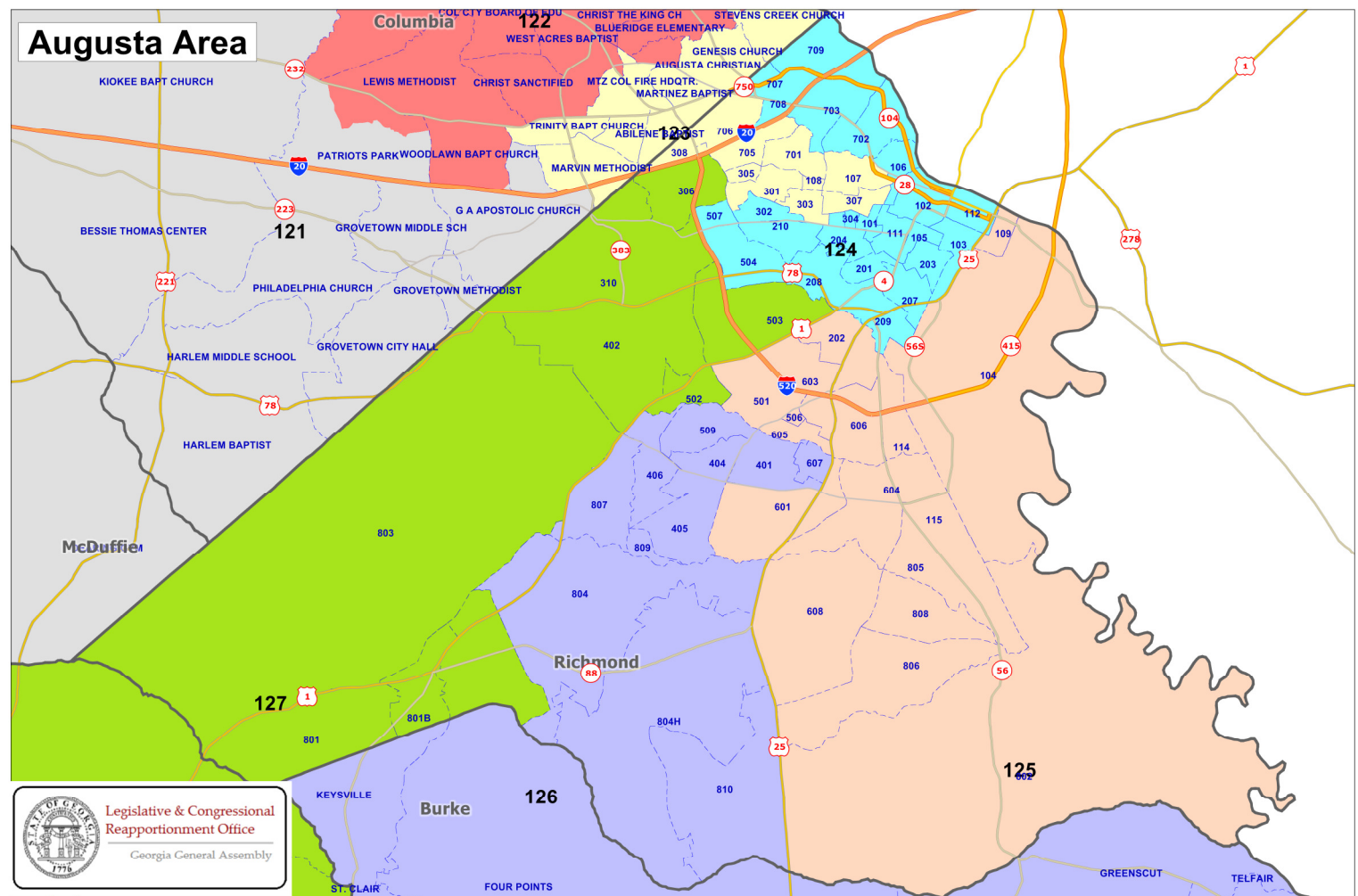
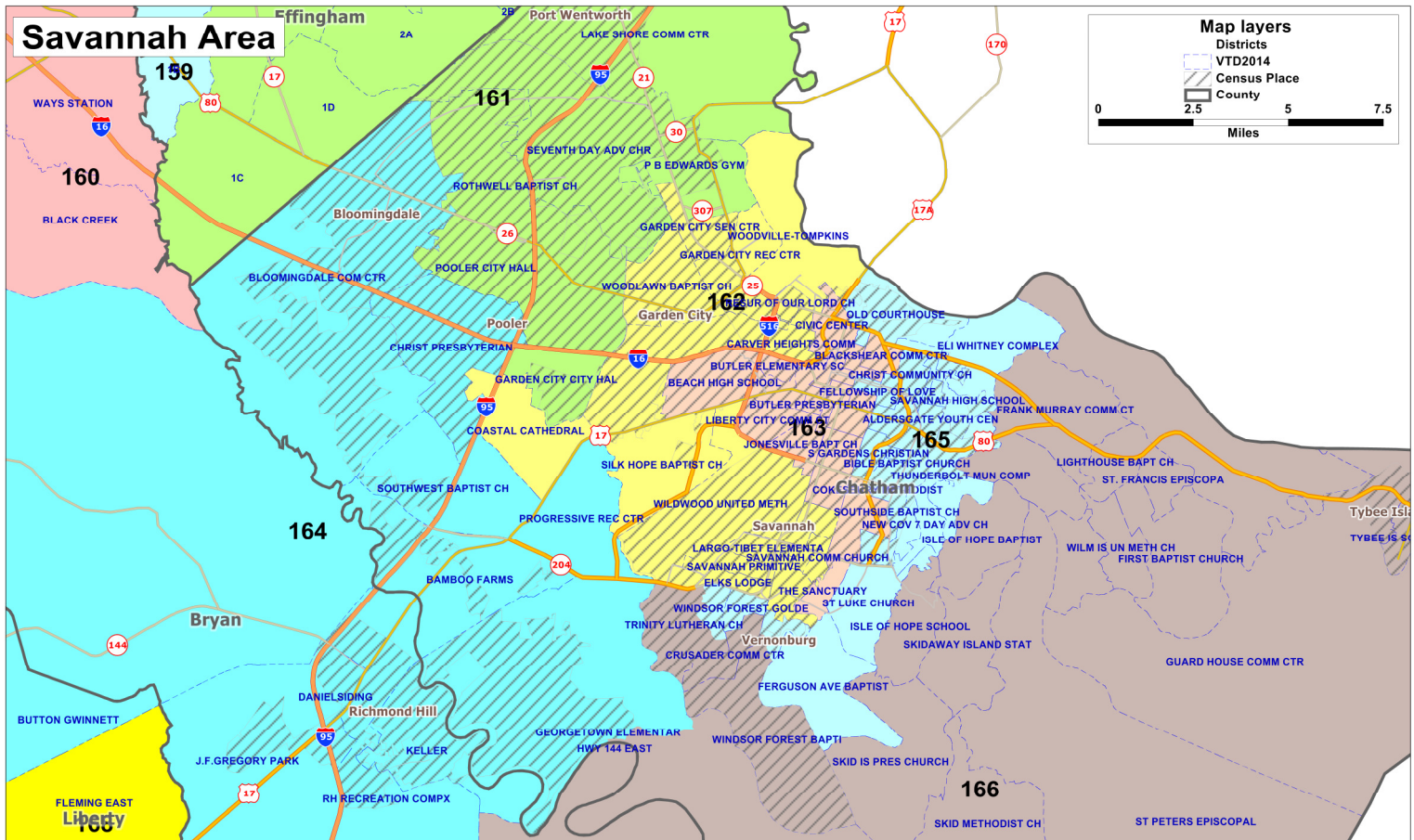
EXHIBIT 3

Georgia House Districts- 2015

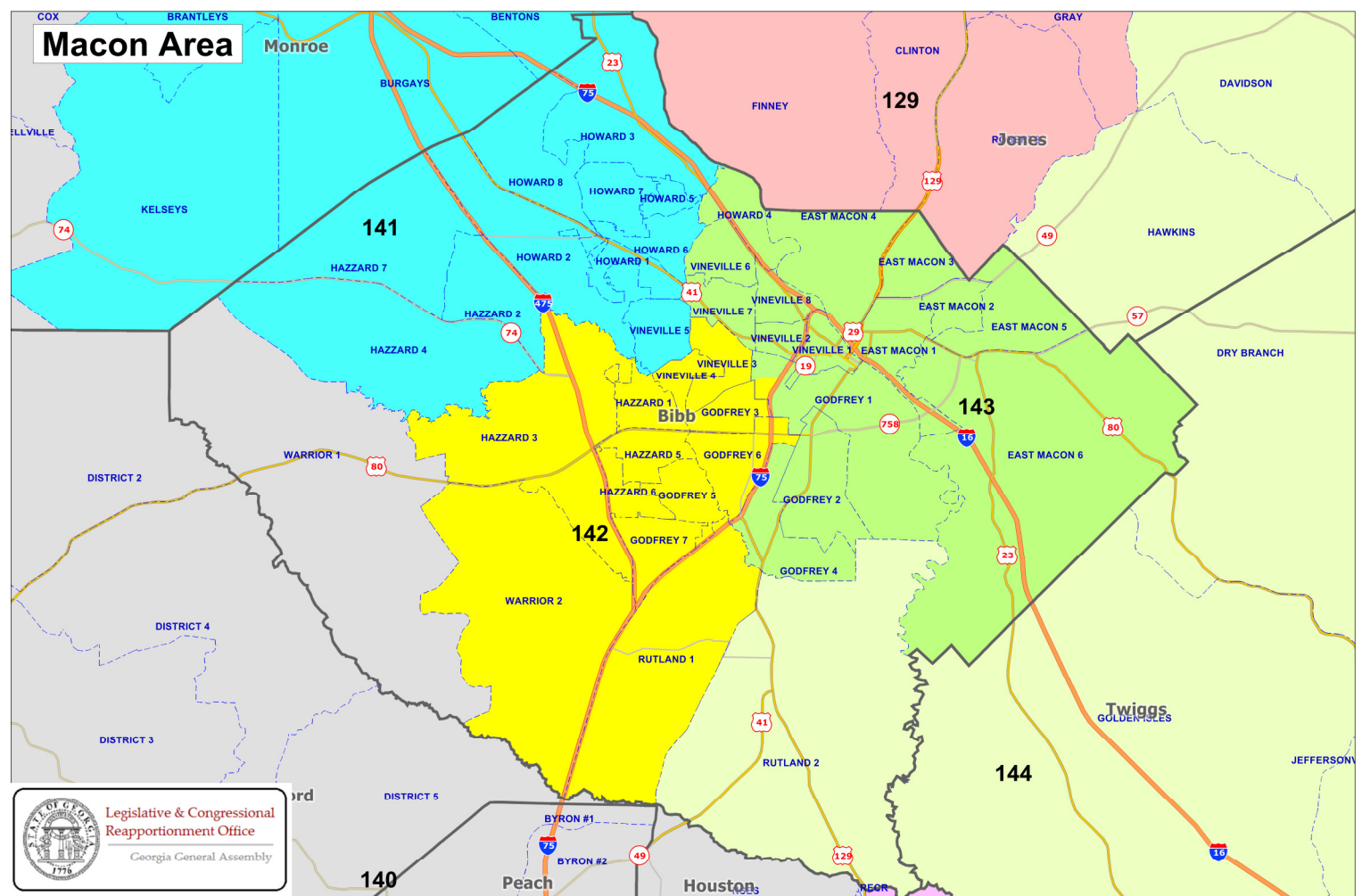
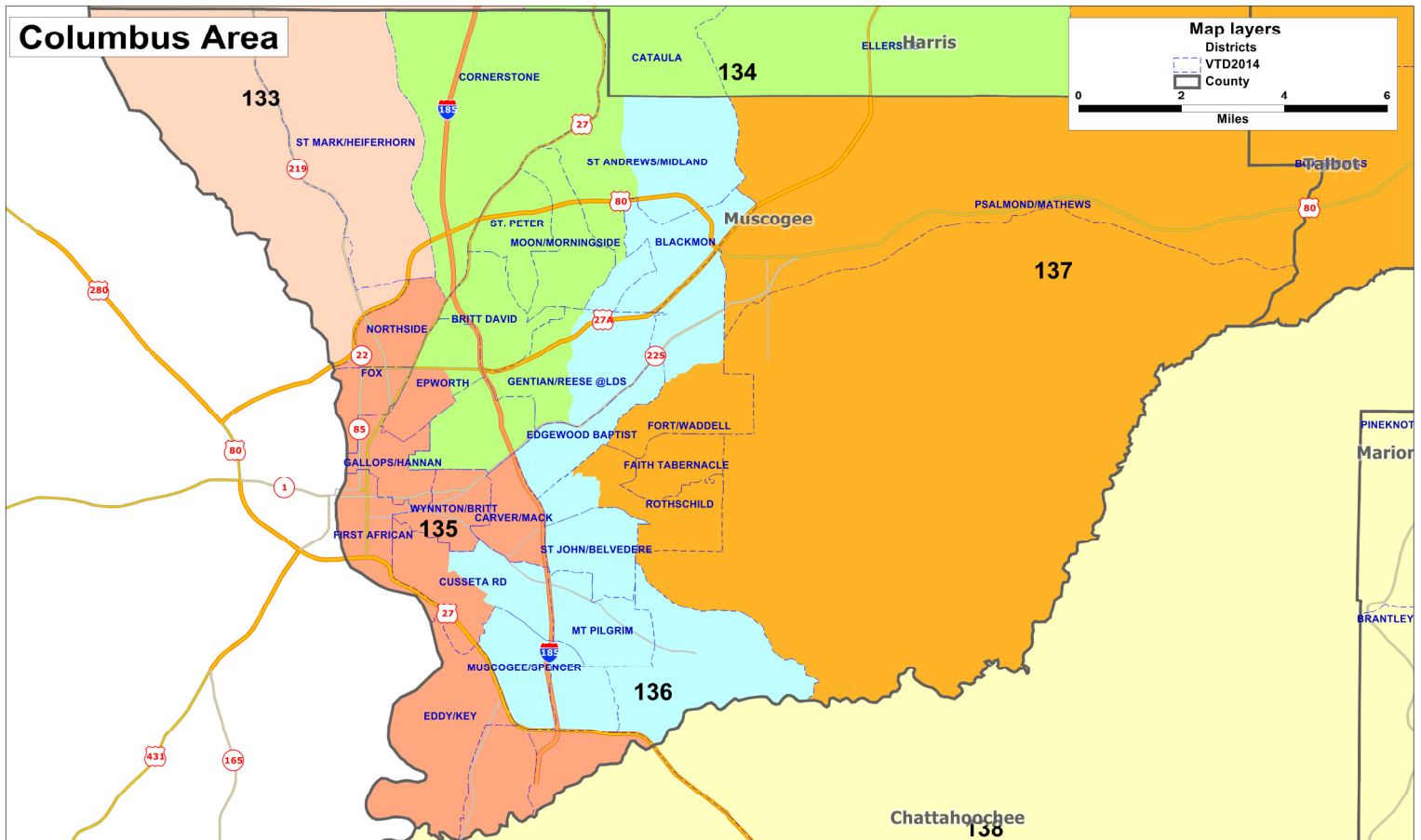
Georgia House Districts- 2015



Georgia House Districts- 2015



Georgia House Districts- 2015



Plan Name: **House15**Plan Type : **State**User: **Gina**Administrator: **House**

DISTRICT	POPULATION	DEVIATION	% DEVIATION	BLACK	% BLACK	BLACK COMBO	TOTAL BLACK	%TOTAL BLACK	HISP. OR LATINO	%HISP
001	53,612	-208	-0.39%	1,535	2.86%	262	1,797	3.35%	908	1.69%
VAP	41,298			1,115	2.70%	51	1,166	2.82%	539	1.31%
002	53,910	90	0.17%	1,946	3.61%	365	2,311	4.29%	1,772	3.29%
VAP	40,653			1,515	3.73%	68	1,583	3.89%	1,029	2.53%
003	53,366	-454	-0.84%	1,233	2.31%	356	1,589	2.98%	1,231	2.31%
VAP	40,240			837	2.08%	78	915	2.27%	739	1.84%
004	54,120	300	0.56%	2,526	4.67%	371	2,897	5.35%	22,063	40.77%
VAP	38,389			1,959	5.10%	108	2,067	5.38%	12,869	33.52%
005	53,589	-231	-0.43%	1,907	3.56%	378	2,285	4.26%	7,921	14.78%
VAP	38,998			1,439	3.69%	114	1,553	3.98%	4,695	12.04%
006	53,968	148	0.27%	1,079	2.00%	302	1,381	2.56%	11,676	21.64%
VAP	38,578			732	1.90%	80	812	2.10%	6,563	17.01%
007	54,058	238	0.44%	220	0.41%	109	329	0.61%	3,141	5.81%
VAP	43,050			145	0.34%	35	180	0.42%	1,876	4.36%
008	53,905	85	0.16%	341	0.63%	102	443	0.82%	2,111	3.92%
VAP	43,921			225	0.51%	38	263	0.60%	1,367	3.11%
009	54,289	469	0.87%	484	0.89%	229	713	1.31%	2,405	4.43%
VAP	41,849			385	0.92%	77	462	1.10%	1,538	3.68%
010	53,428	-392	-0.73%	1,709	3.20%	276	1,985	3.72%	5,147	9.63%
VAP	40,720			1,451	3.56%	59	1,510	3.71%	2,880	7.07%
011	53,610	-210	-0.39%	547	1.02%	182	729	1.36%	3,485	6.50%
VAP	40,794			397	0.97%	37	434	1.06%	1,979	4.85%
012	54,317	497	0.92%	4,835	8.90%	401	5,236	9.64%	3,021	5.56%
VAP	41,793			3,800	9.09%	93	3,893	9.31%	1,792	4.29%
013	53,445	-375	-0.70%	10,927	20.45%	530	11,457	21.44%	6,711	12.56%
VAP	40,153			7,827	19.49%	148	7,975	19.86%	4,030	10.04%
014	53,527	-293	-0.54%	3,436	6.42%	324	3,760	7.02%	2,658	4.97%
VAP	39,442			2,482	6.29%	74	2,556	6.48%	1,530	3.88%
015	53,473	-347	-0.64%	6,982	13.06%	515	7,497	14.02%	4,980	9.31%
VAP	39,649			4,875	12.30%	114	4,989	12.58%	2,965	7.48%

Plan Name: **House15**Plan Type : **State**User: **Gina**Administrator: **House**

DISTRICT	POPULATION	DEVIATION	% DEVIATION	BLACK	% BLACK	BLACK COMBO	TOTAL BLACK	%TOTAL BLACK	HISP. OR LATINO	%HISP
016	53,926	106	0.20%	5,762	10.69%	421	6,183	11.47%	5,275	9.78%
VAP	39,416			4,022	10.20%	76	4,098	10.40%	2,989	7.58%
017	54,036	216	0.40%	7,427	13.74%	625	8,052	14.90%	2,553	4.72%
VAP	37,564			4,737	12.61%	204	4,941	13.15%	1,447	3.85%
018	53,682	-138	-0.26%	8,806	16.40%	661	9,467	17.64%	3,420	6.37%
VAP	40,084			6,453	16.10%	175	6,628	16.54%	2,178	5.43%
019	54,164	344	0.64%	9,875	18.23%	678	10,553	19.48%	3,119	5.76%
VAP	38,287			6,514	17.01%	219	6,733	17.59%	1,858	4.85%
020	53,679	-141	-0.26%	3,952	7.36%	515	4,467	8.32%	4,742	8.83%
VAP	38,519			2,661	6.91%	171	2,832	7.35%	2,952	7.66%
021	54,040	220	0.41%	2,842	5.26%	407	3,249	6.01%	5,000	9.25%
VAP	38,275			1,851	4.84%	118	1,969	5.14%	3,078	8.04%
022	54,090	270	0.50%	1,937	3.58%	304	2,241	4.14%	4,320	7.99%
VAP	38,675			1,318	3.41%	116	1,434	3.71%	2,747	7.10%
023	53,852	32	0.06%	3,248	6.03%	470	3,718	6.90%	7,412	13.76%
VAP	39,892			2,195	5.50%	150	2,345	5.88%	4,660	11.68%
024	54,284	464	0.86%	1,329	2.45%	249	1,578	2.91%	6,376	11.75%
VAP	38,393			884	2.30%	85	969	2.52%	4,020	10.47%
025	54,157	337	0.63%	1,888	3.49%	257	2,145	3.96%	3,338	6.16%
VAP	35,375			1,247	3.53%	92	1,339	3.79%	2,066	5.84%
026	54,311	491	0.91%	910	1.68%	206	1,116	2.05%	4,267	7.86%
VAP	38,827			608	1.57%	63	671	1.73%	2,632	6.78%
027	53,326	-494	-0.92%	1,741	3.26%	293	2,034	3.81%	7,710	14.46%
VAP	39,263			1,254	3.19%	62	1,316	3.35%	4,404	11.22%
028	53,438	-382	-0.71%	3,399	6.36%	387	3,786	7.08%	2,351	4.40%
VAP	40,671			2,532	6.23%	72	2,604	6.40%	1,370	3.37%
029	53,527	-293	-0.54%	6,698	12.51%	421	7,119	13.30%	23,417	43.75%
VAP	37,452			4,682	12.50%	145	4,827	12.89%	13,600	36.31%
030	53,787	-33	-0.06%	3,993	7.42%	317	4,310	8.01%	13,870	25.79%
VAP	39,178			2,920	7.45%	97	3,017	7.70%	8,081	20.63%

Plan Name: **House15**Plan Type : **State**User: **Gina**Administrator: **House**

DISTRICT	POPULATION	DEVIATION	% DEVIATION	BLACK	% BLACK	BLACK COMBO	TOTAL BLACK	%TOTAL BLACK	HISP. OR LATINO	%HISP
031	53,585	-235	-0.44%	3,447	6.43%	387	3,834	7.15%	3,171	5.92%
VAP	39,241			2,497	6.36%	99	2,596	6.62%	1,929	4.92%
032	54,017	197	0.37%	6,708	12.42%	399	7,107	13.16%	1,802	3.34%
VAP	41,866			4,949	11.82%	82	5,031	12.02%	1,117	2.67%
033	53,537	-283	-0.53%	11,492	21.47%	272	11,764	21.97%	2,153	4.02%
VAP	41,192			8,525	20.70%	94	8,619	20.92%	1,275	3.10%
034	54,162	342	0.64%	9,819	18.13%	697	10,516	19.42%	4,900	9.05%
VAP	41,682			6,949	16.67%	317	7,266	17.43%	3,186	7.64%
035	53,394	-426	-0.79%	11,690	21.89%	730	12,420	23.26%	5,164	9.67%
VAP	37,954			7,649	20.15%	268	7,917	20.86%	3,263	8.60%
036	54,192	372	0.69%	6,790	12.53%	357	7,147	13.19%	2,318	4.28%
VAP	37,923			4,407	11.62%	133	4,540	11.97%	1,410	3.72%
037	54,233	413	0.77%	11,949	22.03%	700	12,649	23.32%	9,293	17.14%
VAP	40,849			8,494	20.79%	319	8,813	21.57%	5,939	14.54%
038	53,921	101	0.19%	24,203	44.89%	981	25,184	46.71%	6,021	11.17%
VAP	39,397			16,271	41.30%	406	16,677	42.33%	3,615	9.18%
039	54,192	372	0.69%	28,547	52.68%	924	29,471	54.38%	10,021	18.49%
VAP	38,182			19,598	51.33%	409	20,007	52.40%	6,010	15.74%
040	53,978	158	0.29%	11,978	22.19%	684	12,662	23.46%	3,223	5.97%
VAP	43,428			8,956	20.62%	340	9,296	21.41%	2,256	5.19%
041	54,148	328	0.61%	19,890	36.73%	1,013	20,903	38.60%	16,357	30.21%
VAP	38,676			13,816	35.72%	472	14,288	36.94%	9,798	25.33%
042	53,894	74	0.14%	21,005	38.97%	1,198	22,203	41.20%	14,955	27.75%
VAP	40,861			15,784	38.63%	609	16,393	40.12%	9,487	23.22%
043	53,969	149	0.28%	8,238	15.26%	525	8,763	16.24%	3,174	5.88%
VAP	42,593			6,228	14.62%	280	6,508	15.28%	2,300	5.40%
044	53,480	-340	-0.63%	6,539	12.23%	575	7,114	13.30%	4,140	7.74%
VAP	40,695			4,636	11.39%	216	4,852	11.92%	2,721	6.69%
045	53,969	149	0.28%	4,550	8.43%	355	4,905	9.09%	2,460	4.56%
VAP	40,117			3,547	8.84%	170	3,717	9.27%	1,647	4.11%

Plan Name: **House15**Plan Type : **State**User: **Gina**Administrator: **House**

DISTRICT	POPULATION	DEVIATION	% DEVIATION	BLACK	% BLACK	BLACK COMBO	TOTAL BLACK	%TOTAL BLACK	HISP. OR LATINO	%HISP
046	53,712	-108	-0.20%	3,695	6.88%	489	4,184	7.79%	4,126	7.68%
VAP	39,868			2,628	6.59%	175	2,803	7.03%	2,715	6.81%
047	54,102	282	0.52%	4,362	8.06%	473	4,835	8.94%	2,934	5.42%
VAP	38,241			2,977	7.78%	189	3,166	8.28%	1,933	5.05%
048	53,832	12	0.02%	6,997	13.00%	585	7,582	14.08%	13,049	24.24%
VAP	40,207			4,882	12.14%	277	5,159	12.83%	8,433	20.97%
049	53,609	-211	-0.39%	5,368	10.01%	473	5,841	10.90%	3,993	7.45%
VAP	38,077			3,781	9.93%	197	3,978	10.45%	2,552	6.70%
050	53,486	-334	-0.62%	5,240	9.80%	459	5,699	10.66%	2,773	5.18%
VAP	36,917			3,406	9.23%	171	3,577	9.69%	1,768	4.79%
051	53,630	-190	-0.35%	11,461	21.37%	816	12,277	22.89%	5,150	9.60%
VAP	41,035			8,478	20.66%	412	8,890	21.66%	3,437	8.38%
052	53,458	-362	-0.67%	6,576	12.30%	576	7,152	13.38%	8,262	15.46%
VAP	41,106			5,215	12.69%	326	5,541	13.48%	5,325	12.95%
053	53,497	-323	-0.60%	33,213	62.08%	652	33,865	63.30%	4,481	8.38%
VAP	39,576			23,676	59.82%	394	24,070	60.82%	2,924	7.39%
054	53,576	-244	-0.45%	6,132	11.45%	454	6,586	12.29%	4,581	8.55%
VAP	44,566			5,448	12.22%	306	5,754	12.91%	3,405	7.64%
055	53,842	22	0.04%	37,621	69.87%	743	38,364	71.25%	1,482	2.75%
VAP	43,597			29,543	67.76%	505	30,048	68.92%	1,174	2.69%
056	53,564	-256	-0.48%	31,024	57.92%	780	31,804	59.38%	1,832	3.42%
VAP	46,750			25,255	54.02%	631	25,886	55.37%	1,619	3.46%
057	54,205	385	0.72%	30,771	56.77%	671	31,442	58.01%	2,798	5.16%
VAP	45,178			24,643	54.55%	534	25,177	55.73%	2,120	4.69%
058	53,635	-185	-0.34%	32,345	60.31%	748	33,093	61.70%	2,092	3.90%
VAP	44,854			25,212	56.21%	562	25,774	57.46%	1,733	3.86%
059	53,372	-448	-0.83%	28,660	53.70%	674	29,334	54.96%	6,170	11.56%
VAP	40,952			20,482	50.01%	391	20,873	50.97%	4,253	10.39%
060	53,677	-143	-0.27%	38,767	72.22%	730	39,497	73.58%	7,554	14.07%
VAP	38,830			27,858	71.74%	403	28,261	72.78%	4,662	12.01%

Plan Name: **House15**Plan Type : **State**User: **Gina**Administrator: **House**

DISTRICT	POPULATION	DEVIATION	% DEVIATION	BLACK	% BLACK	BLACK COMBO	TOTAL BLACK	%TOTAL BLACK	HISP. OR LATINO	%HISP
061	54,224	404	0.75%	38,149	70.35%	875	39,024	71.97%	4,493	8.29%
VAP	39,023			27,018	69.24%	402	27,420	70.27%	2,640	6.77%
062	53,740	-80	-0.15%	38,133	70.96%	954	39,087	72.73%	2,553	4.75%
VAP	38,345			26,396	68.84%	454	26,850	70.02%	1,522	3.97%
063	53,547	-273	-0.51%	35,269	65.87%	810	36,079	67.38%	2,278	4.25%
VAP	39,038			24,804	63.54%	398	25,202	64.56%	1,487	3.81%
064	53,952	132	0.25%	33,817	62.68%	799	34,616	64.16%	3,109	5.76%
VAP	39,190			23,598	60.21%	406	24,004	61.25%	1,841	4.70%
065	54,298	478	0.89%	38,285	70.51%	894	39,179	72.16%	4,408	8.12%
VAP	37,616			25,584	68.01%	425	26,009	69.14%	2,626	6.98%
066	54,130	310	0.58%	23,094	42.66%	876	23,970	44.28%	3,639	6.72%
VAP	38,363			15,162	39.52%	338	15,500	40.40%	2,217	5.78%
067	54,230	410	0.76%	11,110	20.49%	630	11,740	21.65%	3,037	5.60%
VAP	38,436			7,300	18.99%	230	7,530	19.59%	1,790	4.66%
068	54,226	406	0.75%	8,853	16.33%	678	9,531	17.58%	2,456	4.53%
VAP	38,995			5,909	15.15%	165	6,074	15.58%	1,474	3.78%
069	54,158	338	0.63%	7,255	13.40%	470	7,725	14.26%	1,818	3.36%
VAP	41,364			5,633	13.62%	138	5,771	13.95%	1,129	2.73%
070	54,341	521	0.97%	10,838	19.94%	542	11,380	20.94%	3,742	6.89%
VAP	40,088			7,608	18.98%	163	7,771	19.38%	2,460	6.14%
071	54,165	345	0.64%	5,449	10.06%	407	5,856	10.81%	3,399	6.28%
VAP	38,886			3,933	10.11%	146	4,079	10.49%	2,144	5.51%
072	53,807	-13	-0.02%	3,588	6.67%	351	3,939	7.32%	3,036	5.64%
VAP	38,955			2,461	6.32%	113	2,574	6.61%	1,913	4.91%
073	53,951	131	0.24%	14,857	27.54%	639	15,496	28.72%	2,621	4.86%
VAP	39,535			9,970	25.22%	208	10,178	25.74%	1,646	4.16%
074	53,401	-419	-0.78%	34,347	64.32%	850	35,197	65.91%	8,406	15.74%
VAP	38,810			24,808	63.92%	463	25,271	65.11%	5,259	13.55%
075	53,930	110	0.20%	36,879	68.38%	1,054	37,933	70.34%	5,741	10.65%
VAP	38,464			25,611	66.58%	483	26,094	67.84%	3,446	8.96%

Plan Name: **House15**Plan Type : **State**User: **Gina**Administrator: **House**

DISTRICT	POPULATION	DEVIATION	% DEVIATION	BLACK	% BLACK	BLACK COMBO	TOTAL BLACK	%TOTAL BLACK	HISP. OR LATINO	%HISP
076	53,288	-532	-0.99%	34,414	64.58%	786	35,200	66.06%	4,951	9.29%
VAP	38,157			23,894	62.62%	357	24,251	63.56%	3,019	7.91%
077	53,704	-116	-0.22%	37,203	69.27%	910	38,113	70.97%	8,525	15.87%
VAP	37,349			25,612	68.57%	433	26,045	69.73%	5,151	13.79%
078	53,616	-204	-0.38%	31,896	59.49%	1,108	33,004	61.56%	5,790	10.80%
VAP	38,129			21,597	56.64%	494	22,091	57.94%	3,625	9.51%
079	53,714	-106	-0.20%	7,883	14.68%	510	8,393	15.63%	7,608	14.16%
VAP	41,179			6,289	15.27%	320	6,609	16.05%	5,275	12.81%
080	53,535	-285	-0.53%	6,054	11.31%	457	6,511	12.16%	11,065	20.67%
VAP	43,496			5,068	11.65%	316	5,384	12.38%	7,674	17.64%
081	53,590	-230	-0.43%	5,687	10.61%	493	6,180	11.53%	20,956	39.10%
VAP	41,186			4,247	10.31%	271	4,518	10.97%	14,601	35.45%
082	53,564	-256	-0.48%	7,969	14.88%	525	8,494	15.86%	12,180	22.74%
VAP	43,727			6,815	15.59%	355	7,170	16.40%	8,522	19.49%
083	53,652	-168	-0.31%	33,705	62.82%	571	34,276	63.89%	1,467	2.73%
VAP	41,089			24,998	60.84%	328	25,326	61.64%	1,023	2.49%
084	53,650	-170	-0.32%	32,938	61.39%	585	33,523	62.48%	1,284	2.39%
VAP	41,782			24,546	58.75%	341	24,887	59.56%	907	2.17%
085	54,195	375	0.70%	32,012	59.07%	793	32,805	60.53%	1,954	3.61%
VAP	41,110			23,561	57.31%	440	24,001	58.38%	1,360	3.31%
086	53,878	58	0.11%	33,655	62.47%	737	34,392	63.83%	2,214	4.11%
VAP	40,880			24,798	60.66%	427	25,225	61.70%	1,490	3.64%
087	54,104	284	0.53%	36,835	68.08%	837	37,672	69.63%	3,125	5.78%
VAP	40,610			26,585	65.46%	449	27,034	66.57%	2,190	5.39%
088	54,194	374	0.69%	34,637	63.91%	979	35,616	65.72%	6,361	11.74%
VAP	40,173			24,669	61.41%	586	25,255	62.87%	4,198	10.45%
089	53,838	18	0.03%	34,951	64.92%	637	35,588	66.10%	1,503	2.79%
VAP	42,011			26,139	62.22%	361	26,500	63.08%	1,071	2.55%
090	53,620	-200	-0.37%	36,611	68.28%	714	37,325	69.61%	1,408	2.63%
VAP	39,580			26,443	66.81%	399	26,842	67.82%	864	2.18%

Plan Name: **House15**Plan Type : **State**User: **Gina**Administrator: **House**

DISTRICT	POPULATION	DEVIATION	% DEVIATION	BLACK	% BLACK	BLACK COMBO	TOTAL BLACK	%TOTAL BLACK	HISP. OR LATINO	%HISP
091	54,022	202	0.38%	35,420	65.57%	811	36,231	67.07%	2,175	4.03%
VAP	39,377			24,512	62.25%	415	24,927	63.30%	1,384	3.51%
092	54,205	385	0.72%	36,762	67.82%	776	37,538	69.25%	6,562	12.11%
VAP	38,475			25,431	66.10%	381	25,812	67.09%	4,018	10.44%
093	54,333	513	0.95%	36,227	66.68%	1,104	37,331	68.71%	3,671	6.76%
VAP	37,658			24,013	63.77%	494	24,507	65.08%	2,177	5.78%
094	53,570	-250	-0.46%	36,237	67.64%	995	37,232	69.50%	3,550	6.63%
VAP	38,031			24,673	64.88%	481	25,154	66.14%	2,148	5.65%
095	54,289	469	0.87%	11,420	21.04%	715	12,135	22.35%	8,319	15.32%
VAP	39,953			7,981	19.98%	367	8,348	20.89%	5,381	13.47%
096	53,962	142	0.26%	10,302	19.09%	786	11,088	20.55%	18,505	34.29%
VAP	39,523			7,170	18.14%	352	7,522	19.03%	11,993	30.34%
097	53,821	1	0.00%	5,908	10.98%	505	6,413	11.92%	5,064	9.41%
VAP	38,410			3,878	10.10%	189	4,067	10.59%	3,202	8.34%
098	53,671	-149	-0.28%	6,717	12.52%	553	7,270	13.55%	8,695	16.20%
VAP	37,068			4,376	11.81%	169	4,545	12.26%	5,260	14.19%
099	53,673	-147	-0.27%	11,385	21.21%	760	12,145	22.63%	29,958	55.82%
VAP	37,254			8,028	21.55%	352	8,380	22.49%	19,276	51.74%
100	53,679	-141	-0.26%	17,322	32.27%	1,057	18,379	34.24%	20,465	38.12%
VAP	37,465			11,910	31.79%	452	12,362	33.00%	12,873	34.36%
101	53,747	-73	-0.14%	11,266	20.96%	721	11,987	22.30%	11,208	20.85%
VAP	38,785			7,513	19.37%	300	7,813	20.14%	7,056	18.19%
102	53,770	-50	-0.09%	10,217	19.00%	785	11,002	20.46%	7,262	13.51%
VAP	39,110			7,083	18.11%	353	7,436	19.01%	4,984	12.74%
103	53,533	-287	-0.53%	5,439	10.16%	428	5,867	10.96%	5,619	10.50%
VAP	37,957			3,699	9.75%	144	3,843	10.12%	3,420	9.01%
104	53,774	-46	-0.09%	12,344	22.96%	679	13,023	24.22%	6,730	12.52%
VAP	36,121			7,783	21.55%	244	8,027	22.22%	4,149	11.49%
105	53,542	-278	-0.52%	17,754	33.16%	819	18,573	34.69%	6,527	12.19%
VAP	36,449			11,266	30.91%	331	11,597	31.82%	3,945	10.82%

Plan Name: **House15**Plan Type : **State**User: **Gina**Administrator: **House**

DISTRICT	POPULATION	DEVIATION	% DEVIATION	BLACK	% BLACK	BLACK COMBO	TOTAL BLACK	%TOTAL BLACK	HISP. OR LATINO	%HISP
106	53,473	-347	-0.64%	15,161	28.35%	818	15,979	29.88%	5,451	10.19%
VAP	38,585			9,774	25.33%	319	10,093	26.16%	3,298	8.55%
107	53,368	-452	-0.84%	12,120	22.71%	697	12,817	24.02%	10,021	18.78%
VAP	37,377			7,826	20.94%	295	8,121	21.73%	6,104	16.33%
108	53,549	-271	-0.50%	8,812	16.46%	619	9,431	17.61%	10,315	19.26%
VAP	39,456			5,970	15.13%	265	6,235	15.80%	6,437	16.31%
109	54,153	333	0.62%	16,366	30.22%	681	17,047	31.48%	2,434	4.49%
VAP	38,385			10,881	28.35%	262	11,143	29.03%	1,467	3.82%
110	54,298	478	0.89%	17,021	31.35%	682	17,703	32.60%	2,450	4.51%
VAP	38,485			11,454	29.76%	223	11,677	30.34%	1,472	3.82%
111	54,293	473	0.88%	18,415	33.92%	754	19,169	35.31%	3,217	5.93%
VAP	38,235			12,060	31.54%	293	12,353	32.31%	2,003	5.24%
112	53,657	-163	-0.30%	11,816	22.02%	405	12,221	22.78%	1,664	3.10%
VAP	40,120			8,436	21.03%	116	8,552	21.32%	1,010	2.52%
113	53,670	-150	-0.28%	31,651	58.97%	986	32,637	60.81%	3,129	5.83%
VAP	37,191			20,824	55.99%	390	21,214	57.04%	1,827	4.91%
114	53,571	-249	-0.46%	8,328	15.55%	452	8,780	16.39%	3,148	5.88%
VAP	38,119			5,386	14.13%	180	5,566	14.60%	1,883	4.94%
115	53,559	-261	-0.48%	10,507	19.62%	446	10,953	20.45%	1,482	2.77%
VAP	39,330			7,264	18.47%	122	7,386	18.78%	897	2.28%
116	53,885	65	0.12%	5,611	10.41%	574	6,185	11.48%	4,524	8.40%
VAP	38,935			3,872	9.94%	147	4,019	10.32%	2,691	6.91%
117	54,352	532	0.99%	9,709	17.86%	454	10,163	18.70%	4,069	7.49%
VAP	43,102			7,216	16.74%	183	7,399	17.17%	2,663	6.18%
118	53,858	38	0.07%	18,108	33.62%	557	18,665	34.66%	8,188	15.20%
VAP	42,287			12,713	30.06%	285	12,998	30.74%	5,013	11.85%
119	53,330	-490	-0.91%	6,265	11.75%	333	6,598	12.37%	2,297	4.31%
VAP	43,291			4,884	11.28%	168	5,052	11.67%	1,660	3.83%
120	53,857	37	0.07%	16,605	30.83%	456	17,061	31.68%	2,780	5.16%
VAP	42,036			12,251	29.14%	143	12,394	29.48%	1,722	4.10%

Plan Name: **House15**Plan Type : **State**User: **Gina**Administrator: **House**

DISTRICT	POPULATION	DEVIATION	% DEVIATION	BLACK	% BLACK	BLACK COMBO	TOTAL BLACK	%TOTAL BLACK	HISP. OR LATINO	%HISP
121	54,069	249	0.46%	13,423	24.83%	666	14,089	26.06%	2,902	5.37%
VAP	39,434			9,176	23.27%	181	9,357	23.73%	1,781	4.52%
122	53,789	-31	-0.06%	6,226	11.57%	518	6,744	12.54%	2,262	4.21%
VAP	38,559			4,361	11.31%	184	4,545	11.79%	1,410	3.66%
123	54,305	485	0.90%	9,760	17.97%	599	10,359	19.08%	1,999	3.68%
VAP	41,748			7,090	16.98%	212	7,302	17.49%	1,331	3.19%
124	53,886	66	0.12%	30,939	57.42%	770	31,709	58.84%	2,081	3.86%
VAP	42,242			22,804	53.98%	373	23,177	54.87%	1,469	3.48%
125	54,151	331	0.62%	28,973	53.50%	921	29,894	55.20%	1,676	3.10%
VAP	39,400			19,900	50.51%	339	20,239	51.37%	1,044	2.65%
126	53,613	-207	-0.38%	32,597	60.80%	823	33,420	62.34%	1,876	3.50%
VAP	38,267			22,371	58.46%	340	22,711	59.35%	1,202	3.14%
127	53,672	-148	-0.27%	29,218	54.44%	893	30,111	56.10%	2,937	5.47%
VAP	40,411			20,748	51.34%	418	21,166	52.38%	2,110	5.22%
128	53,559	-261	-0.48%	30,209	56.40%	285	30,494	56.94%	957	1.79%
VAP	41,388			22,575	54.54%	106	22,681	54.80%	714	1.73%
129	53,337	-483	-0.90%	14,381	26.96%	360	14,741	27.64%	1,278	2.40%
VAP	40,449			10,955	27.08%	109	11,064	27.35%	809	2.00%
130	53,697	-123	-0.23%	18,943	35.28%	516	19,459	36.24%	1,881	3.50%
VAP	39,742			13,066	32.88%	199	13,265	33.38%	1,201	3.02%
131	54,163	343	0.64%	13,302	24.56%	383	13,685	25.27%	941	1.74%
VAP	41,142			10,180	24.74%	116	10,296	25.03%	620	1.51%
132	53,756	-64	-0.12%	22,850	42.51%	611	23,461	43.64%	2,993	5.57%
VAP	38,796			15,728	40.54%	150	15,878	40.93%	2,014	5.19%
133	53,564	-256	-0.48%	10,194	19.03%	309	10,503	19.61%	1,442	2.69%
VAP	40,825			7,453	18.26%	104	7,557	18.51%	953	2.33%
134	53,328	-492	-0.91%	8,669	16.26%	693	9,362	17.56%	2,977	5.58%
VAP	40,802			6,422	15.74%	262	6,684	16.38%	1,962	4.81%
135	53,588	-232	-0.43%	30,110	56.19%	1,125	31,235	58.29%	4,186	7.81%
VAP	39,104			21,170	54.14%	443	21,613	55.27%	2,757	7.05%

Plan Name: **House15**Plan Type : **State**User: **Gina**Administrator: **House**

DISTRICT	POPULATION	DEVIATION	% DEVIATION	BLACK	% BLACK	BLACK COMBO	TOTAL BLACK	%TOTAL BLACK	HISP. OR LATINO	%HISP
136	53,614	-206	-0.38%	30,009	55.97%	1,138	31,147	58.09%	3,646	6.80%
VAP	39,806			21,582	54.22%	480	22,062	55.42%	2,387	6.00%
137	53,431	-389	-0.72%	28,843	53.98%	719	29,562	55.33%	1,627	3.05%
VAP	39,957			20,679	51.75%	250	20,929	52.38%	1,047	2.62%
138	53,825	5	0.01%	21,540	40.02%	442	21,982	40.84%	3,609	6.71%
VAP	39,760			15,006	37.74%	177	15,183	38.19%	2,328	5.86%
139	53,594	-226	-0.42%	30,419	56.76%	354	30,773	57.42%	2,853	5.32%
VAP	41,652			23,330	56.01%	204	23,534	56.50%	1,875	4.50%
140	54,060	240	0.45%	17,710	32.76%	493	18,203	33.67%	2,454	4.54%
VAP	41,014			12,871	31.38%	147	13,018	31.74%	1,567	3.82%
141	54,344	524	0.97%	13,277	24.43%	392	13,669	25.15%	1,274	2.34%
VAP	41,154			9,099	22.11%	139	9,238	22.45%	833	2.02%
142	53,493	-327	-0.61%	35,250	65.90%	496	35,746	66.82%	1,517	2.84%
VAP	38,488			24,083	62.57%	203	24,286	63.10%	942	2.45%
143	53,945	125	0.23%	33,332	61.79%	483	33,815	62.68%	1,502	2.78%
VAP	40,592			23,357	57.54%	234	23,591	58.12%	1,014	2.50%
144	53,343	-477	-0.89%	14,930	27.99%	300	15,230	28.55%	1,376	2.58%
VAP	40,553			11,095	27.36%	104	11,199	27.62%	877	2.16%
145	53,485	-335	-0.62%	21,392	40.00%	366	21,758	40.68%	1,251	2.34%
VAP	42,344			15,623	36.90%	115	15,738	37.17%	862	2.04%
146	53,671	-149	-0.28%	13,251	24.69%	608	13,859	25.82%	2,228	4.15%
VAP	38,823			9,286	23.92%	189	9,475	24.41%	1,390	3.58%
147	53,333	-487	-0.90%	15,436	28.94%	829	16,265	30.50%	4,311	8.08%
VAP	39,589			10,438	26.37%	293	10,731	27.11%	2,733	6.90%
148	53,393	-427	-0.79%	19,030	35.64%	322	19,352	36.24%	1,831	3.43%
VAP	40,651			13,743	33.81%	126	13,869	34.12%	1,160	2.85%
149	53,612	-208	-0.39%	17,201	32.08%	322	17,523	32.68%	3,690	6.88%
VAP	41,813			13,187	31.54%	115	13,302	31.81%	2,916	6.97%
150	54,142	322	0.60%	18,753	34.64%	356	19,109	35.29%	1,247	2.30%
VAP	40,188			12,988	32.32%	116	13,104	32.61%	785	1.95%

Plan Name: **House15**Plan Type : **State**User: **Gina**Administrator: **House**

DISTRICT	POPULATION	DEVIATION	% DEVIATION	BLACK	% BLACK	BLACK COMBO	TOTAL BLACK	%TOTAL BLACK	HISP. OR LATINO	%HISP
151	54,071	251	0.47%	29,610	54.76%	313	29,923	55.34%	2,394	4.43%
VAP	41,637			21,454	51.53%	134	21,588	51.85%	2,061	4.95%
152	53,990	170	0.32%	12,855	23.81%	284	13,139	24.34%	1,132	2.10%
VAP	39,824			9,127	22.92%	77	9,204	23.11%	710	1.78%
153	54,116	296	0.55%	33,967	62.77%	490	34,457	63.67%	1,580	2.92%
VAP	40,411			23,848	59.01%	205	24,053	59.52%	1,045	2.59%
154	53,972	152	0.28%	33,354	61.80%	360	33,714	62.47%	862	1.60%
VAP	40,393			23,672	58.60%	178	23,850	59.04%	513	1.27%
155	54,043	223	0.41%	15,240	28.20%	281	15,521	28.72%	2,831	5.24%
VAP	40,679			10,900	26.80%	83	10,983	27.00%	1,681	4.13%
156	53,637	-183	-0.34%	12,233	22.81%	319	12,552	23.40%	4,969	9.26%
VAP	39,399			8,497	21.57%	74	8,571	21.75%	2,899	7.36%
157	54,334	514	0.96%	14,713	27.08%	424	15,137	27.86%	4,887	8.99%
VAP	41,282			11,249	27.25%	118	11,367	27.54%	3,022	7.32%
158	53,861	41	0.08%	18,526	34.40%	315	18,841	34.98%	2,949	5.48%
VAP	40,158			12,947	32.24%	93	13,040	32.47%	1,874	4.67%
159	53,363	-457	-0.85%	15,415	28.89%	402	15,817	29.64%	1,038	1.95%
VAP	39,250			10,779	27.46%	127	10,906	27.79%	620	1.58%
160	53,304	-516	-0.96%	10,997	20.63%	445	11,442	21.47%	1,887	3.54%
VAP	43,070			8,753	20.32%	216	8,969	20.82%	1,351	3.14%
161	53,931	111	0.21%	9,998	18.54%	529	10,527	19.52%	2,617	4.85%
VAP	39,726			7,006	17.64%	179	7,185	18.09%	1,656	4.17%
162	53,981	161	0.30%	27,992	51.86%	803	28,795	53.34%	5,485	10.16%
VAP	39,859			19,383	48.63%	336	19,719	49.47%	3,728	9.35%
163	53,520	-300	-0.56%	28,079	52.46%	530	28,609	53.45%	1,758	3.28%
VAP	42,793			20,228	47.27%	321	20,549	48.02%	1,475	3.45%
164	53,429	-391	-0.73%	13,204	24.71%	1,021	14,225	26.62%	4,381	8.20%
VAP	37,716			8,909	23.62%	333	9,242	24.50%	2,632	6.98%
165	54,351	531	0.99%	30,977	56.99%	701	31,678	58.28%	2,028	3.73%
VAP	41,872			22,491	53.71%	316	22,807	54.47%	1,408	3.36%

Plan Name: **House15**Plan Type : **State**User: **Gina**Administrator: **House**

DISTRICT	POPULATION	DEVIATION	% DEVIATION	BLACK	% BLACK	BLACK COMBO	TOTAL BLACK	%TOTAL BLACK	HISP. OR LATINO	%HISP
166	54,038	218	0.41%	4,275	7.91%	272	4,547	8.41%	1,443	2.67%
VAP	43,168			3,291	7.62%	101	3,392	7.86%	969	2.24%
167	54,342	522	0.97%	12,046	22.17%	583	12,629	23.24%	3,335	6.14%
VAP	40,594			8,684	21.39%	198	8,882	21.88%	2,006	4.94%
168	54,032	212	0.39%	24,420	45.20%	1,531	25,951	48.03%	4,881	9.03%
VAP	38,351			16,808	43.83%	556	17,364	45.28%	2,968	7.74%
169	53,952	132	0.25%	12,331	22.86%	390	12,721	23.58%	5,644	10.46%
VAP	39,735			8,807	22.16%	105	8,912	22.43%	3,339	8.40%
170	53,301	-519	-0.96%	12,065	22.64%	311	12,376	23.22%	3,742	7.02%
VAP	39,206			8,174	20.85%	87	8,261	21.07%	2,166	5.52%
171	54,189	369	0.69%	21,032	38.81%	261	21,293	39.29%	3,444	6.36%
VAP	40,274			14,885	36.96%	87	14,972	37.18%	2,118	5.26%
172	53,287	-533	-0.99%	15,471	29.03%	309	15,780	29.61%	7,770	14.58%
VAP	38,475			10,638	27.65%	108	10,746	27.93%	4,659	12.11%
173	54,287	467	0.87%	19,776	36.43%	330	20,106	37.04%	3,674	6.77%
VAP	40,561			14,138	34.86%	133	14,271	35.18%	2,291	5.65%
174	54,123	303	0.56%	12,704	23.47%	537	13,241	24.46%	3,582	6.62%
VAP	39,946			8,967	22.45%	150	9,117	22.82%	2,218	5.55%
175	53,794	-26	-0.05%	14,166	26.33%	261	14,427	26.82%	2,008	3.73%
VAP	41,150			10,447	25.39%	112	10,559	25.66%	1,306	3.17%
176	54,193	373	0.69%	12,876	23.76%	507	13,383	24.70%	4,129	7.62%
VAP	40,044			9,532	23.80%	167	9,699	24.22%	2,471	6.17%
177	54,095	275	0.51%	29,446	54.43%	637	30,083	55.61%	2,298	4.25%
VAP	41,485			20,793	50.12%	294	21,087	50.83%	1,649	3.97%
178	53,463	-357	-0.66%	4,529	8.47%	273	4,802	8.98%	2,402	4.49%
VAP	40,080			3,528	8.80%	80	3,608	9.00%	1,586	3.96%
179	54,081	261	0.48%	17,476	32.31%	512	17,988	33.26%	3,796	7.02%
VAP	41,101			12,003	29.20%	184	12,187	29.65%	2,455	5.97%
180	53,321	-499	-0.93%	10,316	19.35%	728	11,044	20.71%	2,504	4.70%
VAP	39,225			7,131	18.18%	209	7,340	18.71%	1,577	4.02%

Plan Name: **House15**Plan Type : **State**User: **Gina**Administrator: **House**

DISTRICT	POPULATION	DEVIATION	% DEVIATION	BLACK	% BLACK	BLACK COMBO	TOTAL BLACK	%TOTAL BLACK	HISP. OR LATINO	%HISP
----------	------------	-----------	----------------	-------	------------	----------------	----------------	-----------------	--------------------	-------

Total Population: 9,687,653

Ideal Value: 53,820

Summary Statistics

Population Range: 53,287 to 54,352

Absolute Overall Range: 1,065

Relative Range: -0.99% to 0.99%

Relative Overall Range: 1.98%